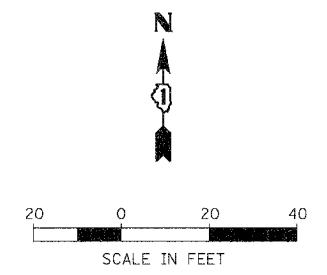
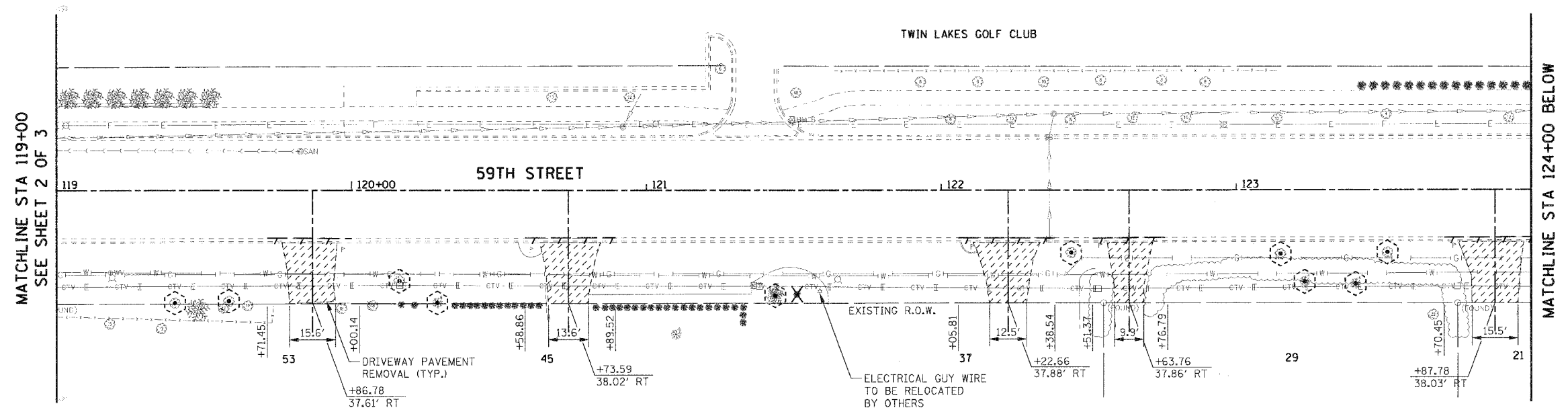
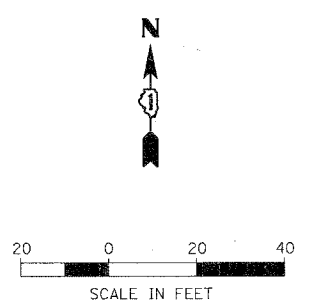
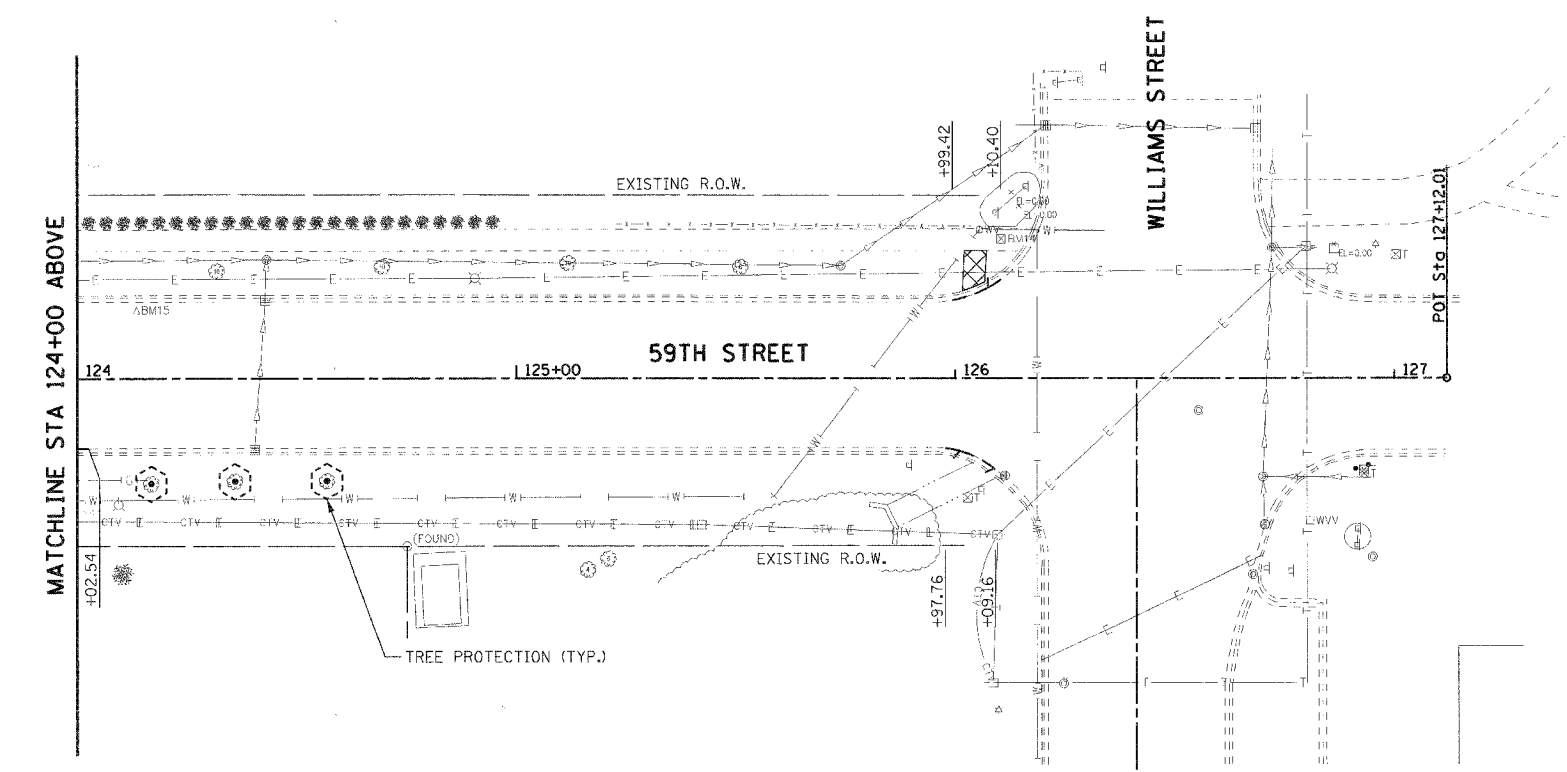


| F.A.U. RTE. | SECTION | COUNTY | TOTAL SHEETS | SHEET NO. |
|---|----------------|----------------|--------------|-----------|
| 1512 | 05-00093-00-WR | DUPAGE | 72 | 19 |
| STA. 119+00 | | TO STA. 127+00 | | |
| FED. ROAD DIST. NO. 1 ILLINOIS FED. AID PROJECT | | | | |
| PROJECT NO.: M-8003 (699) | | | | |

| | | |
|------|----------------|------|
| PLAN | SURVEYED | DATE |
| | BY | |
| | PLOTTED | |
| | BY | |
| | NOTE BOOK | |
| | NO. | |
| | FILE NAME | |
| | NO. | |
| | CADD FILE NAME | |
| | NO. | |



| | | |
|---------|--------------------------|------|
| PROFILE | SURVEYED | DATE |
| | BY | |
| | PLOTTED | |
| | BY | |
| | NOTE BOOK | |
| | NO. | |
| | FILE NAME | |
| | NO. | |
| | STRUCTURE NOTATIONS CPWD | |
| | NO. | |



- REMOVAL LEGEND:**
- BITUMINOUS PAVEMENT REMOVAL
 - SIDEWALK REMOVAL
 - DRIVEWAY PAVEMENT REMOVAL
 - HMA SURFACE REMOVAL - BUTT JOINT
 - COMBINATION CURB AND GUTTER REMOVAL
 - TREE REMOVAL
 - TREE PROTECTION
 - SAPLING (LESS THAN 6" DIA.), SHRUB, AND BUSH REMOVAL; CONSIDERED INCIDENTAL TO CLEARING

PLOT DATE = #DATE#
 FILE NAME = #FILE#
 PLOT SCALE = #SCALE#
 USER NAME = #USER#

| REVISIONS | | ILLINOIS DEPARTMENT OF TRANSPORTATION |
|-----------|------|--|
| NAME | DATE | |
| | | VILLAGE OF WESTMONT 59TH STREET RECONSTRUCTION REMOVAL PLAN SHEET 3 OF 3 SCALE: 1"=20' DATE: 09/21/07 |
| | | |
| | | |
| | | |
| | | |
| | | DRAWN BY: JAL CHECKED BY: JMT |