
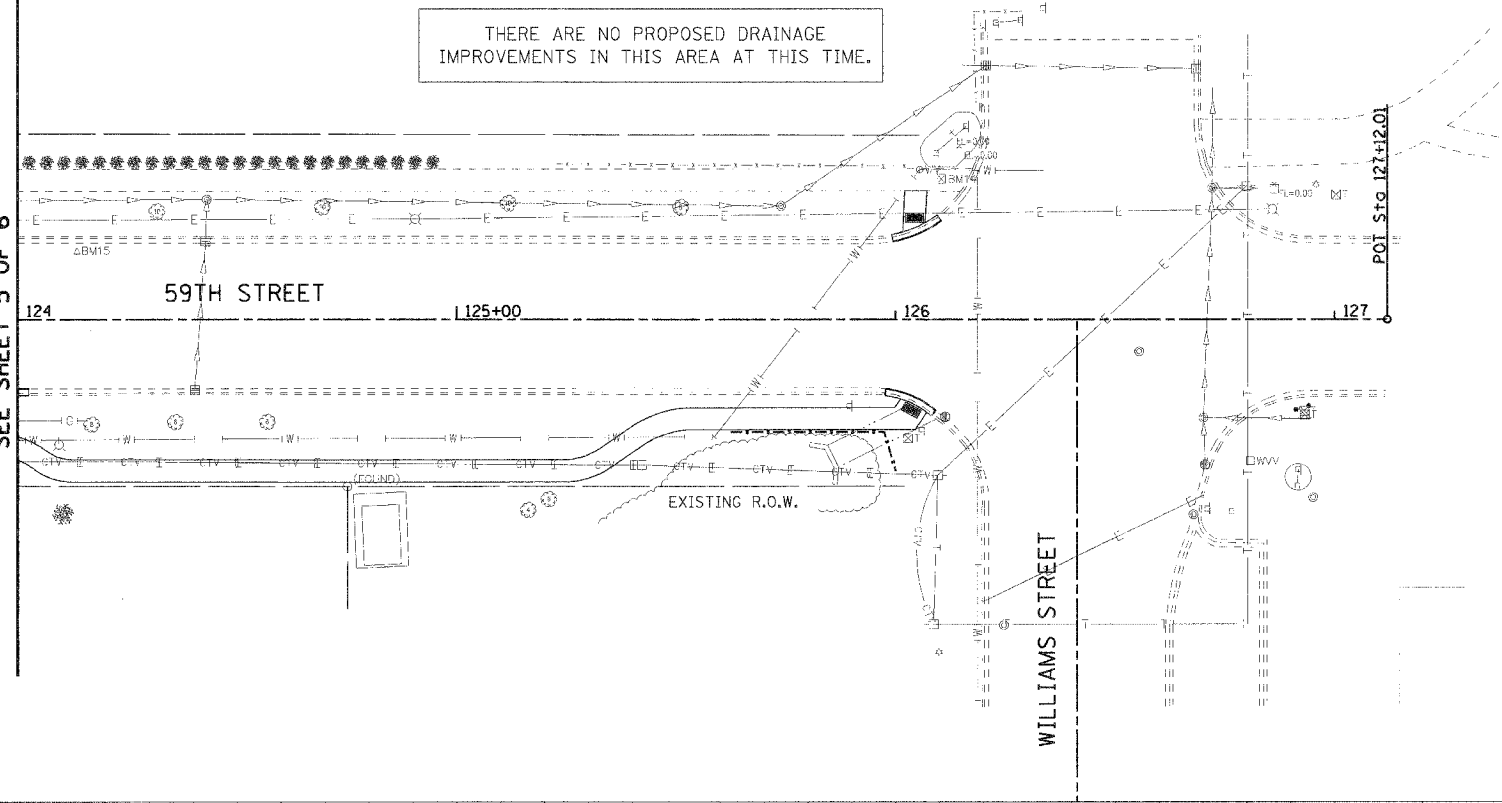


F.A.U. RTE.	SECTION	COUNTY	TOTAL SHEETS	SHEET NO.
1512	05-00093-00-WR	DUPAGE	72	34
STA. 124+00		TO STA. 127+00		
FED. ROAD DIST. NO. 1 ILLINOIS FED. AID PROJECT				
PROJECT NO.: M-8003 (699)				



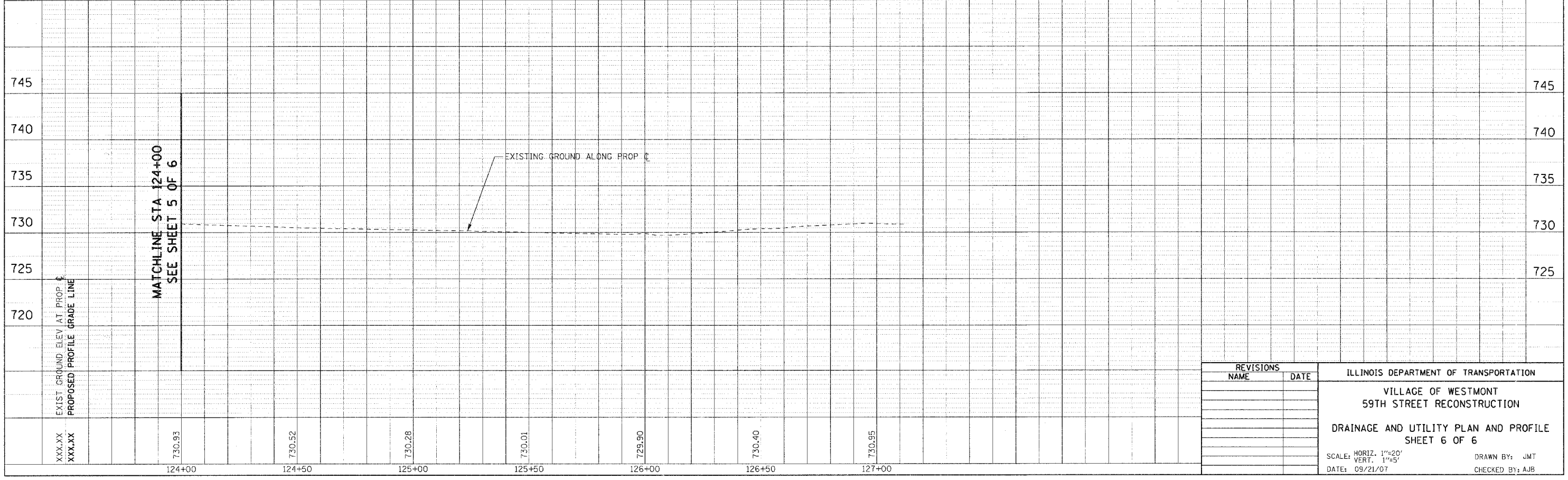
PLAN	SURVEYED	BY	DATE
	PLOTTED		
	CHECKED		
	RT. OF WAY CHECKED		
	ADD FILE NAME		
	NO.		

MATCHLINE STA 124+00
SEE SHEET 5 OF 6



PROFILE	SURVEYED	BY	DATE
	PLOTTED		
	CHECKED		
	STRUCTURE NOTATIONS CHKD		
	NO.		

MATCHLINE STA 124+00
SEE SHEET 5 OF 6



PLOT DATE = #DATE#
 FILE NAME = #FILE#
 PLOT SCALE = #SCALE#
 USER NAME = #USER#

REVISIONS		ILLINOIS DEPARTMENT OF TRANSPORTATION
NAME	DATE	
		VILLAGE OF WESTMONT 59TH STREET RECONSTRUCTION DRAINAGE AND UTILITY PLAN AND PROFILE SHEET 6 OF 6 SCALE: HORIZ. 1"=20' VERT. 1"=5' DATE: 09/21/07 DRAWN BY: JMT CHECKED BY: AJB