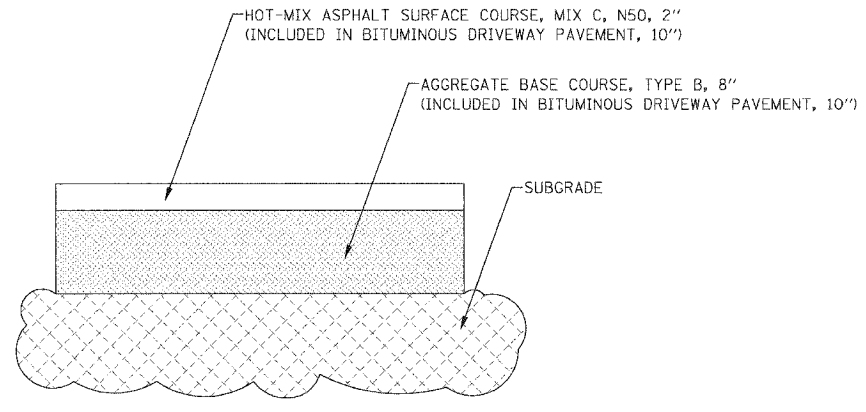


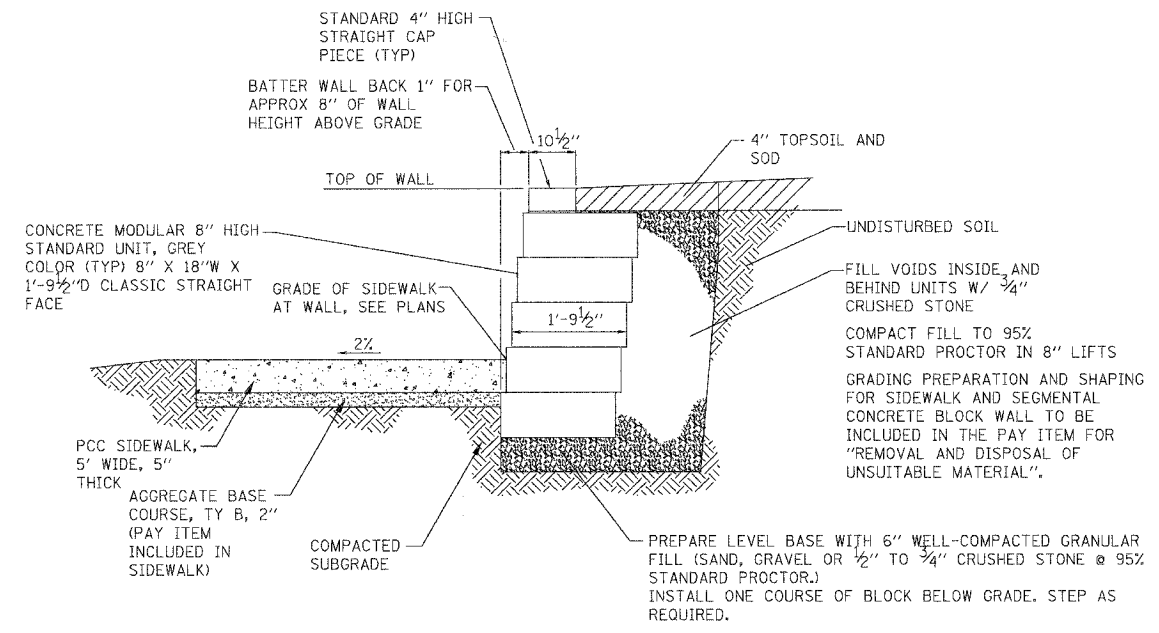
F.A.U. RTE.	SECTION	COUNTY	TOTAL SHEETS	SHEET NO.
2993	05-00094-00-WR	DUPAGE	67	26
STA.		TO STA.		
FED. ROAD DIST. NO. 1		ILLINOIS FED. AID PROJECT		
PROJECT NO.: M-8003 (707)				

PLAN	DATE
SURVEYED	BY
PLOTTED	
NOTE BOOK	
NO.	
NO.	
NO.	
NO.	



**RESIDENTIAL DRIVEWAY DETAIL FOR BITUMINOUS DRIVEWAY PAVEMENT, 10"**

REFER TO ROADWAY PLANS FOR RESIDENTIAL DRIVEWAY LOCATIONS.  
RESIDENTIAL DRIVEWAYS PAID FOR AS: BITUMINOUS DRIVEWAY PAVEMENT, 10"

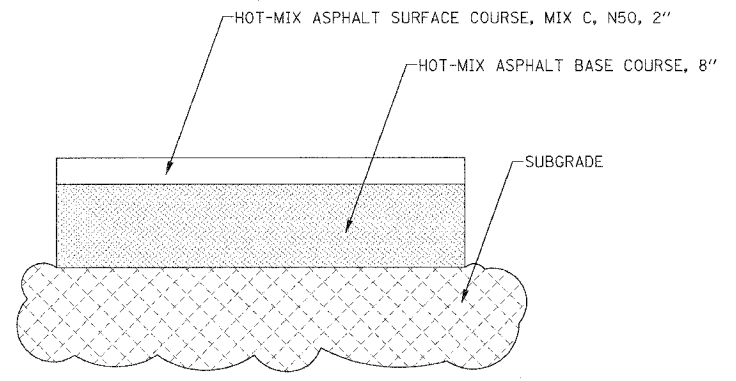


**SEGMENTAL CONCRETE BLOCK WALL TYPICAL SECTION**

NOTE:  
USE ONLY "WALK BEHIND" MECHANICAL COMPACTION EQUIPMENT WITHIN 3' BEHIND UNITS.

NOT TO SCALE

PROFILE	DATE
SURVEYED	BY
PLOTTED	
NOTE BOOK	
NO.	
NO.	
NO.	
NO.	



**COMMERCIAL DRIVEWAY - HMA PAVEMENT SECTION**

REFER TO ROADWAY PLANS FOR COMMERCIAL DRIVEWAY LOCATIONS.  
COMMERCIAL DRIVEWAYS PAID FOR AS:  
HMA ASPHALT BASE COURSE, 8" AND  
HMA SURFACE COURSE, MIX C, N50, 2"

DATE \* \* \* \* \*  
FILE NAME \* \* \* \* \*  
PLOT SCALE \* \* \* \* \*  
USER NAME \* \* \* \* \*

REVISIONS		ILLINOIS DEPARTMENT OF TRANSPORTATION
NAME	DATE	
		VILLAGE OF WESTMONT WILLIAMS STREET RECONSTRUCTION MISCELLANEOUS ROADWAY DETAILS
		SCALE: N.T.S.
		DATE: 09/21/07
		DRAWN BY: JMT
		CHECKED BY: AJB