
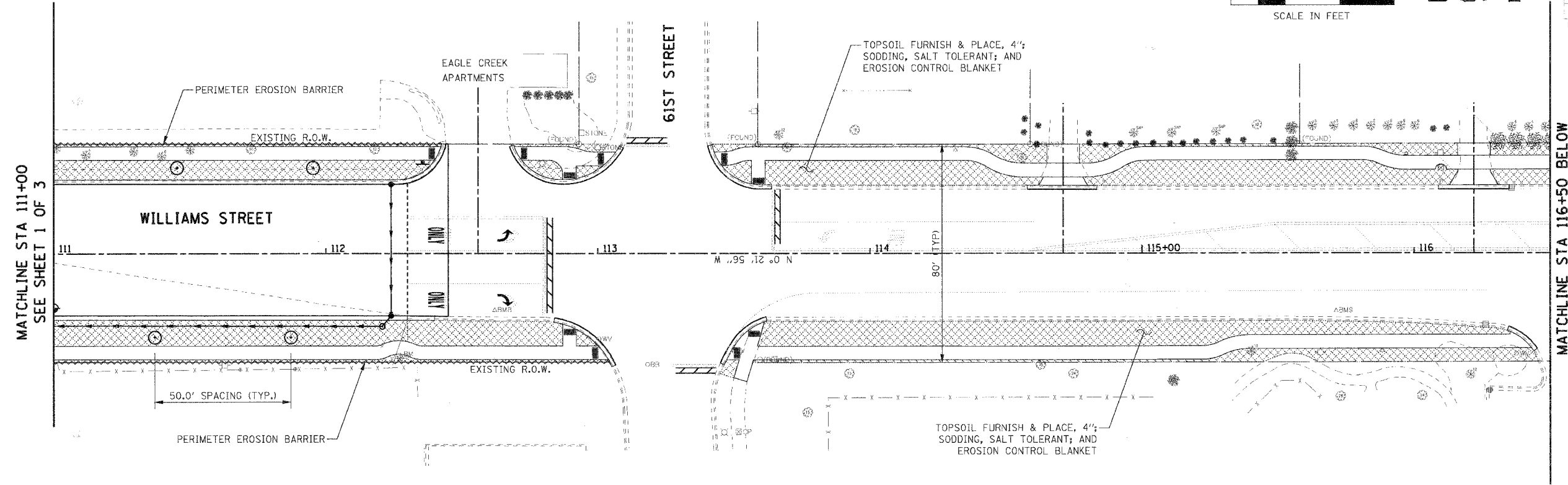



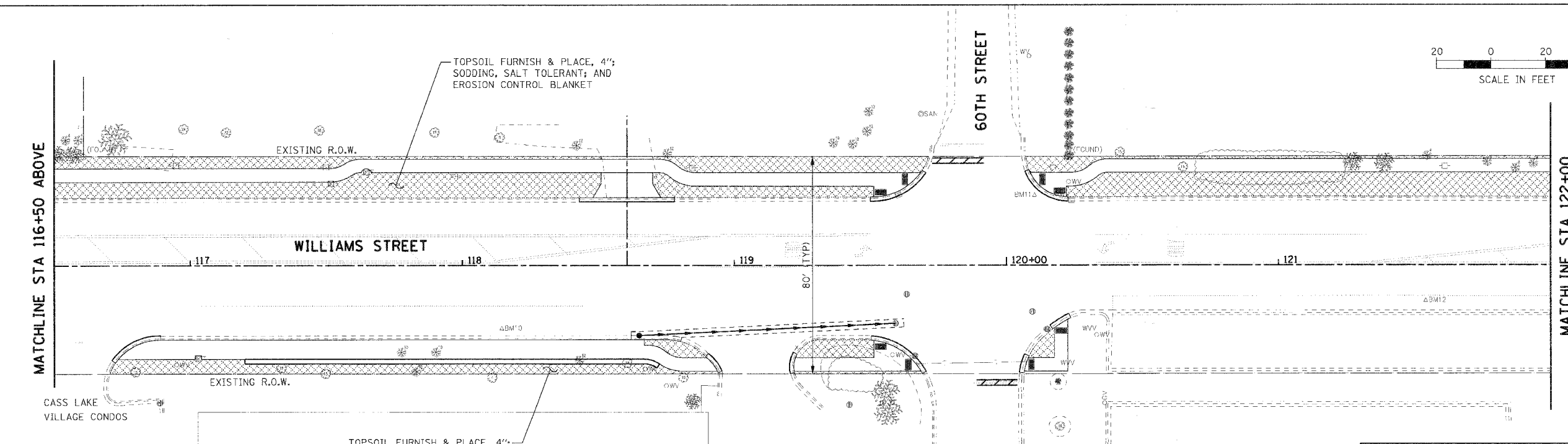
F.A.U. RTE.	SECTION	COUNTY	TOTAL SHEETS	SHEET NO.
2993	05-00094-00-WR	DUPAGE	67	36
STA. 110+00		TO STA. 122+00		
FED. ROAD DIST. NO. 1 ILLINOIS FED. AID PROJECT				
PROJECT NO.: M-8003 (707)				



PLAN	SURVEYED	DATE
	BY	
	PLOTTED	
	CHECKED	
	RT. OF WAY CHECKED	
	CADD FILE NAME	
	NO.	



PROFILE	SURVEYED	DATE
	BY	
	PLOTTED	
	CHECKED	
	RT. OF WAY CHECKED	
	STRUCTURE NOTATIONS CHKD	
	NO.	



EROSION CONTROL AND LANDSCAPING LEGEND:

- TOPSOIL FURNISH & PLACE, 4\"/>
- PERIMETER EROSION BARRIER
- PROPOSED DECIDUOUS TREE (SEE NOTE 1)

REVISIONS	
NAME	DATE

ILLINOIS DEPARTMENT OF TRANSPORTATION

VILLAGE OF WESTMONT

WILLIAMS STREET RECONSTRUCTION

EROSION CONTROL AND LANDSCAPING PLAN

SHEET 2 OF 3

SCALE: 1:20

DATE: 09/21/07

DRAWN BY: JAL

CHECKED BY: JMT

PLOT DATE = #DATE#
 FILE NAME = #FILE#
 PLOT SCALE = #SCALE#
 USER NAME = #USER#