
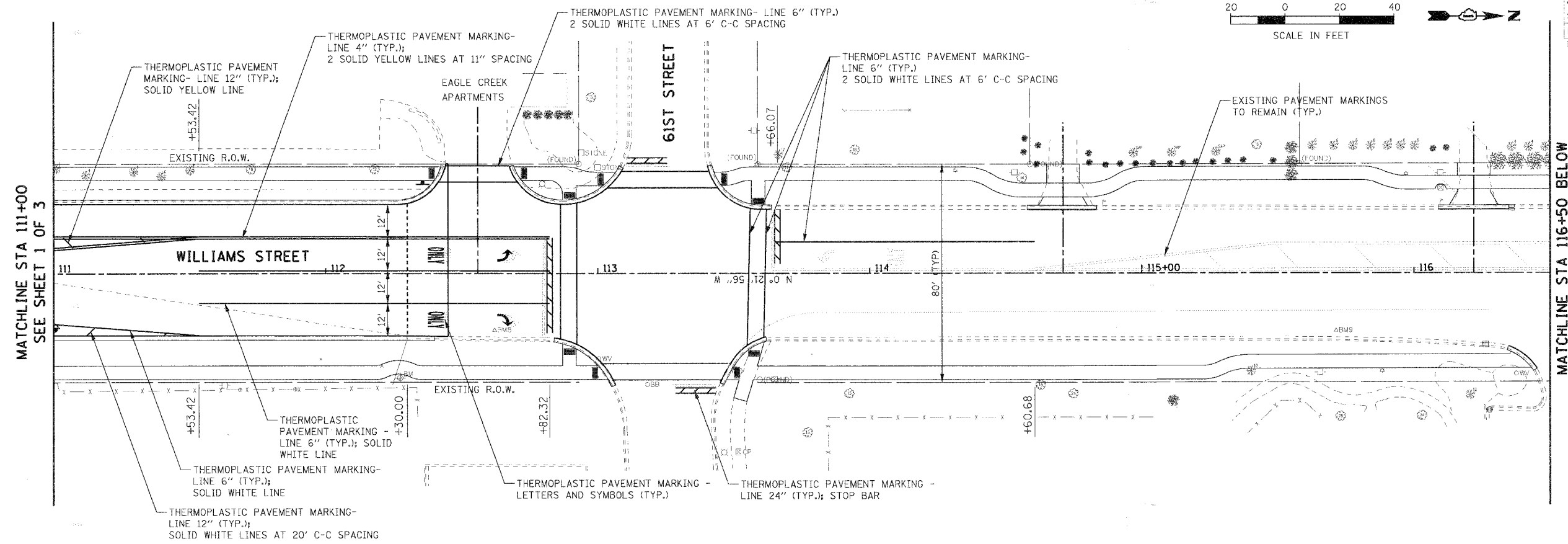



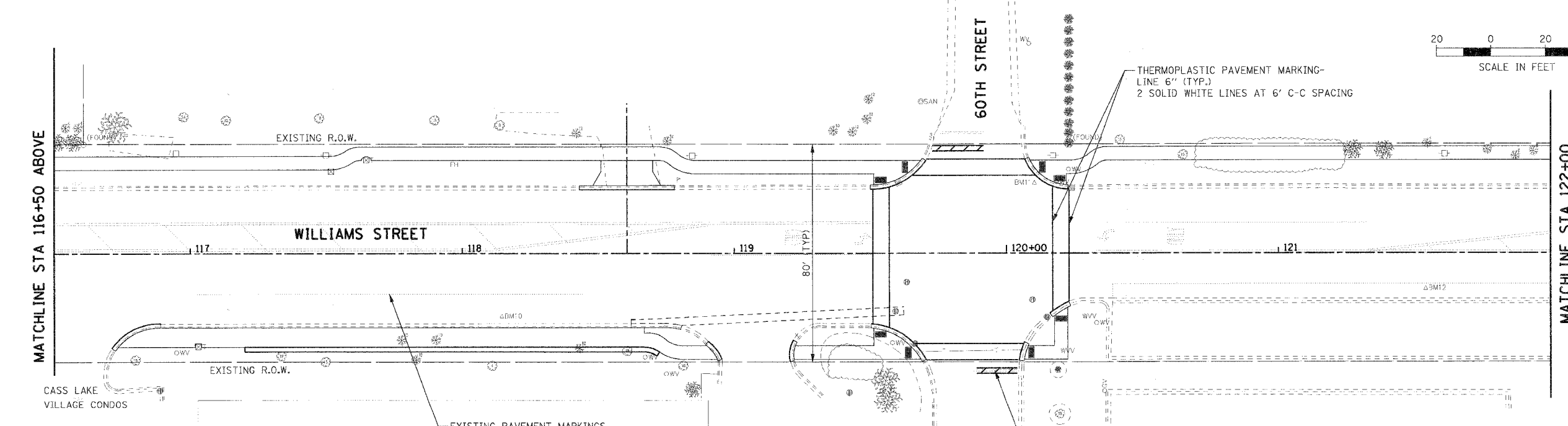
F.A.U. RTE.	SECTION	COUNTY	TOTAL SHEETS	SHEET NO.
2993 05-00094-00-WR	DUPAGE	DUPAGE	67	39
STA. 110+00		TO STA. 122+00		
FED. ROAD DIST. NO. 1 ILLINOIS FED. AID PROJECT				
PROJECT NO.: M-8003 (707)				



PLAN	SURVEYED	DATE
	BY	
	PLOTTED	
	CHECKED	
	BY	
	DATE	
	NO.	



PROFILE	SURVEYED	DATE
	BY	
	PLOTTED	
	CHECKED	
	BY	
	DATE	
	NO.	



REVISIONS	
NAME	DATE

ILLINOIS DEPARTMENT OF TRANSPORTATION
 VILLAGE OF WESTMONT
 WILLIAMS STREET RECONSTRUCTION
 PAVEMENT MARKING AND SIGNING PLAN
 SHEET 2 OF 3

SCALE: 1:20
 DATE: 09/21/07

DRAWN BY: JAL
 CHECKED BY: JMT

PLOT DATE = #DATE#
 FILE NAME = #FILE#
 PLOT SCALE = #SCALE#
 USER NAME = #USER#