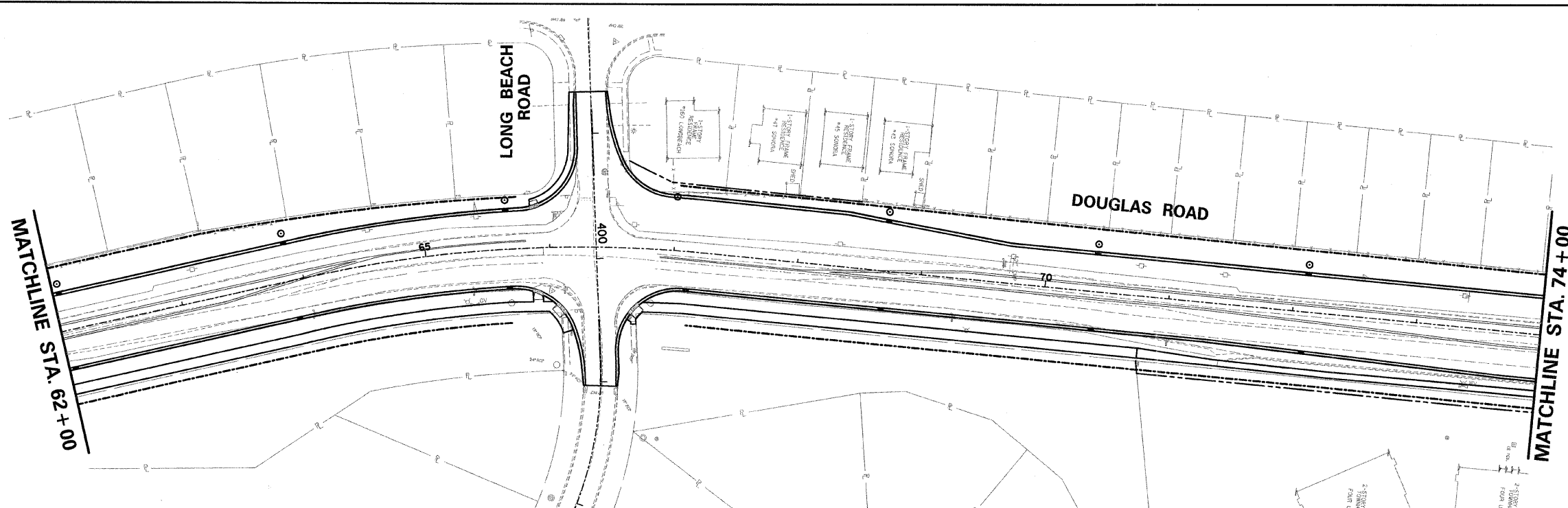
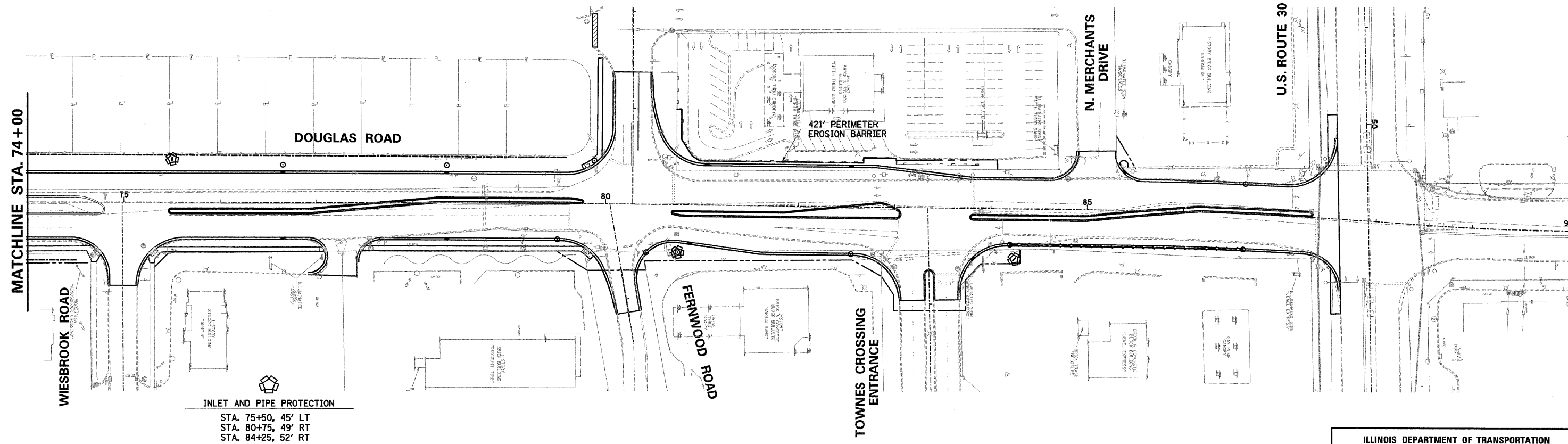


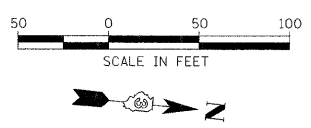
PLAN	SURVEYED	BY	DATE
NOTE BOOK NO.	PLotted & CHECKED		
	BY		
	FILE NAME		

PROFILE	SURVEYED	BY	DATE
NOTE BOOK NO.	PLotted & CHECKED		
	BY		
	NOTATION'S CHK'D		

2:48:26 AM  
3/28/2007  
y:\jbs\smith\2006\010742\_douglas\lead\fin.dwg\142\_er.s03.dgn



F.A.U. RTE.	SECTION	COUNTY	TOTAL SHEETS	SHEET NO.
2508	02-00039-00-PV	KENDALL	146	40
STA.	TO STA.			
FED. ROAD DIST. NO.	ILLINOIS	FED. AID PROJECT	87333	



ILLINOIS DEPARTMENT OF TRANSPORTATION  
 F.A.U. 2508 - DOUGLAS ROAD  
 (U.S. RTE 34 TO U.S. RTE 30)  
**EROSION CONTROL PLAN**  
 SCALE: VERT. \_\_\_\_\_  
 HORIZ. \_\_\_\_\_  
 DATE \_\_\_\_\_  
 DRAWN BY BAH  
 CHECKED BY CRF