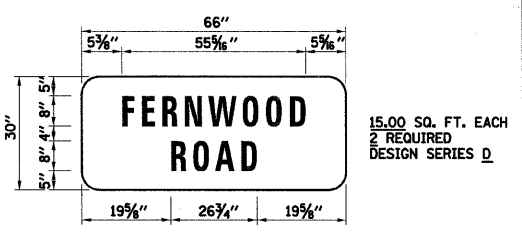
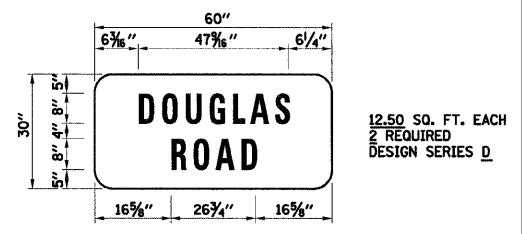
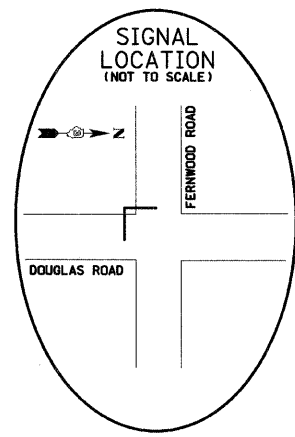


F.A.U. SECTION	COUNTY	TOTAL SHEETS	SHEET NO.
2508 02-00039-00-PV	KENDALL	146	84
STA.	TO STA.		
FED. ROAD DIST. NO.	ILLINOIS FED. AID PROJECT		

87333

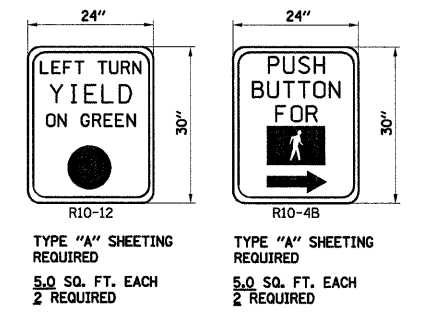


**STREET NAME SIGN DETAIL**

THESE STREET NAME SIGNS SHALL BE PLACED ON THE MAST ARMS PARALLEL TO THE RESPECTIVE ROUTE AS DIRECTED BY THE ENGINEER.

**STREET NAME SIGNS**

1. TYPE A SHEETING REQUIRED
2. WHITE LETTERING ON GREEN BACKGROUND
3. 3/4" WHITE BORDER

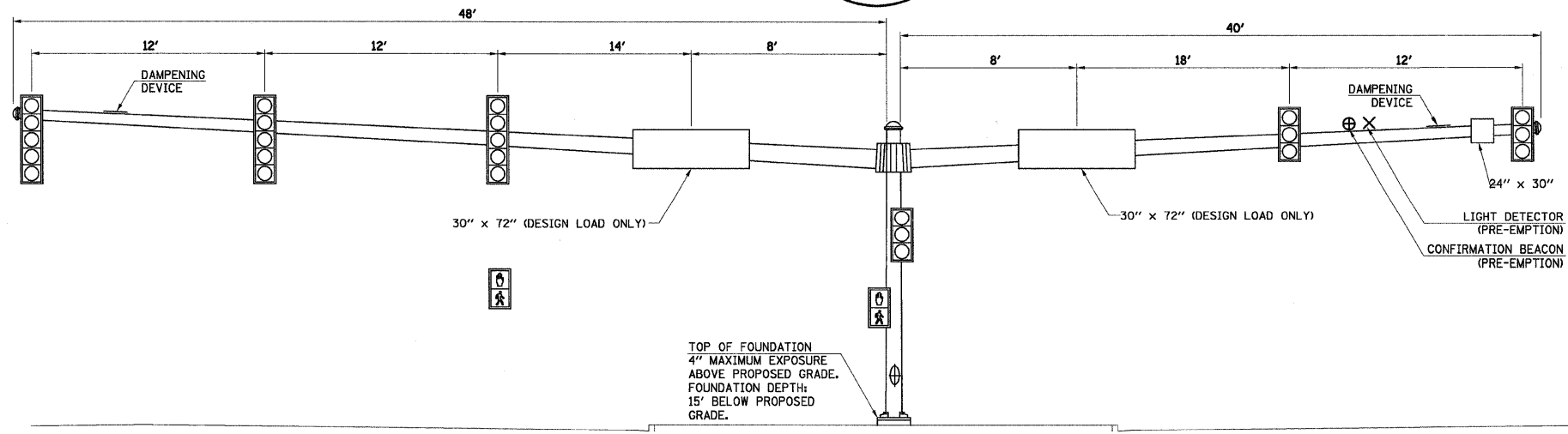
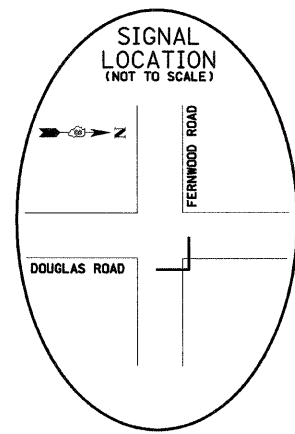
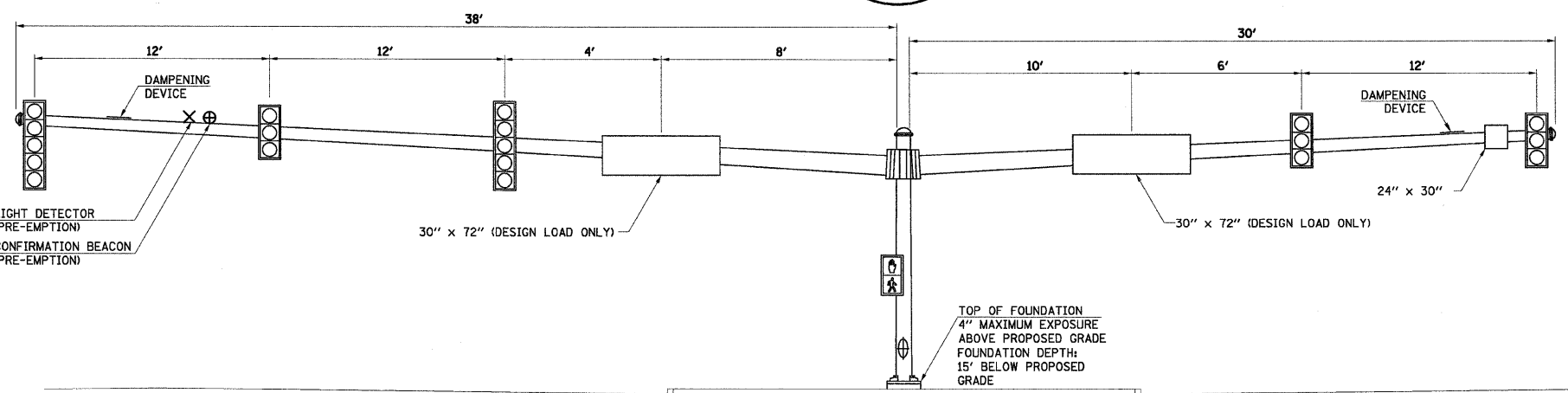


**LEFT TURN CONTROL SIGN DETAIL**

THIS SIGN SHALL BE LOCATED 6 TO 12 INCHES TO THE RIGHT OF THE NORTHBOUND AND WESTBOUND MAST ARM MOUNTED LEFT TURN SIGNAL HEAD.

**NOTES**

1. ALL SIGNAL HEADS HAVE BACKPLATES.
2. ALL MAST ARM FOUNDATIONS TO BE 36" DIAMETER.
3. DAMPENING DEVICE SHALL CONSIST OF A 24" X 30" TYPE-I, UNPAINTED ALUMINUM SIGN STOCK MOUNTED HORIZONTALLY ON TOP OF MAST ARM WITH THE 30" LENGTH PERPENDICULAR TO THE ARM. COST OF THE DAMPENING DEVICE SHALL BE INCLUDED IN THE MAST ARM PAY ITEM.



ILLINOIS DEPARTMENT OF TRANSPORTATION  
F.A.U. 2508 - DOUGLAS ROAD  
(U.S. RTE 34 TO U.S. RTE 30)  
**FERNWOOD ROAD**  
**MAST ARM LOADING DIAGRAMS**  
**STREET SIGN DETAIL**

SCALE: VERT. N.T.S.      DRAWN BY  
DATE      HORIZ.      CHECKED BY

PLAN	SURVEYED	DATE
NOTE BOOK NO.	BY	
	PLOTTED	
	CHECKED	
	BY	
	DATE	

PROFILE	SURVEYED	DATE
NOTE BOOK NO.	BY	
	PLOTTED	
	CHECKED	
	BY	
	DATE	

2:52:28 AM  
3/28/2007  
y:\jobs\sm1\174\2008\010742\_douglas\cead\fin.dwg\142\_sip06.mcd