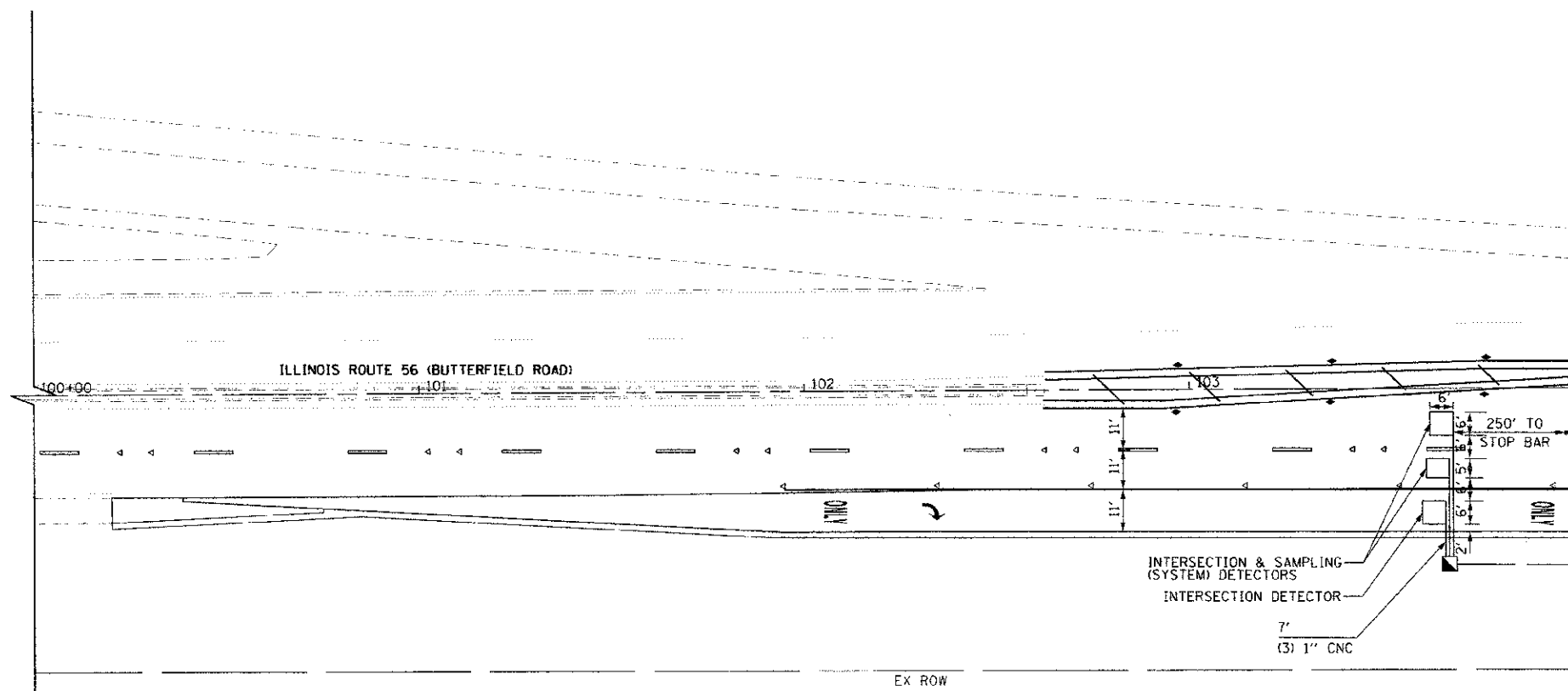
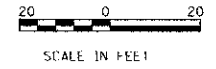
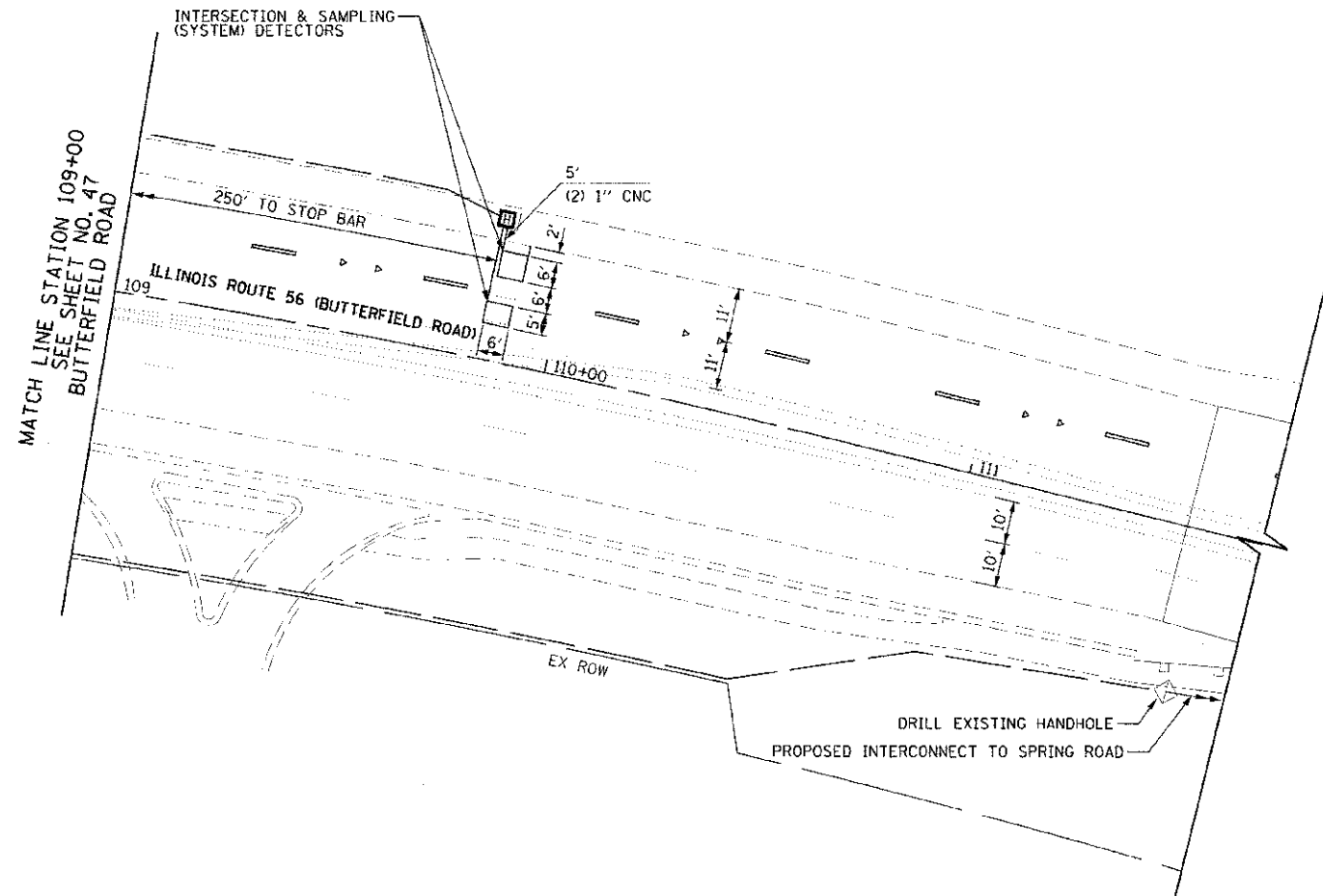


PLAN	SURVEYED	BY	DATE
	DESIGNED		
	CHECKED		
	DATE		
	SCALE		
	PROJECT		
	NO.		



BUTTERFIELD ROAD
SEE SHEET NO. 47
MATCH LINE STATION 104+00



FILE PATH: G:\CIBS\3885\Road\1145E_2\Draws\1048200-10-11\1048200.dwg



USER NAME = halorenz	DESIGNED - JSL	REVISED - 10/10/12
FILE NAME = 1048200-10-11\1048200.dwg	DRAWN - JSL	REVISED - 12/13/12
PLT SCALE = 23.880000 / 1 in.	CHECKED - RPJ	REVISED -
PLT DATE = 12/17/2012	DATE - 10/22/2012	REVISED -

STATE OF ILLINOIS
DEPARTMENT OF TRANSPORTATION

ILLINOIS ROUTE 56 (BUTTERFIELD ROAD) AT COMMONWEALTH LANE
PROPOSED TRAFFIC SIGNAL INSTALLATION PLAN (2 OF 2)

SCALE: 1"=20' SHEET NO. 49 OF 108 SHEETS

F.A.U. RTE.	SECTION	COUNTY	TOTAL SHEETS	SHEET NO.
3545	09-00170-00-CH	DUPAGE	108	49
CONTRACT NO. 63742			FED. ROAD DIST. NO. 7 ILLINOIS FED. AID PROJECT	