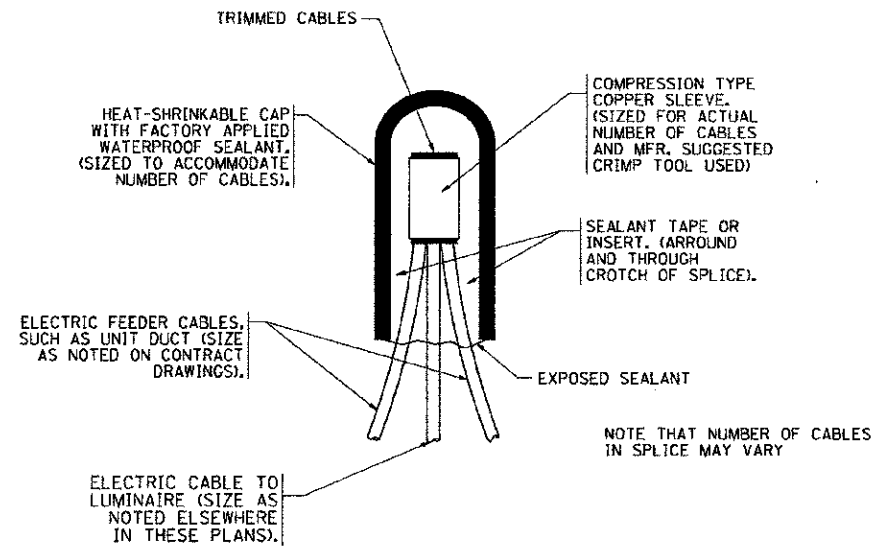
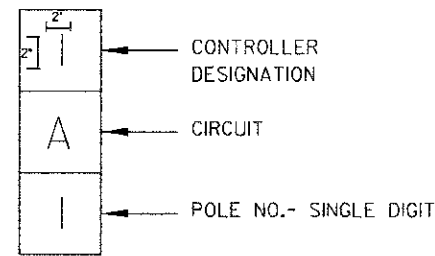


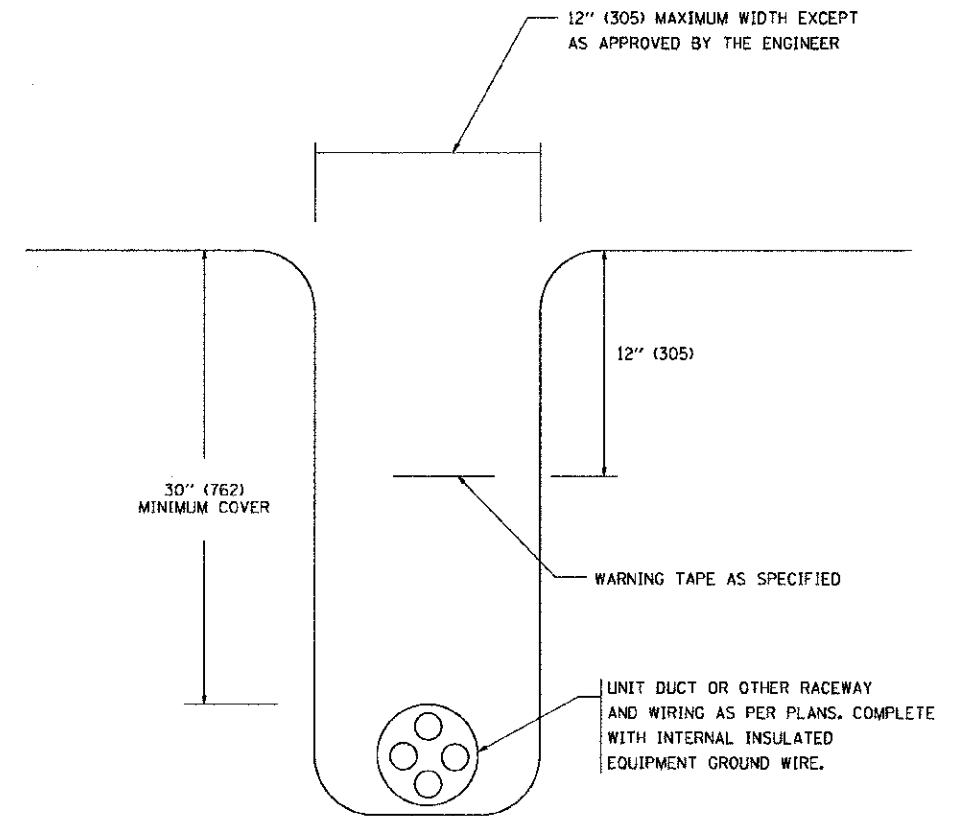
PLAN	DATE
BY	
DATE	
BY	
DATE	
BY	
DATE	
BY	
DATE	
BY	
DATE	



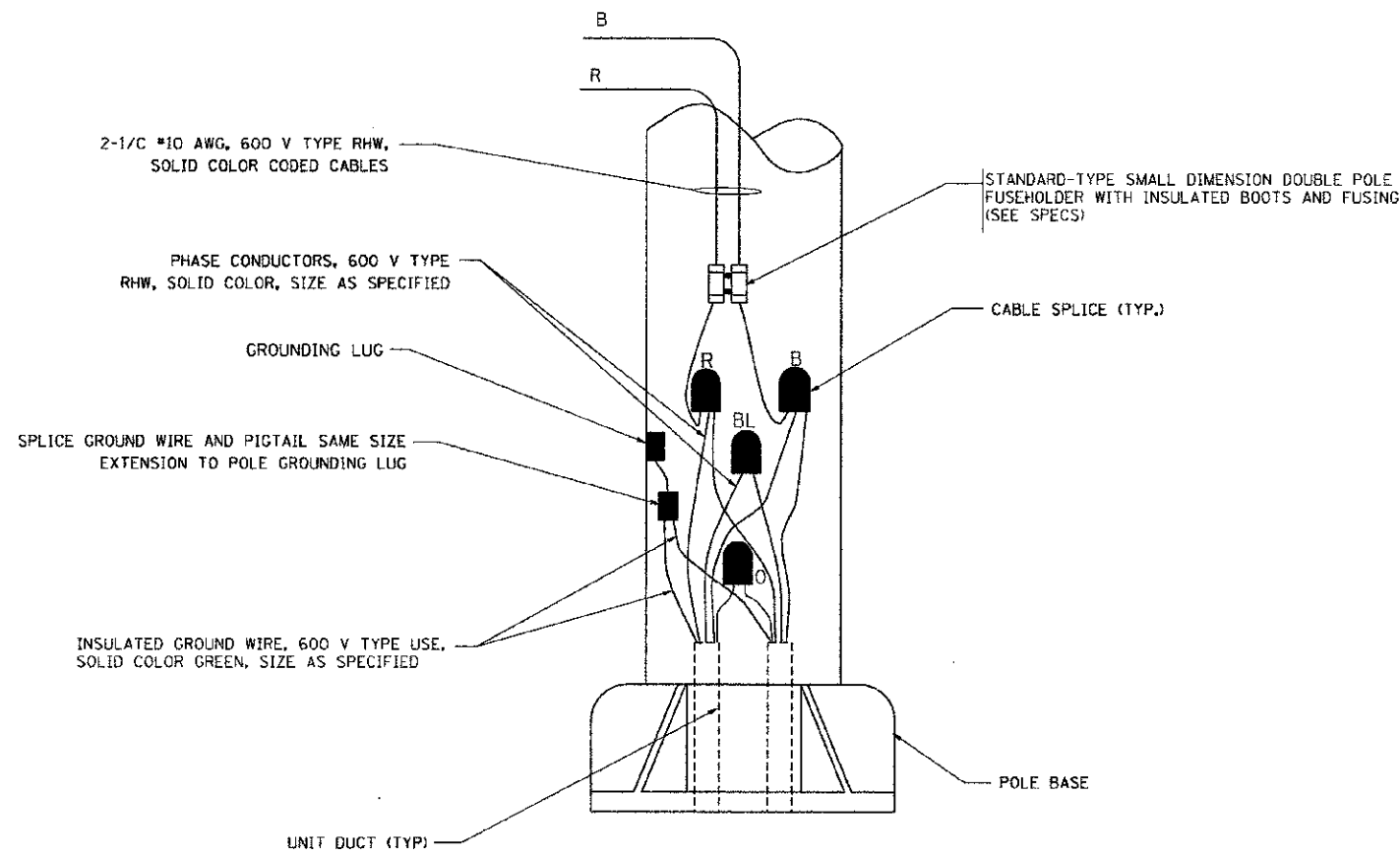
TYPICAL SPLICE DETAIL
N.T.S.



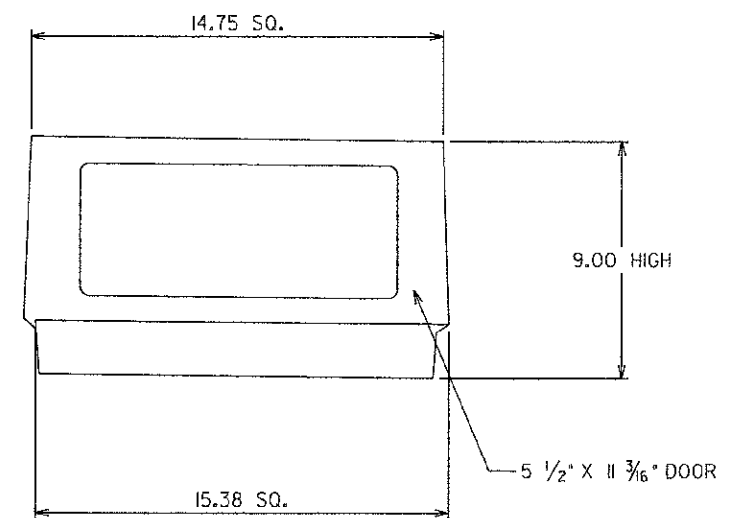
POLE NUMBER DETAIL



TYPICAL WIRING IN TRENCH DETAIL
N.T.S.



POLE WIRING DETAIL
N.T.S.



TRANSFORMER BASE DETAIL

FILE PATH = G:\C208\WBBS\Road\SHRSE 2\Sheet3\DRAWING-SHT-DET-1.ppt.dgn



USER NAME = kellorenz	DESIGNED - TKS	REVISED - 12/13/12
FILE NAME = DIX2026 SHT DET Lighting.dgn	DRAWN - TKS	REVISED -
PLOT SCALE = 50:200 1/2 in.	CHECKED - JMG	REVISED -
PLOT DATE = 12/17/2012	DATE - 10/22/2012	REVISED -

STATE OF ILLINOIS
DEPARTMENT OF TRANSPORTATION

BUTTERFIELD ROAD AT COMMONWEALTH LANE MISC. ELECTRICAL DETAILS	
HORIZ:	SCALE: NONE
SHEET NO. 1 OF 1 SHEETS	STA. TO STA.

F.A.D. RTE.: 3545	SECTION: 09-00170-00-CH	COUNTY: DUPAGE	TOTAL SHEETS: 108	SHEET NO.: 63
FED. ROAD DIST. NO. 7 ILLINOIS FED. AID PROJECT			CONTRACT NO. 63742	