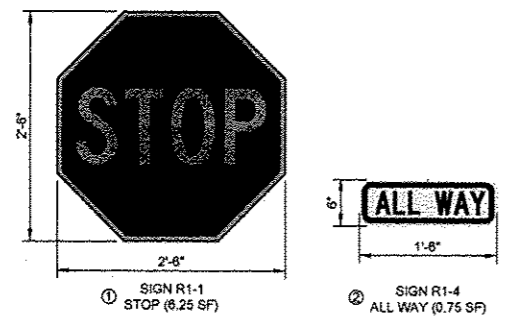


W. MAIN STREET  
IL RT 8 / RT 78

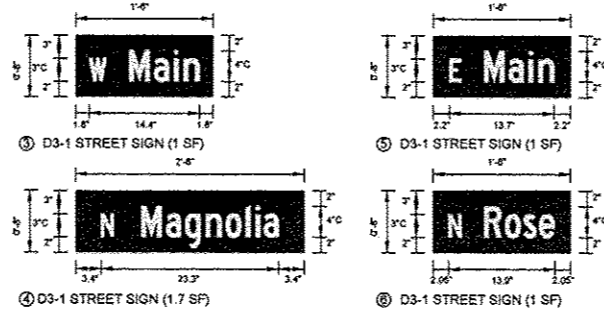
BEGIN  
IMPROVEMENTS  
STA 15+00.66

NEW CURB RAMP AND SIDEWALK  
BY OTHERS. CURRENTLY UNDER  
CONSTRUCTION BY PRIVATE  
DEVELOPER.

1 DESIGN PLAN  
SCALE: 1" = 10'-0"

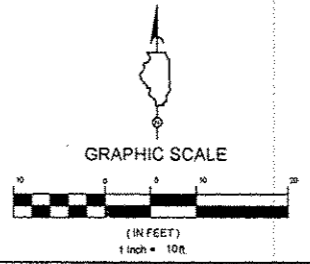


2 SIGN PANEL - TYPE 1 DETAILS  
SCALE: NTS



3 STREET NAME SIGN DETAILS  
SCALE: NTS

- NOTES:
- STREET NAME SIGNS SHALL BE ACCORDING TO THE MUTCD STANDARDS FOR SIGN DESIGNATION D3-1.
  - MINIMUM SIGN SIZE AND LETTERING REQUIREMENTS FOR LOCAL ROADS WITH 25 MPH SPEED LIMIT SHALL BE USED.
  - SIGNS SHALL BE RETROREFLECTIVE.
  - SIGN BACKGROUND COLOR SHALL BE GREEN.
  - SIGN LEGEND SHALL BE WHITE.
  - OMIT BORDER FROM SIGNS.



- LEGEND AND ABBREVIATIONS:
- R.O.W. LINE
  - TEMPORARY CONSTRUCTION EASEMENT
  - BARRIER CURB
  - COMBINATION CONCRETE CURB AND GUTTER, TYPE B-6.12
  - DEPRESSED CURB AND GUTTER
  - PEDESTRIAN RAILING
  - PEDESTRIAN RAIL (SPECIAL)
  - PORTLAND CEMENT CONCRETE SIDEWALK 5 INCH
  - CONCRETE PAVER SIDEWALK
  - CONCRETE CURB (SPECIAL) OR CONCRETE STRUCTURES (SPECIAL), SEE TYP. MODULE - ENLARGED DESIGN PLAN
  - CONCRETE STEPS
  - DETECTABLE WARNINGS
  - BRICK PAVEMENT REMOVAL AND REPLACEMENT
  - HOT MIX ASPHALT SURFACE COURSE, MIX "C", N50 (1-1/2" DEPTH)
  - PROPOSED SIGN KEY
  - PLANTER
  - ORNAMENTAL LIGHT UNIT (SEE LIGHTING PLAN AND DETAILS)
  - WATER VALVE 3/4" (TYP)

FILE NAME *	DESIGNED WS	REVISED 1/4/2013
USER NAME *	DRAWN TL/BD	REVISED -
PLOT DATE *	CHECKED DA	REVISED -
	DATE 10/29/2012	REVISED -



CITY OF ELMWOOD

DESIGN PLAN  
ELMWOOD STREETScape

F.A. R.T.E.	SECTION	COUNTY	TOTAL SHEETS	SHEET NO.
	10-00002-00-LS	PEORIA	34	19
CONTRACT NO. 89604				