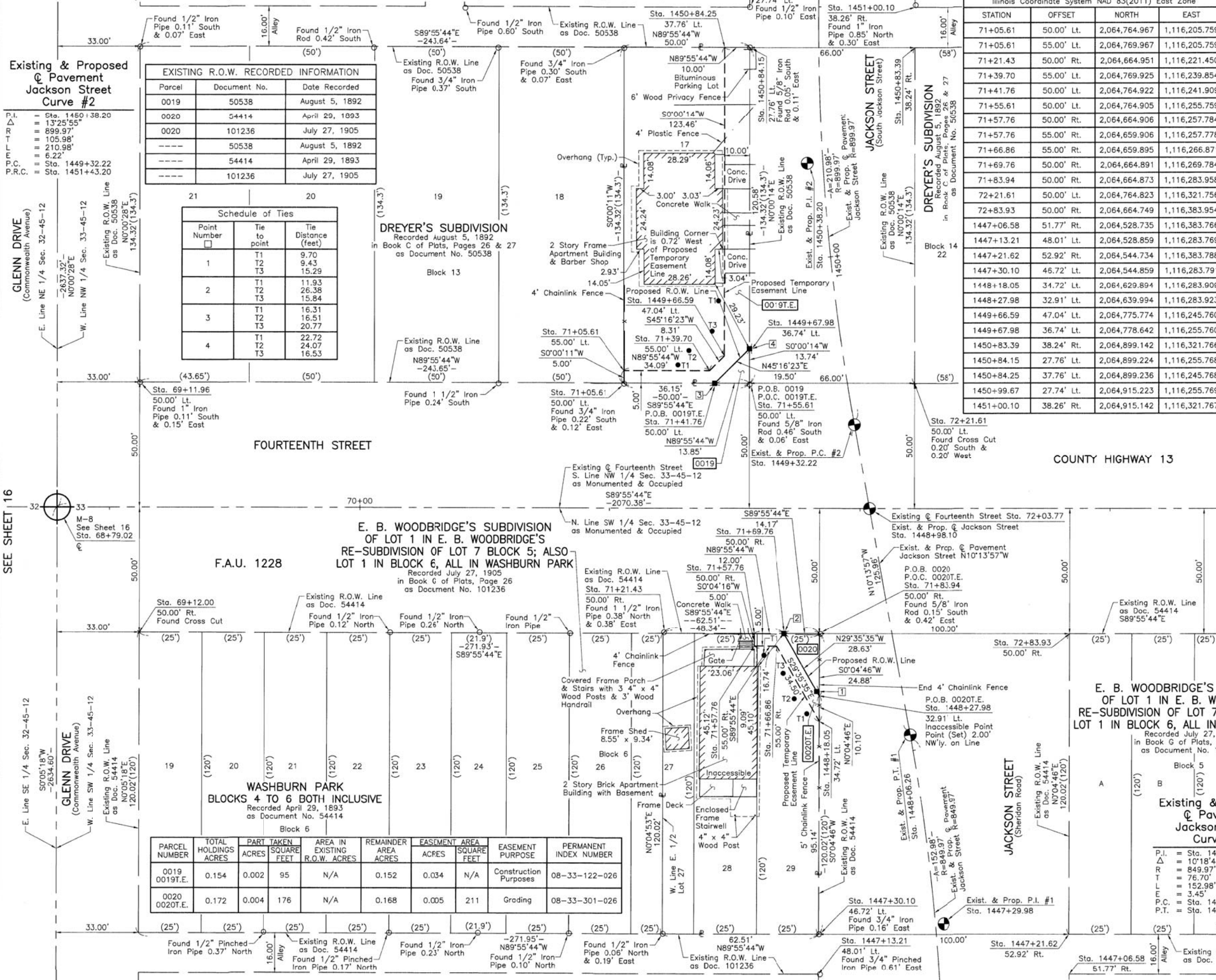


PART OF THE WEST 1/2 OF SEC. 33, TWP. 45 N., R. 12 E. OF THE 3RD. P.M., IN LAKE COUNTY, ILLINOIS.



EXISTING R.O.W. RECORDED INFORMATION

Parcel	Document No.	Date Recorded
0019	50538	August 5, 1892
0020	54414	April 29, 1893
0020	101236	July 27, 1905
-----	50538	August 5, 1892
-----	54414	April 29, 1893
-----	101236	July 27, 1905

Schedule of Ties

Point Number	Tie to point	Tie Distance (feet)
1	T1	9.70
	T2	9.43
	T3	15.29
2	T1	11.93
	T2	26.38
	T3	15.84
3	T1	16.31
	T2	16.51
	T3	20.77
4	T1	22.72
	T2	24.07
	T3	16.53

WASHBURN PARK BLOCKS 4 TO 6 BOTH INCLUSIVE

PARCEL NUMBER	TOTAL HOLDINGS ACRES	PART TAKEN ACRES	SQUARE FEET	AREA IN EXISTING R.O.W. ACRES	REMAINDER AREA ACRES	EASEMENT AREA ACRES	SQUARE FEET	EASEMENT PURPOSE	PERMANENT INDEX NUMBER
0019	0.154	0.002	95	N/A	0.152	0.034	N/A	Construction Purposes	08-33-122-026
0020	0.172	0.004	176	N/A	0.168	0.005	211	Grading	08-33-301-026

PROJECT COORDINATES
Illinois Coordinate System NAD 83(2011) East Zone

STATION	OFFSET	NORTH	EAST
71+05.61	50.00' Lt.	2,064,764.967	1,116,205.759
71+05.61	55.00' Lt.	2,064,769.967	1,116,205.759
71+21.43	50.00' Rt.	2,064,664.951	1,116,221.450
71+39.70	55.00' Lt.	2,064,769.925	1,116,239.854
71+41.76	50.00' Lt.	2,064,764.922	1,116,241.909
71+55.61	50.00' Lt.	2,064,764.905	1,116,255.759
71+57.76	50.00' Rt.	2,064,664.906	1,116,257.784
71+57.76	55.00' Rt.	2,064,659.906	1,116,257.778
71+66.86	55.00' Rt.	2,064,659.895	1,116,266.871
71+69.76	50.00' Rt.	2,064,664.891	1,116,269.784
71+83.94	50.00' Rt.	2,064,664.873	1,116,283.958
72+21.61	50.00' Lt.	2,064,764.823	1,116,321.756
72+83.93	50.00' Rt.	2,064,664.749	1,116,383.954
1447+06.58	51.77' Rt.	2,064,528.735	1,116,383.766
1447+13.21	48.01' Lt.	2,064,528.859	1,116,283.769
1447+21.62	52.92' Rt.	2,064,544.734	1,116,383.788
1447+30.10	46.72' Lt.	2,064,544.859	1,116,283.791
1448+18.05	34.72' Lt.	2,064,629.894	1,116,283.909
1448+27.98	32.91' Lt.	2,064,639.994	1,116,283.923
1449+66.59	47.04' Lt.	2,064,775.774	1,116,245.760
1449+67.98	36.74' Lt.	2,064,778.642	1,116,255.760
1450+83.39	38.24' Rt.	2,064,899.142	1,116,321.766
1450+84.15	27.76' Lt.	2,064,899.224	1,116,255.768
1450+84.25	37.76' Lt.	2,064,899.236	1,116,245.768
1450+99.67	27.74' Lt.	2,064,915.223	1,116,255.769
1451+00.10	38.26' Rt.	2,064,915.142	1,116,321.767

LEGEND

- SECTION CORNER
- QUARTER SECTION CORNER
- SECTION LINE
- QUARTER SECTION LINE
- QUARTER, QUARTER SECTION LINE
- PLATTED LOT LINE
- PROPERTY (DEED) LINE
- APL APPARENT PROPERTY LINE
- EXISTING CENTER LINE
- PROPOSED CENTER LINE
- EXISTING RIGHT OF WAY LINE
- PROPOSED RIGHT OF WAY LINE
- EXISTING EASEMENT
- PROPOSED EASEMENT
- EXISTING ACCESS CONTROL LINE
- PROPOSED ACCESS CONTROL LINE
- MEASURED DIMENSION
- COMPUTED DIMENSION
- RECORD DIMENSION
- EXISTING BUILDING

Bearings and Coordinates are referenced to the Illinois Coordinate System NAD 83(2011) East Zone.

SCALE: 1"=20'

- IRON PIPE OR ROD FOUND
- ⊕ "MAG" NAIL SET
- + CUT CROSS FOUND OR SET
- 5/8" REBAR SET
- T1 THESE STAKES REFERENCE FOUND OR SET MONUMENTATION. SET 5/8 INCH IRON ROD FLUSH WITH GROUND TO THE FOUND IRON STAKE. IDENTIFIED BY COLORED PLASTIC CAP BEARING SURVEYORS REGISTRATION NUMBER.
- T2
- T3
- BT1 THESE STAKES, IN CULTIVATED AREAS, REFERENCE FOUND OR SET MONUMENTATION. BURIED 5/8 INCH IRON ROD 20 INCHES BELOW GROUND TO THE FOUND IRON STAKE. IDENTIFIED BY COLORED PLASTIC CAP BEARING SURVEYORS REGISTRATION NUMBER.
- BT2
- BT3
- STAKING OF PROPOSED RIGHT OF WAY. SET DIVISION OF HIGHWAYS SURVEY MARKER TO MONUMENT THE POSITION SHOWN. IDENTIFIED BY INSCRIPTION DATA AND SURVEYORS REGISTRATION NUMBER.
- M STAKING OF PROPOSED RIGHT OF WAY IN CULTIVATED AREAS. BURIED 5/8 INCH METAL ROD 20 INCHES BELOW GROUND TO MARK FUTURE SURVEY MARKER POSITION IDENTIFIED BY COLORED PLASTIC CAP BEARING SURVEYORS REGISTRATION NUMBER.
- ⊙ PERMANENT SURVEY MARKER, I.D.O.T STD 2135 (TO BE SET BY OTHERS)
- RIGHT OF WAY STAKING PROPOSED TO BE SET

STATE OF ILLINOIS }
COUNTY OF LAKE }
THIS IS TO CERTIFY THAT WE, JORGENSEN & ASSOCIATES, INC., AN ILLINOIS PROFESSIONAL DESIGN FIRM LAND SURVEYING CORPORATION, NUMBER 184-2771, HAVE SURVEYED THE PLAT OF HIGHWAYS SHOWN HEREON IN SECTION 33, TOWNSHIP 45N., RANGE 12E., OF THE THIRD PRINCIPAL MERIDIAN, LAKE COUNTY, THAT THE SURVEY IS TRUE AND COMPLETE AS SHOWN TO THE BEST OF MY KNOWLEDGE AND BELIEF, THAT THE PLAT CORRECTLY REPRESENTS SAID SURVEY, THAT ALL MONUMENTS FOUND AND ESTABLISHED ARE OF PERMANENT QUALITY AND OCCUPY THE POSITIONS SHOWN THEREON AND THAT THE MONUMENTS ARE SUFFICIENT TO ENABLE THE SURVEY TO BE RETRACED. MADE FOR THE LAKE COUNTY DIVISION OF TRANSPORTATION, STATE OF ILLINOIS.

DATED AT LAKE VILLA, ILLINOIS THIS 26th DAY OF February 2018 A.D.



Christian H. Jorgensen PRESIDENT
ILLINOIS PROFESSIONAL LAND SURVEYOR NO. 35-2797
LICENSE EXPIRATION DATE, NOVEMBER 30, 2018
THIS PROFESSIONAL SERVICE CONFORMS TO THE CURRENT ILLINOIS MINIMUM STANDARDS FOR A BOUNDARY SURVEY.
All dimensions are measured unless otherwise specified.
Areas shown on this plat are ground.
All measured and computed distances are grid not ground.
To obtain ground distances, divide grid distances shown by the combined factor of 0.9999668605.

PROJECT COORDINATES
Illinois Coordinate System NAD 83(2011) East Zone

STATION	OFFSET	NORTH	EAST
68+79.02	⊕	2,064,715.250	1,115,979.103
69+11.96	50.00' Lt.	2,064,765.208	1,116,012.111
69+12.00	50.00' Rt.	2,064,665.211	1,116,012.024

JORGENSEN & ASSOCIATES, INC.
120 PARK AVENUE
LAKE VILLA, ILLINOIS 60046
(847) 356-3371

PLAT OF HIGHWAYS
LAKE COUNTY
DIVISION OF TRANSPORTATION
F.A.U. 1228 (FOURTEENTH STREET)
LIMITS: GREEN BAY ROAD TO JACKSON STREET
LAKE COUNTY
SECTION: 99-00260-01-WR JOB NO. R-91-013-17
STATION 68+00 TO STATION 74+00
STATION 1447+00 TO STATION 1451+00
SCALE: 1"=20' SHEET 17 OF 23

LAKE COUNTY DIVISION OF TRANSPORTATION
600 WEST WINCHESTER ROAD
LIBERTYVILLE, ILLINOIS 60048

REVISION DATE March 5, 2018

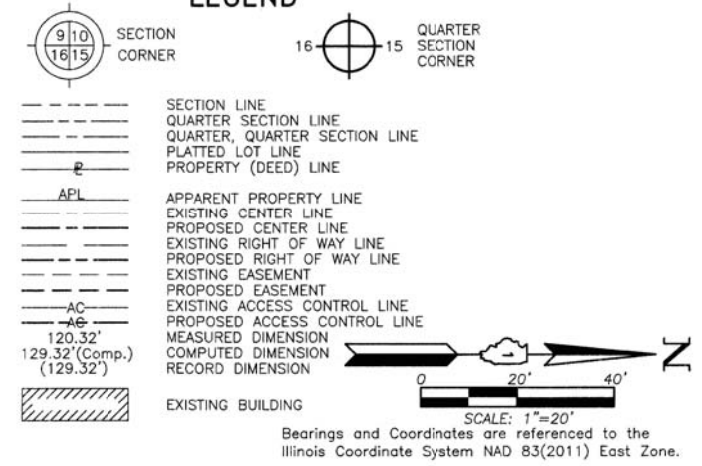
REVISION Eliminated County Engineer Certificate

MADE BY

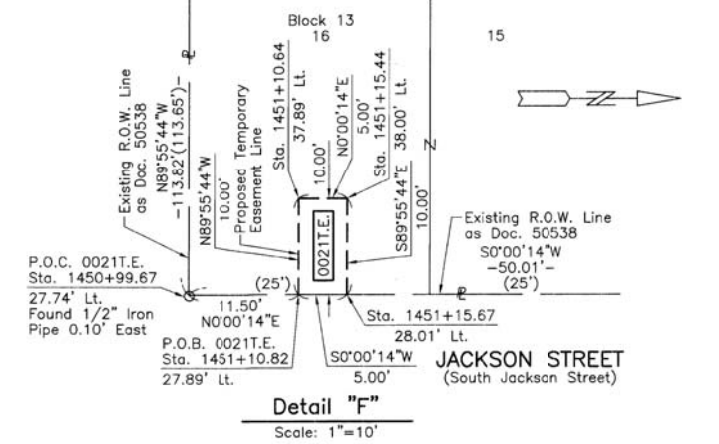
PART OF THE NW 1/4 OF SEC. 33, TWP. 45 N., R. 12 E. OF THE 3RD. P.M., IN LAKE COUNTY, ILLINOIS.

DREYER'S SUBDIVISION
Recorded August 5, 1892
in Book C of Plats, Pages 26 & 27
as Document No. 50538

LEGEND

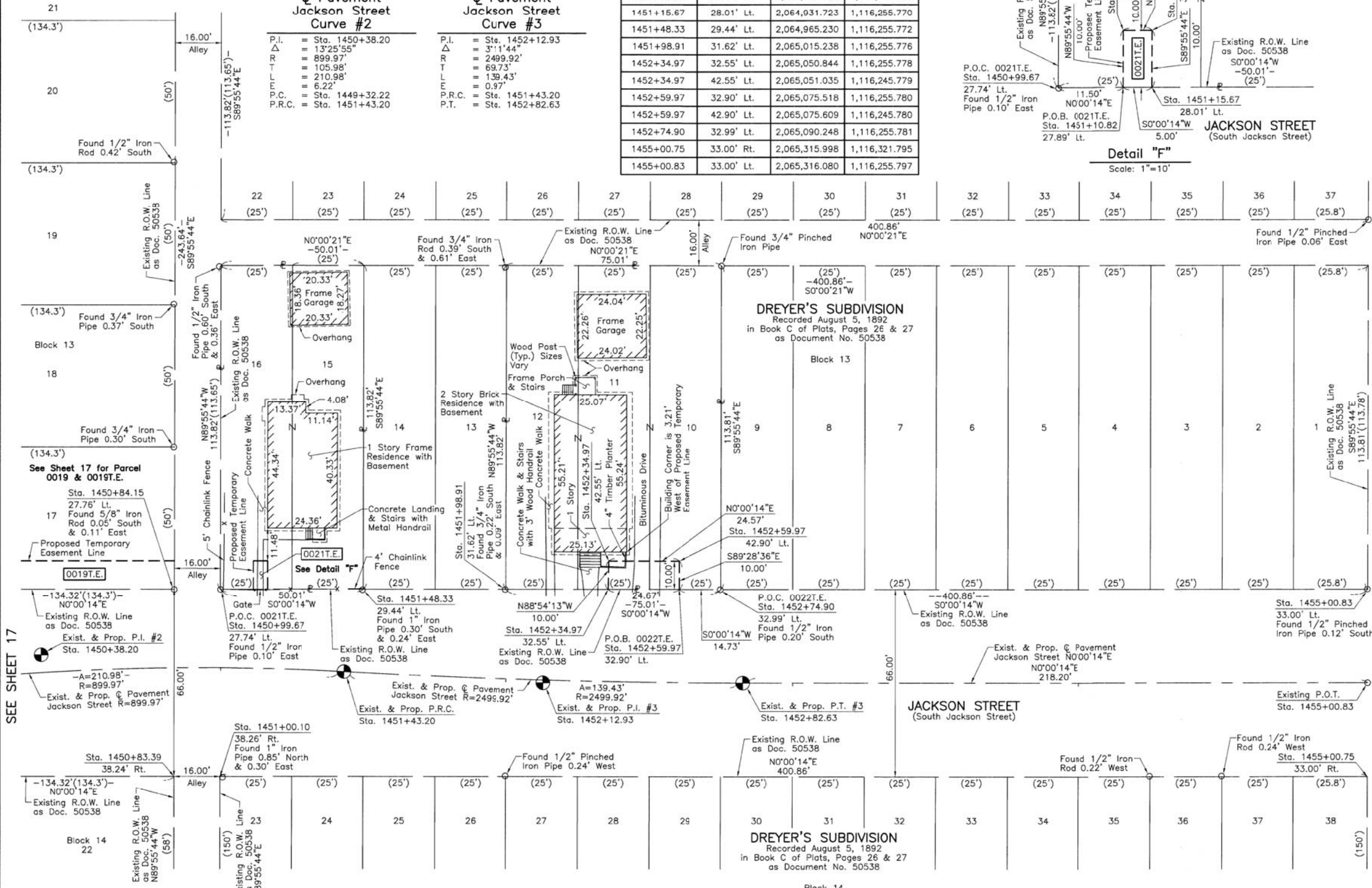


PROJECT COORDINATES Illinois Coordinate System NAD 83(2011) East Zone			
STATION	OFFSET	NORTH	EAST
1451+00.10	38.26' Rt.	2,064,915.142	1,116,321.767
1451+10.64	37.89' Lt.	2,064,926.736	1,116,245.770
1451+10.82	27.89' Lt.	2,064,926.723	1,116,255.770
1451+15.44	38.00' Lt.	2,064,931.735	1,116,245.770
1451+15.67	28.01' Lt.	2,064,931.723	1,116,255.770
1451+48.33	29.44' Lt.	2,064,965.230	1,116,255.772
1451+98.91	31.62' Lt.	2,065,015.238	1,116,255.776
1452+34.97	32.55' Lt.	2,065,050.844	1,116,255.778
1452+34.97	42.55' Lt.	2,065,051.035	1,116,245.779
1452+59.97	32.90' Lt.	2,065,075.518	1,116,255.780
1452+59.97	42.90' Lt.	2,065,075.609	1,116,245.780
1452+74.90	32.99' Lt.	2,065,090.248	1,116,255.781
1455+00.75	33.00' Rt.	2,065,315.998	1,116,321.795
1455+00.83	33.00' Lt.	2,065,316.080	1,116,255.797



Existing & Proposed Pavement Jackson Street Curve #2
 P.I. = Sta. 1450+38.20
 Δ = 13°25'55"
 R = 899.97'
 T = 105.98'
 L = 210.98'
 E = 6.22'
 P.R.C. = Sta. 1449+32.22
 P.R.C. = Sta. 1451+43.20

Existing & Proposed Pavement Jackson Street Curve #3
 P.I. = Sta. 1452+12.93
 Δ = 3°11'44"
 R = 2499.92'
 T = 63.71'
 L = 139.43'
 E = 0.97'
 P.R.C. = Sta. 1451+43.20
 P.T. = Sta. 1452+82.63



- IRON PIPE OR ROD FOUND
- ⊕ "MAG" NAIL SET
- + CUT CROSS FOUND OR SET
- 5/8" REBAR SET
- T1 THESE STAKES FOUND OR SET MONUMENTATION. SET 5/8 INCH IRON ROD FLUSH WITH GROUND TO THE FOUND IRON STAKE. IDENTIFIED BY COLORED PLASTIC CAP BEARING SURVEYORS REGISTRATION NUMBER.
- T2
- T3
- BT1 THESE STAKES, IN CULTIVATED AREAS, REFERENCE FOUND OR SET MONUMENTATION. BURIED 5/8 INCH IRON ROD 20 INCHES BELOW GROUND TO THE FOUND IRON STAKE. IDENTIFIED BY COLORED PLASTIC CAP BEARING SURVEYORS REGISTRATION NUMBER.
- BT2
- BT3
- STAKING OF PROPOSED RIGHT OF WAY. SET DIVISION OF HIGHWAYS SURVEY MARKER TO MONUMENT THE POSITION SHOWN. IDENTIFIED BY INSCRIPTION DATA AND SURVEYORS REGISTRATION NUMBER.
- M STAKING OF PROPOSED RIGHT OF WAY IN CULTIVATED AREAS. BURIED 5/8 INCH METAL ROD 20 INCHES BELOW GROUND TO MARK FUTURE SURVEY MARKER POSITION IDENTIFIED BY COLORED PLASTIC CAP BEARING SURVEYORS REGISTRATION NUMBER.
- PERMANENT SURVEY MARKER, I.D.O.T STD 2135 (TO BE SET BY OTHERS)
- RIGHT OF WAY STAKING PROPOSED TO BE SET.



THIS IS TO CERTIFY THAT WE, JORGENSEN & ASSOCIATES, INC., AN ILLINOIS PROFESSIONAL DESIGN FIRM LAND SURVEYING CORPORATION, NUMBER 184-2771, HAVE SURVEYED THE PLAT OF HIGHWAYS SHOWN HEREON IN SECTION 33, TOWNSHIP 45N., RANGE 12E., OF THE THIRD PRINCIPAL MERIDIAN, LAKE COUNTY, THAT THE SURVEY IS TRUE AND COMPLETE AS SHOWN TO THE BEST OF MY KNOWLEDGE AND BELIEF, THAT THE PLAT CORRECTLY REPRESENTS SAID SURVEY, THAT ALL MONUMENTS FOUND AND ESTABLISHED ARE OF PERMANENT QUALITY AND OCCUPY THE POSITIONS SHOWN THEREON AND THAT THE MONUMENTS ARE SUFFICIENT TO ENABLE THE SURVEY TO BE RETRACED. MADE FOR THE LAKE COUNTY DIVISION OF TRANSPORTATION, STATE OF ILLINOIS.

DATED AT LAKE VILLA, ILLINOIS THIS 2nd DAY OF February 2018 A.D.

Christian H. Jorgensen PRESIDENT
 ILLINOIS PROFESSIONAL LAND SURVEYOR NO. 35-2797
 LICENSE EXPIRATION DATE / NOVEMBER 30, 2018

THIS PROFESSIONAL SERVICE CONFORMS TO THE CURRENT ILLINOIS MINIMUM STANDARDS FOR A BOUNDARY SURVEY.

All dimensions are measured unless otherwise specified. Areas shown on this plat are ground. All measured and computed distances are grid not ground. To obtain ground distances, divide grid distances shown by the combined factor of 0.9999668605.

PROJECT COORDINATES Illinois Coordinate System NAD 83(2011) East Zone			
STATION	OFFSET	NORTH	EAST
1450+83.39	38.24' Rt.	2,064,899.142	1,116,321.766
1450+84.15	27.76' Lt.	2,064,899.224	1,116,255.768
1450+99.67	27.74' Lt.	2,064,915.223	1,116,255.769

PARCEL NUMBER	TOTAL HOLDINGS ACRES	PART TAKEN ACRES	AREA IN EXISTING R.O.W. ACRES	REMAINDER AREA ACRES	EASEMENT AREA		EASEMENT PURPOSE	PERMANENT INDEX NUMBER
					ACRES	SQUARE FEET		
0021T.E.	0.131	N/A	N/A	0.131	0.001	50	Construction Purposes	08-33-122-022
0022T.E.	0.196	N/A	N/A	0.196	0.006	246	Construction Purposes	08-33-122-029

EXISTING R.O.W. RECORDED INFORMATION		
Parcel	Document No.	Date Recorded
0021	50538	August 5, 1892
0022	50538	August 5, 1892
---	50538	August 5, 1892

SEE SHEET 17

REVISION DATE March 5, 2018

REVISION Eliminated County Engineer Certificate

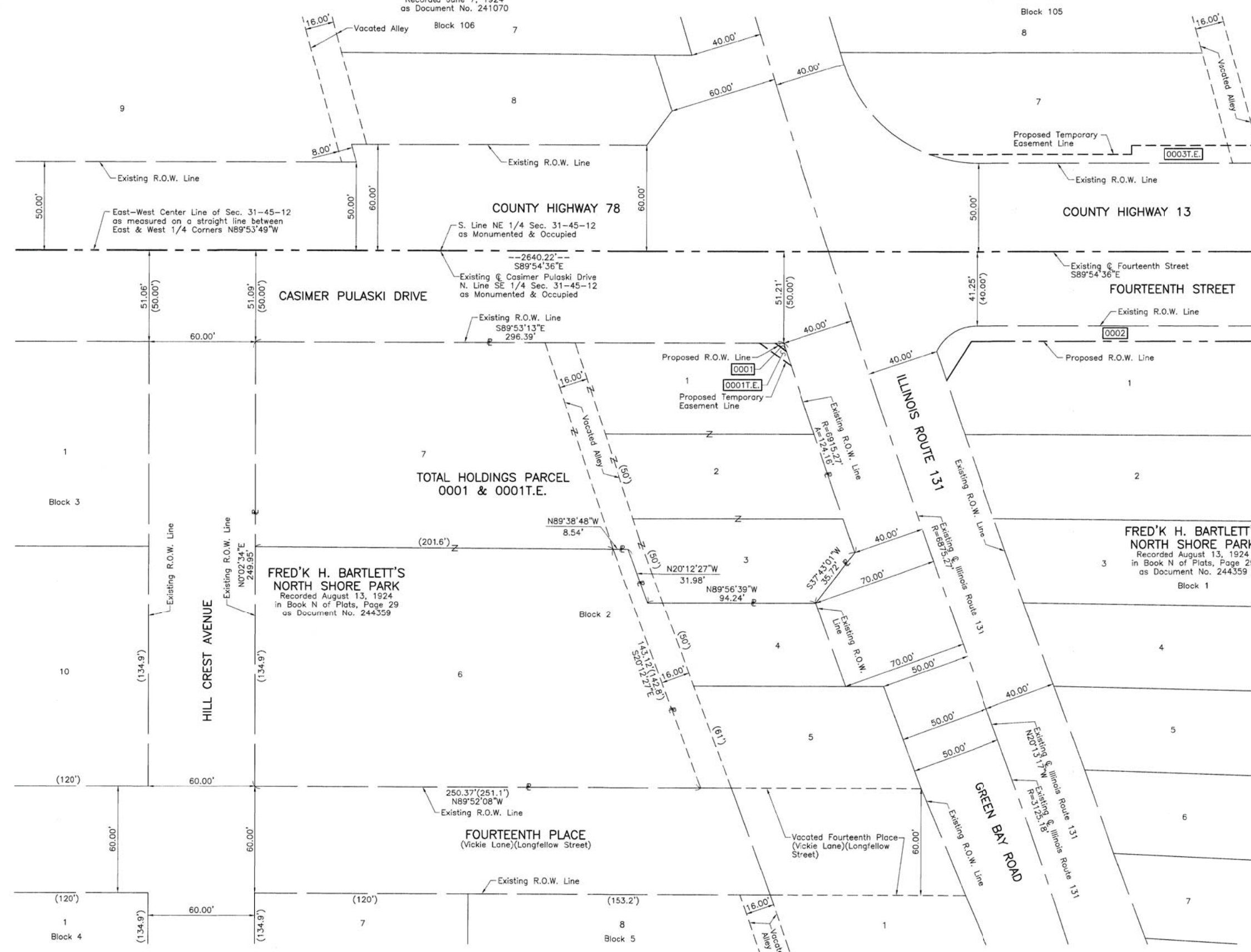
MADE BY

PLAT OF HIGHWAYS
LAKE COUNTY
DIVISION OF TRANSPORTATION
 F.A.U. 1228 (FOURTEENTH STREET)
 LIMITS: GREEN BAY ROAD TO JACKSON STREET
 LAKE COUNTY
 SECTION: 99-00260-01-WR JOB NO. R-91-013-17
 STATION 1450+00 TO STATION 1455+00.83
 SCALE: 1"=20' SHEET 18 OF 23

LAKE COUNTY DIVISION OF TRANSPORTATION
 600 WEST WINCHESTER ROAD
 LIBERTYVILLE, ILLINOIS 60048

FRED'K H. BARTLETT'S
NORTH SHORE ESTATES
Recorded June 7, 1924
as Document No. 241070

FRED'K H. BARTLETT'S
NORTH SHORE ESTATES
Recorded June 7, 1924
as Document No. 241070



LEGEND

SECTION CORNER: 9/10, 16/15
QUARTER CORNER: 16, 15

SECTION LINE
QUARTER SECTION LINE
QUARTER, QUARTER SECTION LINE
PLATTED LOT LINE
PROPERTY (DEED) LINE

APL APPARENT PROPERTY LINE
EXISTING CENTER LINE
PROPOSED CENTER LINE
EXISTING RIGHT OF WAY LINE
PROPOSED RIGHT OF WAY LINE
EXISTING EASEMENT
PROPOSED EASEMENT
EXISTING ACCESS CONTROL LINE
PROPOSED ACCESS CONTROL LINE
MEASURED DIMENSION
COMPUTED DIMENSION
RECORD DIMENSION

EXISTING BUILDING

Scale: 1"=30'
Bearings and Coordinates are referenced to the Illinois Coordinate System NAD 83(2011) East Zone.

- IRON PIPE OR ROD FOUND ⊕ "MAG" NAIL SET
- + CUT CROSS FOUND OR SET ● 5/8" REBAR SET
- T1 THESE STAKES REFERENCE FOUND OR SET MONUMENTATION. SET 5/8 INCH IRON ROD FLUSH WITH GROUND TO TIE FOUND IRON STAKE. IDENTIFIED BY COLORED PLASTIC CAP BEARING SURVEYORS REGISTRATION NUMBER.
- BT1 THESE STAKES, IN CULTIVATED AREAS, REFERENCE FOUND OR SET MONUMENTATION. BURIED 5/8 INCH IRON ROD 20 INCHES BELOW GROUND TO TIE FOUND IRON STAKE. IDENTIFIED BY COLORED PLASTIC CAP BEARING SURVEYORS REGISTRATION NUMBER.
- STAKING OF PROPOSED RIGHT OF WAY. SET DIVISION OF HIGHWAYS SURVEY MARKER TO MONUMENT THE POSITION SHOWN. IDENTIFIED BY INSCRIPTION DATA AND SURVEYORS REGISTRATION NUMBER.
- M STAKING OF PROPOSED RIGHT OF WAY IN CULTIVATED AREAS. BURIED 5/8 INCH METAL ROD 20 INCHES BELOW GROUND TO MARK FUTURE SURVEY MARKER POSITION IDENTIFIED BY COLORED PLASTIC CAP BEARING SURVEYORS REGISTRATION NUMBER.
- ⊙ PERMANENT SURVEY MARKER, I.D.O.T STD 2135 (TO BE SET BY OTHERS)
- RIGHT OF WAY STAKING PROPOSED TO BE SET.

STATE OF ILLINOIS }
COUNTY OF LAKE }SS

THIS IS TO CERTIFY THAT WE, JORGENSEN & ASSOCIATES, INC., AN ILLINOIS PROFESSIONAL DESIGN FIRM LAND SURVEYING CORPORATION, NUMBER 184-2771, HAVE SURVEYED THE PLAT OF HIGHWAYS SHOWN HEREON IN SECTION 31, TOWNSHIP 45N., RANGE 12E., OF THE THIRD PRINCIPAL MERIDIAN, LAKE COUNTY, THAT THE SURVEY IS TRUE AND COMPLETE AS SHOWN TO THE BEST OF MY KNOWLEDGE AND BELIEF, THAT THE PLAT CORRECTLY REPRESENTS SAID SURVEY, THAT ALL MONUMENTS FOUND AND ESTABLISHED ARE OF PERMANENT QUALITY AND OCCUPY THE POSITIONS SHOWN THEREON AND THAT THE MONUMENTS ARE SUFFICIENT TO ENABLE THE SURVEY TO BE RETRACED. MADE FOR THE LAKE COUNTY DIVISION OF TRANSPORTATION, STATE OF ILLINOIS.

DATED AT LAKE VILLA, ILLINOIS THIS 27th DAY OF July 2018 A.D.



Christian H. Jorgensen PRESIDENT
ILLINOIS PROFESSIONAL LAND SURVEYOR NO. 35-2797
LICENSE EXPIRATION DATE: NOVEMBER 30, 2018

THIS PROFESSIONAL SERVICE CONFORMS TO THE CURRENT ILLINOIS MINIMUM STANDARDS FOR A BOUNDARY SURVEY.

All dimensions are measured unless otherwise specified.
Areas shown on this plat are ground.
All measured and computed distances are grid not ground.
To obtain ground distances, divide grid distances shown by the combined factor of 0.9999668605.

JORGENSEN & ASSOCIATES, INC.
120 PARK AVENUE
LAKE VILLA, ILLINOIS 60046
(847) 356-3371

**PLAT OF HIGHWAYS
LAKE COUNTY
DIVISION OF TRANSPORTATION**
F.A.U. 1228 (FOURTEENTH STREET)
LIMITS: GREEN BAY ROAD TO JACKSON STREET
LAKE COUNTY
SECTION: 99-00260-01-WR JOB NO. R-91-013-17
STATION NONE TO STATION
SCALE: 1"=30' SHEET 19 OF 23

LAKE COUNTY DIVISION OF TRANSPORTATION
600 WEST WINCHESTER ROAD
LIBERTYVILLE, ILLINOIS 60048

FRED'K H. BARTLETT'S
NORTH SHORE PARK
Recorded August 13, 1924
as Document No. 244359

LEGEND



- SECTION LINE
QUARTER SECTION LINE
QUARTER, QUARTER SECTION LINE
PLATTED LOT LINE
PROPERTY (DEED) LINE
APL
APPARENT PROPERTY LINE
EXISTING CENTER LINE
PROPOSED CENTER LINE
EXISTING RIGHT OF WAY LINE
PROPOSED RIGHT OF WAY LINE
EXISTING EASEMENT
PROPOSED EASEMENT
EXISTING ACCESS CONTROL LINE
PROPOSED ACCESS CONTROL LINE
MEASURED DIMENSION
COMPUTED DIMENSION
RECORD DIMENSION
EXISTING BUILDING

- IRON PIPE OR ROD FOUND
CUT CROSS FOUND OR SET
T1, T2, T3 THESE STAKES REFERENCE FOUND OR SET MONUMENTATION. SET 5/8 INCH IRON ROD FLUSH WITH GROUND TO THE FOUND IRON STAKE. IDENTIFIED BY COLORED PLASTIC CAP BEARING SURVEYORS REGISTRATION NUMBER.
BT1, BT2, BT3 THESE STAKES, IN CULTIVATED AREAS, REFERENCE FOUND OR SET MONUMENTATION. BURIED 5/8 INCH IRON ROD 20 INCHES BELOW GROUND TO THE FOUND IRON STAKE. IDENTIFIED BY COLORED PLASTIC CAP BEARING SURVEYORS REGISTRATION NUMBER.
STAKING OF PROPOSED RIGHT OF WAY. SET DIVISION OF HIGHWAYS SURVEY MARKER TO MONUMENT THE POSITION SHOWN. IDENTIFIED BY INSCRIPTION DATA AND SURVEYORS REGISTRATION NUMBER.
M STAKING OF PROPOSED RIGHT OF WAY IN CULTIVATED AREAS. BURIED 5/8 INCH METAL ROD 20 INCHES BELOW GROUND TO MARK FUTURE SURVEY MARKER POSITION IDENTIFIED BY COLORED PLASTIC CAP BEARING SURVEYORS REGISTRATION NUMBER.
PERMANENT SURVEY MARKER, I.D.O.T STD 2135 (TO BE SET BY OTHERS)
RIGHT OF WAY STAKING PROPOSED TO BE SET.

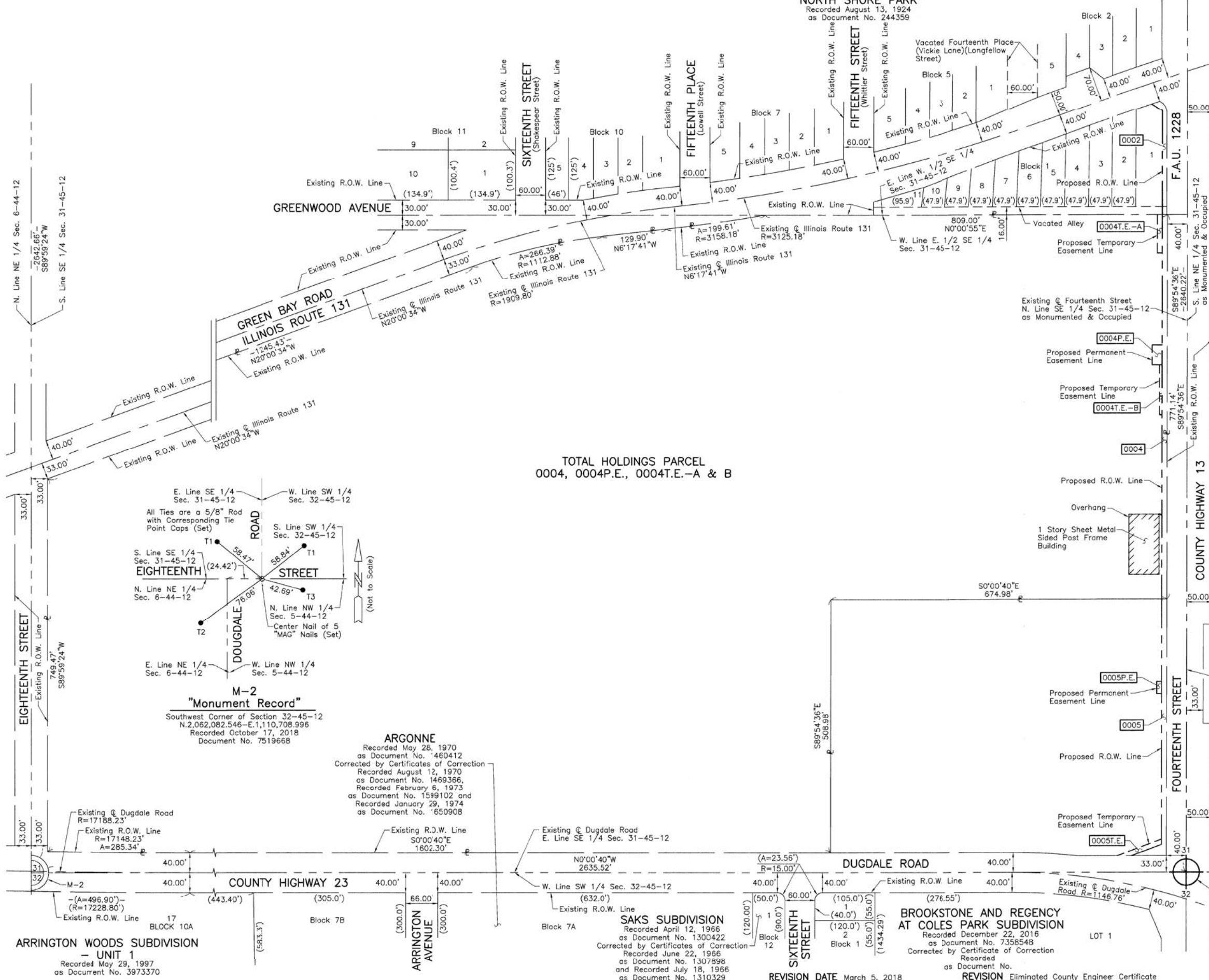
STATE OF ILLINOIS }
COUNTY OF LAKE }
THIS IS TO CERTIFY THAT WE, JORGENSEN & ASSOCIATES, INC., AN ILLINOIS PROFESSIONAL DESIGN FIRM LAND SURVEYING CORPORATION, NUMBER 184-2771, HAVE SURVEYED THE PLAT OF HIGHWAYS SHOWN HEREON IN SECTION 31, TOWNSHIP 45N., RANGE 12E., OF THE THIRD PRINCIPAL MERIDIAN, LAKE COUNTY, THAT THE SURVEY IS TRUE AND COMPLETE AS SHOWN TO THE BEST OF MY KNOWLEDGE AND BELIEF, THAT THE PLAT CORRECTLY REPRESENTS SAID SURVEY, THAT ALL MONUMENTS FOUND AND ESTABLISHED ARE OF PERMANENT QUALITY AND OCCUPY THE POSITIONS SHOWN THEREON AND THAT THE MONUMENTS ARE SUFFICIENT TO ENABLE THE SURVEY TO BE RETRACED. MADE FOR THE LAKE COUNTY DIVISION OF TRANSPORTATION, STATE OF ILLINOIS.
DATED AT LAKE VILLA, ILLINOIS THIS 17th DAY OF October 2018 A.D.



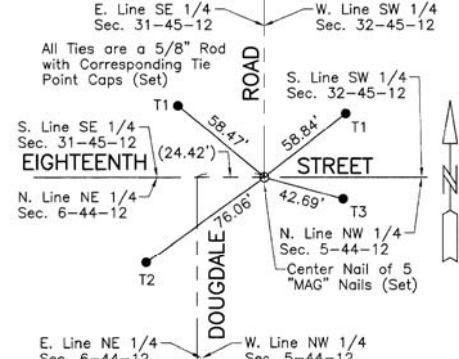
JORGENSEN & ASSOCIATES, INC.
120 PARK AVENUE
LAKE VILLA, ILLINOIS 60046
(847) 356-3371

PLAT OF HIGHWAYS
LAKE COUNTY
DIVISION OF TRANSPORTATION
F.A.U. 1228 (FOURTEENTH STREET)
LIMITS: GREEN BAY ROAD TO JACKSON STREET
LAKE COUNTY
SECTION: 99-00260-01-WR JOB NO. R-91-013-17
STATION NONE TO STATION
SCALE: 1"=100' SHEET 21 OF 23

LAKE COUNTY DIVISION OF TRANSPORTATION
600 WEST WINCHESTER ROAD
LIBERTYVILLE, ILLINOIS 60048



TOTAL HOLDINGS PARCEL
0004, 0004P.E., 0004T.E.-A & B



ARGONNE
Recorded May 28, 1970
as Document No. 1460412
Corrected by Certificates of Correction
Recorded August 12, 1970
as Document No. 1469366,
Recorded February 6, 1973
as Document No. 1599102 and
Recorded January 29, 1974
as Document No. 1650908

ARRINGTON WOODS SUBDIVISION
- UNIT 1
Recorded May 29, 1997
as Document No. 3973370

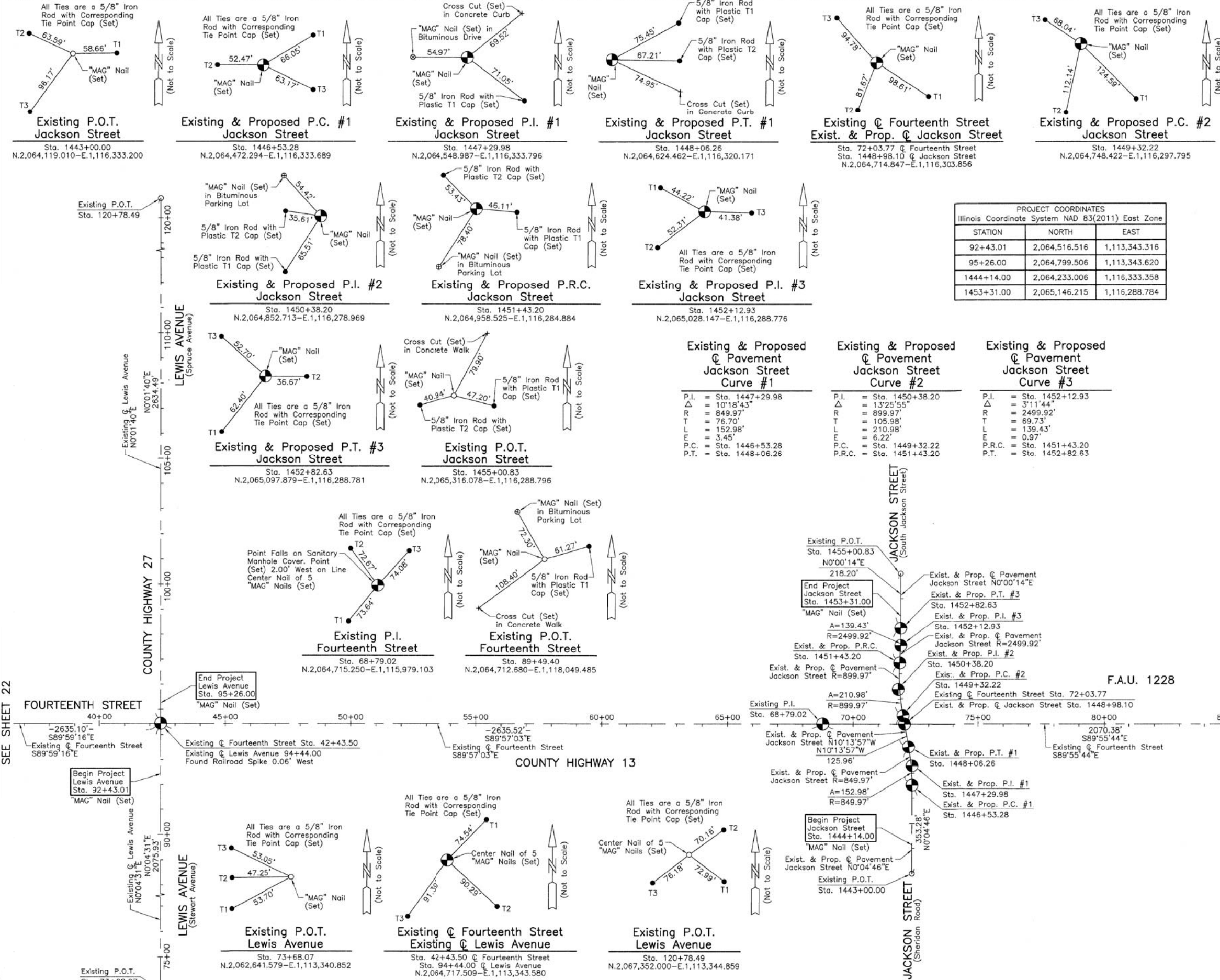
SAKS SUBDIVISION
Recorded April 12, 1966
as Document No. 1300422
Corrected by Certificates of Correction
Recorded June 22, 1966
as Document No. 1307898
and Recorded July 18, 1966
as Document No. 1310329

BROOKSTONE AND REGENCY
AT COLES PARK SUBDIVISION
Recorded December 22, 2016
as Document No. 7358548
Corrected by Certificate of Correction
Recorded
as Document No.
REVISION Eliminated County Engineer Certificate

REVISION DATE March 5, 2018

MADE BY

PART OF THE EAST 1/2 AND PART OF THE WEST 1/2 OF SEC. 32 AND PART OF THE WEST 1/2 OF SEC. 33, TWP. 45 N., R. 12 E. OF THE 3RD. P.M., IN LAKE COUNTY, ILLINOIS.



LEGEND

SECTION CORNER: 9/10, 16/15

QUARTER SECTION CORNER: 16, 15

SECTION LINE
 QUARTER SECTION LINE
 QUARTER, QUARTER SECTION LINE
 PLATTED LOT LINE
 PROPERTY (DEED) LINE

APL: APPARENT PROPERTY LINE
 EXISTING CENTER LINE
 PROPOSED CENTER LINE
 EXISTING RIGHT OF WAY LINE
 PROPOSED RIGHT OF WAY LINE
 EXISTING EASEMENT
 PROPOSED EASEMENT
 EXISTING ACCESS CONTROL LINE
 PROPOSED ACCESS CONTROL LINE
 MEASURED DIMENSION
 COMPUTED DIMENSION
 RECORD DIMENSION

EXISTING BUILDING

Scale: 1"=200'

Bearings and Coordinates are referenced to the Illinois Coordinate System NAD 83(2011) East Zone.

PROJECT COORDINATES
 Illinois Coordinate System NAD 83(2011) East Zone

STATION	NORTH	EAST
92+43.01	2,064,516.516	1,113,343.316
95+26.00	2,064,799.506	1,113,343.620
1444+14.00	2,064,233.006	1,115,333.358
1453+31.00	2,065,146.215	1,116,288.784

Existing & Proposed Pavement Jackson Street Curve #1

P.I. = Sta. 1447+29.98
 Δ = 10°18'43"
 R = 849.97'
 T = 76.70'
 L = 152.98'
 E = 3.45'
 P.C. = Sta. 1446+53.28
 P.T. = Sta. 1448+06.26

Existing & Proposed Pavement Jackson Street Curve #2

P.I. = Sta. 1450+38.20
 Δ = 13°25'55"
 R = 899.97'
 T = 105.98'
 L = 210.98'
 E = 6.22'
 P.C. = Sta. 1449+32.22
 P.R.C. = Sta. 1451+43.20

Existing & Proposed Pavement Jackson Street Curve #3

P.I. = Sta. 1452+12.93
 Δ = 3°11'44"
 R = 2499.92'
 T = 69.73'
 L = 139.43'
 E = 0.97'
 P.R.C. = Sta. 1451+43.20
 P.T. = Sta. 1452+82.63

- IRON PIPE OR ROD FOUND
- ⊕ "MAG" NAIL SET
- + CUT CROSS FOUND OR SET
- 5/8" REBAR SET
- T1 THESE STAKES REFERENCE FOUND OR SET MONUMENTATION. SET 5/8 INCH IRON ROD FLUSH WITH GROUND TO THE FOUND IRON STAKE. IDENTIFIED BY COLORED PLASTIC CAP BEARING SURVEYORS REGISTRATION NUMBER.
- T2
- T3
- BT1 THESE STAKES, IN CULTIVATED AREAS, REFERENCE FOUND OR SET MONUMENTATION. BURIED 5/8 INCH IRON ROD 20 INCHES BELOW GROUND TO THE FOUND IRON STAKE. IDENTIFIED BY COLORED PLASTIC CAP BEARING SURVEYORS REGISTRATION NUMBER.
- BT2
- BT3
- STAKING OF PROPOSED RIGHT OF WAY. SET DIVISION OF HIGHWAYS SURVEY MARKER TO MONUMENT THE POSITION SHOWN. IDENTIFIED BY INSCRIPTION DATA AND SURVEYORS REGISTRATION NUMBER.
- M STAKING OF PROPOSED RIGHT OF WAY IN CULTIVATED AREAS. BURIED 5/8 INCH METAL ROD 20 INCHES BELOW GROUND TO MARK FUTURE SURVEY MARKER POSITION IDENTIFIED BY COLORED PLASTIC CAP BEARING SURVEYORS REGISTRATION NUMBER.
- ⊙ PERMANENT SURVEY MARKER, I.D.O.T STD 2135 (TO BE SET BY OTHERS)
- RIGHT OF WAY STAKING PROPOSED TO BE SET.

STATE OF ILLINOIS }
 COUNTY OF LAKE }
 THIS IS TO CERTIFY THAT WE, JORGENSEN & ASSOCIATES, INC., AN ILLINOIS PROFESSIONAL DESIGN FIRM LAND SURVEYING CORPORATION, NUMBER 184-2771, HAVE SURVEYED THE PLAT OF HIGHWAYS SHOWN HEREON BETWEEN SECTION 32, TOWNSHIP 45N., RANGE 12E. AND SECTION 33, TOWNSHIP 45N., RANGE 12E., OF THE THIRD PRINCIPAL MERIDIAN, LAKE COUNTY, THAT THE SURVEY IS TRUE AND COMPLETE AS SHOWN TO THE BEST OF MY KNOWLEDGE AND BELIEF, THAT THE PLAT CORRECTLY REPRESENTS SAID SURVEY, THAT ALL MONUMENTS FOUND AND ESTABLISHED ARE OF PERMANENT QUALITY AND OCCUPY THE POSITIONS SHOWN THEREON AND THAT THE MONUMENTS ARE SUFFICIENT TO ENABLE THE SURVEY TO BE RETRACED. MADE FOR THE LAKE COUNTY DIVISION OF TRANSPORTATION, STATE OF ILLINOIS.

DATED AT LAKE VILLA, ILLINOIS THIS 20th DAY OF February 2018 A.D.



Christian H. Jorgensen, PRESIDENT
 ILLINOIS PROFESSIONAL LAND SURVEYOR NO. 35-2797
 LICENSE EXPIRATION DATE: NOVEMBER 30, 2018

THIS PROFESSIONAL SERVICE CONFORMS TO THE CURRENT ILLINOIS MINIMUM STANDARDS FOR A BOUNDARY SURVEY.

All dimensions are measured unless otherwise specified. Areas shown on this plat are ground. All measured and computed distances are grid not ground. To obtain ground distances, divide grid distances shown by the combined factor of 0.9999668605.

PLAT OF HIGHWAYS LAKE COUNTY DIVISION OF TRANSPORTATION F.A.U. 1228 (FOURTEENTH STREET)

LIMITS: GREEN BAY ROAD TO JACKSON STREET

SECTION: 99-00260-01-WR JOB NO. R-91-013-17
 STATION 37+00 TO STATION 89+49.40 (FOURTEENTH ST.)
 STATION 73+68.07 TO STATION 120+78.49 (LEWIS AVE)
 STATION 1443+00.00 TO STATION 1455+00.83 (JACKSON ST.)
 SCALE: 1"=200' SHEET 23 OF 23

LAKE COUNTY DIVISION OF TRANSPORTATION
 600 WEST WINCHESTER ROAD
 LIBERTYVILLE, ILLINOIS 60048

SEE SHEET 22

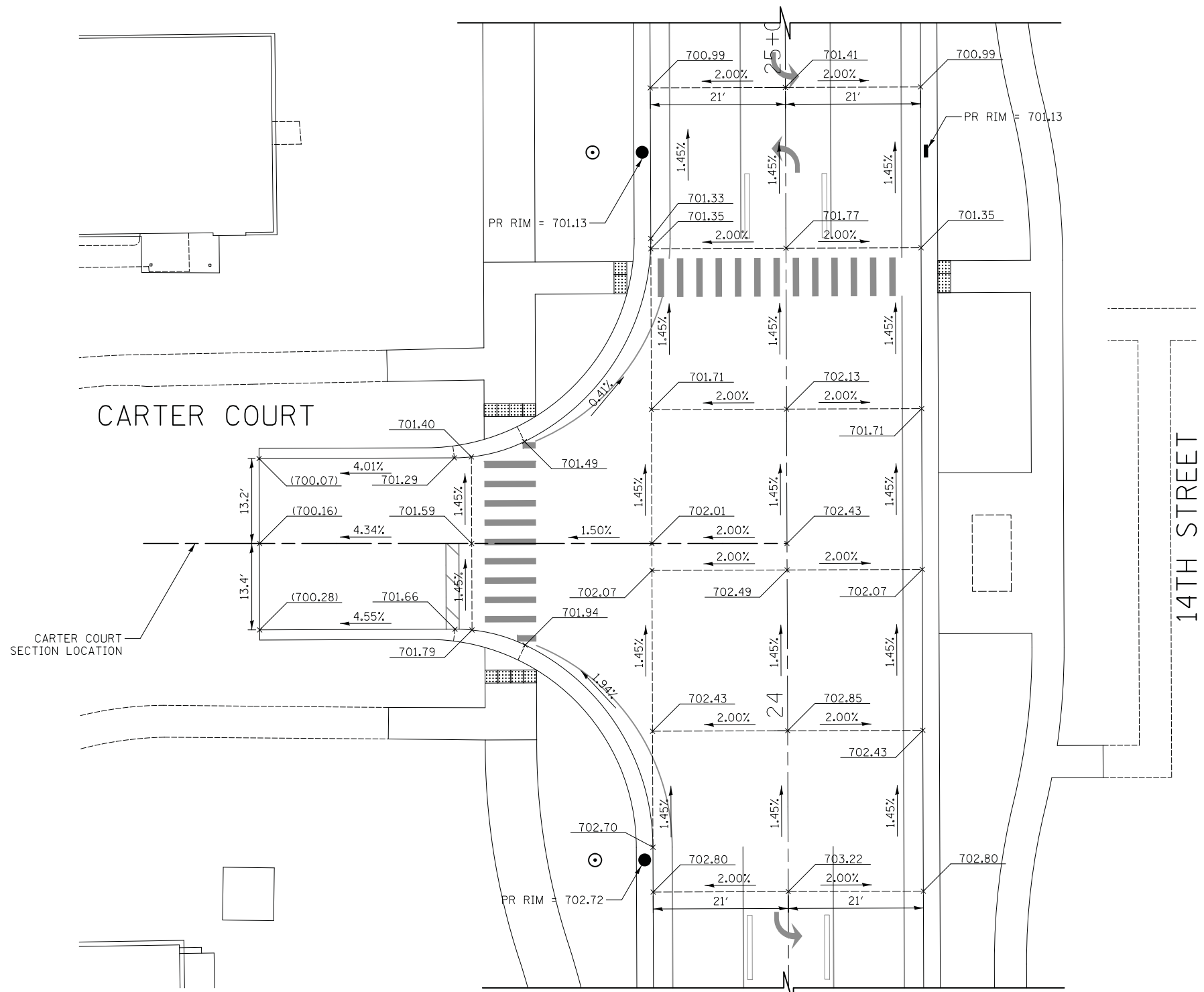
REVISION DATE March 5, 2018

REVISION Eliminated County Engineer Certificate

MADE BY

DATE	
BY	
SURVEYED	
PLOTTED	
TEMPLATE	
AREAS CHECKED	
NO.	

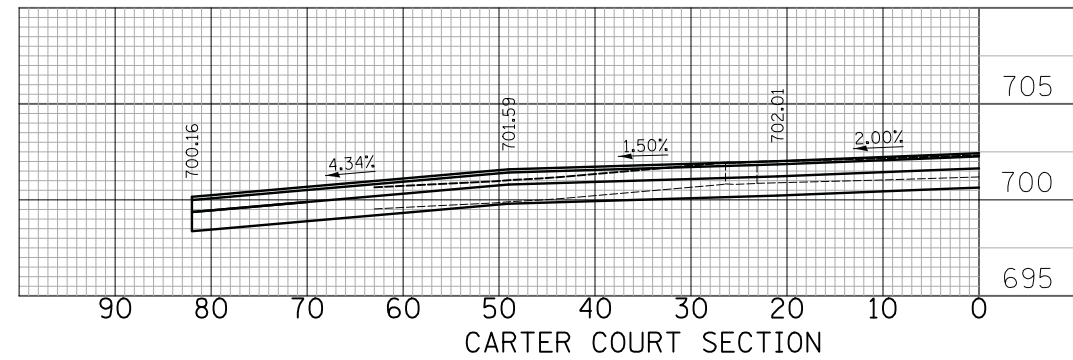
DATE	
BY	
SURVEYED	
PLOTTED	
TEMPLATE	
AREAS CHECKED	
NO.	



CARTER COURT SECTION LOCATION

LEGEND

- XXX.XX PR ELEVATION
- (XXX.XX) EX ELEVATION

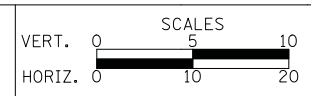


- NOTES:
- CROSS SLOPES ARE SHOWN AT STATIONS AND AT 25' INCREMENTS, UNLESS OTHERWISE NOTED.
 - SEE SIDEWALK RAMP DETAILS FOR CURB RAMP LAYOUTS.

CIVILTECH
 Two Pierce Place, Suite 1400
 Itasca, Illinois 60143
 Tel: 630.773.3900 Fax: 630.773.3975
 www.civiltechinc.com

DESIGNED - PK	REVISED -
DRAWN - PK	REVISED -
CHECKED - JRV	REVISED -
DATE - 11/7/2018	REVISED -

STATE OF ILLINOIS
 DEPARTMENT OF TRANSPORTATION



INTERSECTION GRADING PLAN
14TH STREET & CARTER COURT

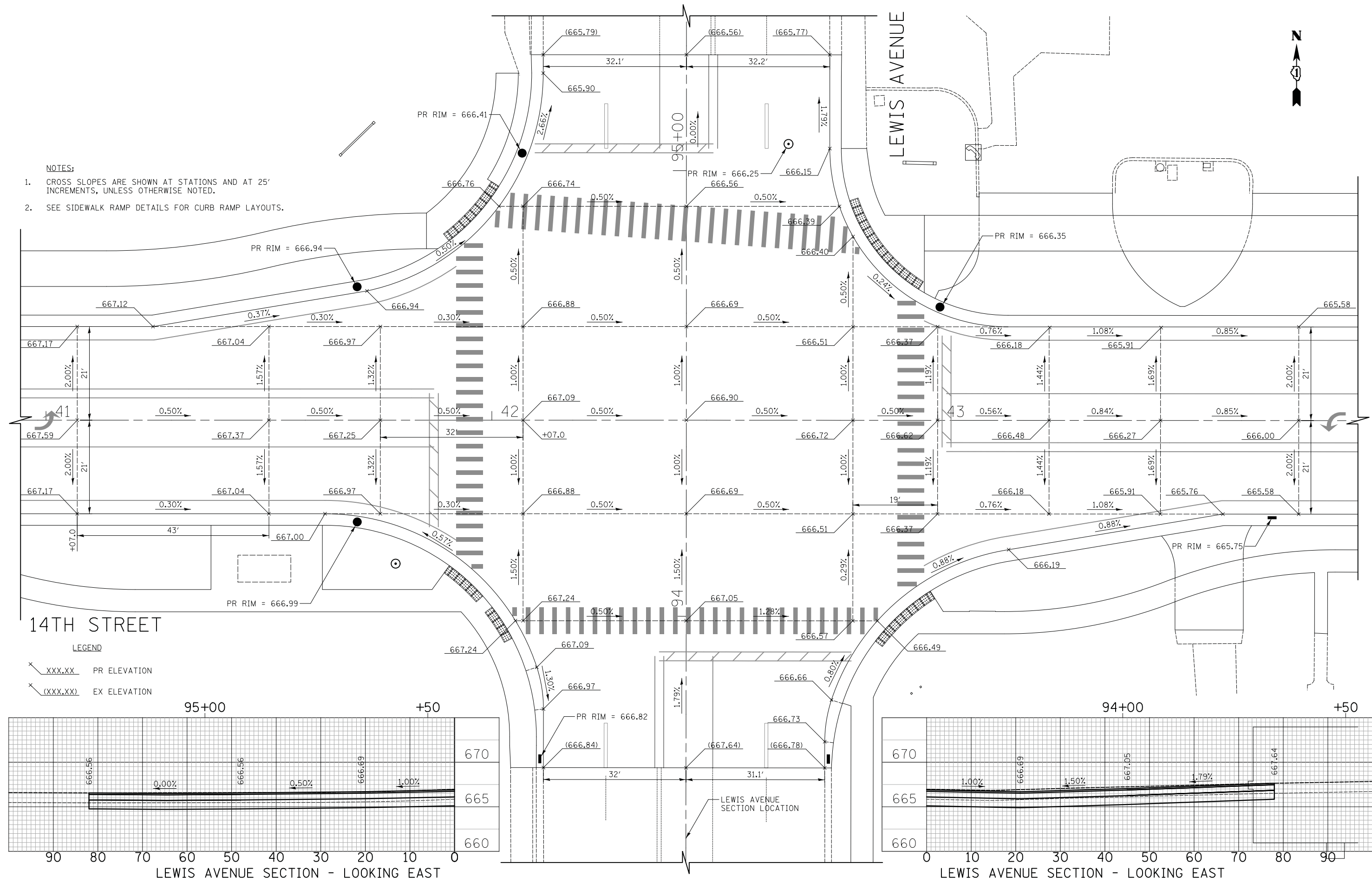
SHEET NO. 1 OF 13 SHEETS STA. TO STA.

F.A.U. RTE.	SECTION	COUNTY	TOTAL SHEETS	SHEET NO.
1228	99-00260-01-WR	LAKE	566	208
				CONTRACT NO. 61F33
FED. ROAD DIST. NO. 1 ILLINOIS FED. AID PROJECT				

DATE	
BY	
FINAL SURVEY	
PLOTTED	
TEMPLATE	
NOTE BOOK	
AREAS CHECKED	
NO.	

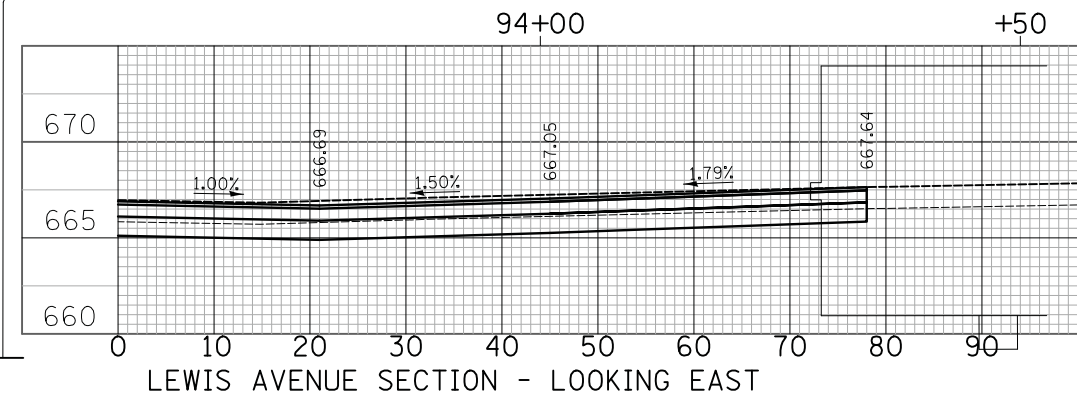
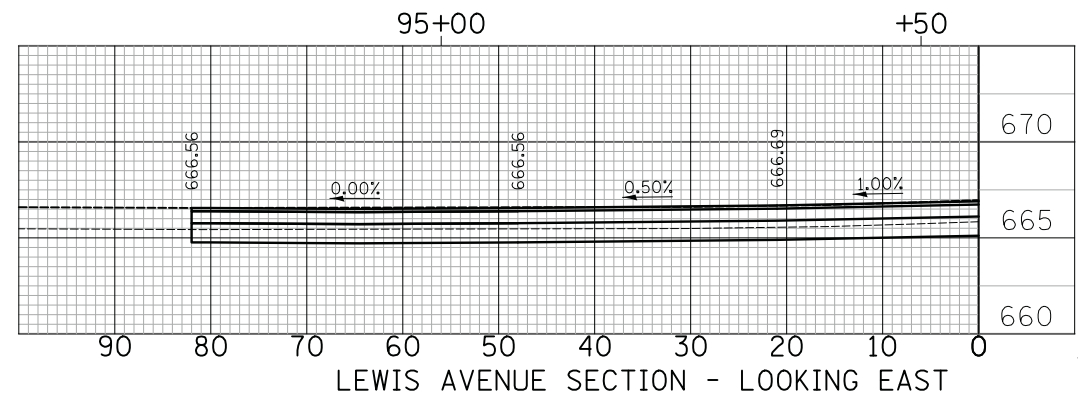
DATE	
BY	
ORIGINAL SURVEY	
PLOTTED	
TEMPLATE	
NOTE BOOK	
AREAS CHECKED	
NO.	

- NOTES:
- CROSS SLOPES ARE SHOWN AT STATIONS AND AT 25' INCREMENTS, UNLESS OTHERWISE NOTED.
 - SEE SIDEWALK RAMP DETAILS FOR CURB RAMP LAYOUTS.



14TH STREET

LEGEND
 XXX.XX PR ELEVATION
 (XXX.XX) EX ELEVATION



CIVILTECH
 Two Pierce Place, Suite 1400
 Itasca, Illinois 60143
 Tel: 630.773.3900 Fax: 630.773.3975
 www.civiltechinc.com

DESIGNED - PK
 DRAWN - PK
 CHECKED - JRV
 DATE - 11/7/2018

REVISED -
 REVISED -
 REVISED -
 REVISED -

**STATE OF ILLINOIS
 DEPARTMENT OF TRANSPORTATION**



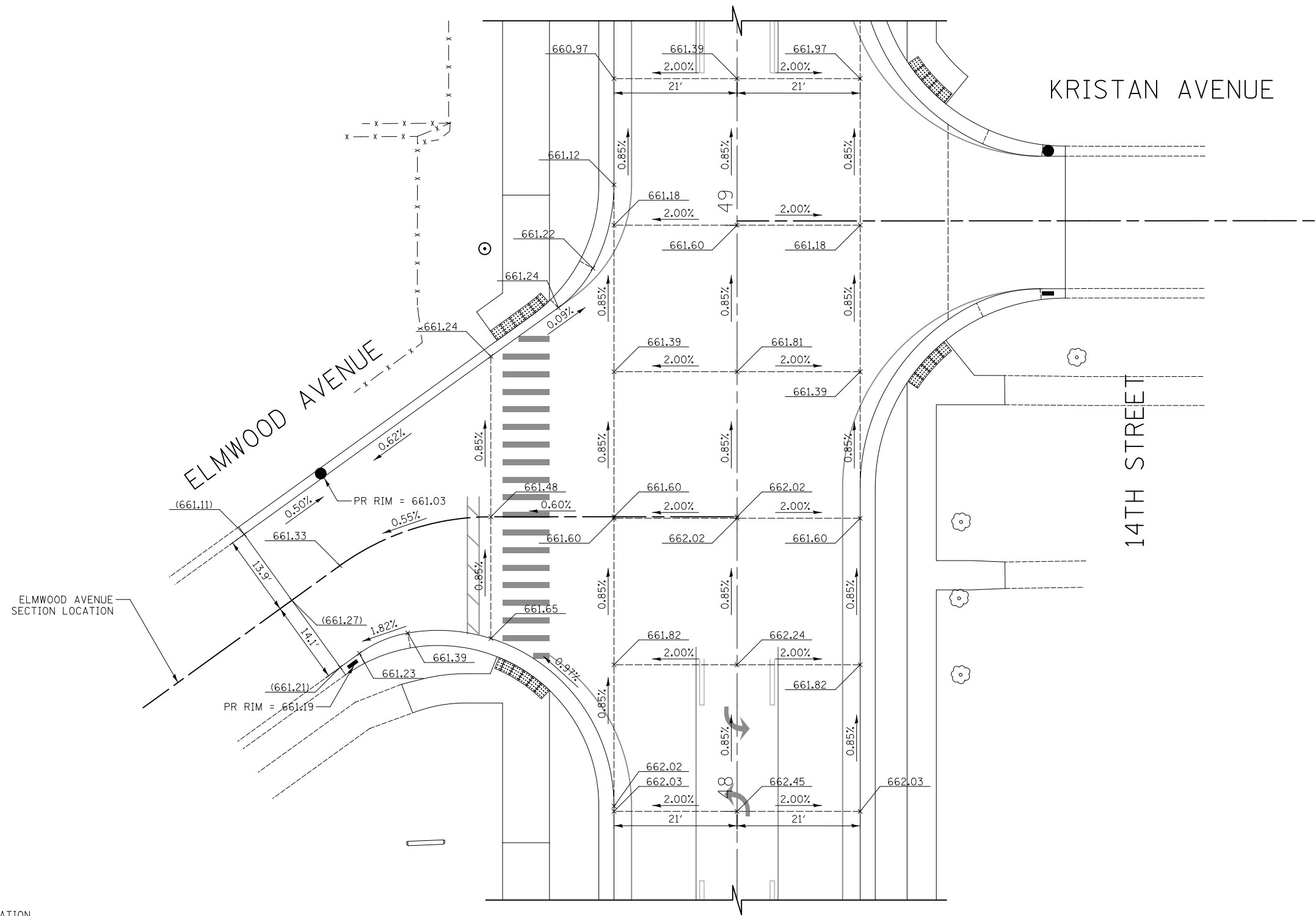
**INTERSECTION GRADING PLAN
 14TH STREET & LEWIS AVENUE**

SHEET NO. 3 OF 13 SHEETS STA. TO STA.

F.A.U. RTE.	SECTION	COUNTY	TOTAL SHEETS	SHEET NO.
1228	99-00260-01-WR	LAKE	566	210
FED. ROAD DIST. NO. 1 ILLINOIS FED. AID PROJECT			CONTRACT NO. 61F33	

DATE	
BY	
SURVEYED	
PLOTTED	
TEMPLATE	
AREAS CHECKED	
NO.	

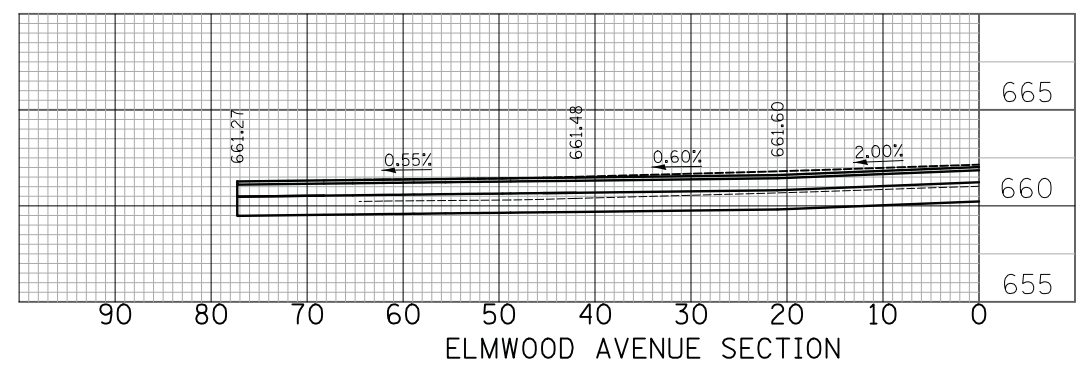
DATE	
BY	
SURVEYED	
PLOTTED	
TEMPLATE	
AREAS CHECKED	
NO.	



ELMWOOD AVENUE SECTION LOCATION

LEGEND

- XXX.XX PR ELEVATION
- (XXX.XX) EX ELEVATION

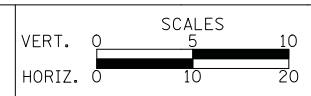


- NOTES:**
- CROSS SLOPES ARE SHOWN AT STATIONS AND AT 25' INCREMENTS, UNLESS OTHERWISE NOTED.
 - SEE SIDEWALK RAMP DETAILS FOR CURB RAMP LAYOUTS.

CIVILTECH
 Two Pierce Place, Suite 1400
 Itasca, Illinois 60143
 Tel: 630.773.3900 Fax: 630.773.3975
 www.civiltechinc.com

DESIGNED - PK	REVISED -
DRAWN - PK	REVISED -
CHECKED - JRV	REVISED -
DATE - 11/7/2018	REVISED -

STATE OF ILLINOIS
DEPARTMENT OF TRANSPORTATION



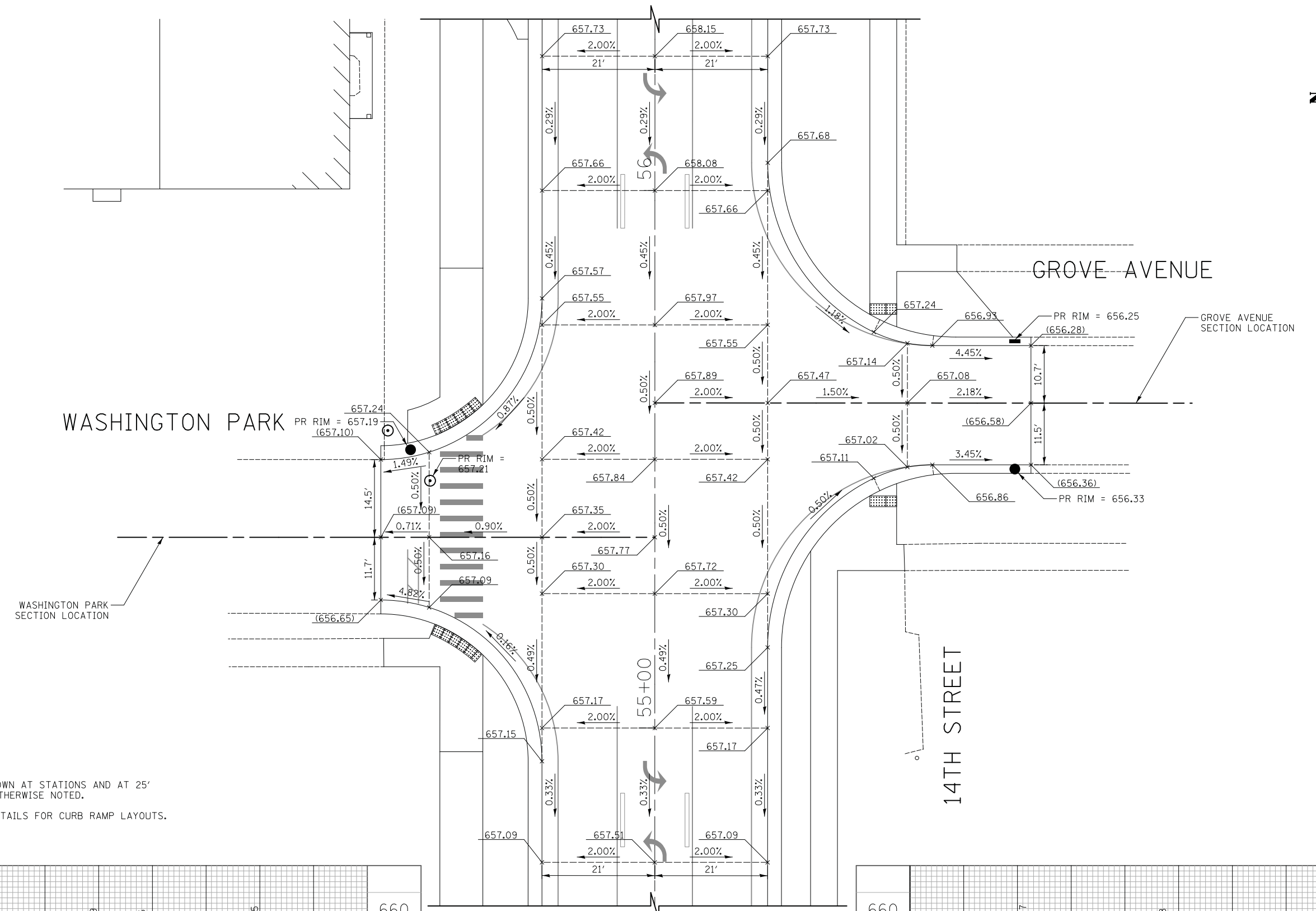
INTERSECTION GRADING PLAN
14TH STREET & ELMWOOD AVENUE

SHEET NO. 5 OF 13 SHEETS STA. TO STA.

F.A.U. RTE.	SECTION	COUNTY	TOTAL SHEETS	SHEET NO.
1228	99-00260-01-WR	LAKE	566	212
FED. ROAD DIST. NO. 1 ILLINOIS FED. AID PROJECT			CONTRACT NO. 61F33	

DATE	
BY	
SURVEYED	
PLOTTED	
TEMPLATE	
AREAS CHECKED	
NO.	

DATE	
BY	
SURVEYED	
PLOTTED	
TEMPLATE	
AREAS CHECKED	
NO.	

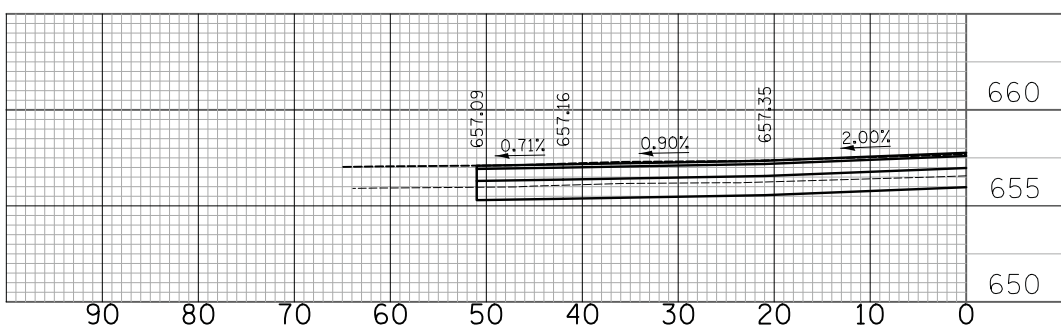


LEGEND

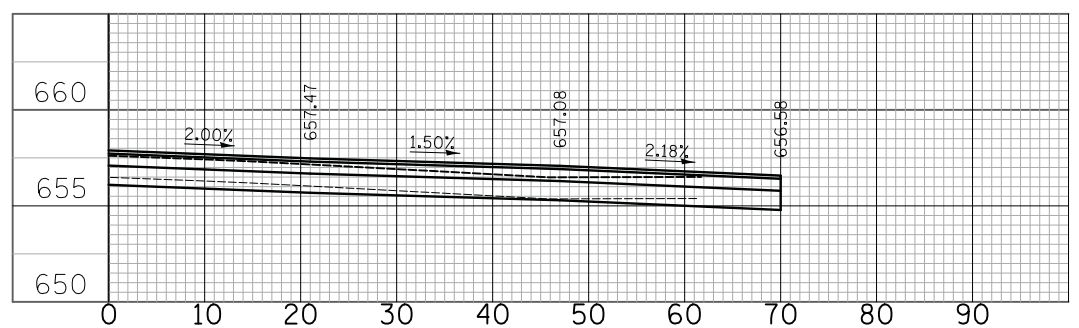
- X XXX.XX PR ELEVATION
- X (XXX.XX) EX ELEVATION

NOTES:

1. CROSS SLOPES ARE SHOWN AT STATIONS AND AT 25' INCREMENTS, UNLESS OTHERWISE NOTED.
2. SEE SIDEWALK RAMP DETAILS FOR CURB RAMP LAYOUTS.



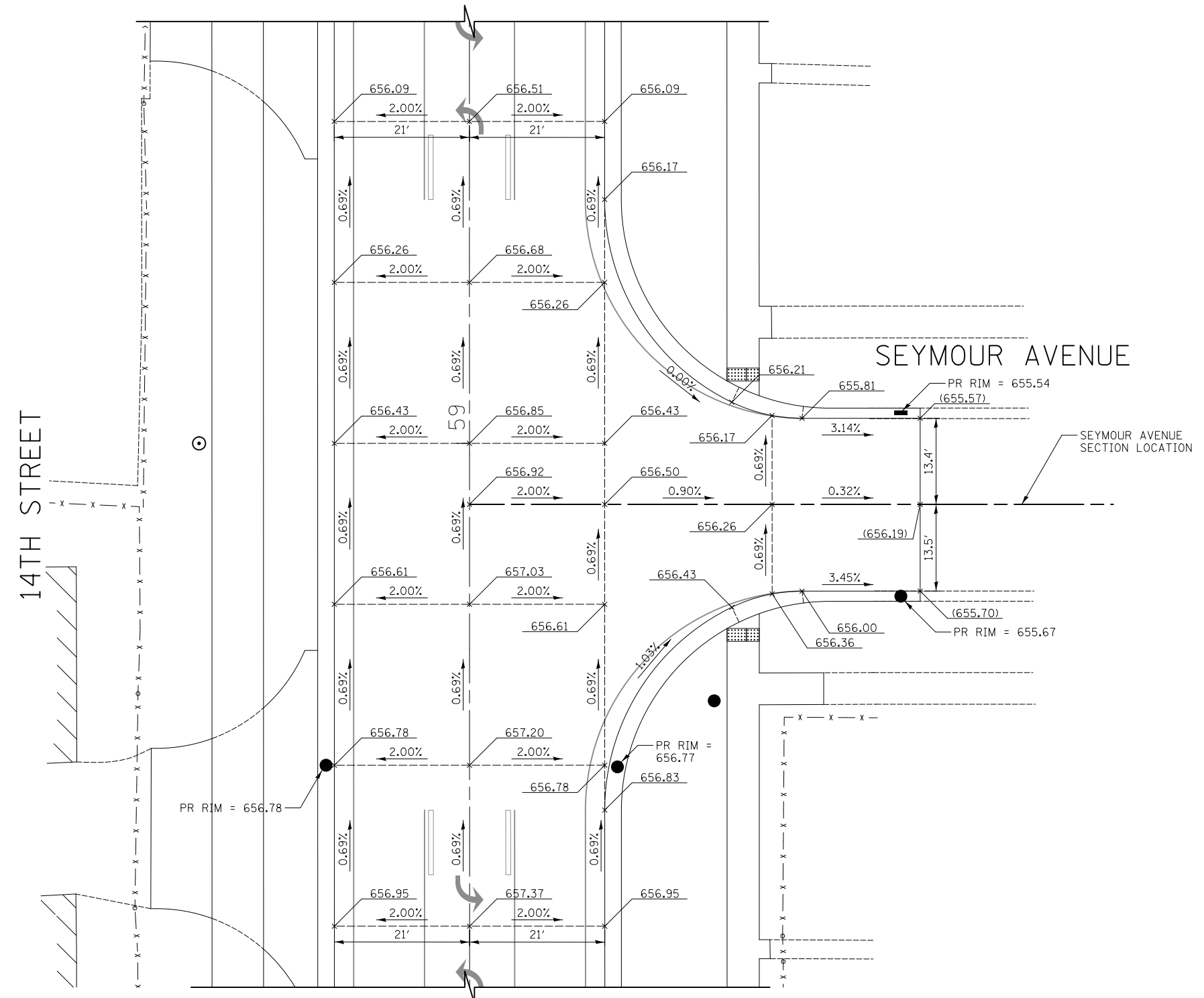
WASHINGTON PARK SECTION



GROVE AVENUE SECTION

DATE	
BY	
SURVEYED	
PLOTTED	
TEMPLATE	
AREAS CHECKED	
NO.	

DATE	
BY	
SURVEYED	
PLOTTED	
TEMPLATE	
AREAS CHECKED	
NO.	

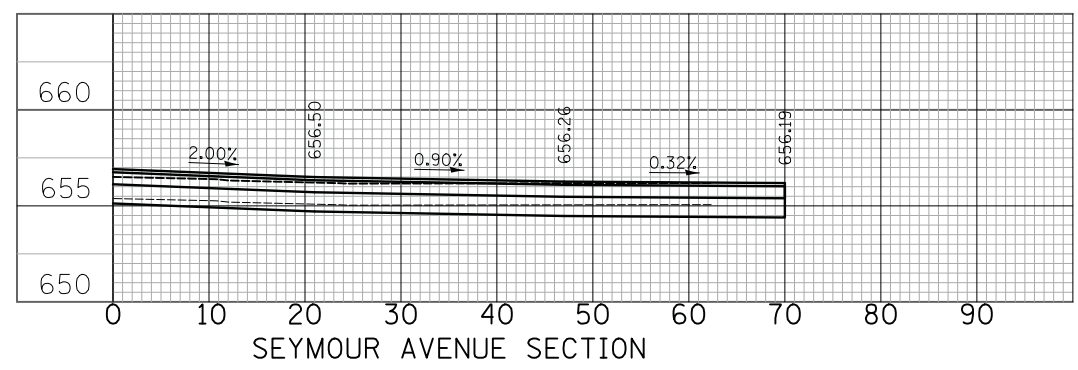


LEGEND

- XXX.XX PR ELEVATION
- (XXX.XX) EX ELEVATION

NOTES:

1. CROSS SLOPES ARE SHOWN AT STATIONS AND AT 25' INCREMENTS, UNLESS OTHERWISE NOTED.
2. SEE SIDEWALK RAMP DETAILS FOR CURB RAMP LAYOUTS.



CIVILTECH
 Two Pierce Place, Suite 1400
 Itasca, Illinois 60143
 Tel: 630.773.3900 Fax: 630.773.3975
 www.civiltechinc.com

DESIGNED - PK	REVISED -
DRAWN - PK	REVISED -
CHECKED - JRV	REVISED -
DATE - 11/7/2018	REVISED -

**STATE OF ILLINOIS
 DEPARTMENT OF TRANSPORTATION**

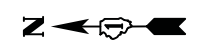
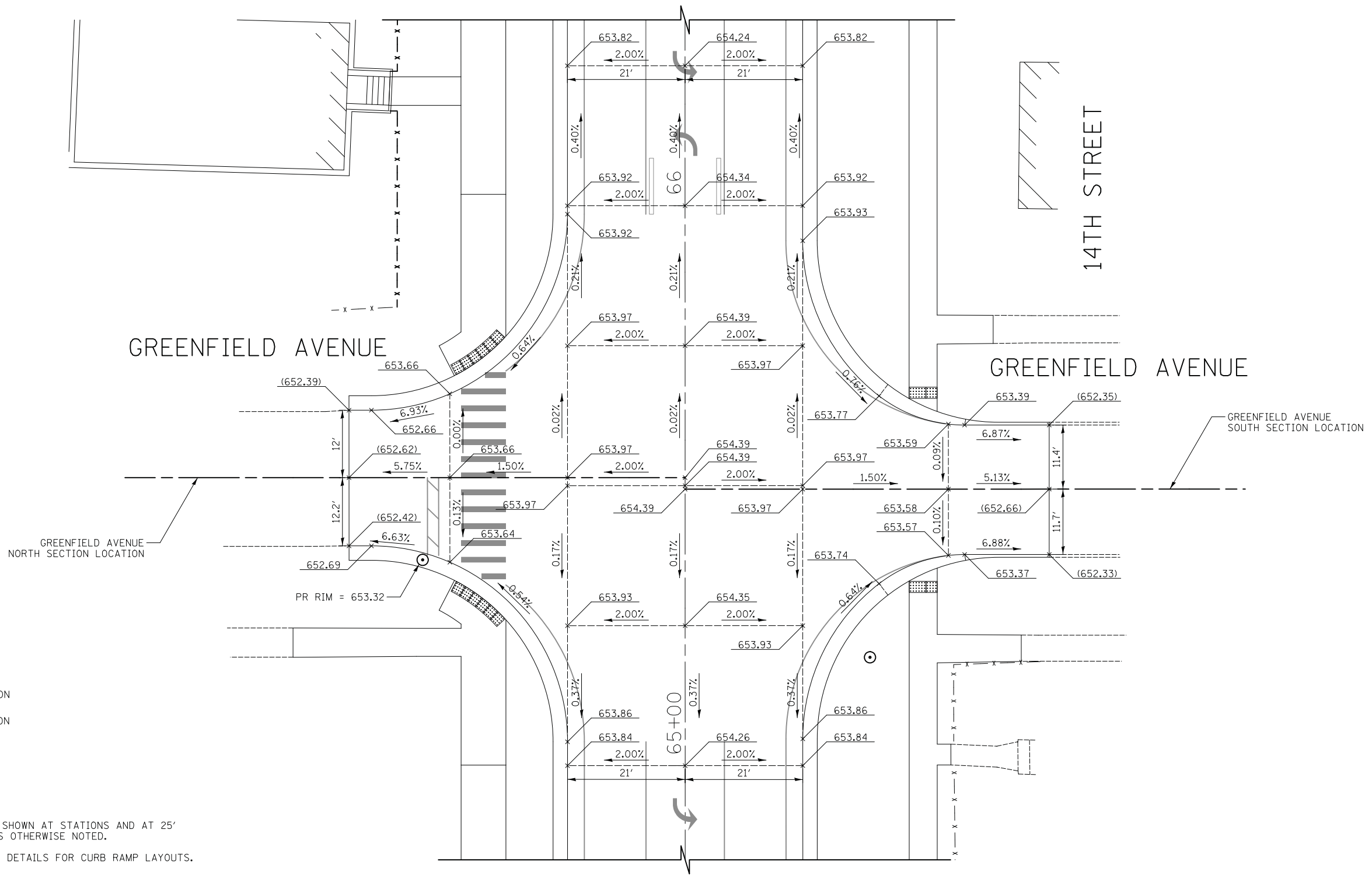


**INTERSECTION GRADING PLAN
 14TH STREET & SEYMOUR AVENUE**
 SHEET NO. 9 OF 13 SHEETS STA. TO STA.

F.A.U. RTE.	SECTION	COUNTY	TOTAL SHEETS	SHEET NO.
1228	99-00260-01-WR	LAKE	566	216
				CONTRACT NO. 61F33
FED. ROAD DIST. NO. 1 ILLINOIS FED. AID PROJECT				

DATE	
BY	
SURVEYED	
PLOTTED	
TEMPLATE	
AREAS CHECKED	
NO.	

DATE	
BY	
SURVEYED	
PLOTTED	
TEMPLATE	
AREAS CHECKED	
NO.	

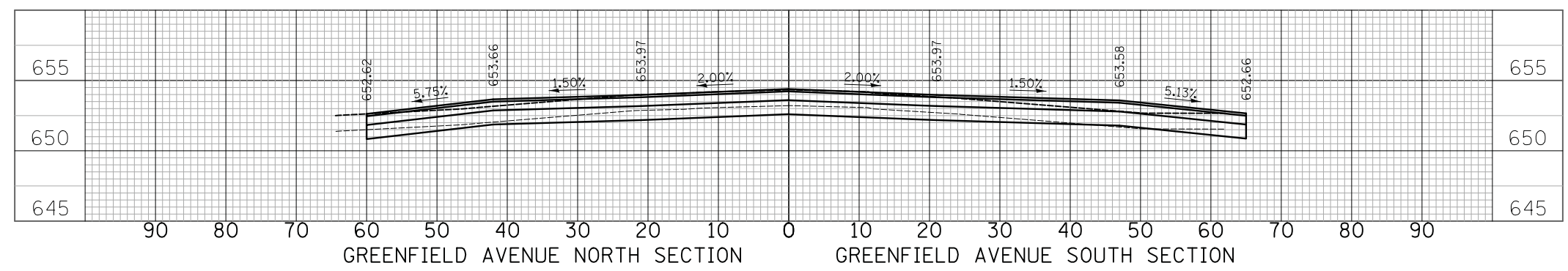


LEGEND

- X XXX.XX PR ELEVATION
- X (XXX.XX) EX ELEVATION

NOTES:

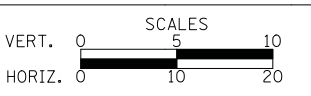
1. CROSS SLOPES ARE SHOWN AT STATIONS AND AT 25' INCREMENTS, UNLESS OTHERWISE NOTED.
2. SEE SIDEWALK RAMP DETAILS FOR CURB RAMP LAYOUTS.



CIVILTECH
 Two Pierce Place, Suite 1400
 Itasca, Illinois 60143
 Tel: 630.773.3900 Fax: 630.773.3975
 www.civiltechinc.com

DESIGNED - PK	REVISED -
DRAWN - PK	REVISED -
CHECKED - JRV	REVISED -
DATE - 11/7/2018	REVISED -

STATE OF ILLINOIS
DEPARTMENT OF TRANSPORTATION



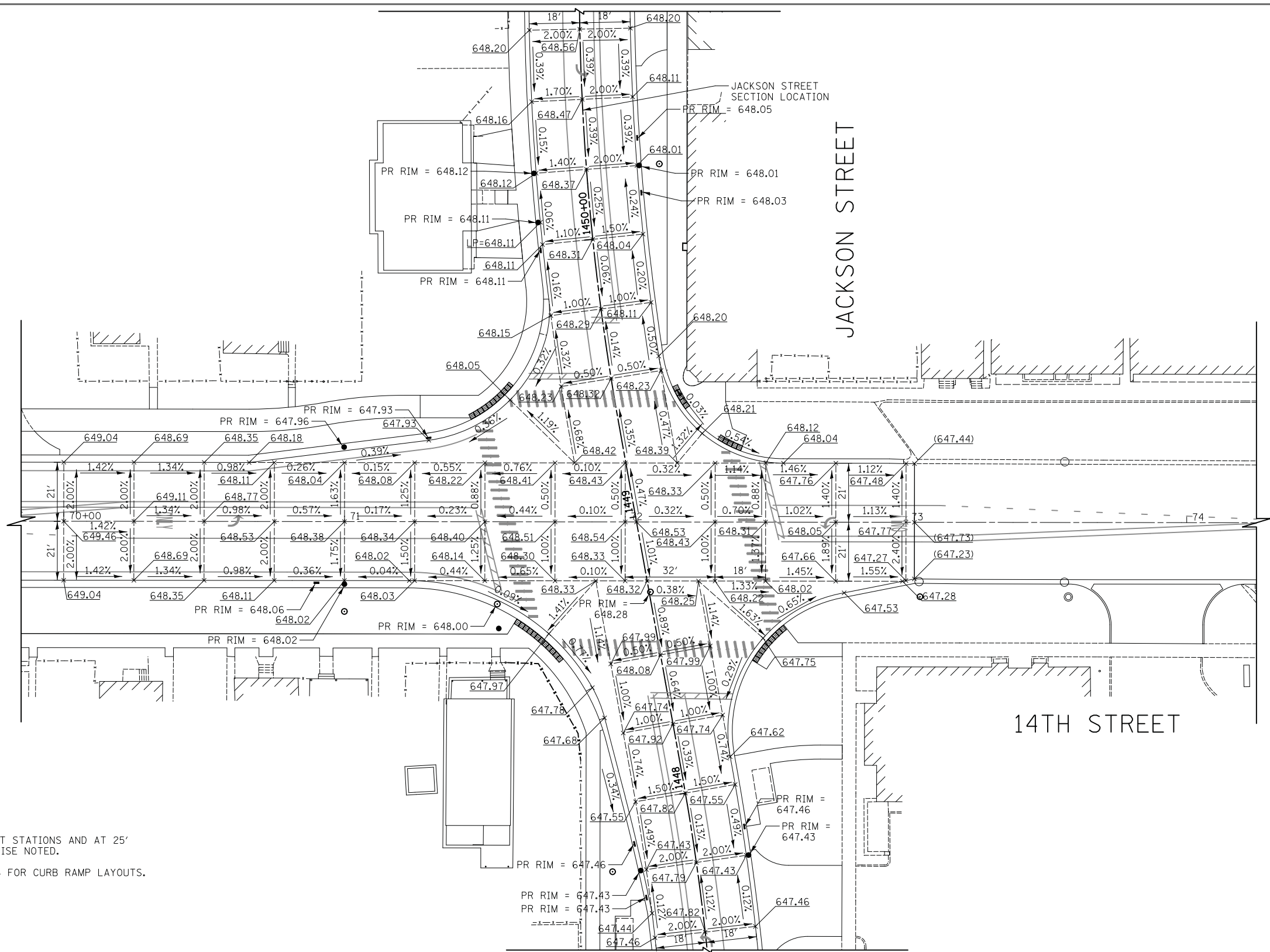
INTERSECTION GRADING PLAN
14TH STREET & GREENFIELD AVENUE
 SHEET NO. 11 OF 13 SHEETS STA. TO STA.

F.A.U. RTE.	SECTION	COUNTY	TOTAL SHEETS	SHEET NO.
1228	99-00260-01-WR	LAKE	566	218
				CONTRACT NO. 61F33
FED. ROAD DIST. NO. 1 ILLINOIS FED. AID PROJECT				



DATE	
BY	
SURVEYED	
PLOTTED	
TEMPLATE	
AREAS CHECKED	
NO.	

DATE	
BY	
SURVEYED	
PLOTTED	
TEMPLATE	
AREAS CHECKED	
NO.	

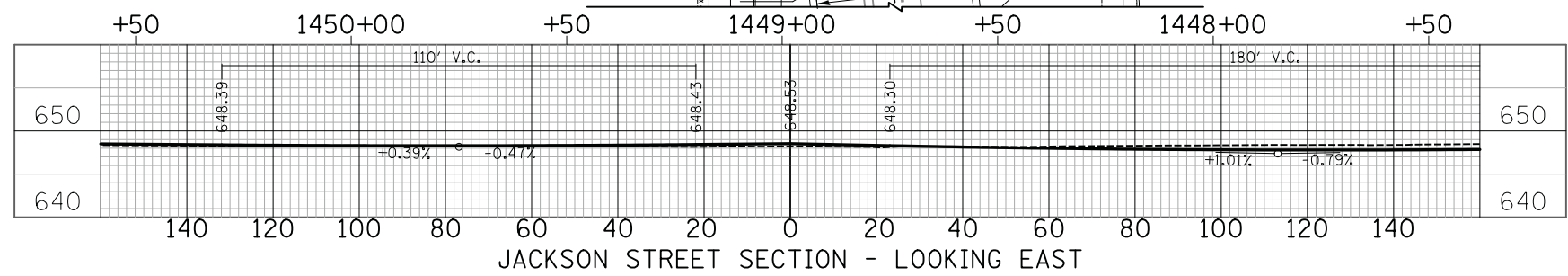


LEGEND

- X XXX.XX PR ELEVATION
- X (XXX.XX) EX ELEVATION

NOTES:

1. CROSS SLOPES ARE SHOWN AT STATIONS AND AT 25' INCREMENTS, UNLESS OTHERWISE NOTED.
2. SEE SIDEWALK RAMP DETAILS FOR CURB RAMP LAYOUTS.



CIVILTECH
 Two Pierce Place, Suite 1400
 Itasca, Illinois 60143
 Tel: 630.773.3900 Fax: 630.773.3975
 www.civiltechinc.com

DESIGNED - PK
 DRAWN - PK
 CHECKED - JRV
 DATE - 11/7/2018

REVISED -
 REVISED -
 REVISED -
 REVISED -

STATE OF ILLINOIS
DEPARTMENT OF TRANSPORTATION

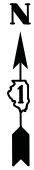
VERT. 0 10 20
 HORIZ. 0 20 40

SCALES

INTERSECTION GRADING PLAN
14TH STREET & JACKSON STREET

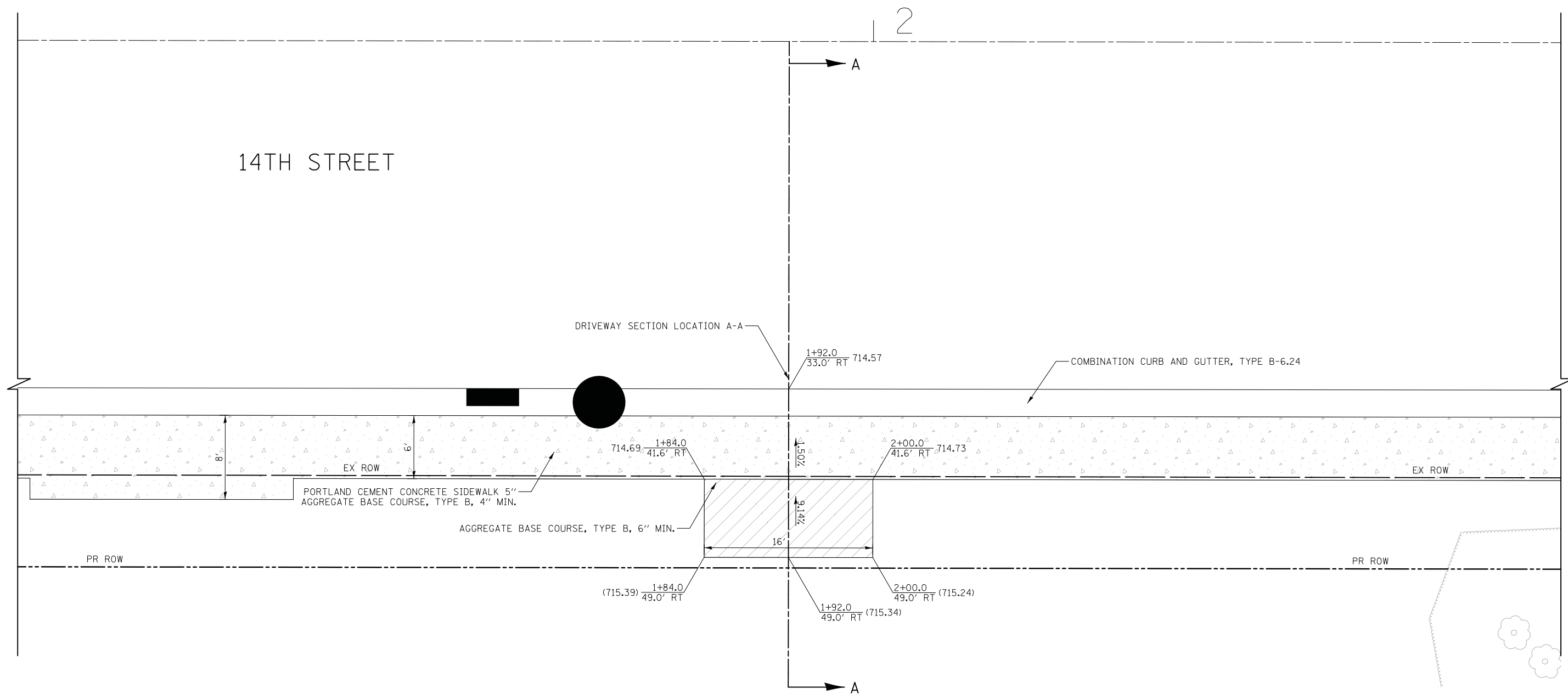
SHEET NO. 13 OF 13 SHEETS STA. TO STA.

F.A.U. R.E.	SECTION	COUNTY	TOTAL SHEETS	SHEET NO.
1228	99-00260-01-WR	LAKE	566	220
CONTRACT NO. 61F33				
FED. ROAD DIST. NO. 1 ILLINOIS FED. AID PROJECT				



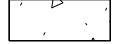





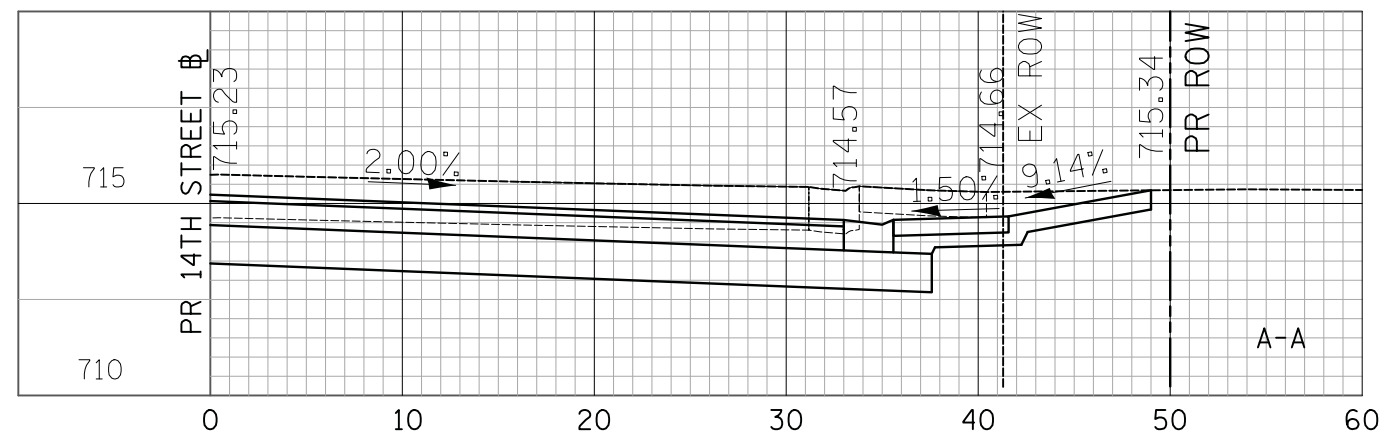
DATE	
BY	
SURVEYED	
PLOTTED	
TEMPLATE	
AREAS	
CHECKED	
NO.	

DATE	
BY	
SURVEYED	
PLOTTED	
TEMPLATE	
AREAS	
CHECKED	
NO.	



LEGEND

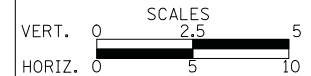
-  HOT-MIX ASPHALT SURFACE COURSE, MIX "D", N50, 3" AGGREGATE BASE COURSE, TYPE B, 6" (8" CE)
-  PORTLAND CEMENT CONCRETE DRIVEWAY PAVEMENT, 5" AGGREGATE BASE COURSE, TYPE B, 4"
-  PORTLAND CEMENT CONCRETE DRIVEWAY PAVEMENT, 8" AGGREGATE BASE COURSE, TYPE B, 6"
-  PORTLAND CEMENT CONCRETE SIDEWALK 5" AGGREGATE BASE COURSE, TYPE B, 4" MIN.
-  PORTLAND CEMENT CONCRETE SIDEWALK 8" AGGREGATE BASE COURSE, TYPE B, 6" MIN.
-  AGGREGATE BASE COURSE, TYPE B, 6" MIN.



CIVILTECH
 Two Pierce Place, Suite 1400
 Itasca, Illinois 60143
 Tel: 630.773.3900 Fax: 630.773.3975
 www.civiltechinc.com

DESIGNED - PK	REVISED -
DRAWN - PK	REVISED -
CHECKED - JRV	REVISED -
DATE - 11/7/2018	REVISED -

STATE OF ILLINOIS
DEPARTMENT OF TRANSPORTATION



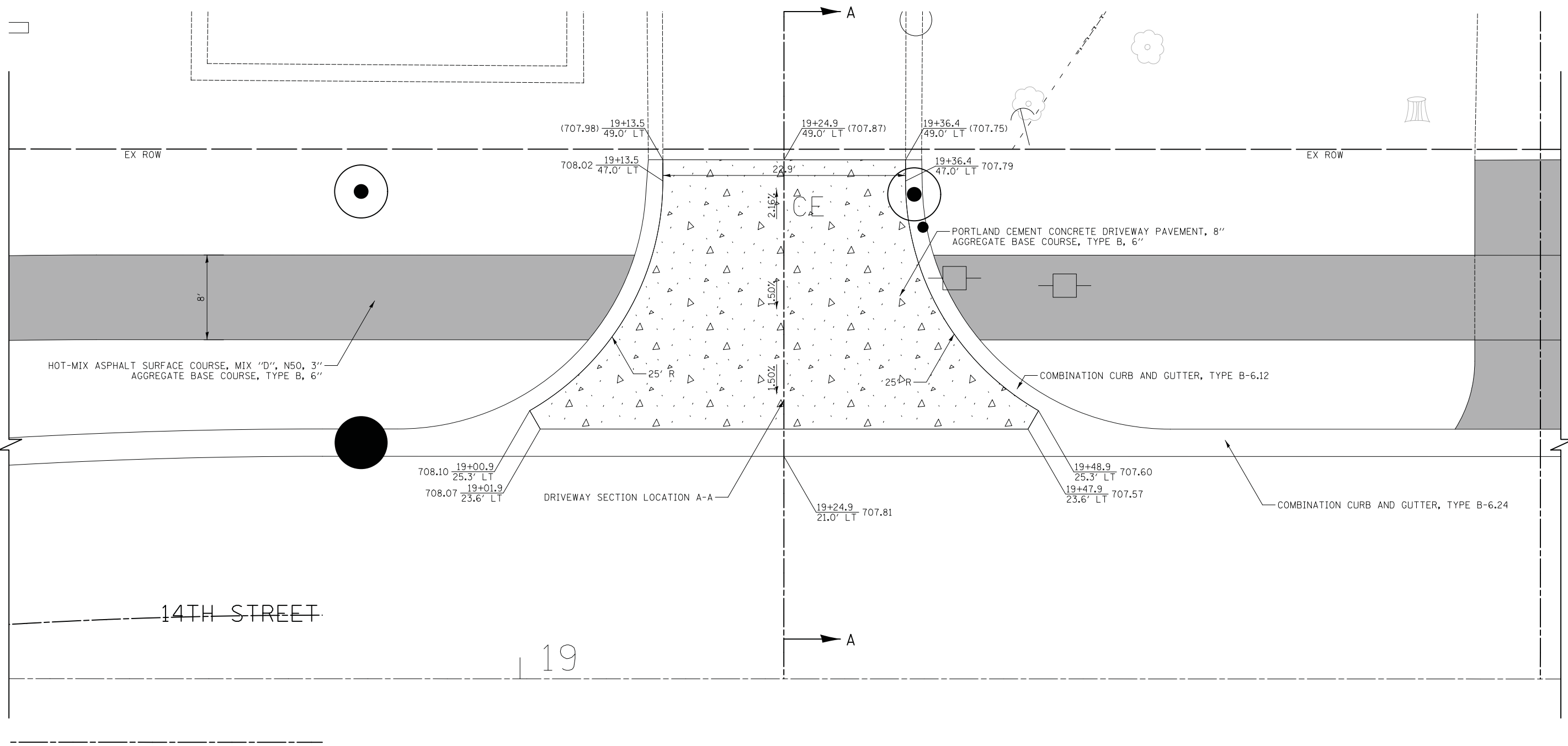
DRIVEWAY DETAILS
14TH STREET - STA. 1+92.0

SHEET NO. 1 OF 74 SHEETS

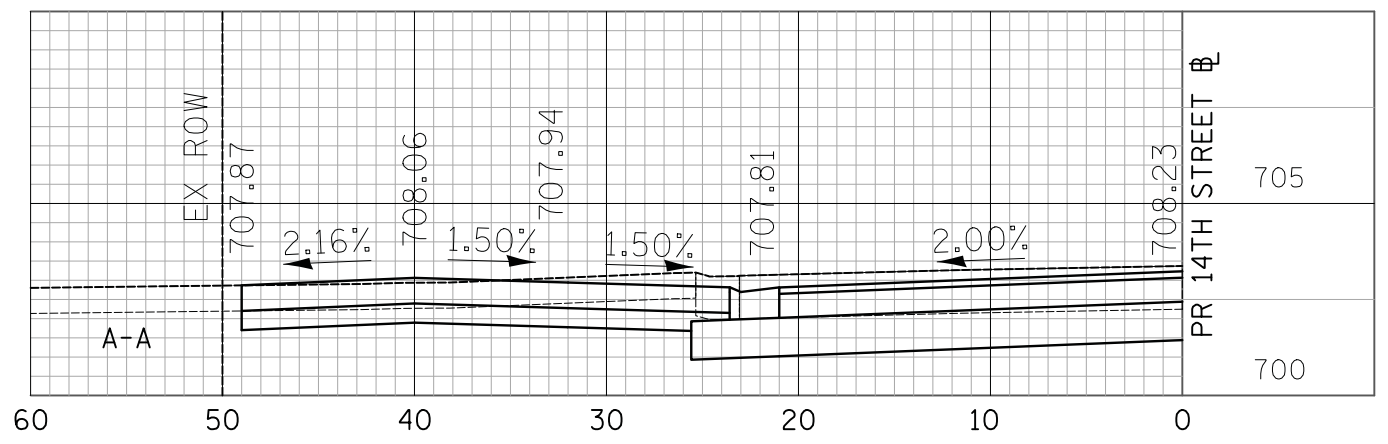
F.A.U. RE.	SECTION	COUNTY	TOTAL SHEETS	SHEET NO.
1228	99-00260-01-WR	LAKE	566	222
				CONTRACT NO. 61F33
FED. ROAD DIST. NO. 1 ILLINOIS FED. AID PROJECT				

DATE	
BY	
SURVEYED	
PLOTTED	
TEMPLATE	
AREAS CHECKED	
NO.	

DATE	
BY	
SURVEYED	
PLOTTED	
TEMPLATE	
AREAS CHECKED	
NO.	



- LEGEND**
- HOT-MIX ASPHALT SURFACE COURSE, MIX "D", N50, 3" AGGREGATE BASE COURSE, TYPE B, 6" (8" CE)
 - PORTLAND CEMENT CONCRETE DRIVEWAY PAVEMENT, 5" AGGREGATE BASE COURSE, TYPE B, 4"
 - PORTLAND CEMENT CONCRETE DRIVEWAY PAVEMENT, 8" AGGREGATE BASE COURSE, TYPE B, 6"
 - PORTLAND CEMENT CONCRETE SIDEWALK 5" AGGREGATE BASE COURSE, TYPE B, 4" MIN.
 - PORTLAND CEMENT CONCRETE SIDEWALK 8" AGGREGATE BASE COURSE, TYPE B, 6" MIN.



CIVILTECH
 Two Pierce Place, Suite 1400
 Itasca, Illinois 60143
 Tel: 630.773.3900 Fax: 630.773.3975
 www.civiltechinc.com

DESIGNED - PK	REVISED -
DRAWN - PK	REVISED -
CHECKED - JRV	REVISED -
DATE - 11/7/2018	REVISED -

STATE OF ILLINOIS
DEPARTMENT OF TRANSPORTATION



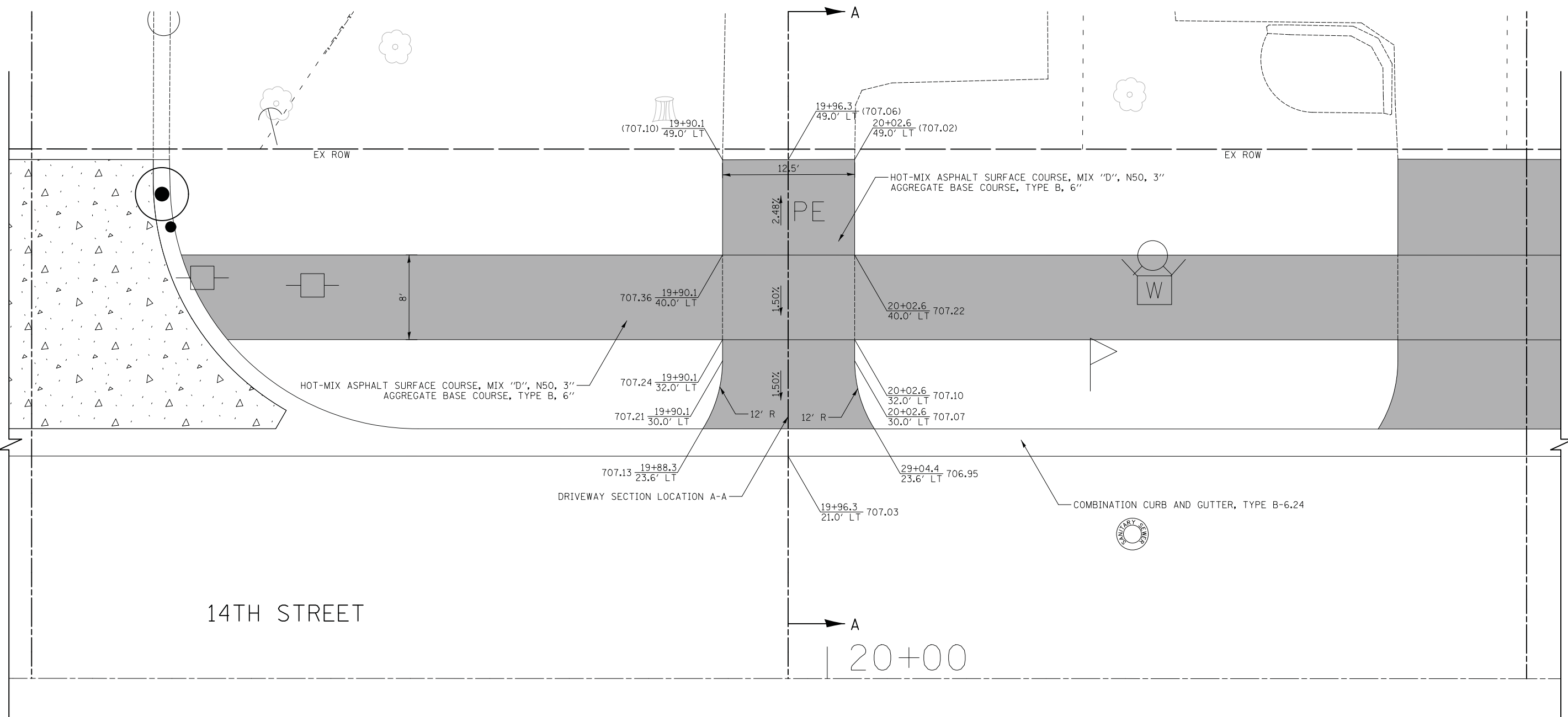
DRIVEWAY DETAILS
14TH STREET - STA. 19 + 24.9

SHEET NO. 3 OF 74 SHEETS

F.A.U. RTE.	SECTION	COUNTY	TOTAL SHEETS	SHEET NO.
1228	99-00260-01-WR	LAKE	566	224
CONTRACT NO. 61F33				
FED. ROAD DIST. NO. 1 ILLINOIS FED. AID PROJECT				

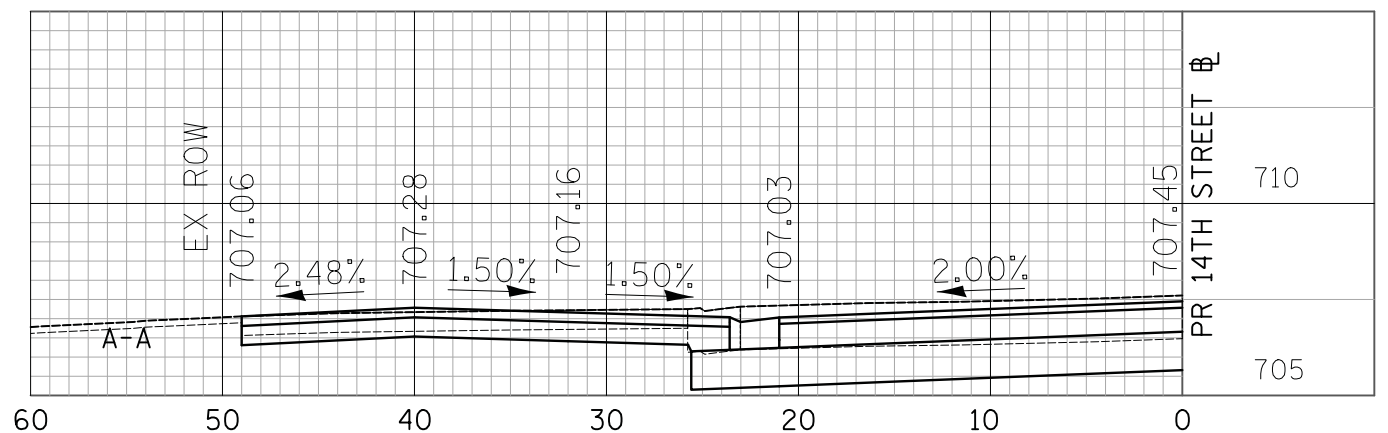
DATE	
BY	
SURVEYED	
PLOTTED	
TEMPLATE	
NOTE BOOK	
AREAS CHECKED	
NO.	

DATE	
BY	
SURVEYED	
PLOTTED	
TEMPLATE	
NOTE BOOK	
AREAS CHECKED	
NO.	



LEGEND

- HOT-MIX ASPHALT SURFACE COURSE, MIX "D", N50, 3" AGGREGATE BASE COURSE, TYPE B, 6" (8" CE)
- PORTLAND CEMENT CONCRETE DRIVEWAY PAVEMENT, 5" AGGREGATE BASE COURSE, TYPE B, 4"
- PORTLAND CEMENT CONCRETE DRIVEWAY PAVEMENT, 8" AGGREGATE BASE COURSE, TYPE B, 6"
- PORTLAND CEMENT CONCRETE SIDEWALK 5" AGGREGATE BASE COURSE, TYPE B, 4" MIN.
- PORTLAND CEMENT CONCRETE SIDEWALK 8" AGGREGATE BASE COURSE, TYPE B, 6" MIN.



CIVILTECH
 Two Pierce Place, Suite 1400
 Itasca, Illinois 60143
 Tel: 630.773.3900 Fax: 630.773.3975
 www.civiltechinc.com

DESIGNED - PK	REVISED -
DRAWN - PK	REVISED -
CHECKED - JRV	REVISED -
DATE - 11/7/2018	REVISED -

**STATE OF ILLINOIS
 DEPARTMENT OF TRANSPORTATION**



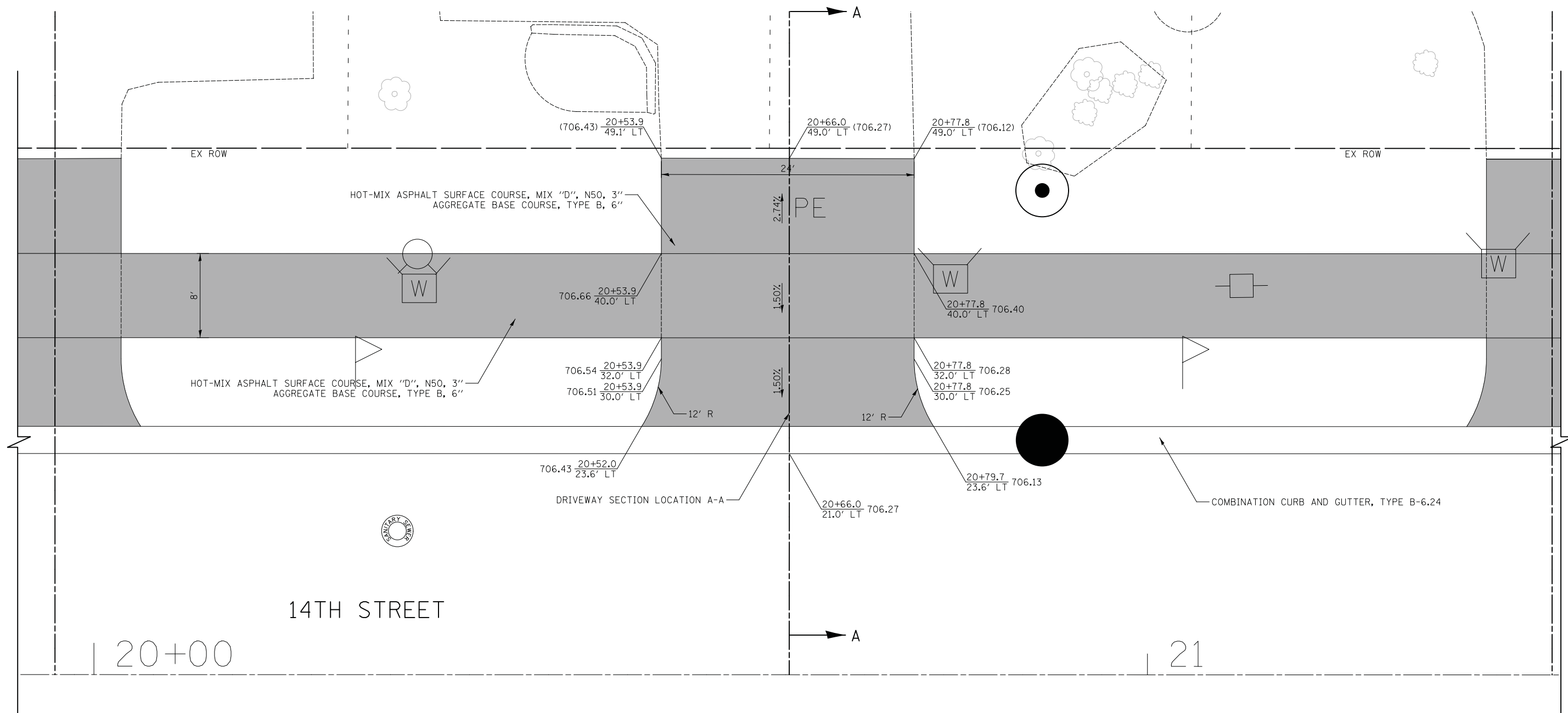
**DRIVEWAY DETAILS
 14TH STREET - STA. 19 + 96.3**

SHEET NO. 4 OF 74 SHEETS

F.A.U. RTE.	SECTION	COUNTY	TOTAL SHEETS	SHEET NO.
1228	99-00260-01-WR	LAKE	566	225
				CONTRACT NO. 61F33
FED. ROAD DIST. NO. 1 ILLINOIS FED. AID PROJECT				

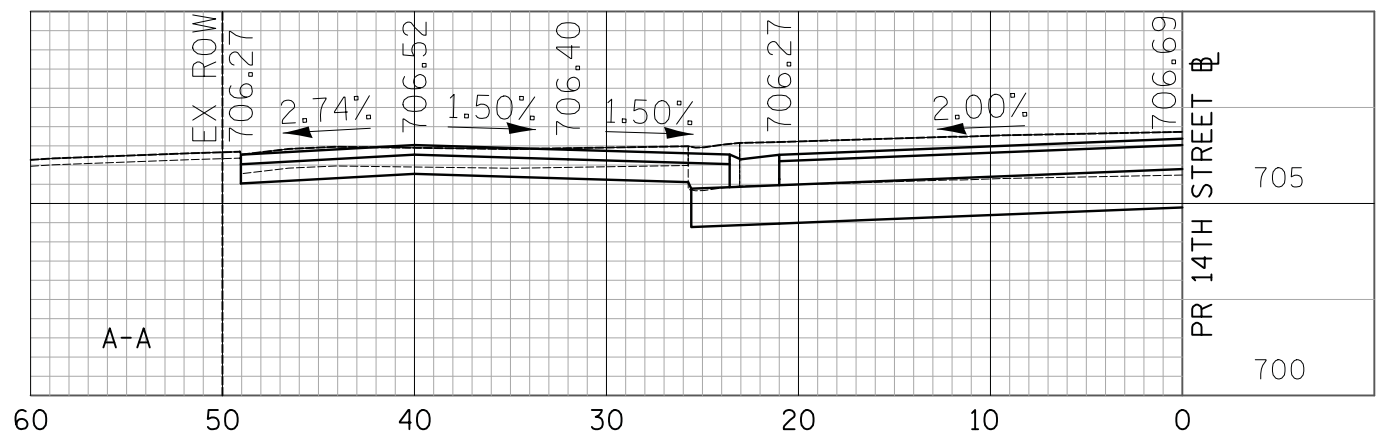
DATE	
BY	
SURVEYED	
PLOTTED	
TEMPLATE	
AREAS CHECKED	
NO.	

DATE	
BY	
SURVEYED	
PLOTTED	
TEMPLATE	
AREAS CHECKED	
NO.	



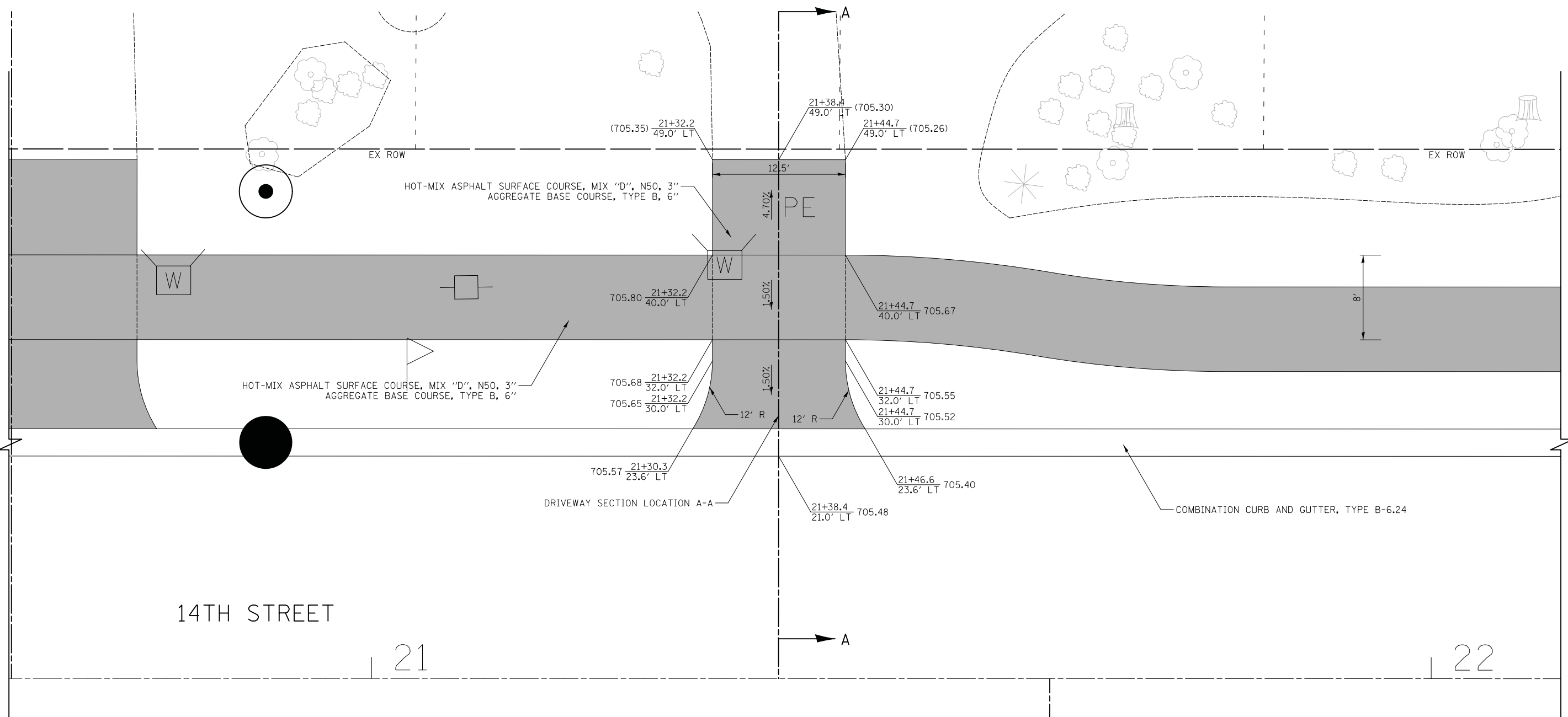
LEGEND

- HOT-MIX ASPHALT SURFACE COURSE, MIX "D", N50, 3" AGGREGATE BASE COURSE, TYPE B, 6" (8" CE)
- PORTLAND CEMENT CONCRETE DRIVEWAY PAVEMENT, 5" AGGREGATE BASE COURSE, TYPE B, 4"
- PORTLAND CEMENT CONCRETE DRIVEWAY PAVEMENT, 8" AGGREGATE BASE COURSE, TYPE B, 6"
- PORTLAND CEMENT CONCRETE SIDEWALK 5" AGGREGATE BASE COURSE, TYPE B, 4" MIN.
- PORTLAND CEMENT CONCRETE SIDEWALK 8" AGGREGATE BASE COURSE, TYPE B, 6" MIN.



DATE	
BY	
SURVEYED	
PLOTTED	
TEMPLATE	
AREAS CHECKED	
NO.	

DATE	
BY	
SURVEYED	
PLOTTED	
TEMPLATE	
AREAS CHECKED	
NO.	



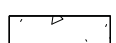
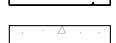



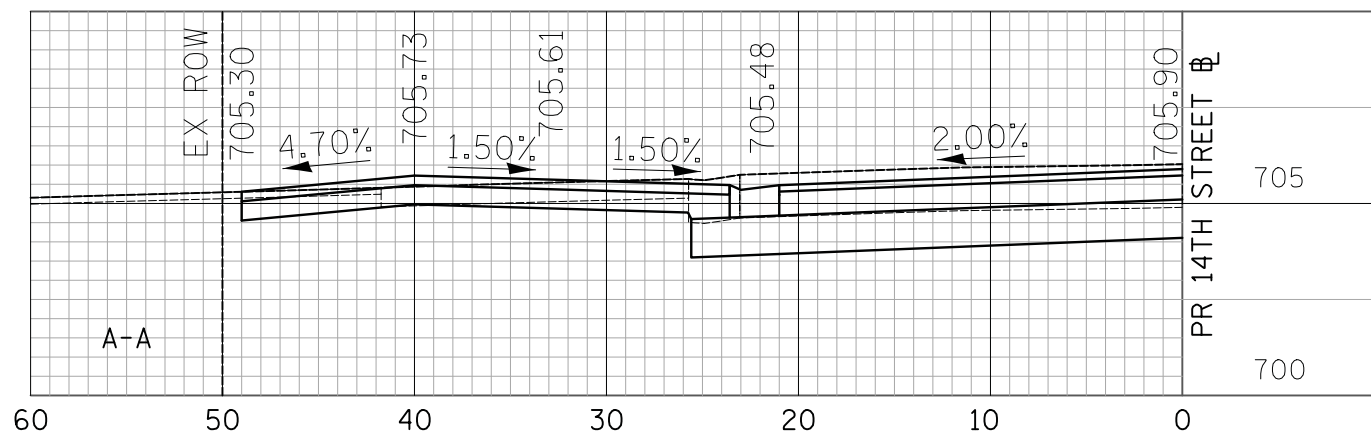
14TH STREET

21

22

LEGEND

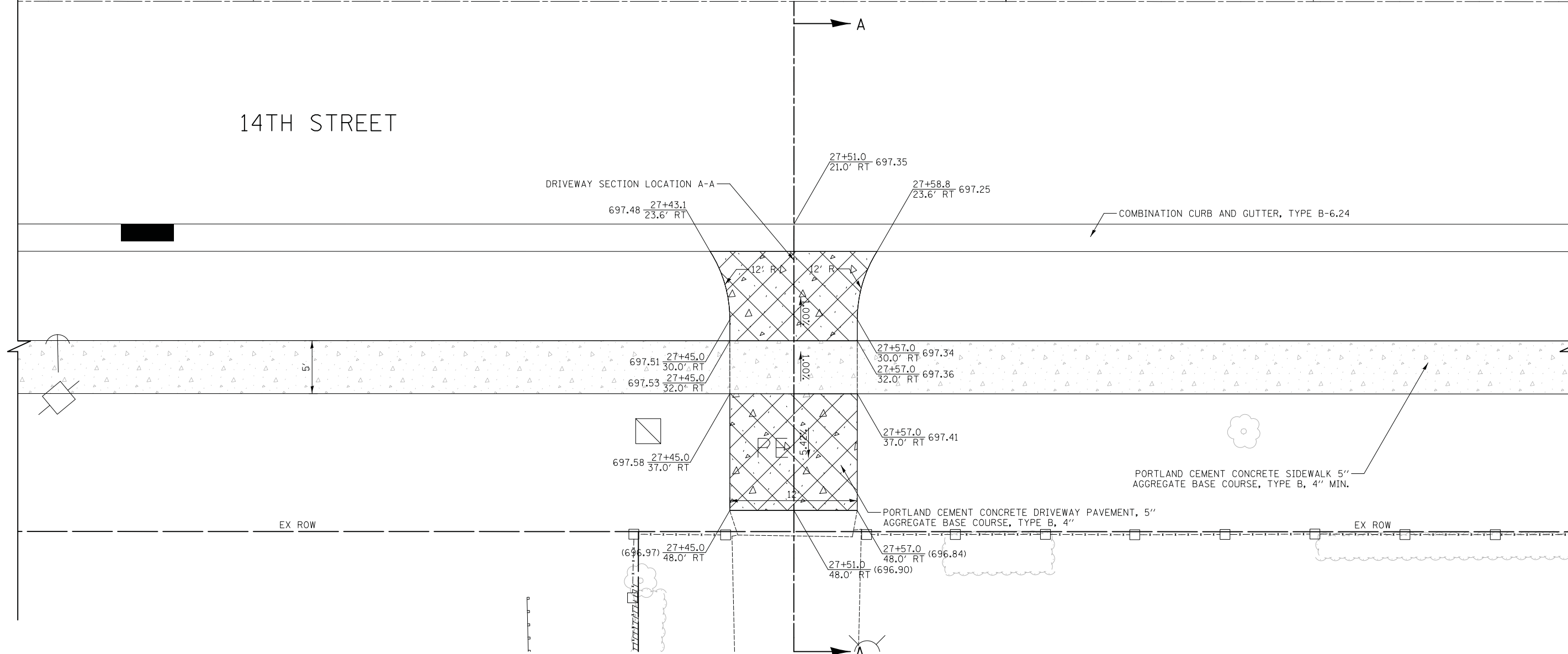
-  HOT-MIX ASPHALT SURFACE COURSE, MIX "D", N50, 3" AGGREGATE BASE COURSE, TYPE B, 6" (8" CE)
-  PORTLAND CEMENT CONCRETE DRIVEWAY PAVEMENT, 5" AGGREGATE BASE COURSE, TYPE B, 4"
-  PORTLAND CEMENT CONCRETE DRIVEWAY PAVEMENT, 8" AGGREGATE BASE COURSE, TYPE B, 6"
-  PORTLAND CEMENT CONCRETE SIDEWALK 5" AGGREGATE BASE COURSE, TYPE B, 4" MIN.
-  PORTLAND CEMENT CONCRETE SIDEWALK 8" AGGREGATE BASE COURSE, TYPE B, 6" MIN.





27 28






14TH STREET

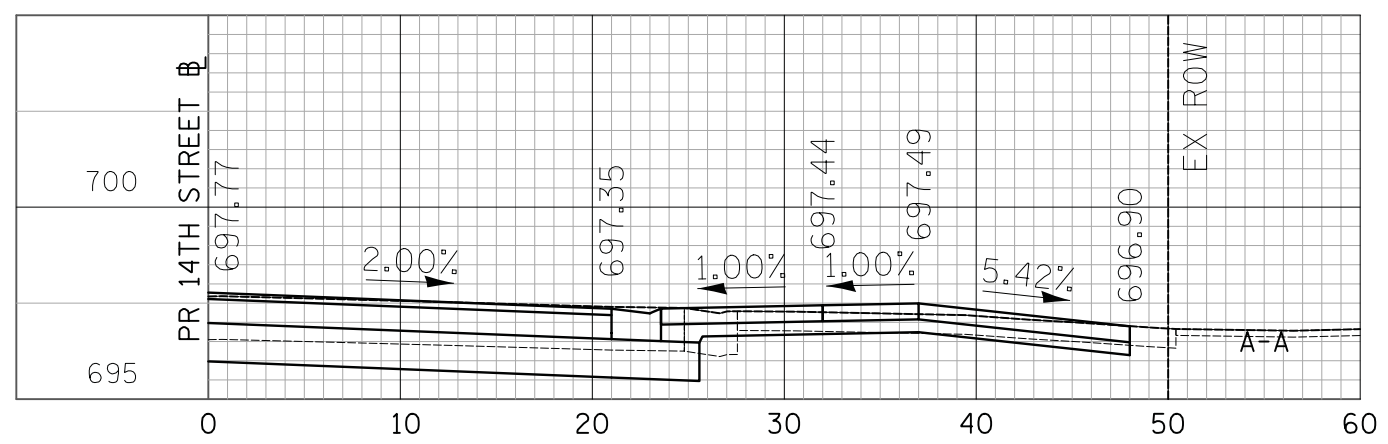


DATE	
BY	
SURVEYED	
PLOTTED	
TEMPLATE	
AREAS CHECKED	
NO.	

DATE	
BY	
SURVEYED	
PLOTTED	
TEMPLATE	
AREAS CHECKED	
NO.	

LEGEND

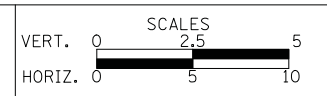
-  HOT-MIX ASPHALT SURFACE COURSE, MIX "D", N50, 3" AGGREGATE BASE COURSE, TYPE B, 6" (8" CE)
-  PORTLAND CEMENT CONCRETE DRIVEWAY PAVEMENT, 5" AGGREGATE BASE COURSE, TYPE B, 4"
-  PORTLAND CEMENT CONCRETE DRIVEWAY PAVEMENT, 8" AGGREGATE BASE COURSE, TYPE B, 6"
-  PORTLAND CEMENT CONCRETE SIDEWALK 5" AGGREGATE BASE COURSE, TYPE B, 4" MIN.
-  PORTLAND CEMENT CONCRETE SIDEWALK 8" AGGREGATE BASE COURSE, TYPE B, 6" MIN.



CIVILTECH
 Two Pierce Place, Suite 1400
 Itasca, Illinois 60143
 Tel: 630.773.3900 Fax: 630.773.3975
 www.civiltechinc.com

DESIGNED - PK	REVISED -
DRAWN - PK	REVISED -
CHECKED - JRV	REVISED -
DATE - 11/7/2018	REVISED -

STATE OF ILLINOIS
DEPARTMENT OF TRANSPORTATION



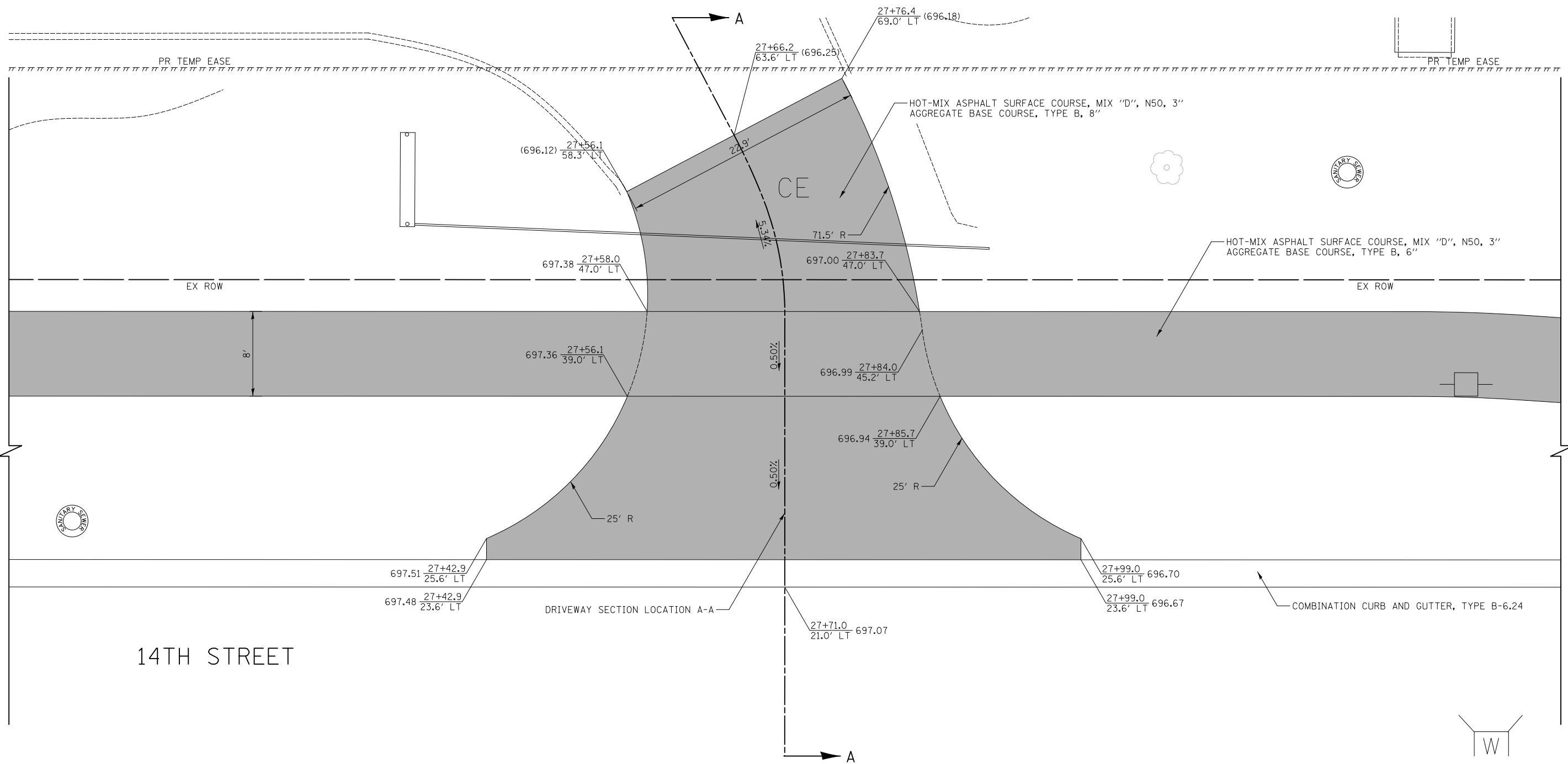
DRIVEWAY DETAILS
14TH STREET - STA. 27 + 51.0

SHEET NO. 9 OF 74 SHEETS

F.A.U. RTE.	SECTION	COUNTY	TOTAL SHEETS	SHEET NO.
1228	99-00260-01-WR	LAKE	566	230
CONTRACT NO. 61F33				
FED. ROAD DIST. NO. 1 ILLINOIS FED. AID PROJECT				






DATE	
BY	
SURVEYED	
PLOTTED	
TEMPLATE	
AREAS	
CHECKED	
NO.	

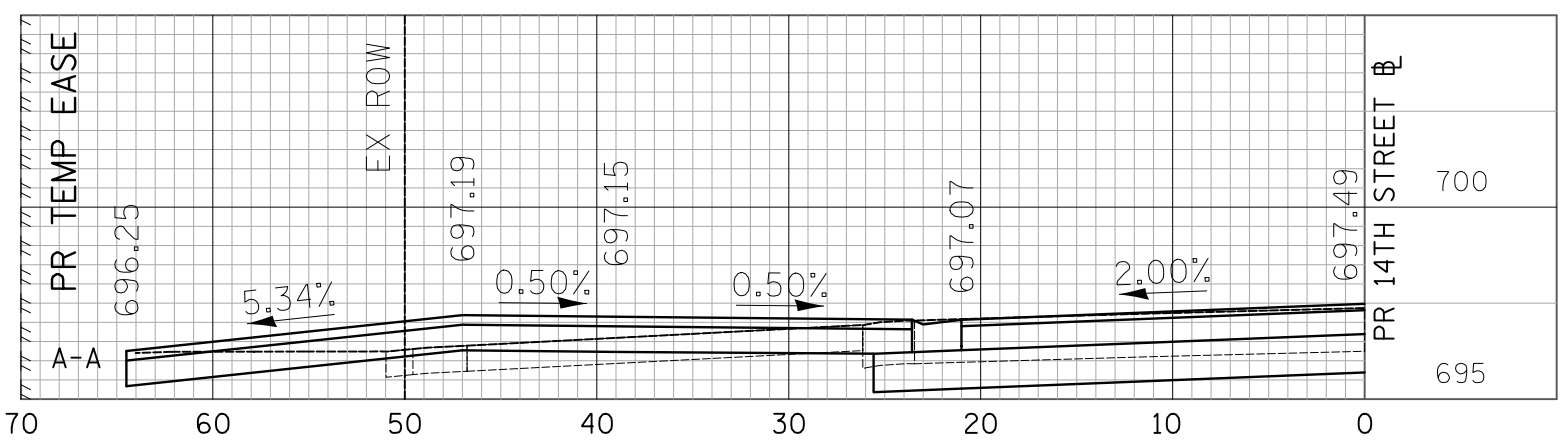
DATE	
BY	
SURVEYED	
PLOTTED	
TEMPLATE	
AREAS	
CHECKED	
NO.	



14TH STREET

LEGEND

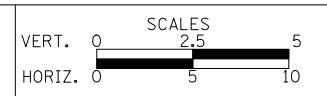
-  HOT-MIX ASPHALT SURFACE COURSE, MIX "D", N50, 3" AGGREGATE BASE COURSE, TYPE B, 6" (8" CE)
-  PORTLAND CEMENT CONCRETE DRIVEWAY PAVEMENT, 5" AGGREGATE BASE COURSE, TYPE B, 4"
-  PORTLAND CEMENT CONCRETE DRIVEWAY PAVEMENT, 8" AGGREGATE BASE COURSE, TYPE B, 6"
-  PORTLAND CEMENT CONCRETE SIDEWALK 5" AGGREGATE BASE COURSE, TYPE B, 4" MIN.
-  PORTLAND CEMENT CONCRETE SIDEWALK 8" AGGREGATE BASE COURSE, TYPE B, 6" MIN.



CIVILTECH
 Two Pierce Place, Suite 1400
 Itasca, Illinois 60143
 Tel: 630.773.3900 Fax: 630.773.3975
 www.civiltechinc.com

DESIGNED - PK	REVISED -
DRAWN - PK	REVISED -
CHECKED - JRV	REVISED -
DATE - 11/7/2018	REVISED -

STATE OF ILLINOIS
DEPARTMENT OF TRANSPORTATION



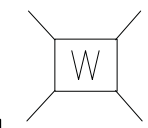
DRIVEWAY DETAILS
14TH STREET - STA. 27 + 71.0

F.A.U. RTE.	SECTION	COUNTY	TOTAL SHEETS	SHEET NO.
1228	99-00260-01-WR	LAKE	566	231
CONTRACT NO. 61F33				
FED. ROAD DIST. NO. 1 ILLINOIS FED. AID PROJECT				

SHEET NO. 10 OF 74 SHEETS

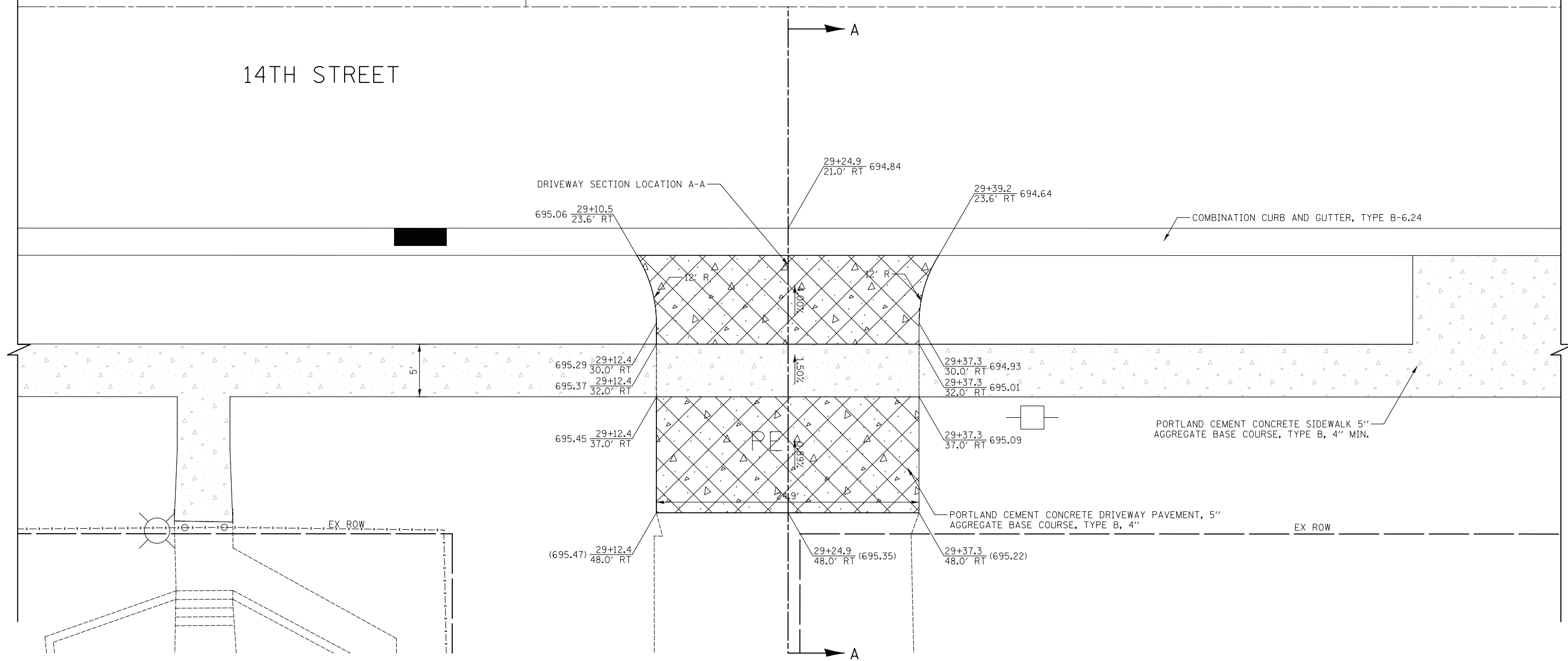
DATE	
BY	
SURVEYED	
PLOTTED	
TEMPLATE	
AREAS	
CHECKED	
NO.	

DATE	
BY	
SURVEYED	
PLOTTED	
TEMPLATE	
AREAS	
CHECKED	
NO.	



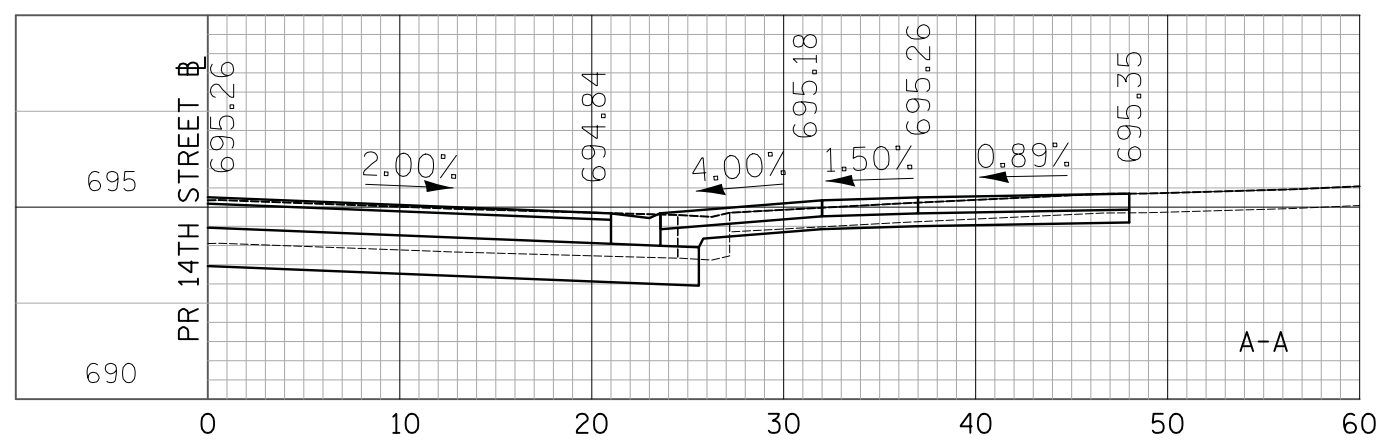
29

14TH STREET



LEGEND

- HOT-MIX ASPHALT SURFACE COURSE, MIX "D", N50, 3" AGGREGATE BASE COURSE, TYPE B, 6" (8" CE)
- PORTLAND CEMENT CONCRETE DRIVEWAY PAVEMENT, 5" AGGREGATE BASE COURSE, TYPE B, 4"
- PORTLAND CEMENT CONCRETE DRIVEWAY PAVEMENT, 8" AGGREGATE BASE COURSE, TYPE B, 6"
- PORTLAND CEMENT CONCRETE SIDEWALK 5" AGGREGATE BASE COURSE, TYPE B, 4" MIN.
- PORTLAND CEMENT CONCRETE SIDEWALK 8" AGGREGATE BASE COURSE, TYPE B, 6" MIN.



CIVILTECH
 Two Pierce Place, Suite 1400
 Itasca, Illinois 60143
 Tel: 630.773.3900 Fax: 630.773.3975
 www.civiltechinc.com

DESIGNED - PK	REVISED -
DRAWN - PK	REVISED -
CHECKED - JRV	REVISED -
DATE - 11/7/2018	REVISED -

STATE OF ILLINOIS
DEPARTMENT OF TRANSPORTATION



DRIVEWAY DETAILS
14TH STREET - STA. 29 + 24.9

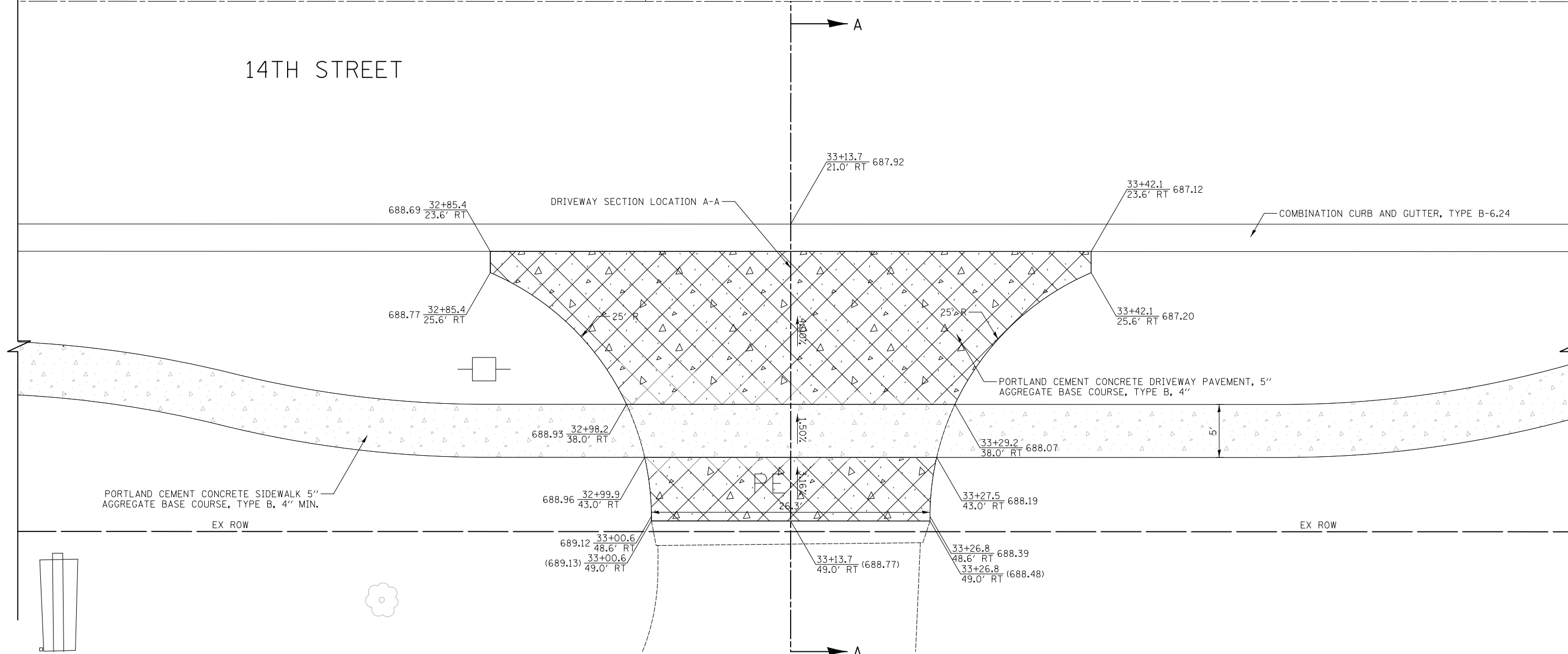
SHEET NO. 11 OF 74 SHEETS

F.A.U. RTE.	SECTION	COUNTY	TOTAL SHEETS	SHEET NO.
1228	99-00260-01-WR	LAKE	566	232
				CONTRACT NO. 61F33
FED. ROAD DIST. NO. 1 ILLINOIS FED. AID PROJECT				



33


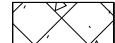



14TH STREET

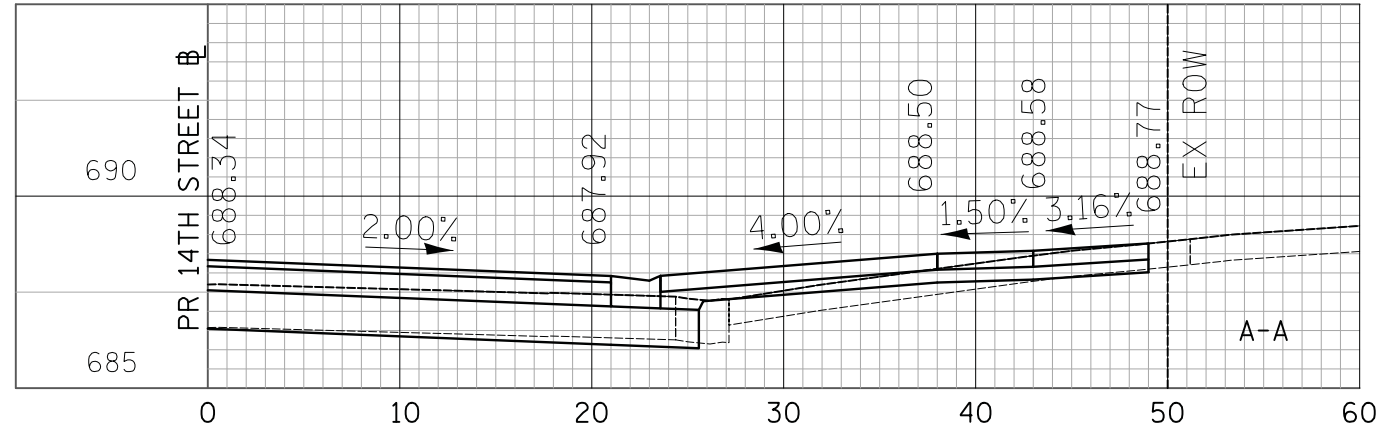


DATE	
BY	
SURVEYED	
PLOTTED	
TEMPLATE	
AREAS	
CHECKED	
NO.	

DATE	
BY	
SURVEYED	
PLOTTED	
TEMPLATE	
AREAS	
CHECKED	
NO.	

LEGEND

-  HOT-MIX ASPHALT SURFACE COURSE, MIX "D", N50, 3" AGGREGATE BASE COURSE, TYPE B, 6" (8" CE)
-  PORTLAND CEMENT CONCRETE DRIVEWAY PAVEMENT, 5" AGGREGATE BASE COURSE, TYPE B, 4"
-  PORTLAND CEMENT CONCRETE DRIVEWAY PAVEMENT, 8" AGGREGATE BASE COURSE, TYPE B, 6"
-  PORTLAND CEMENT CONCRETE SIDEWALK 5" AGGREGATE BASE COURSE, TYPE B, 4" MIN.
-  PORTLAND CEMENT CONCRETE SIDEWALK 8" AGGREGATE BASE COURSE, TYPE B, 6" MIN.



CIVILTECH
 Two Pierce Place, Suite 1400
 Itasca, Illinois 60143
 Tel: 630.773.3900 Fax: 630.773.3975
 www.civiltechinc.com

DESIGNED - PK	REVISED -
DRAWN - PK	REVISED -
CHECKED - JRV	REVISED -
DATE - 11/7/2018	REVISED -

STATE OF ILLINOIS
DEPARTMENT OF TRANSPORTATION



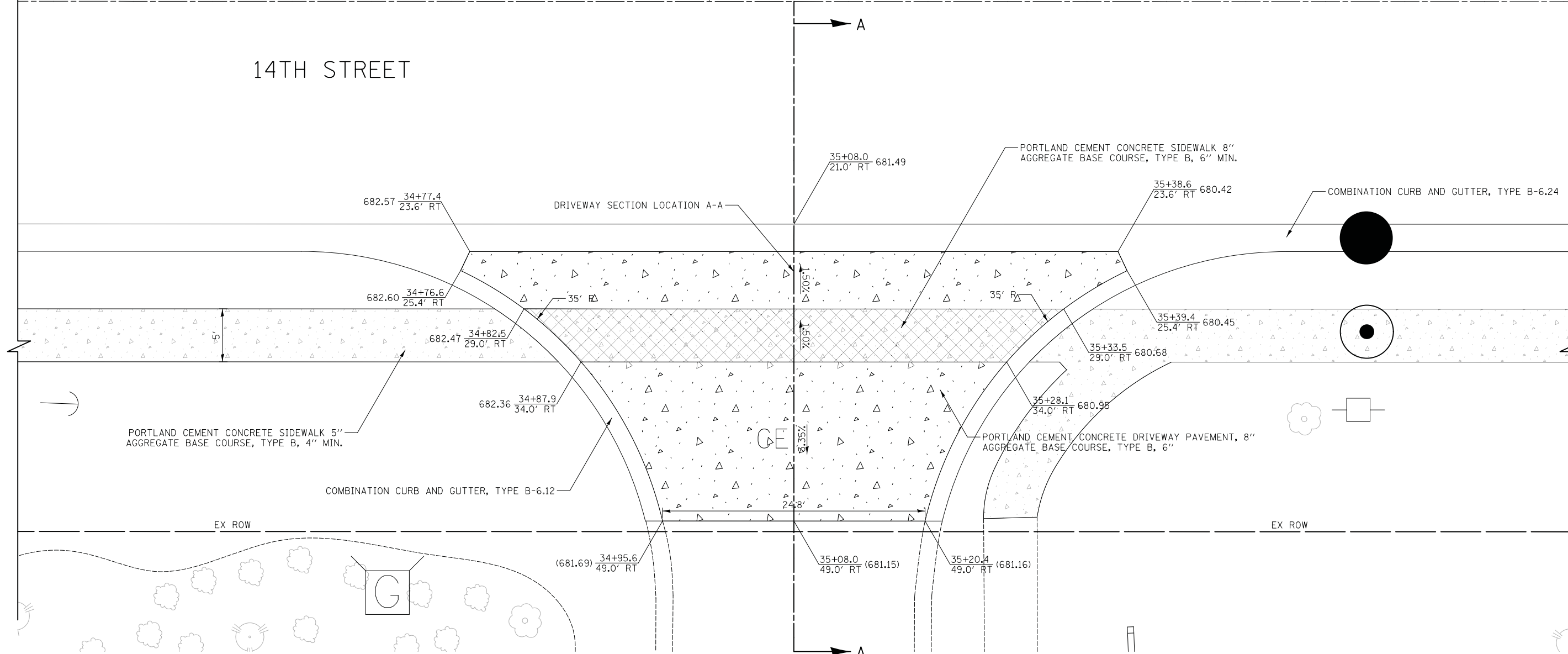
DRIVEWAY DETAILS
14TH STREET - STA. 33 + 13.7
 SHEET NO. 12 OF 74 SHEETS

F.A.U. RTE.	SECTION	COUNTY	TOTAL SHEETS	SHEET NO.
1228	99-00260-01-WR	LAKE	566	233
				CONTRACT NO. 61F33
FED. ROAD DIST. NO. 1 ILLINOIS FED. AID PROJECT				



35+00






14TH STREET

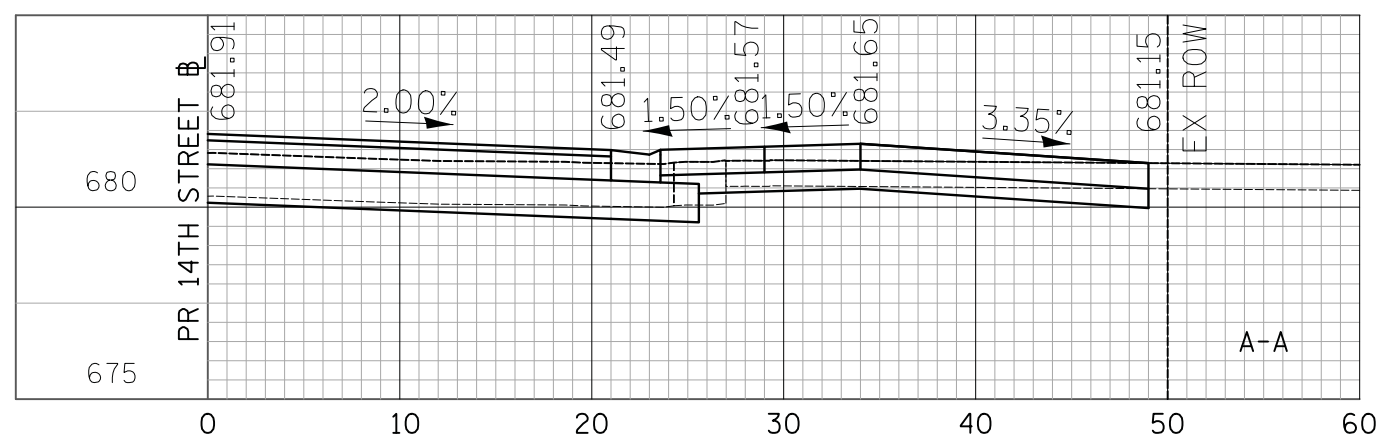


DATE	
BY	
SURVEYED	
PLOTTED	
TEMPLATE	
AREAS	
CHECKED	
NO.	

DATE	
BY	
SURVEYED	
PLOTTED	
TEMPLATE	
AREAS	
CHECKED	
NO.	

LEGEND

-  HOT-MIX ASPHALT SURFACE COURSE, MIX "D", N50, 3" AGGREGATE BASE COURSE, TYPE B, 6" (8" CE)
-  PORTLAND CEMENT CONCRETE DRIVEWAY PAVEMENT, 5" AGGREGATE BASE COURSE, TYPE B, 4"
-  PORTLAND CEMENT CONCRETE DRIVEWAY PAVEMENT, 8" AGGREGATE BASE COURSE, TYPE B, 6"
-  PORTLAND CEMENT CONCRETE SIDEWALK 5" AGGREGATE BASE COURSE, TYPE B, 4" MIN.
-  PORTLAND CEMENT CONCRETE SIDEWALK 8" AGGREGATE BASE COURSE, TYPE B, 6" MIN.



CIVILTECH
 Two Pierce Place, Suite 1400
 Itasca, Illinois 60143
 Tel: 630.773.3900 Fax: 630.773.3975
 www.civiltechinc.com

DESIGNED - PK	REVISED -
DRAWN - PK	REVISED -
CHECKED - JRV	REVISED -
DATE - 11/7/2018	REVISED -

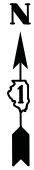
STATE OF ILLINOIS
DEPARTMENT OF TRANSPORTATION



DRIVEWAY DETAILS
14TH STREET - STA. 35 + 08.0

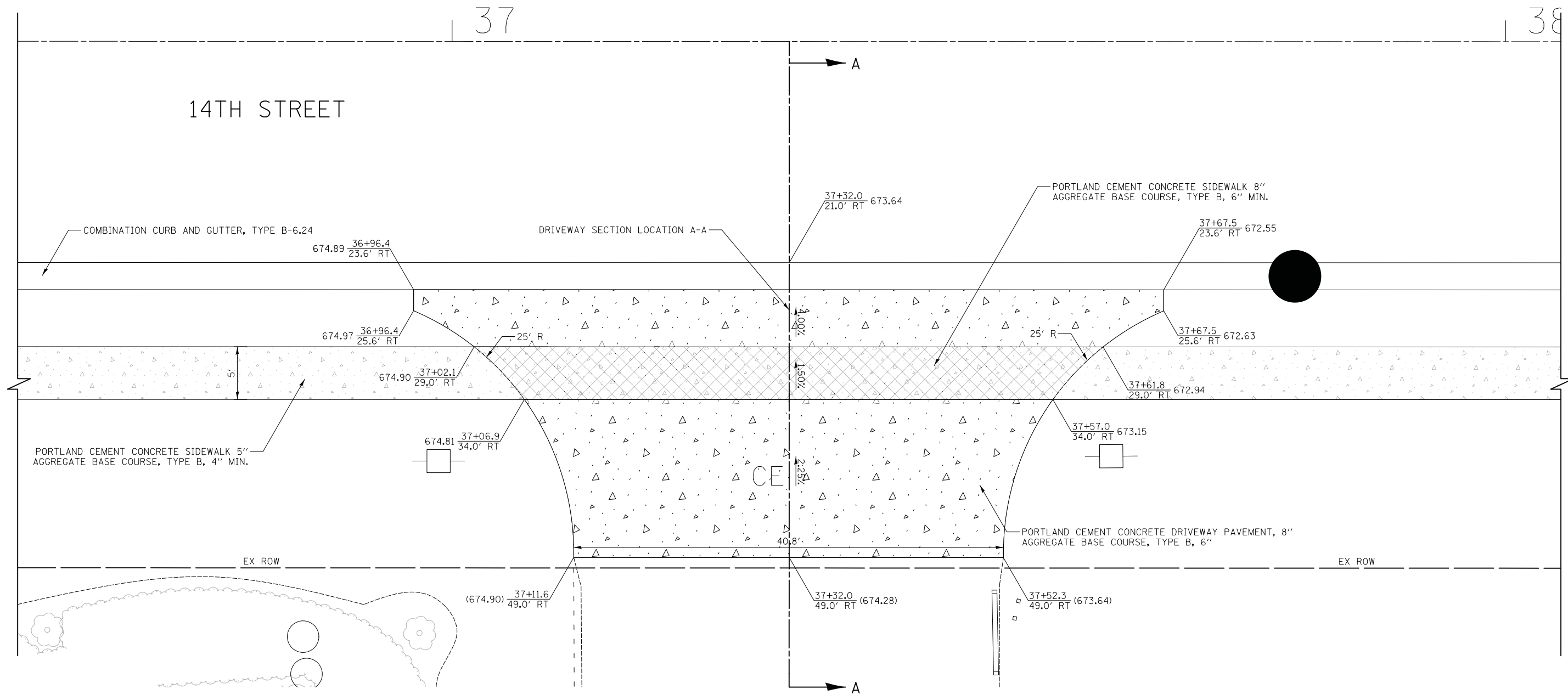
SHEET NO. 13 OF 74 SHEETS

F.A.U. RTE.	SECTION	COUNTY	TOTAL SHEETS	SHEET NO.
1228	99-00260-01-WR	LAKE	566	234
FED. ROAD DIST. NO. 1 ILLINOIS FED. AID PROJECT				CONTRACT NO. 61F33


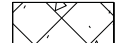





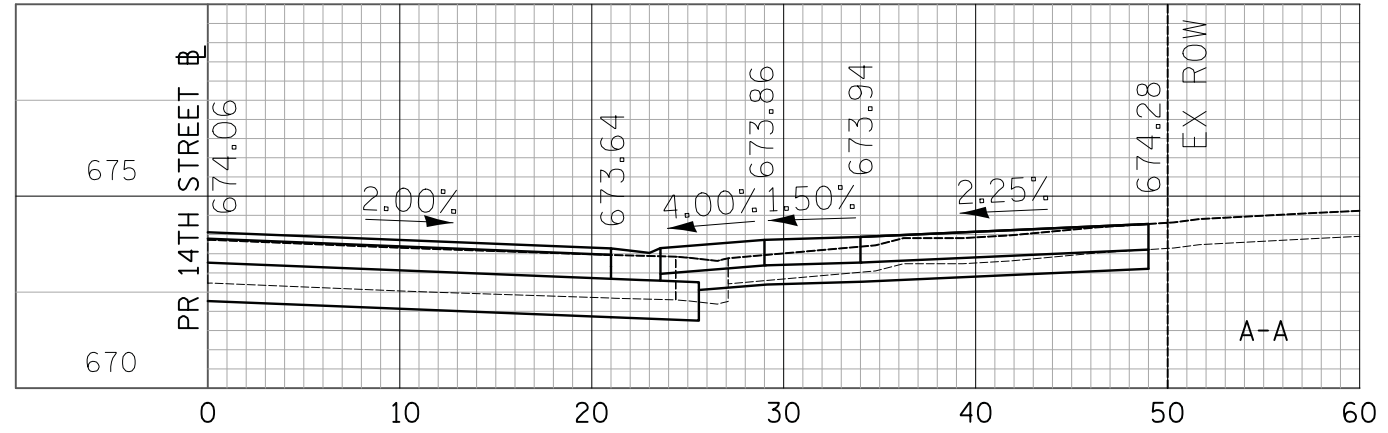
DATE	
BY	
SURVEYED	
PLOTTED	
TEMPLATE	
AREAS CHECKED	
NO.	

DATE	
BY	
SURVEYED	
PLOTTED	
TEMPLATE	
AREAS CHECKED	
NO.	



LEGEND

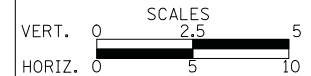
-  HOT-MIX ASPHALT SURFACE COURSE, MIX "D", N50, 3"
AGGREGATE BASE COURSE, TYPE B, 6" (8" CE)
-  PORTLAND CEMENT CONCRETE DRIVEWAY PAVEMENT, 5"
AGGREGATE BASE COURSE, TYPE B, 4"
-  PORTLAND CEMENT CONCRETE DRIVEWAY PAVEMENT, 8"
AGGREGATE BASE COURSE, TYPE B, 6"
-  PORTLAND CEMENT CONCRETE SIDEWALK 5"
AGGREGATE BASE COURSE, TYPE B, 4" MIN.
-  PORTLAND CEMENT CONCRETE SIDEWALK 8"
AGGREGATE BASE COURSE, TYPE B, 6" MIN.



CIVILTECH
Two Pierce Place, Suite 1400
Itasca, Illinois 60143
Tel: 630.773.3900 Fax: 630.773.3975
www.civiltechinc.com

DESIGNED - PK	REVISED -
DRAWN - PK	REVISED -
CHECKED - JRV	REVISED -
DATE - 11/7/2018	REVISED -

**STATE OF ILLINOIS
DEPARTMENT OF TRANSPORTATION**



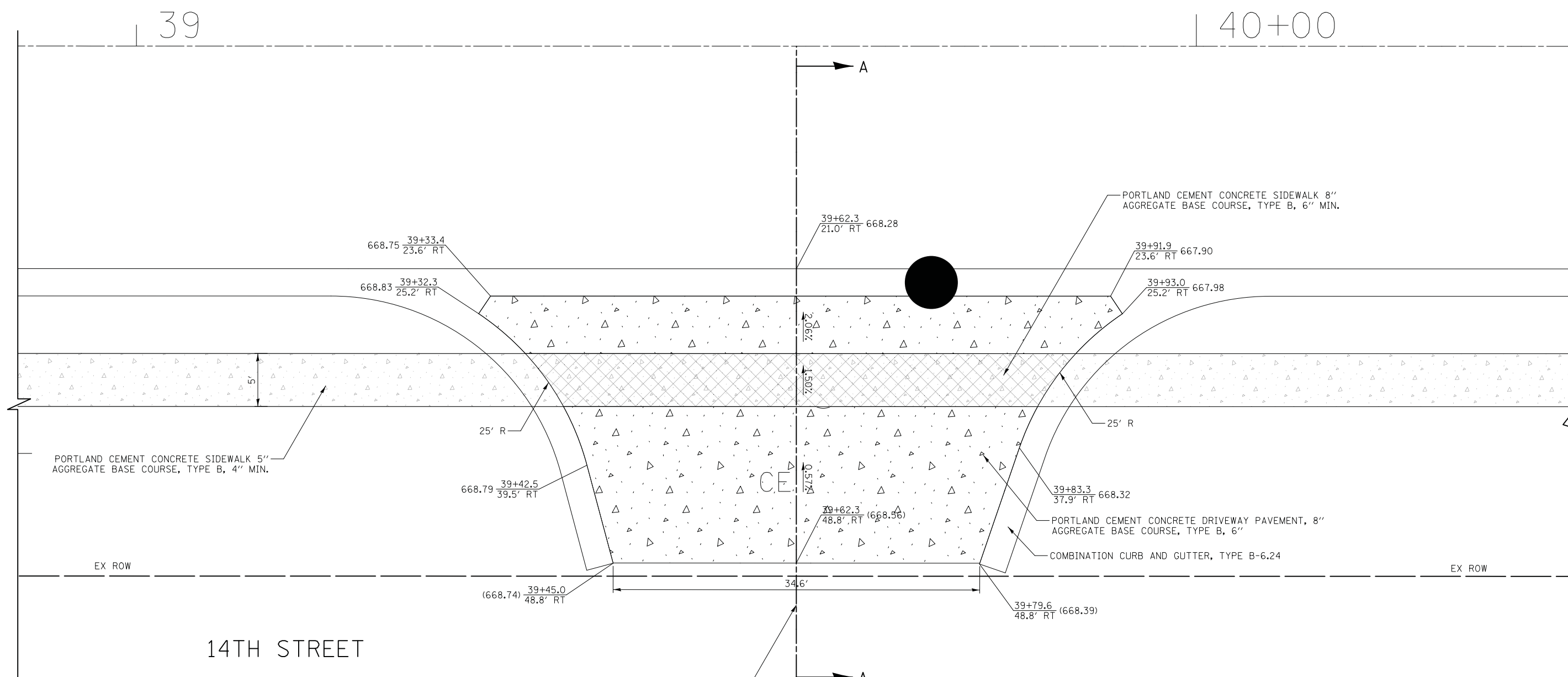
**DRIVEWAY DETAILS
14TH STREET - STA. 37 + 32.0**

SHEET NO. 14 OF 74 SHEETS



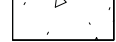


F.A.U. RTE.	SECTION	COUNTY	TOTAL SHEETS	SHEET NO.
1228	99-00260-01-WR	LAKE	566	235
CONTRACT NO. 61F33				
FED. ROAD DIST. NO. 1 ILLINOIS FED. AID PROJECT				

DATE	
BY	
SURVEYED	
PLOTTED	
TEMPLATE	
AREAS CHECKED	
NO.	

DATE	
BY	
SURVEYED	
PLOTTED	
TEMPLATE	
AREAS CHECKED	
NO.	



LEGEND

-  HOT-MIX ASPHALT SURFACE COURSE, MIX "D", N50, 3" AGGREGATE BASE COURSE, TYPE B, 6" (8" CE)
-  PORTLAND CEMENT CONCRETE DRIVEWAY PAVEMENT, 5" AGGREGATE BASE COURSE, TYPE B, 4"
-  PORTLAND CEMENT CONCRETE DRIVEWAY PAVEMENT, 8" AGGREGATE BASE COURSE, TYPE B, 6"
-  PORTLAND CEMENT CONCRETE SIDEWALK 5" AGGREGATE BASE COURSE, TYPE B, 4" MIN.
-  PORTLAND CEMENT CONCRETE SIDEWALK 8" AGGREGATE BASE COURSE, TYPE B, 6" MIN.



CIVILTECH
 Two Pierce Place, Suite 1400
 Itasca, Illinois 60143
 Tel: 630.773.3900 Fax: 630.773.3975
 www.civiltechinc.com

DESIGNED - PK	REVISED -
DRAWN - PK	REVISED -
CHECKED - JRV	REVISED -
DATE - 11/7/2018	REVISED -

**STATE OF ILLINOIS
 DEPARTMENT OF TRANSPORTATION**



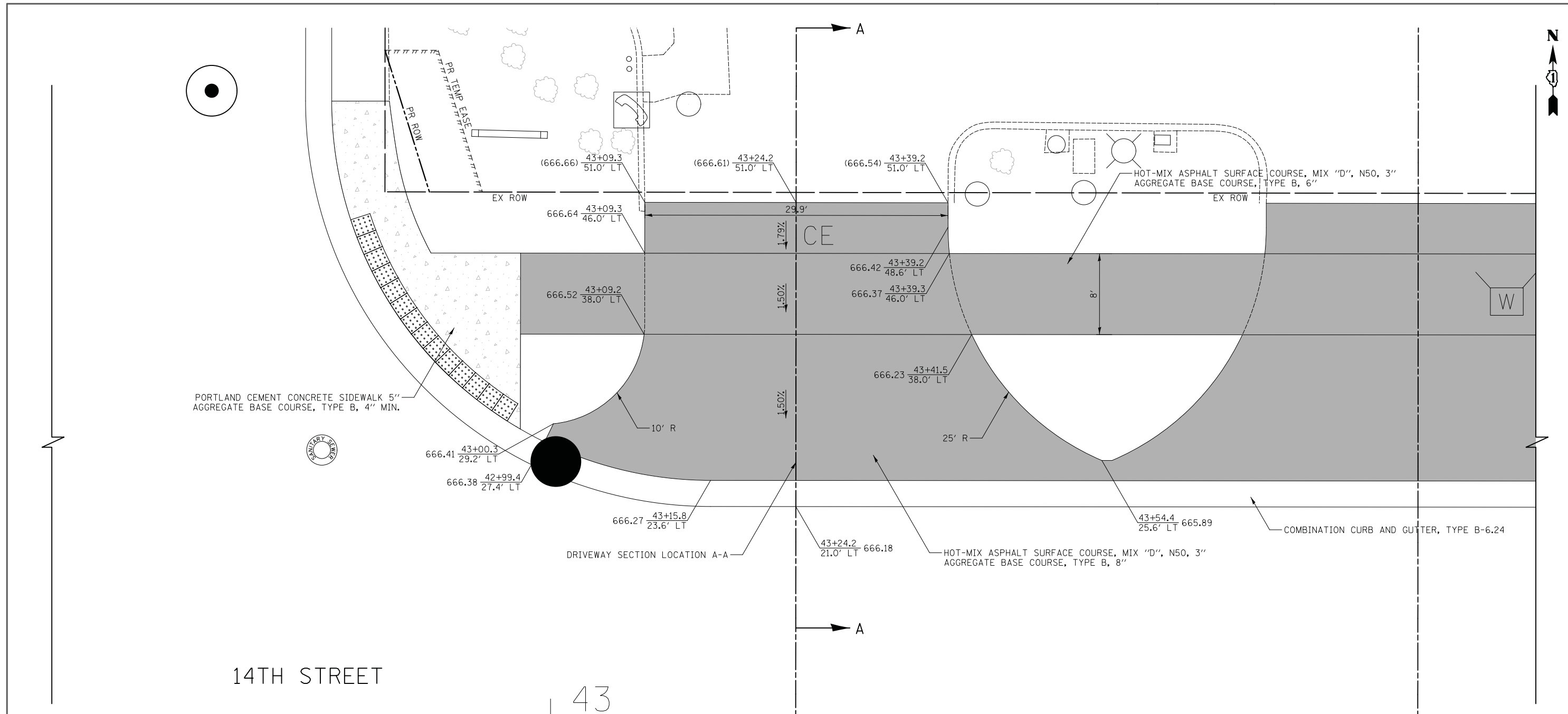
**DRIVEWAY DETAILS
 14TH STREET - STA. 39 + 62.3**

SHEET NO. 15 OF 74 SHEETS



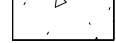


F.A.U. RTE.	SECTION	COUNTY	TOTAL SHEETS	SHEET NO.
1228	99-00260-01-WR	LAKE	566	236
				CONTRACT NO. 61F33
FED. ROAD DIST. NO. 1 ILLINOIS FED. AID PROJECT				

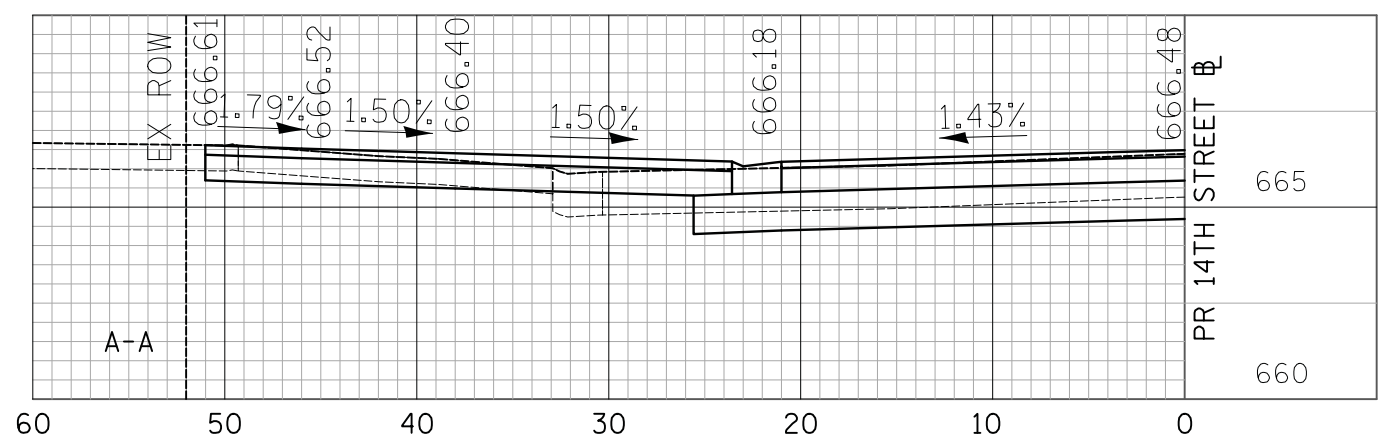
DATE	
BY	
SURVEYED	
PLOTTED	
TEMPLATE	
NOTE BOOK	
AREAS CHECKED	
NO.	

DATE	
BY	
SURVEYED	
PLOTTED	
TEMPLATE	
NOTE BOOK	
AREAS CHECKED	
NO.	



LEGEND

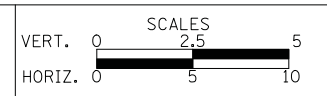
-  HOT-MIX ASPHALT SURFACE COURSE, MIX "D", N50, 3" AGGREGATE BASE COURSE, TYPE B, 6" (8" CE)
-  PORTLAND CEMENT CONCRETE DRIVEWAY PAVEMENT, 5" AGGREGATE BASE COURSE, TYPE B, 4"
-  PORTLAND CEMENT CONCRETE DRIVEWAY PAVEMENT, 8" AGGREGATE BASE COURSE, TYPE B, 6"
-  PORTLAND CEMENT CONCRETE SIDEWALK 5" AGGREGATE BASE COURSE, TYPE B, 4" MIN.
-  PORTLAND CEMENT CONCRETE SIDEWALK 8" AGGREGATE BASE COURSE, TYPE B, 6" MIN.



CIVILTECH
 Two Pierce Place, Suite 1400
 Itasca, Illinois 60143
 Tel: 630.773.3900 Fax: 630.773.3975
 www.civiltechinc.com

DESIGNED - PK	REVISED -
DRAWN - PK	REVISED -
CHECKED - JRV	REVISED -
DATE - 11/7/2018	REVISED -

STATE OF ILLINOIS
DEPARTMENT OF TRANSPORTATION



DRIVEWAY DETAILS
14TH STREET - STA. 43 + 24.2

F.A.U. RTE.	SECTION	COUNTY	TOTAL SHEETS	SHEET NO.
1228	99-00260-01-WR	LAKE	566	237
CONTRACT NO. 61F33				
FED. ROAD DIST. NO. 1 ILLINOIS FED. AID PROJECT				

SHEET NO. 16 OF 74 SHEETS

43

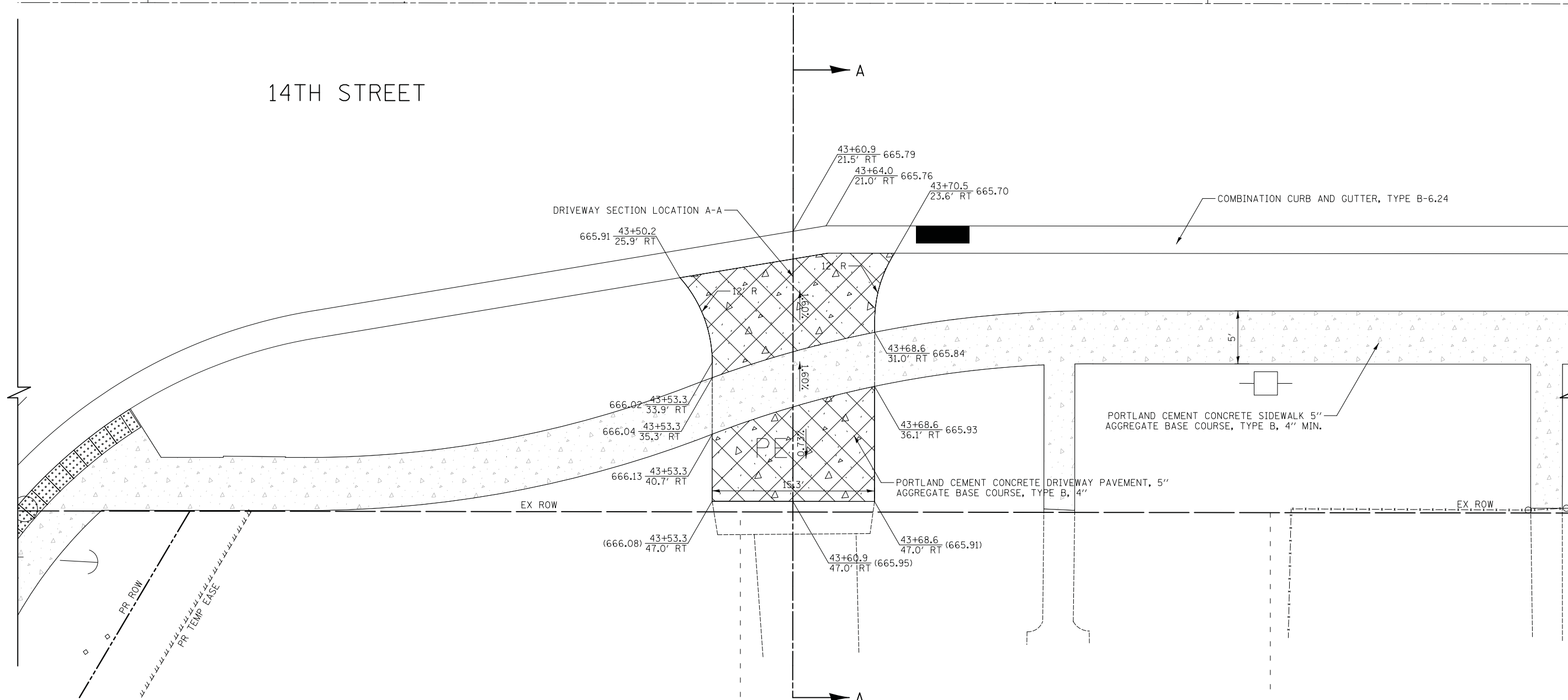
44

14TH STREET



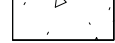




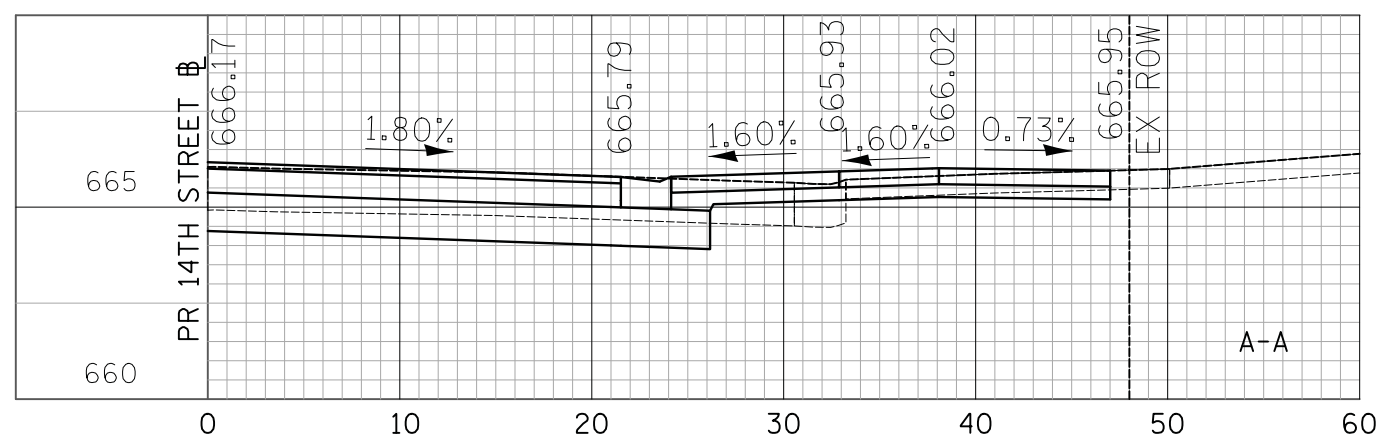
DATE	
BY	
SURVEYED	
PLOTTED	
TEMPLATE	
AREAS CHECKED	
FINISH SURVEY	
NOTE BOOK	
NO.	

DATE	
BY	
SURVEYED	
PLOTTED	
TEMPLATE	
AREAS CHECKED	
ORIGINAL SURVEY	
NOTE BOOK	
NO.	



LEGEND

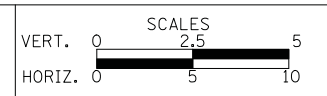
-  HOT-MIX ASPHALT SURFACE COURSE, MIX "D", N50, 3" AGGREGATE BASE COURSE, TYPE B, 6" (8" CE)
-  PORTLAND CEMENT CONCRETE DRIVEWAY PAVEMENT, 5" AGGREGATE BASE COURSE, TYPE B, 4"
-  PORTLAND CEMENT CONCRETE DRIVEWAY PAVEMENT, 8" AGGREGATE BASE COURSE, TYPE B, 6"
-  PORTLAND CEMENT CONCRETE SIDEWALK 5" AGGREGATE BASE COURSE, TYPE B, 4" MIN.
-  PORTLAND CEMENT CONCRETE SIDEWALK 8" AGGREGATE BASE COURSE, TYPE B, 6" MIN.



CIVILTECH
 Two Pierce Place, Suite 1400
 Itasca, Illinois 60143
 Tel: 630.773.3900 Fax: 630.773.3975
 www.civiltechinc.com

DESIGNED - PK	REVISED -
DRAWN - PK	REVISED -
CHECKED - JRV	REVISED -
DATE - 11/7/2018	REVISED -

STATE OF ILLINOIS
DEPARTMENT OF TRANSPORTATION



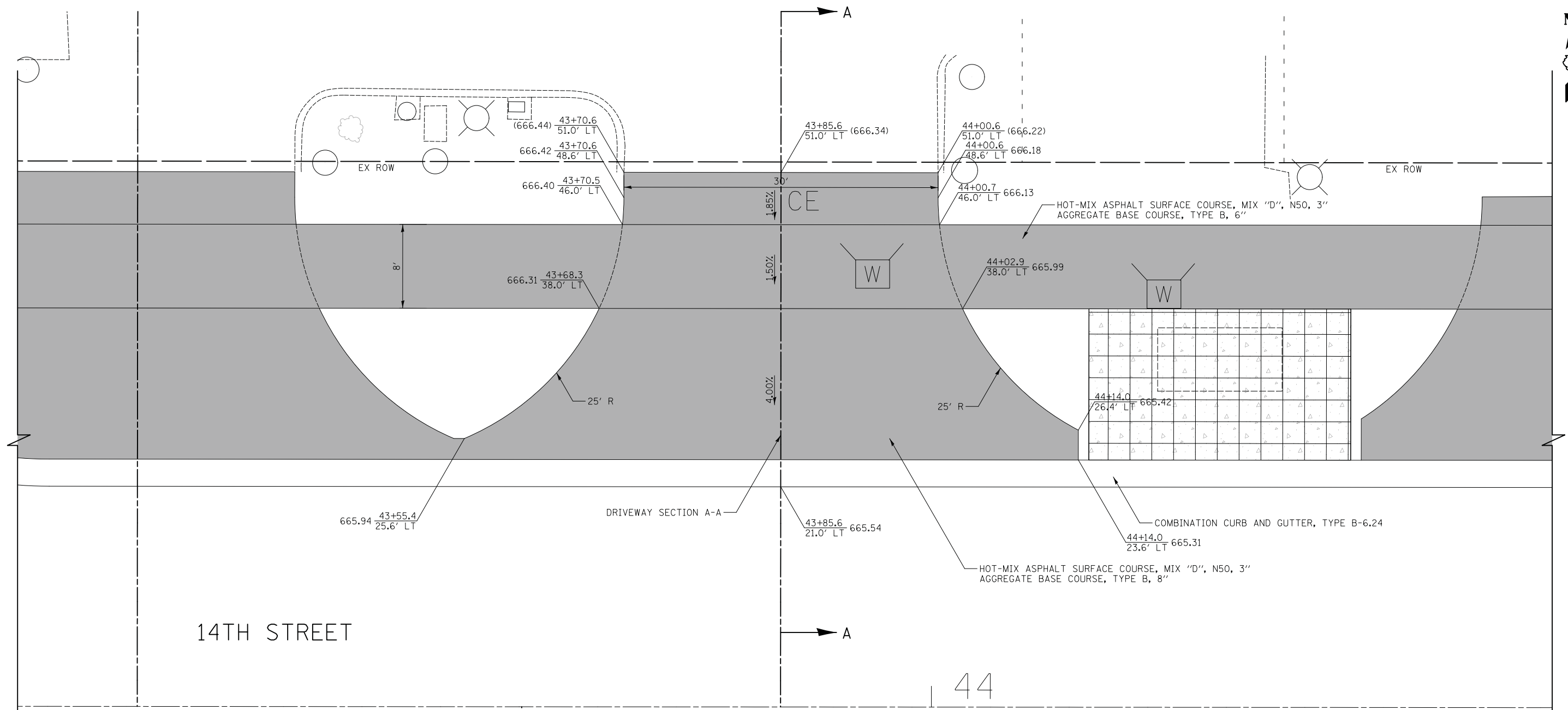
DRIVEWAY DETAILS
14TH STREET - STA. 43 + 60.9

F.A.U. RTE.	SECTION	COUNTY	TOTAL SHEETS	SHEET NO.
1228	99-00260-01-WR	LAKE	566	238
				CONTRACT NO. 61F33
FED. ROAD DIST. NO. 1 ILLINOIS FED. AID PROJECT				

SHEET NO. 17 OF 74 SHEETS

DATE	
BY	
SURVEYED	
PLOTTED	
TEMPLATE	
AREAS CHECKED	
NO.	

DATE	
BY	
SURVEYED	
PLOTTED	
TEMPLATE	
AREAS CHECKED	
NO.	

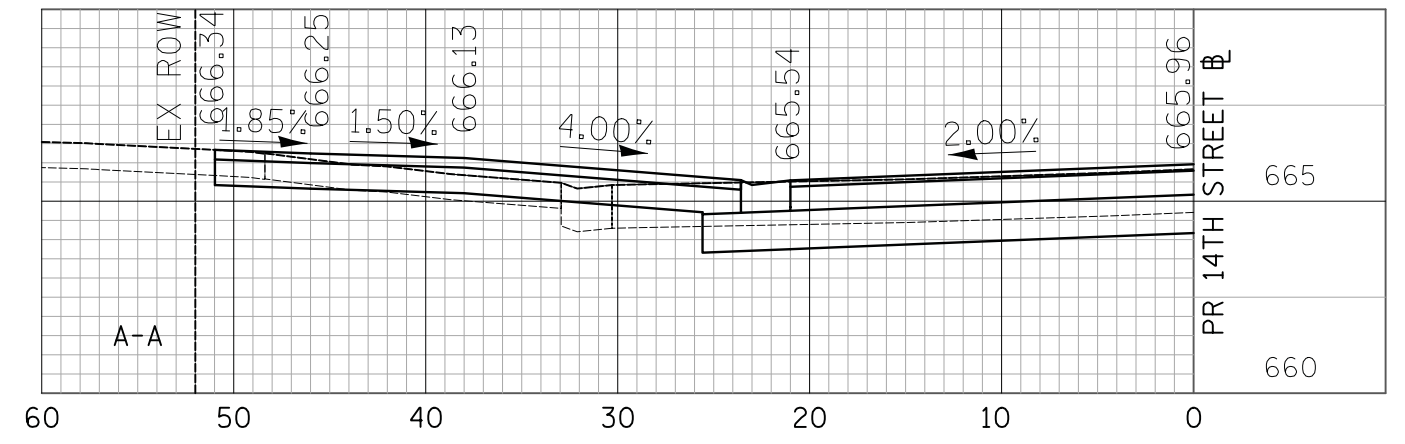


14TH STREET

44

LEGEND

- HOT-MIX ASPHALT SURFACE COURSE, MIX "D", N50, 3" AGGREGATE BASE COURSE, TYPE B, 6" (8" CE)
- PORTLAND CEMENT CONCRETE DRIVEWAY PAVEMENT, 5" AGGREGATE BASE COURSE, TYPE B, 4"
- PORTLAND CEMENT CONCRETE DRIVEWAY PAVEMENT, 8" AGGREGATE BASE COURSE, TYPE B, 6"
- PORTLAND CEMENT CONCRETE SIDEWALK 5" AGGREGATE BASE COURSE, TYPE B, 4" MIN.
- PORTLAND CEMENT CONCRETE SIDEWALK 8" AGGREGATE BASE COURSE, TYPE B, 6" MIN.



CIVILTECH
 Two Pierce Place, Suite 1400
 Itasca, Illinois 60143
 Tel: 630.773.3900 Fax: 630.773.3975
 www.civiltechinc.com

DESIGNED - PK	REVISED -
DRAWN - PK	REVISED -
CHECKED - JRV	REVISED -
DATE - 11/7/2018	REVISED -

STATE OF ILLINOIS
DEPARTMENT OF TRANSPORTATION



DRIVEWAY DETAILS
14TH STREET - STA. 43 + 85.6

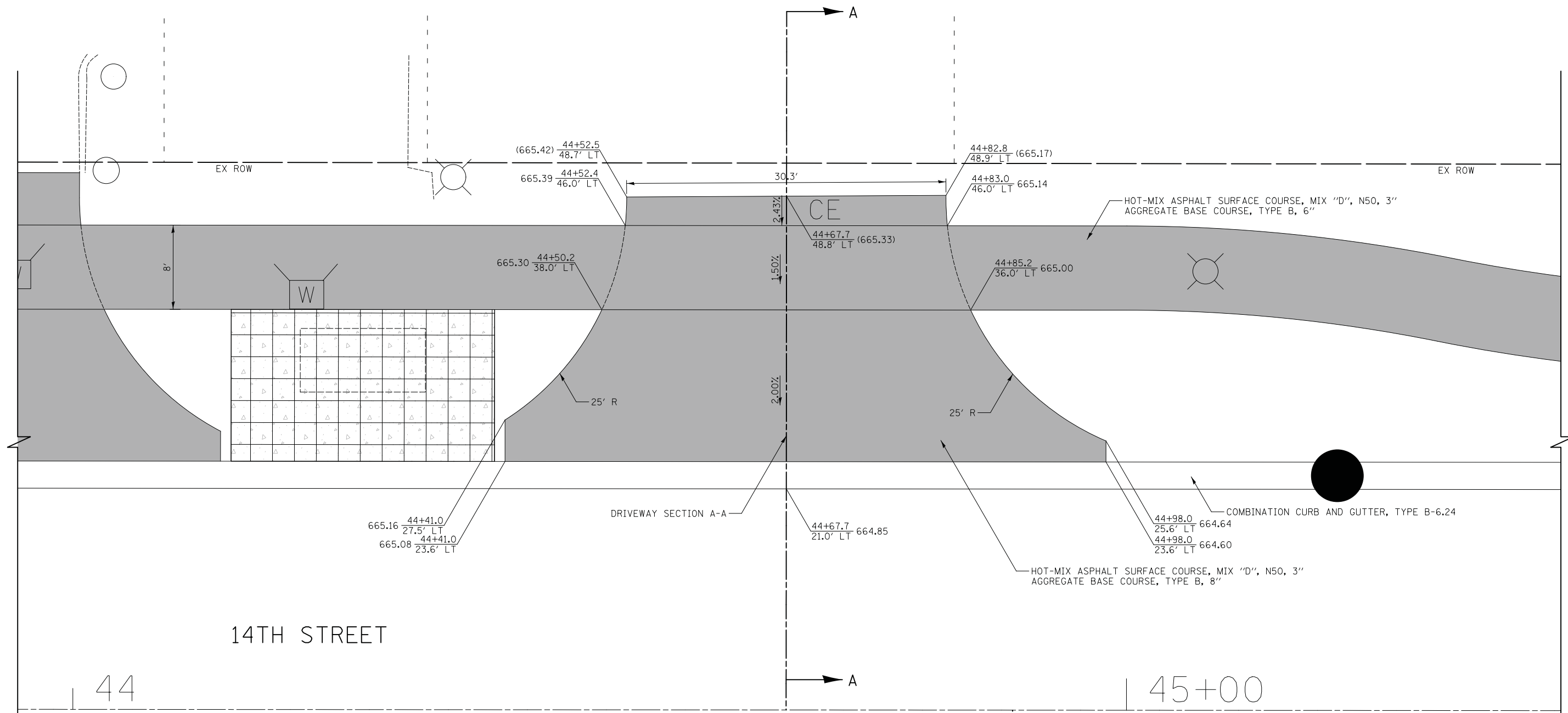
SHEET NO. 18 OF 74 SHEETS

F.A.U. RTE.	SECTION	COUNTY	TOTAL SHEETS	SHEET NO.
1228	99-00260-01-WR	LAKE	566	239
FED. ROAD DIST. NO. 1 ILLINOIS FED. AID PROJECT				CONTRACT NO. 61F33



DATE	
BY	
FINISHED SURVEY	
PLOTTED	
TEMPLATE	
AREAS CHECKED	
NO.	

DATE	
BY	
ORIGINAL SURVEY	
NOTE BOOK	
AREAS CHECKED	
NO.	



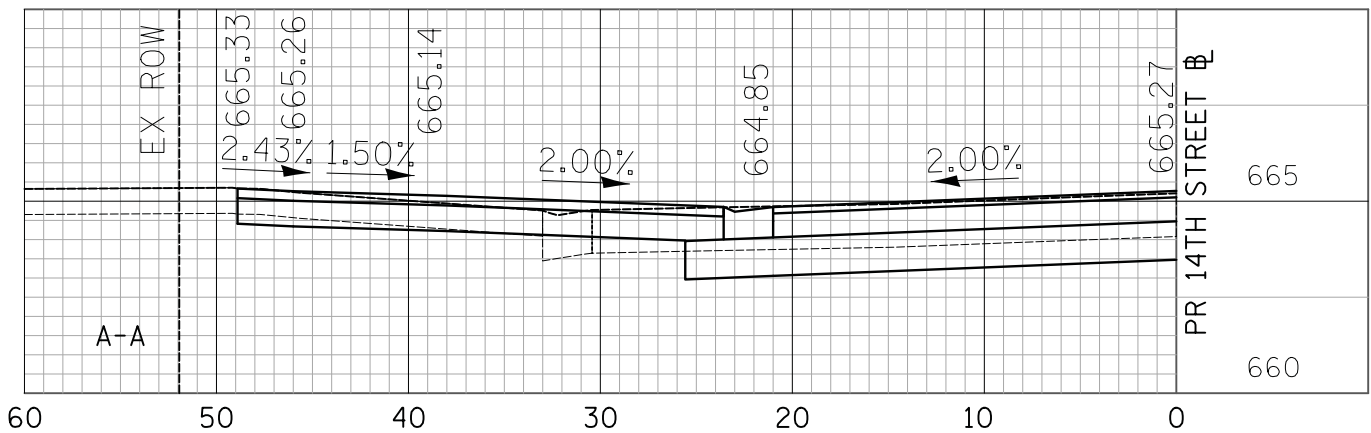
14TH STREET

44

45+00

LEGEND

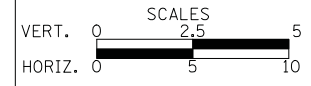
- HOT-MIX ASPHALT SURFACE COURSE, MIX "D", N50, 3" AGGREGATE BASE COURSE, TYPE B, 6" (8" CE)
- PORTLAND CEMENT CONCRETE DRIVEWAY PAVEMENT, 5" AGGREGATE BASE COURSE, TYPE B, 4"
- PORTLAND CEMENT CONCRETE DRIVEWAY PAVEMENT, 8" AGGREGATE BASE COURSE, TYPE B, 6"
- PORTLAND CEMENT CONCRETE SIDEWALK 5" AGGREGATE BASE COURSE, TYPE B, 4" MIN.
- PORTLAND CEMENT CONCRETE SIDEWALK 8" AGGREGATE BASE COURSE, TYPE B, 6" MIN.



CIVILTECH
 Two Pierce Place, Suite 1400
 Itasca, Illinois 60143
 Tel: 630.773.3900 Fax: 630.773.3975
 www.civiltechinc.com

DESIGNED - PK	REVISED -
DRAWN - PK	REVISED -
CHECKED - JRV	REVISED -
DATE - 11/7/2018	REVISED -

**STATE OF ILLINOIS
 DEPARTMENT OF TRANSPORTATION**



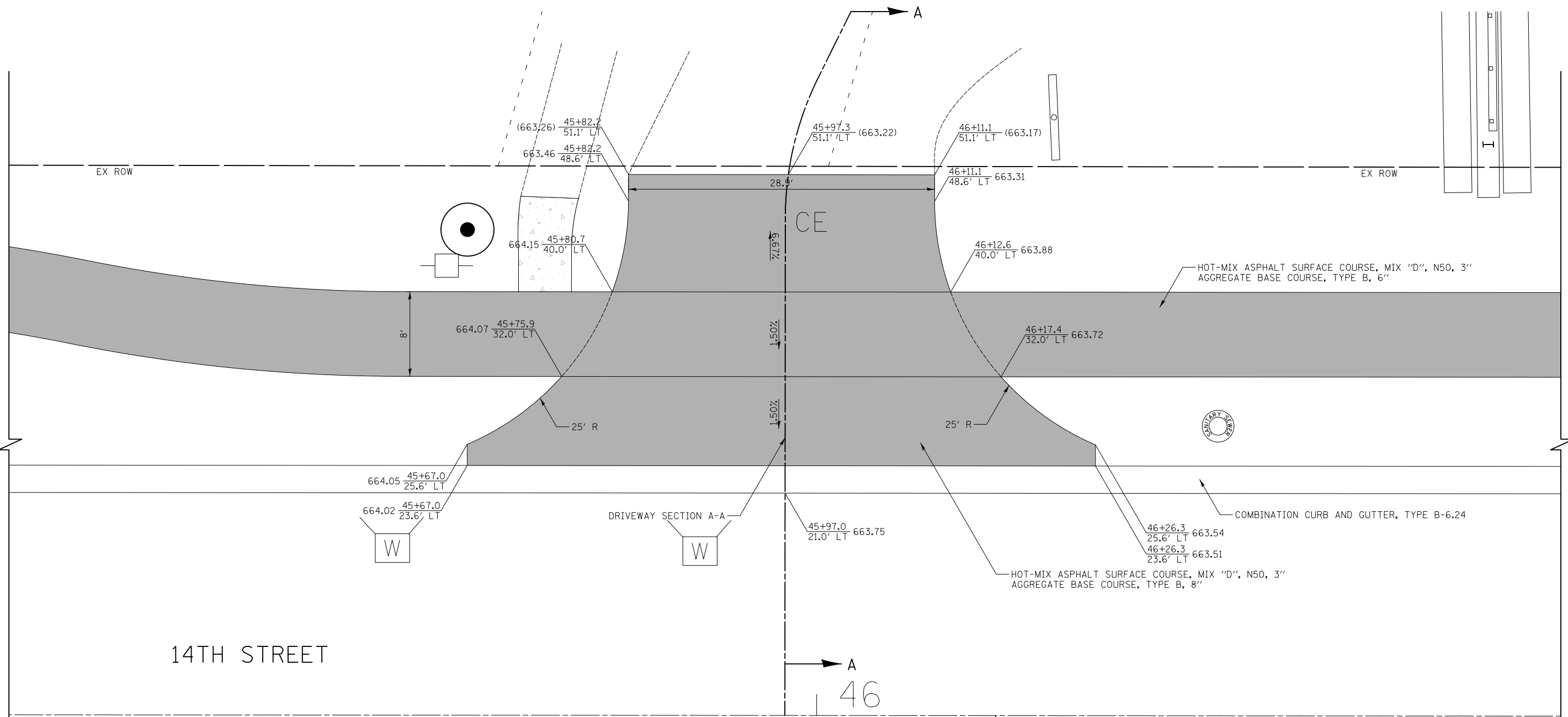
**DRIVEWAY DETAILS
 14TH STREET - STA. 44 + 67.7**

SHEET NO. 19 OF 74 SHEETS

F.A.U. RTE.	SECTION	COUNTY	TOTAL SHEETS	SHEET NO.
1228	99-00260-01-WR	LAKE	566	240
FED. ROAD DIST. NO. 1 ILLINOIS FED. AID PROJECT				CONTRACT NO. 61F33

DATE	
BY	
SURVEYED	
PLOTTED	
TEMPLATE	
AREAS CHECKED	
FINISH SURVEY	
NOTE BOOK	
NO.	

DATE	
BY	
SURVEYED	
PLOTTED	
TEMPLATE	
AREAS CHECKED	
ORIGINAL SURVEY	
NOTE BOOK	
NO.	

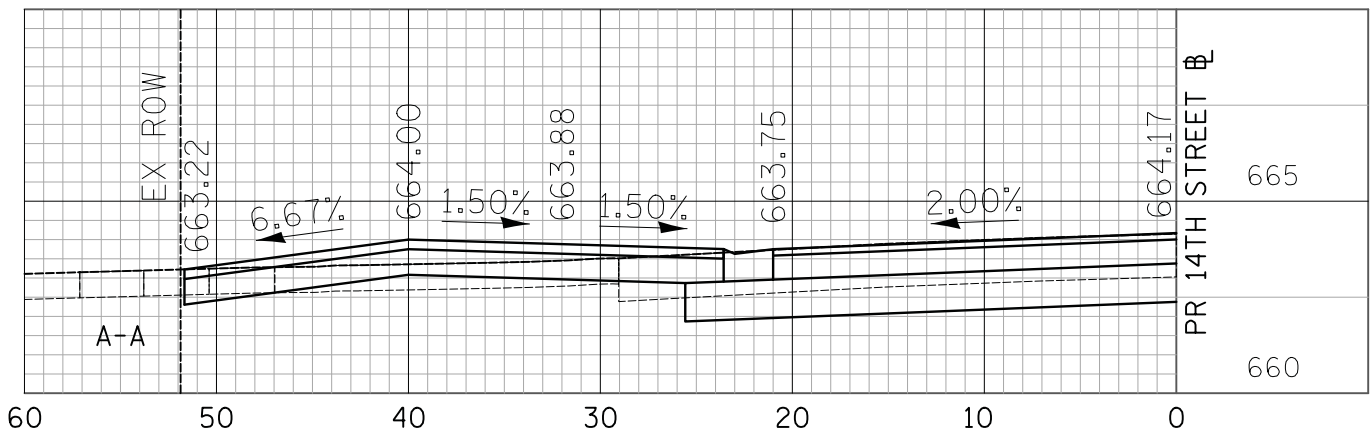


14TH STREET

46

LEGEND

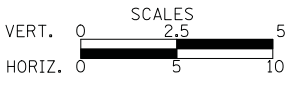
- HOT-MIX ASPHALT SURFACE COURSE, MIX "D", N50, 3" AGGREGATE BASE COURSE, TYPE B, 6" (8" CE)
- PORTLAND CEMENT CONCRETE DRIVEWAY PAVEMENT, 5" AGGREGATE BASE COURSE, TYPE B, 4"
- PORTLAND CEMENT CONCRETE DRIVEWAY PAVEMENT, 8" AGGREGATE BASE COURSE, TYPE B, 6"
- PORTLAND CEMENT CONCRETE SIDEWALK 5" AGGREGATE BASE COURSE, TYPE B, 4" MIN.
- PORTLAND CEMENT CONCRETE SIDEWALK 8" AGGREGATE BASE COURSE, TYPE B, 6" MIN.



CIVILTECH
 Two Pierce Place, Suite 1400
 Itasca, Illinois 60143
 Tel: 630.773.3900 Fax: 630.773.3975
 www.civiltechinc.com

DESIGNED - PK	REVISED -
DRAWN - PK	REVISED -
CHECKED - JRV	REVISED -
DATE - 11/7/2018	REVISED -

**STATE OF ILLINOIS
 DEPARTMENT OF TRANSPORTATION**



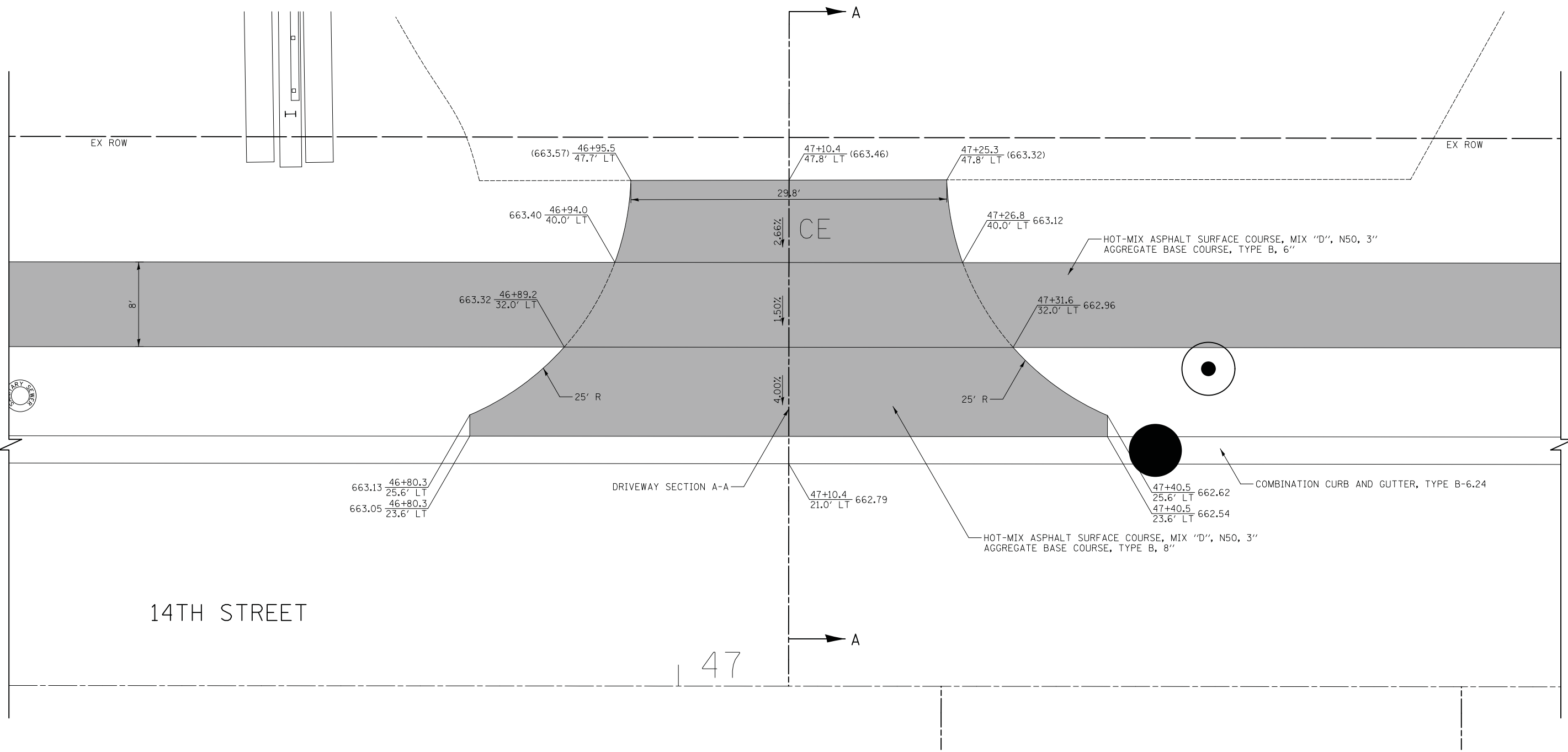
**DRIVEWAY DETAILS
 14TH STREET - STA. 45 + 97.0**

SHEET NO. 21 OF 74 SHEETS

F.A.U. RTE.	SECTION	COUNTY	TOTAL SHEETS	SHEET NO.
1228	99-00260-01-WR	LAKE	566	242
				CONTRACT NO. 61F33
FED. ROAD DIST. NO. 1 ILLINOIS FED. AID PROJECT				

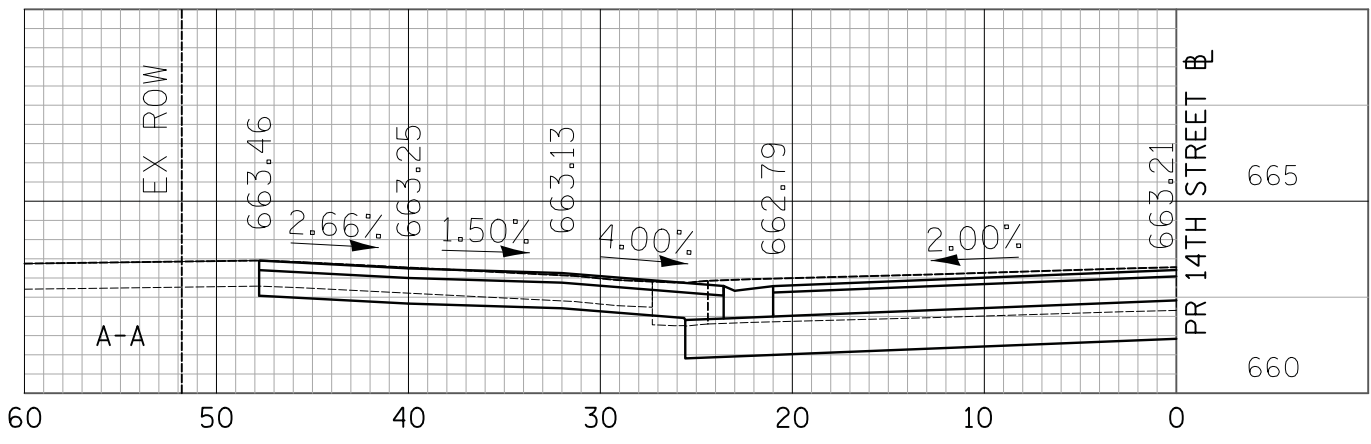
DATE	
BY	
SURVEYED	
PLOTTED	
TEMPLATE	
AREAS CHECKED	
NO.	

DATE	
BY	
SURVEYED	
PLOTTED	
TEMPLATE	
AREAS CHECKED	
NO.	



LEGEND

- HOT-MIX ASPHALT SURFACE COURSE, MIX "D", N50, 3" AGGREGATE BASE COURSE, TYPE B, 6" (8" CE)
- PORTLAND CEMENT CONCRETE DRIVEWAY PAVEMENT, 5" AGGREGATE BASE COURSE, TYPE B, 4"
- PORTLAND CEMENT CONCRETE DRIVEWAY PAVEMENT, 8" AGGREGATE BASE COURSE, TYPE B, 6"
- PORTLAND CEMENT CONCRETE SIDEWALK 5" AGGREGATE BASE COURSE, TYPE B, 4" MIN.
- PORTLAND CEMENT CONCRETE SIDEWALK 8" AGGREGATE BASE COURSE, TYPE B, 6" MIN.



CIVILTECH
 Two Pierce Place, Suite 1400
 Itasca, Illinois 60143
 Tel: 630.773.3900 Fax: 630.773.3975
 www.civiltechinc.com

DESIGNED - PK	REVISED -
DRAWN - PK	REVISED -
CHECKED - JRV	REVISED -
DATE - 11/7/2018	REVISED -

STATE OF ILLINOIS
DEPARTMENT OF TRANSPORTATION

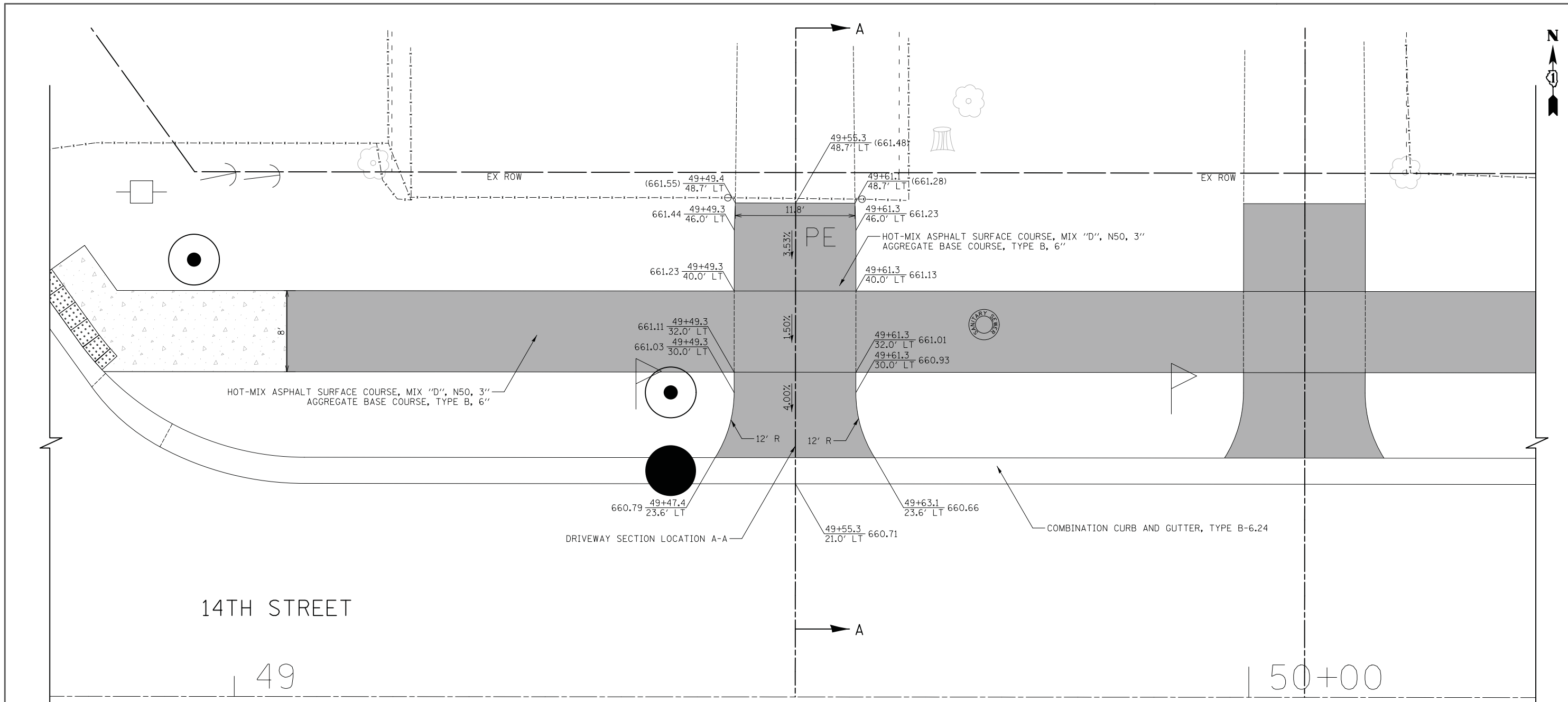


DRIVEWAY DETAILS
14TH STREET - STA. 47 + 10.4
 SHEET NO. 23 OF 74 SHEETS






F.A.U. RTE.	SECTION	COUNTY	TOTAL SHEETS	SHEET NO.
1228	99-00260-01-WR	LAKE	566	244
FED. ROAD DIST. NO. 1 ILLINOIS FED. AID PROJECT				CONTRACT NO. 61F33

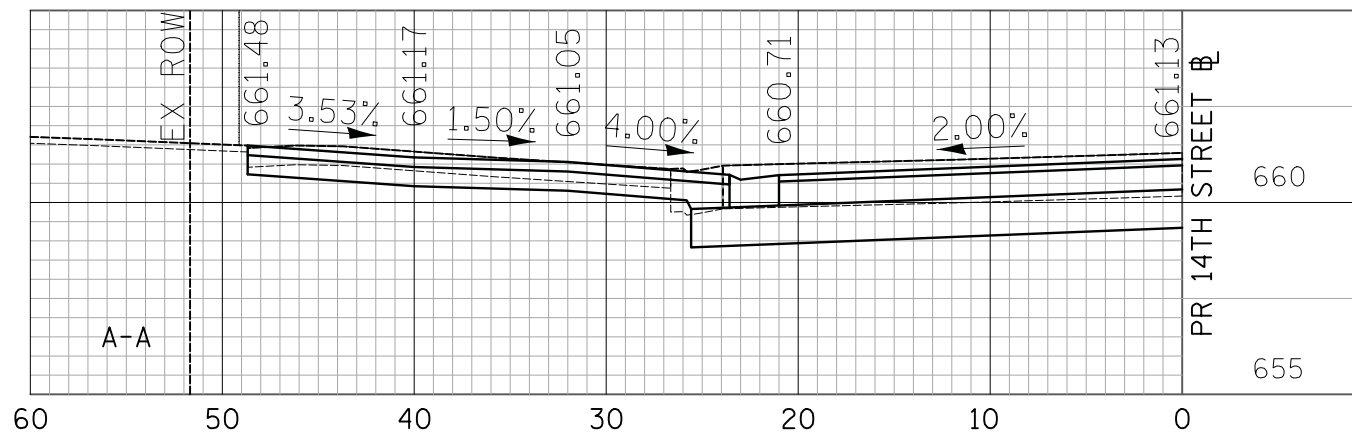
DATE	
BY	
SURVEYED	
PLOTTED	
TEMPLATE	
NOTE BOOK	
AREAS CHECKED	
NO.	

DATE	
BY	
SURVEYED	
PLOTTED	
TEMPLATE	
NOTE BOOK	
AREAS CHECKED	
NO.	



LEGEND

-  HOT-MIX ASPHALT SURFACE COURSE, MIX "D", N50, 3" AGGREGATE BASE COURSE, TYPE B, 6" (8" CE)
-  PORTLAND CEMENT CONCRETE DRIVEWAY PAVEMENT, 5" AGGREGATE BASE COURSE, TYPE B, 4"
-  PORTLAND CEMENT CONCRETE DRIVEWAY PAVEMENT, 8" AGGREGATE BASE COURSE, TYPE B, 6"
-  PORTLAND CEMENT CONCRETE SIDEWALK 5" AGGREGATE BASE COURSE, TYPE B, 4" MIN.
-  PORTLAND CEMENT CONCRETE SIDEWALK 8" AGGREGATE BASE COURSE, TYPE B, 6" MIN.



CIVILTECH
 Two Pierce Place, Suite 1400
 Itasca, Illinois 60143
 Tel: 630.773.3900 Fax: 630.773.3975
 www.civiltechinc.com

DESIGNED - PK	REVISED -
DRAWN - PK	REVISED -
CHECKED - JRV	REVISED -
DATE - 11/7/2018	REVISED -

**STATE OF ILLINOIS
 DEPARTMENT OF TRANSPORTATION**



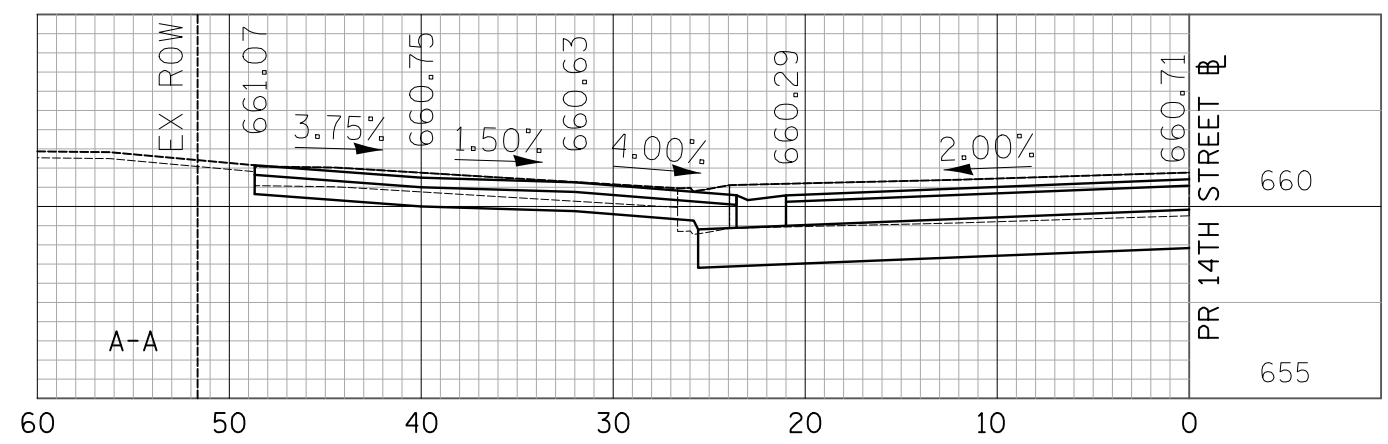
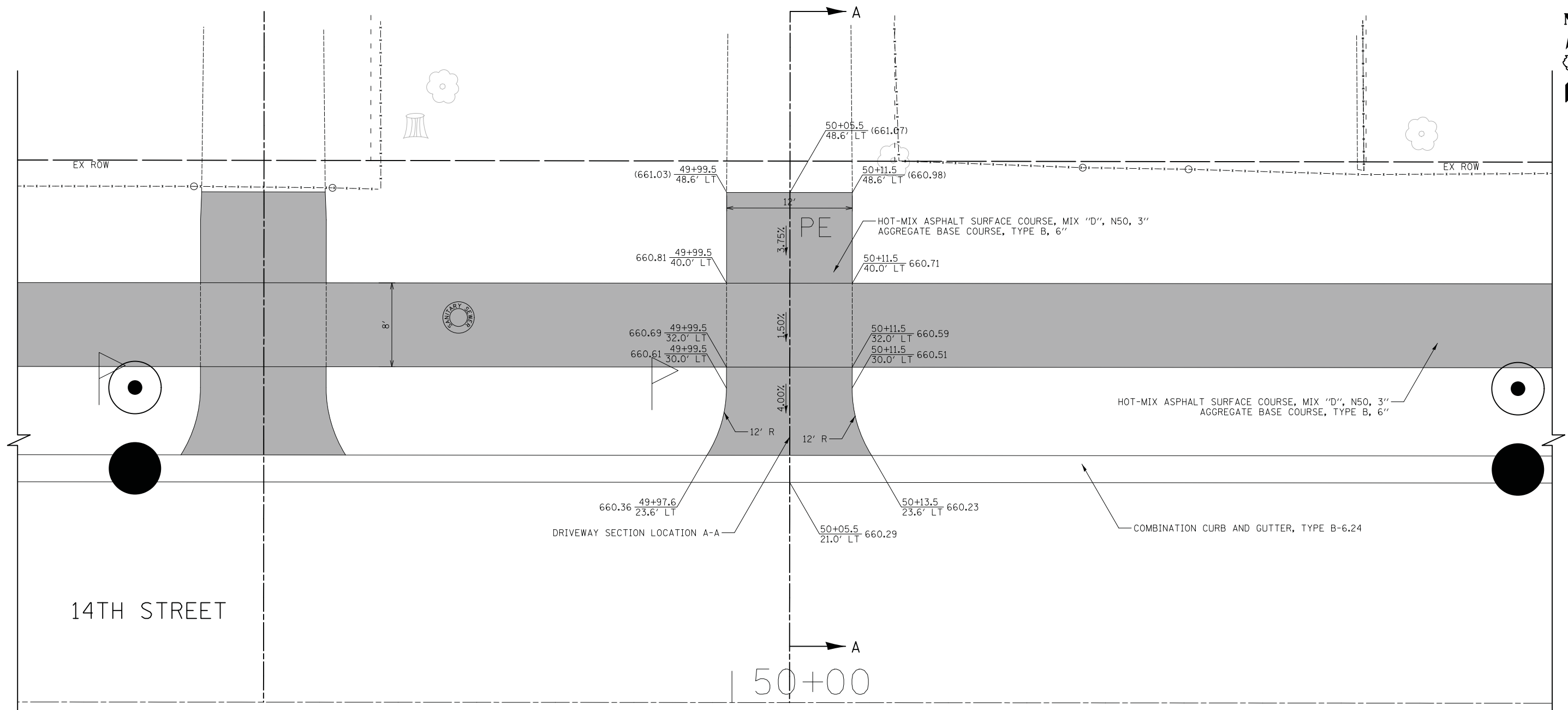
**DRIVEWAY DETAILS
 14TH STREET - STA. 49 + 55.3**

SHEET NO. 26 OF 74 SHEETS

F.A.U. RTE.	SECTION	COUNTY	TOTAL SHEETS	SHEET NO.
1228	99-00260-01-WR	LAKE	566	247
CONTRACT NO. 61F33				
FED. ROAD DIST. NO. 1 ILLINOIS FED. AID PROJECT				

DATE	
BY	
SURVEYED	
PLOTTED	
TEMPLATE	
AREAS	
CHECKED	
NO.	

DATE	
BY	
SURVEYED	
PLOTTED	
TEMPLATE	
AREAS	
CHECKED	
NO.	



- LEGEND**
- HOT-MIX ASPHALT SURFACE COURSE, MIX "D", N50, 3"
AGGREGATE BASE COURSE, TYPE B, 6" (8" CE)
 - PORTLAND CEMENT CONCRETE DRIVEWAY PAVEMENT, 5"
AGGREGATE BASE COURSE, TYPE B, 4"
 - PORTLAND CEMENT CONCRETE DRIVEWAY PAVEMENT, 8"
AGGREGATE BASE COURSE, TYPE B, 6"
 - PORTLAND CEMENT CONCRETE SIDEWALK 5"
AGGREGATE BASE COURSE, TYPE B, 4" MIN.
 - PORTLAND CEMENT CONCRETE SIDEWALK 8"
AGGREGATE BASE COURSE, TYPE B, 6" MIN.

CIVILTECH
Two Pierce Place, Suite 1400
Itasca, Illinois 60143
Tel: 630.773.3900 Fax: 630.773.3975
www.civiltechinc.com

DESIGNED - PK	REVISED -
DRAWN - PK	REVISED -
CHECKED - JRV	REVISED -
DATE - 11/7/2018	REVISED -

**STATE OF ILLINOIS
DEPARTMENT OF TRANSPORTATION**



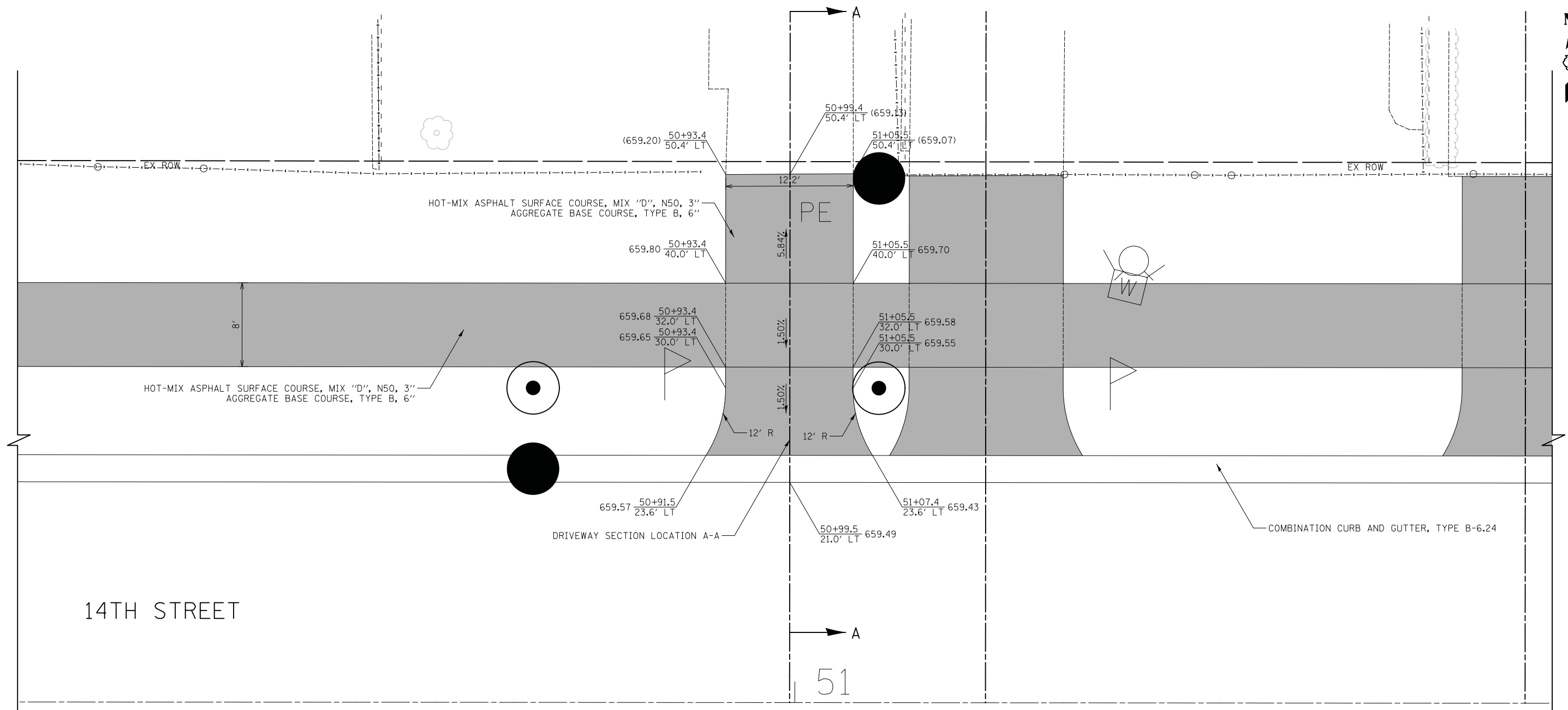
**DRIVEWAY DETAILS
14TH STREET - STA. 50 + 05.5**

SHEET NO. 27 OF 74 SHEETS

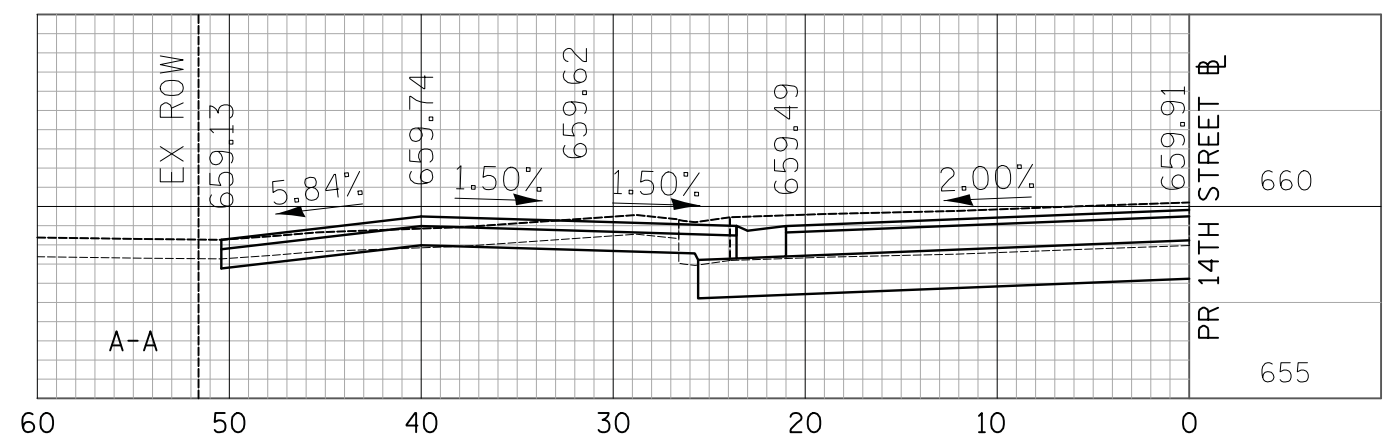
F.A.U. RTE.	SECTION	COUNTY	TOTAL SHEETS	SHEET NO.
1228	99-00260-01-WR	LAKE	566	248
CONTRACT NO. 61F33				
FED. ROAD DIST. NO. 1 ILLINOIS FED. AID PROJECT				

DATE	
BY	
SURVEYED	
PLOTTED	
TEMPLATE	
AREAS CHECKED	
NO.	

DATE	
BY	
SURVEYED	
PLOTTED	
TEMPLATE	
AREAS CHECKED	
NO.	



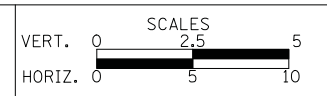
- LEGEND**
- HOT-MIX ASPHALT SURFACE COURSE, MIX "D", N50, 3" AGGREGATE BASE COURSE, TYPE B, 6" (8" CE)
 - PORTLAND CEMENT CONCRETE DRIVEWAY PAVEMENT, 5" AGGREGATE BASE COURSE, TYPE B, 4"
 - PORTLAND CEMENT CONCRETE DRIVEWAY PAVEMENT, 8" AGGREGATE BASE COURSE, TYPE B, 6"
 - PORTLAND CEMENT CONCRETE SIDEWALK 5" AGGREGATE BASE COURSE, TYPE B, 4" MIN.
 - PORTLAND CEMENT CONCRETE SIDEWALK 8" AGGREGATE BASE COURSE, TYPE B, 6" MIN.



CIVILTECH
 Two Pierce Place, Suite 1400
 Itasca, Illinois 60143
 Tel: 630.773.3900 Fax: 630.773.3975
 www.civiltechinc.com

DESIGNED - PK	REVISED -
DRAWN - PK	REVISED -
CHECKED - JRV	REVISED -
DATE - 11/7/2018	REVISED -

STATE OF ILLINOIS
DEPARTMENT OF TRANSPORTATION

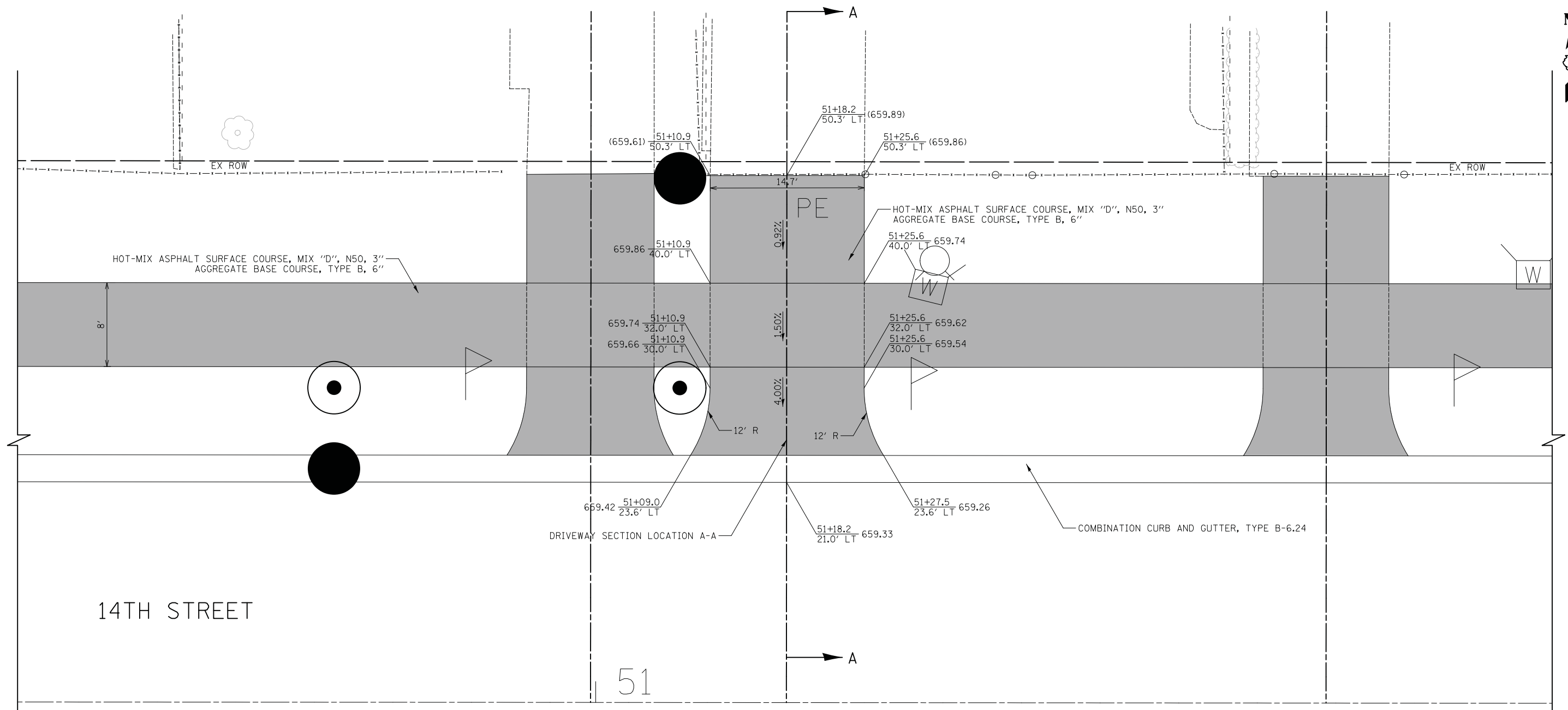


DRIVEWAY DETAILS
14TH STREET - STA. 50 + 99.5
 SHEET NO. 28 OF 74 SHEETS

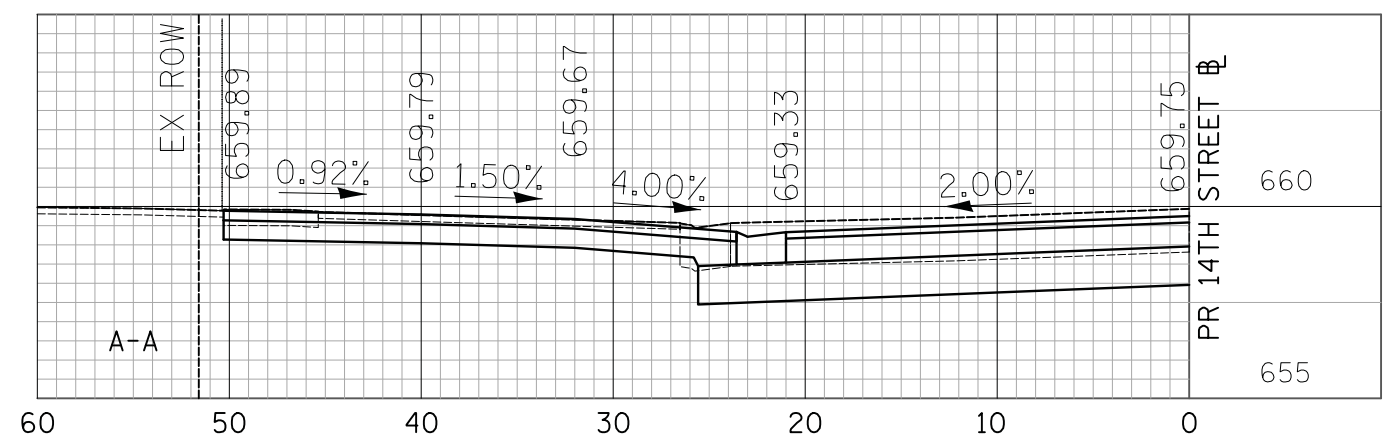
F.A.U. RTE.	SECTION	COUNTY	TOTAL SHEETS	SHEET NO.
1228	99-00260-01-WR	LAKE	566	249
CONTRACT NO. 61F33				
FED. ROAD DIST. NO. 1 ILLINOIS FED. AID PROJECT				

DATE	
BY	
SURVEYED	
PLOTTED	
TEMPLATE	
AREAS	
CHECKED	
NO.	

DATE	
BY	
SURVEYED	
PLOTTED	
TEMPLATE	
AREAS	
CHECKED	
NO.	



- LEGEND**
- HOT-MIX ASPHALT SURFACE COURSE, MIX "D", N50, 3" AGGREGATE BASE COURSE, TYPE B, 6" (8" CE)
 - PORTLAND CEMENT CONCRETE DRIVEWAY PAVEMENT, 5" AGGREGATE BASE COURSE, TYPE B, 4"
 - PORTLAND CEMENT CONCRETE DRIVEWAY PAVEMENT, 8" AGGREGATE BASE COURSE, TYPE B, 6"
 - PORTLAND CEMENT CONCRETE SIDEWALK 5" AGGREGATE BASE COURSE, TYPE B, 4" MIN.
 - PORTLAND CEMENT CONCRETE SIDEWALK 8" AGGREGATE BASE COURSE, TYPE B, 6" MIN.



CIVILTECH
 Two Pierce Place, Suite 1400
 Itasca, Illinois 60143
 Tel: 630.773.3900 Fax: 630.773.3975
 www.civiltechinc.com

DESIGNED - PK	REVISED -
DRAWN - PK	REVISED -
CHECKED - JRV	REVISED -
DATE - 11/7/2018	REVISED -

STATE OF ILLINOIS
DEPARTMENT OF TRANSPORTATION



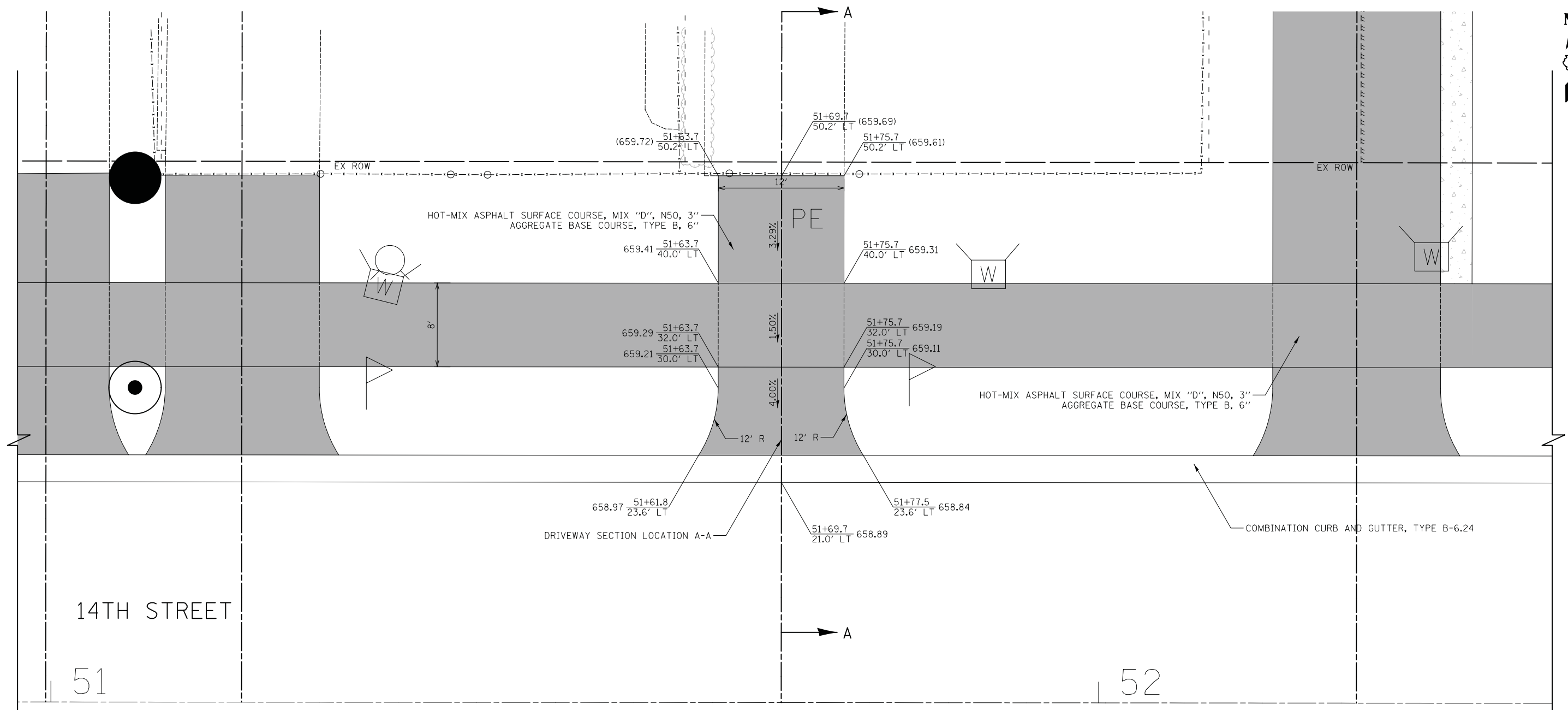
DRIVEWAY DETAILS
14TH STREET - STA. 51 + 18.2

SHEET NO. 29 OF 74 SHEETS

F.A.U. R.E.	SECTION	COUNTY	TOTAL SHEETS	SHEET NO.
1228	99-00260-01-WR	LAKE	566	250
CONTRACT NO. 61F33				
FED. ROAD DIST. NO. 1 ILLINOIS FED. AID PROJECT				

DATE	
BY	
SURVEYED	
PLOTTED	
TEMPLATE	
AREAS CHECKED	
NO.	

DATE	
BY	
SURVEYED	
PLOTTED	
TEMPLATE	
AREAS CHECKED	
NO.	



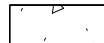




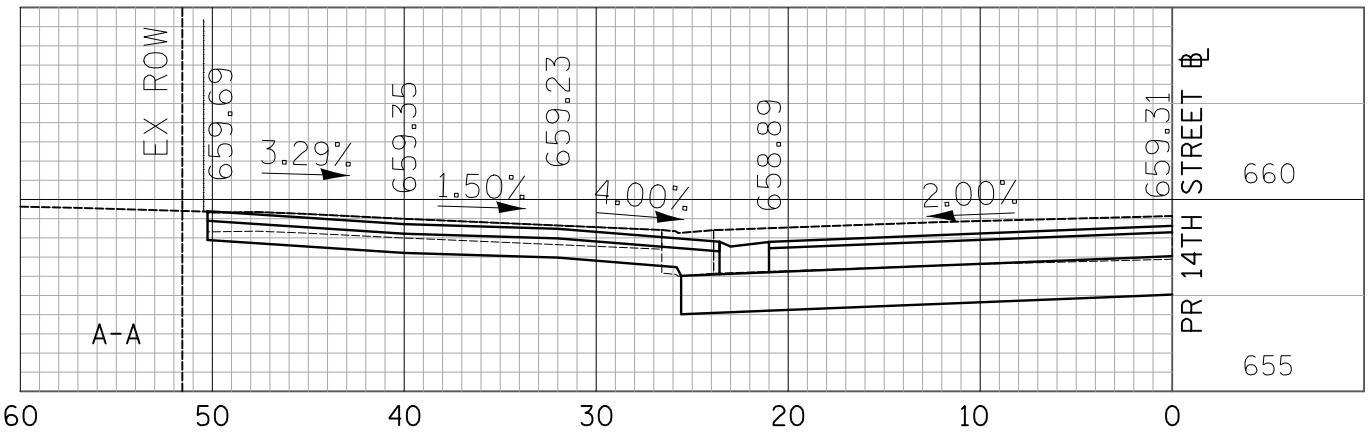
14TH STREET

51

52

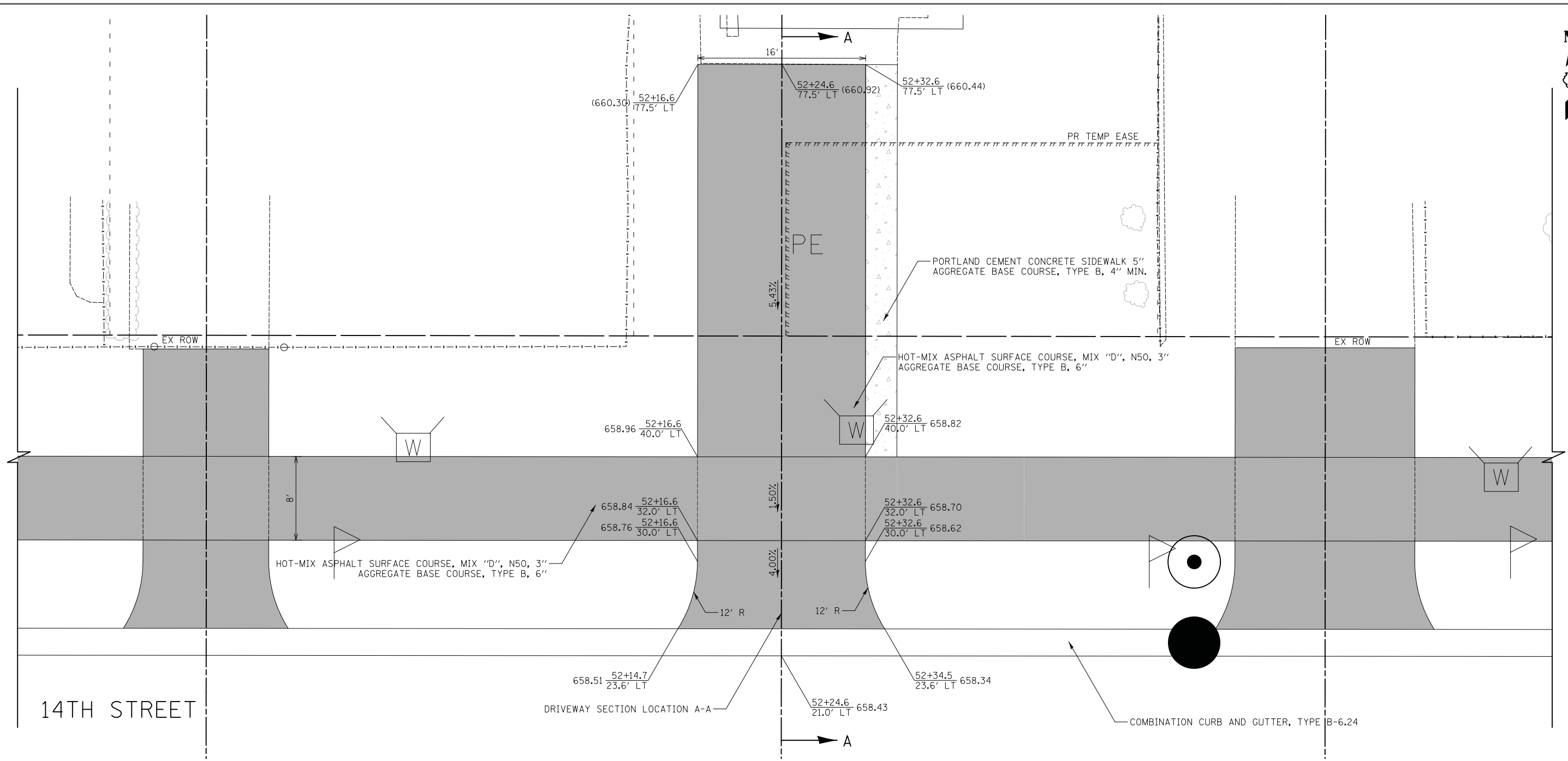
LEGEND

-  HOT-MIX ASPHALT SURFACE COURSE, MIX "D", N50, 3" AGGREGATE BASE COURSE, TYPE B, 6" (8" CE)
-  PORTLAND CEMENT CONCRETE DRIVEWAY PAVEMENT, 5" AGGREGATE BASE COURSE, TYPE B, 4"
-  PORTLAND CEMENT CONCRETE DRIVEWAY PAVEMENT, 8" AGGREGATE BASE COURSE, TYPE B, 6"
-  PORTLAND CEMENT CONCRETE SIDEWALK 5" AGGREGATE BASE COURSE, TYPE B, 4" MIN.
-  PORTLAND CEMENT CONCRETE SIDEWALK 8" AGGREGATE BASE COURSE, TYPE B, 6" MIN.








DATE	
BY	
SURVEYED	
PLOTTED	
TEMPLATE	
AREAS CHECKED	
NO.	

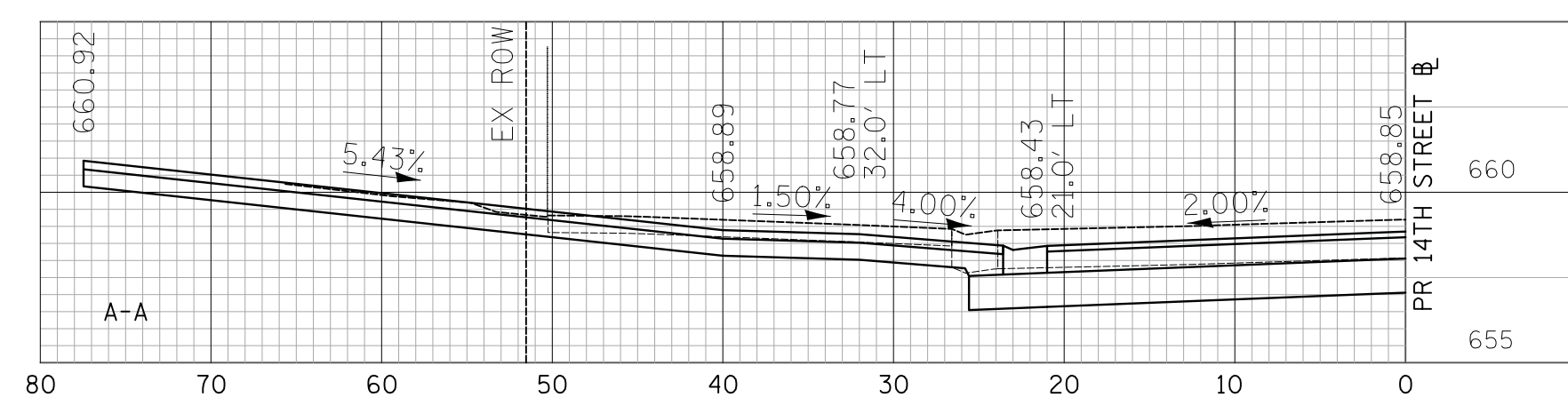
DATE	
BY	
SURVEYED	
PLOTTED	
TEMPLATE	
AREAS CHECKED	
NO.	



14TH STREET

LEGEND

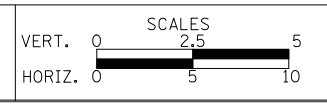
-  HOT-MIX ASPHALT SURFACE COURSE, MIX "D", N50, 3" AGGREGATE BASE COURSE, TYPE B, 6" (8" CE)
-  PORTLAND CEMENT CONCRETE DRIVEWAY PAVEMENT, 5" AGGREGATE BASE COURSE, TYPE B, 4"
-  PORTLAND CEMENT CONCRETE DRIVEWAY PAVEMENT, 8" AGGREGATE BASE COURSE, TYPE B, 6"
-  PORTLAND CEMENT CONCRETE SIDEWALK 5" AGGREGATE BASE COURSE, TYPE B, 4" MIN.
-  PORTLAND CEMENT CONCRETE SIDEWALK 8" AGGREGATE BASE COURSE, TYPE B, 6" MIN.



CIVILTECH
 Two Pierce Place, Suite 1400
 Itasca, Illinois 60143
 Tel: 630.773.3900 Fax: 630.773.3975
 www.civiltechinc.com

DESIGNED - PK	REVISED -
DRAWN - PK	REVISED -
CHECKED - JRV	REVISED -
DATE - 11/7/2018	REVISED -

**STATE OF ILLINOIS
 DEPARTMENT OF TRANSPORTATION**



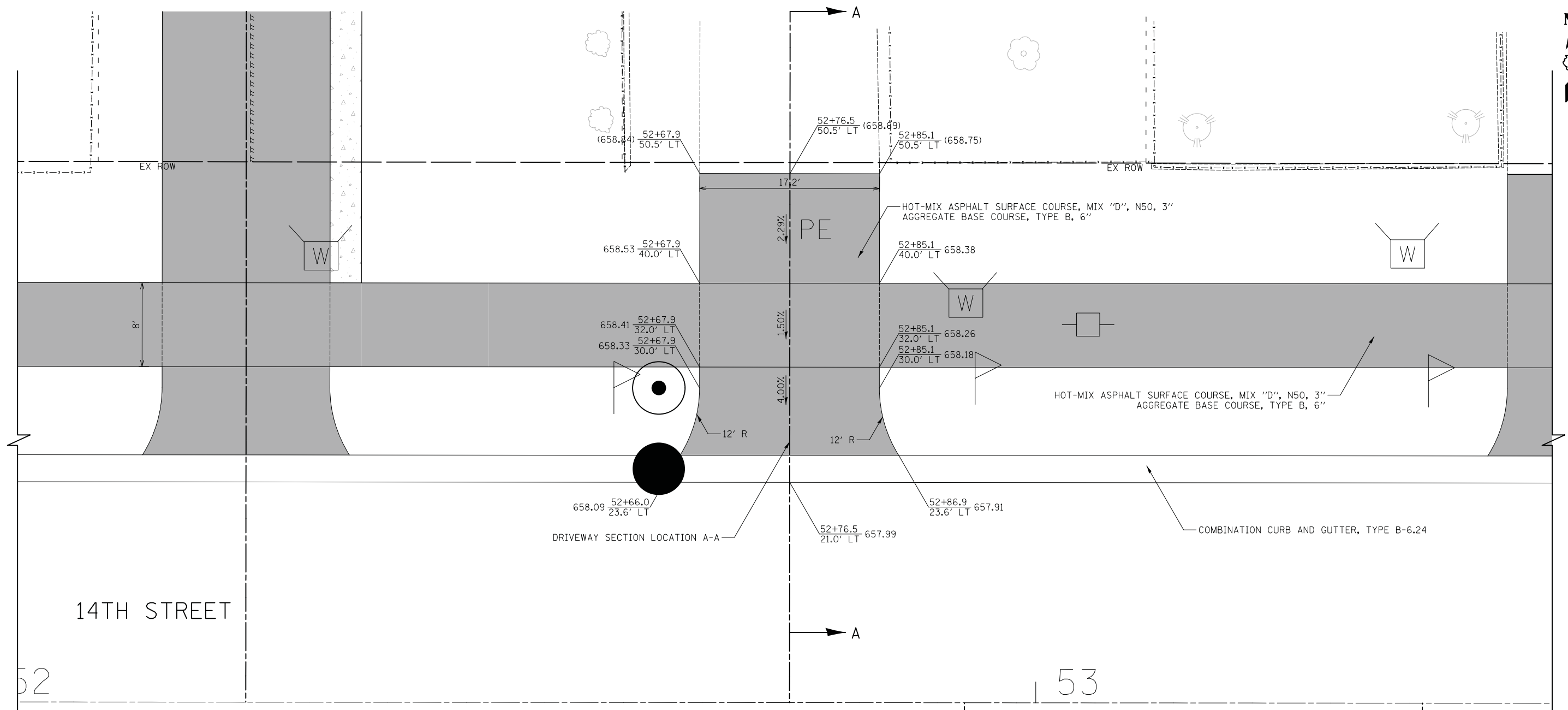
**DRIVEWAY DETAILS
 14TH STREET - STA. 52 + 24.6**

SHEET NO. 31 OF 74 SHEETS

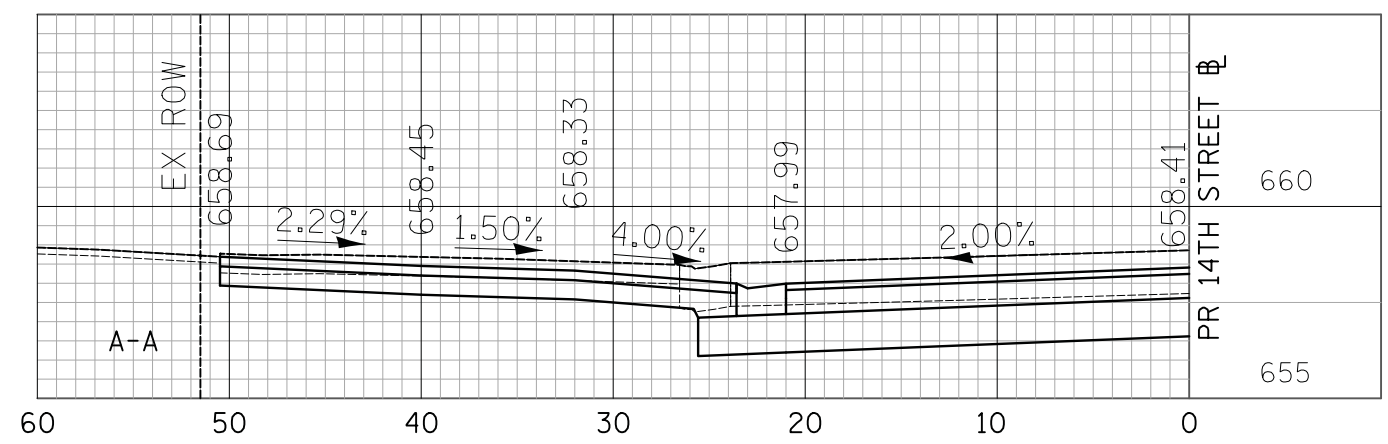
F.A.U. R.E.	SECTION	COUNTY	TOTAL SHEETS	SHEET NO.
1228	99-00260-01-WR	LAKE	566	252
CONTRACT NO. 61F33				
FED. ROAD DIST. NO. 1 ILLINOIS FED. AID PROJECT				

DATE	
BY	
SURVEYED	
PLOTTED	
TEMPLATE	
AREAS CHECKED	
NO.	

DATE	
BY	
SURVEYED	
PLOTTED	
TEMPLATE	
AREAS CHECKED	
NO.	



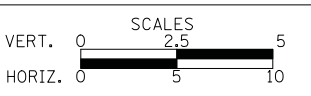
- LEGEND**
- HOT-MIX ASPHALT SURFACE COURSE, MIX "D", N50, 3" AGGREGATE BASE COURSE, TYPE B, 6" (8" CE)
 - PORTLAND CEMENT CONCRETE DRIVEWAY PAVEMENT, 5" AGGREGATE BASE COURSE, TYPE B, 4"
 - PORTLAND CEMENT CONCRETE DRIVEWAY PAVEMENT, 8" AGGREGATE BASE COURSE, TYPE B, 6"
 - PORTLAND CEMENT CONCRETE SIDEWALK 5" AGGREGATE BASE COURSE, TYPE B, 4" MIN.
 - PORTLAND CEMENT CONCRETE SIDEWALK 8" AGGREGATE BASE COURSE, TYPE B, 6" MIN.



CIVILTECH
 Two Pierce Place, Suite 1400
 Itasca, Illinois 60143
 Tel: 630.773.3900 Fax: 630.773.3975
 www.civiltechinc.com

DESIGNED - PK	REVISED -
DRAWN - PK	REVISED -
CHECKED - JRV	REVISED -
DATE - 11/7/2018	REVISED -

STATE OF ILLINOIS
DEPARTMENT OF TRANSPORTATION

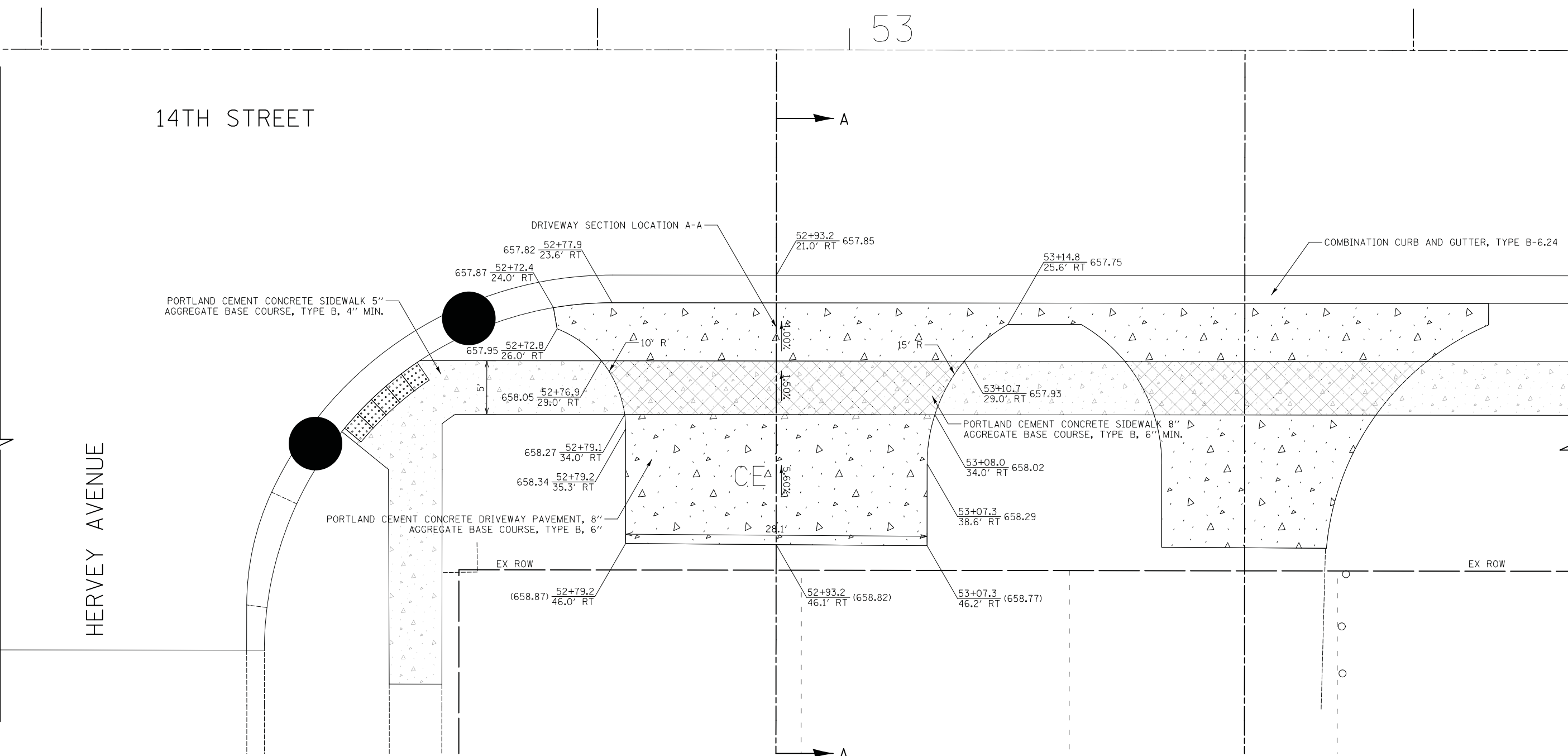


DRIVEWAY DETAILS
14TH STREET - STA. 52 + 76.5
 SHEET NO. 32 OF 74 SHEETS

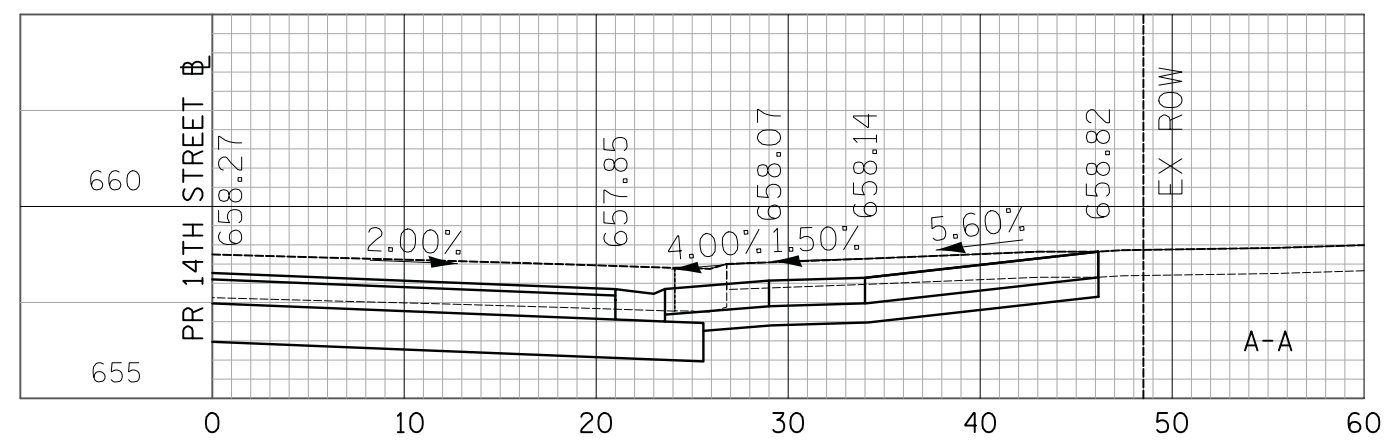
F.A.U. RTE.	SECTION	COUNTY	TOTAL SHEETS	SHEET NO.
1228	99-00260-01-WR	LAKE	566	253
CONTRACT NO. 61F33				
FED. ROAD DIST. NO. 1 ILLINOIS FED. AID PROJECT				

DATE	
BY	
SURVEYED	
PLOTTED	
TEMPLATE	
AREAS CHECKED	
NO.	

DATE	
BY	
SURVEYED	
PLOTTED	
TEMPLATE	
AREAS CHECKED	
NO.	



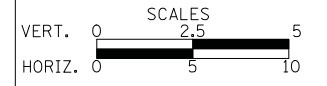
- LEGEND**
- HOT-MIX ASPHALT SURFACE COURSE, MIX "D", N50, 3" AGGREGATE BASE COURSE, TYPE B, 6" (8" CE)
 - PORTLAND CEMENT CONCRETE DRIVEWAY PAVEMENT, 5" AGGREGATE BASE COURSE, TYPE B, 4"
 - PORTLAND CEMENT CONCRETE DRIVEWAY PAVEMENT, 8" AGGREGATE BASE COURSE, TYPE B, 6"
 - PORTLAND CEMENT CONCRETE SIDEWALK 5" AGGREGATE BASE COURSE, TYPE B, 4" MIN.
 - PORTLAND CEMENT CONCRETE SIDEWALK 8" AGGREGATE BASE COURSE, TYPE B, 6" MIN.



CIVILTECH
 Two Pierce Place, Suite 1400
 Itasca, Illinois 60143
 Tel: 630.773.3900 Fax: 630.773.3975
 www.civiltechinc.com

DESIGNED - PK	REVISED -
DRAWN - PK	REVISED -
CHECKED - JRV	REVISED -
DATE - 11/7/2018	REVISED -

STATE OF ILLINOIS
DEPARTMENT OF TRANSPORTATION



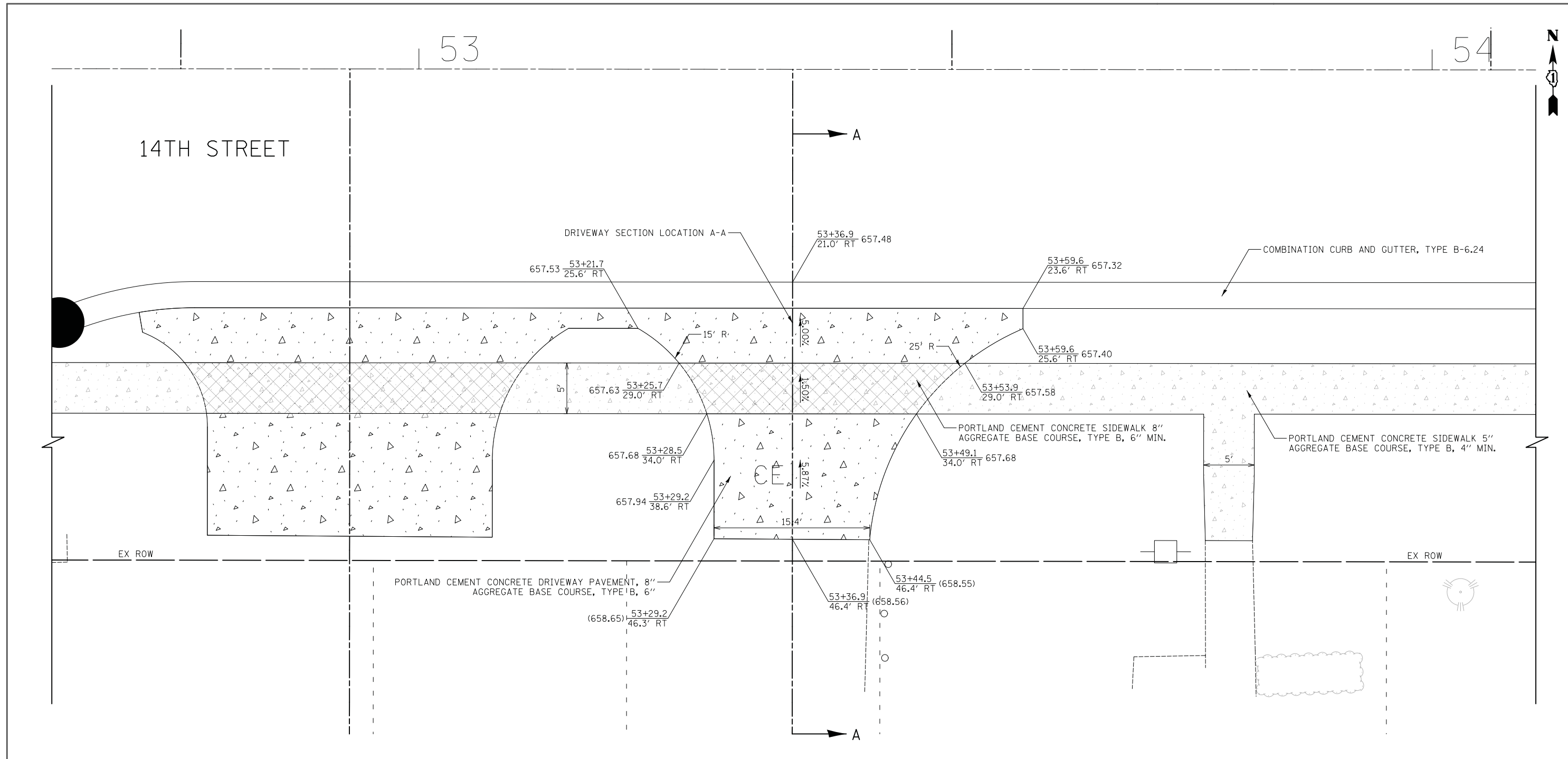
DRIVEWAY DETAILS
14TH STREET - STA. 52 + 93.2

F.A.U. RTE.	SECTION	COUNTY	TOTAL SHEETS	SHEET NO.
1228	99-00260-01-WR	LAKE	566	254
CONTRACT NO. 61F33				
FED. ROAD DIST. NO. 1 ILLINOIS FED. AID PROJECT				

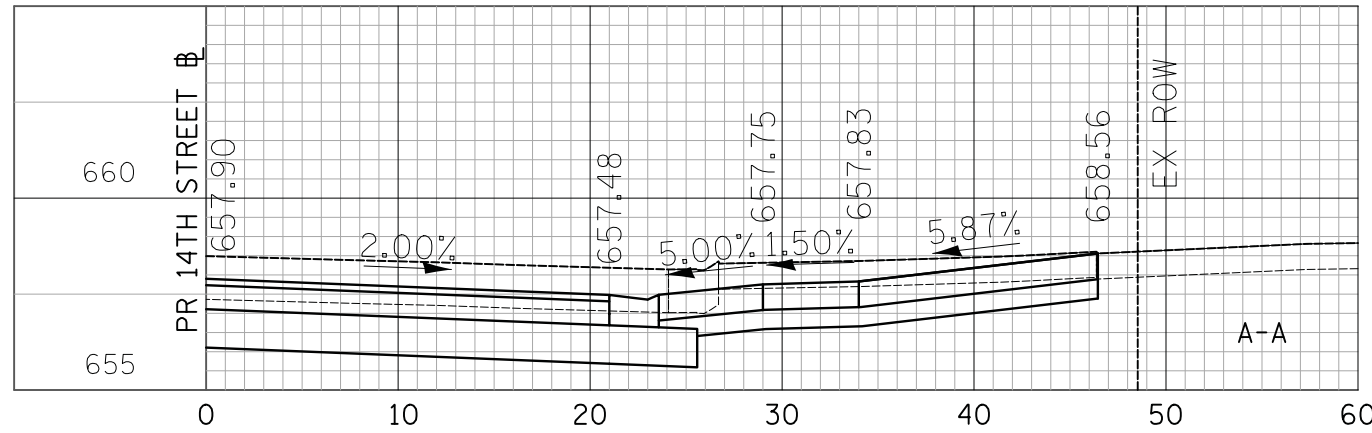
SHEET NO. 33 OF 74 SHEETS

DATE	
BY	
SURVEYED	
PLOTTED	
TEMPLATE	
NOTE BOOK	
AREAS CHECKED	
NO.	

DATE	
BY	
SURVEYED	
PLOTTED	
TEMPLATE	
NOTE BOOK	
AREAS CHECKED	
NO.	



- LEGEND**
- HOT-MIX ASPHALT SURFACE COURSE, MIX "D", N50, 3" AGGREGATE BASE COURSE, TYPE B, 6" (8" CE)
 - PORTLAND CEMENT CONCRETE DRIVEWAY PAVEMENT, 5" AGGREGATE BASE COURSE, TYPE B, 4"
 - PORTLAND CEMENT CONCRETE DRIVEWAY PAVEMENT, 8" AGGREGATE BASE COURSE, TYPE B, 6"
 - PORTLAND CEMENT CONCRETE SIDEWALK 5" AGGREGATE BASE COURSE, TYPE B, 4" MIN.
 - PORTLAND CEMENT CONCRETE SIDEWALK 8" AGGREGATE BASE COURSE, TYPE B, 6" MIN.



CIVILTECH
 Two Pierce Place, Suite 1400
 Itasca, Illinois 60143
 Tel: 630.773.3900 Fax: 630.773.3975
 www.civiltechinc.com

DESIGNED - PK	REVISED -
DRAWN - PK	REVISED -
CHECKED - JRV	REVISED -
DATE - 11/7/2018	REVISED -

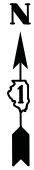
**STATE OF ILLINOIS
 DEPARTMENT OF TRANSPORTATION**



**DRIVEWAY DETAILS
 14TH STREET - STA. 53 + 36.9**

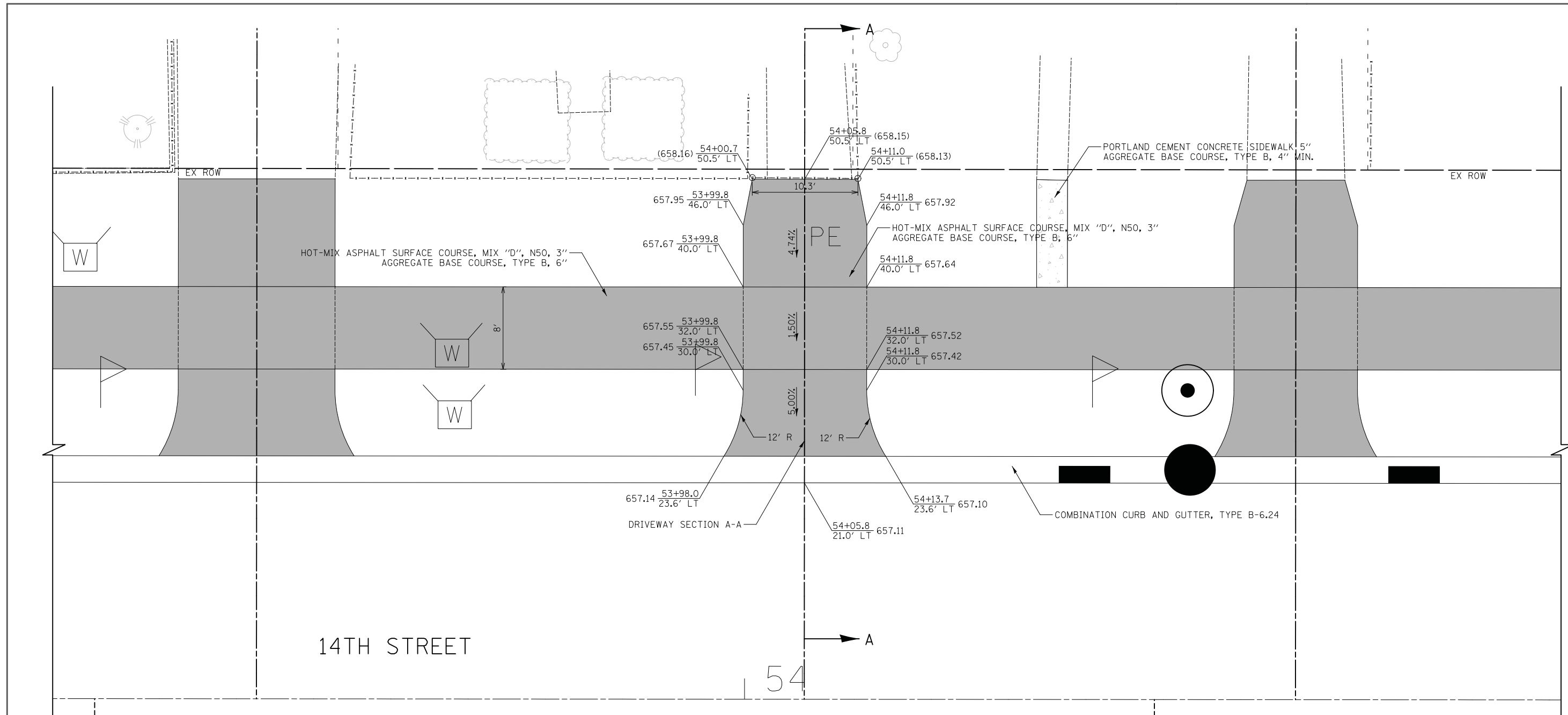
SHEET NO. 34 OF 74 SHEETS

F.A.U. RTE.	SECTION	COUNTY	TOTAL SHEETS	SHEET NO.
1228	99-00260-01-WR	LAKE	566	255
CONTRACT NO. 61F33				
FED. ROAD DIST. NO. 1 ILLINOIS FED. AID PROJECT				



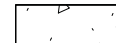




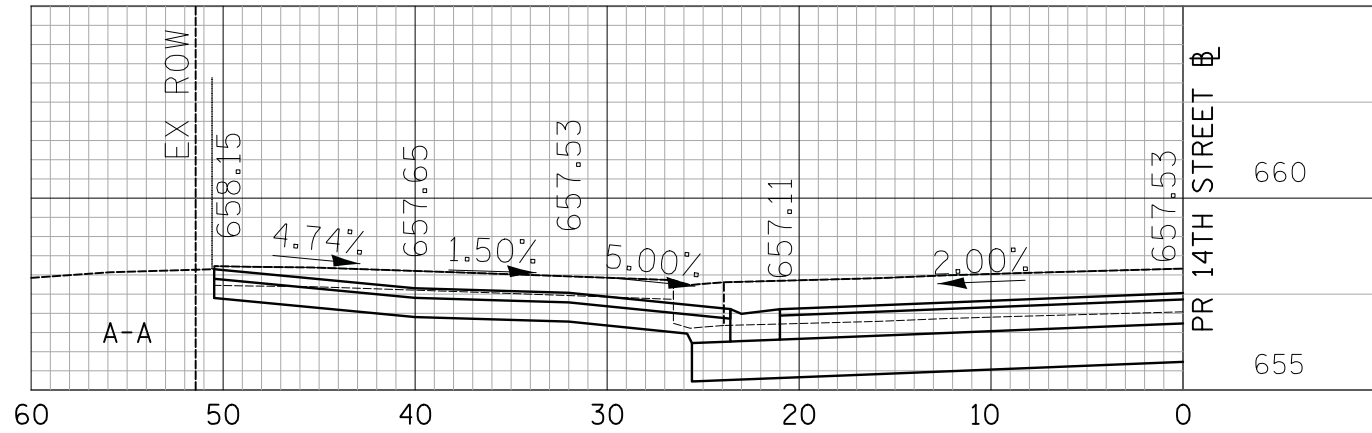
DATE	
BY	
SURVEYED	
PLOTTED	
TEMPLATE	
AREAS CHECKED	
NO.	

DATE	
BY	
SURVEYED	
PLOTTED	
TEMPLATE	
AREAS CHECKED	
NO.	



LEGEND

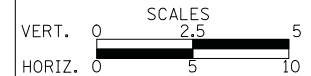
-  HOT-MIX ASPHALT SURFACE COURSE, MIX "D", N50, 3" AGGREGATE BASE COURSE, TYPE B, 6" (8" CE)
-  PORTLAND CEMENT CONCRETE DRIVEWAY PAVEMENT, 5" AGGREGATE BASE COURSE, TYPE B, 4"
-  PORTLAND CEMENT CONCRETE DRIVEWAY PAVEMENT, 8" AGGREGATE BASE COURSE, TYPE B, 6"
-  PORTLAND CEMENT CONCRETE SIDEWALK 5" AGGREGATE BASE COURSE, TYPE B, 4" MIN.
-  PORTLAND CEMENT CONCRETE SIDEWALK 8" AGGREGATE BASE COURSE, TYPE B, 6" MIN.



CIVILTECH
 Two Pierce Place, Suite 1400
 Itasca, Illinois 60143
 Tel: 630.773.3900 Fax: 630.773.3975
 www.civiltechinc.com

DESIGNED - PK	REVISED -
DRAWN - PK	REVISED -
CHECKED - JRV	REVISED -
DATE - 11/7/2018	REVISED -

STATE OF ILLINOIS
DEPARTMENT OF TRANSPORTATION



DRIVEWAY DETAILS
14TH STREET - STA. 54 + 05.8

SHEET NO. 36 OF 74 SHEETS

F.A.U. R.E.	SECTION	COUNTY	TOTAL SHEETS	SHEET NO.
1228	99-00260-01-WR	LAKE	566	257
CONTRACT NO. 61F33				
FED. ROAD DIST. NO. 1 ILLINOIS FED. AID PROJECT				

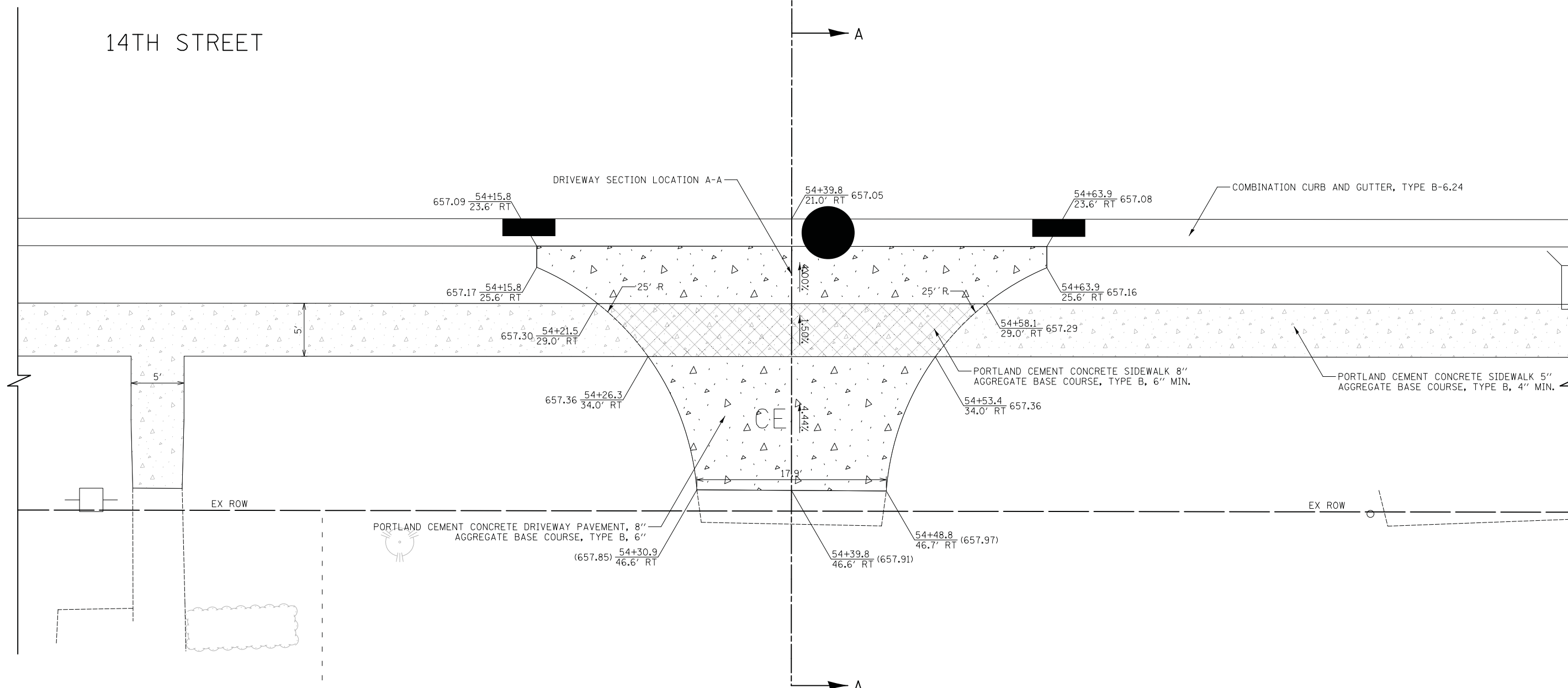
DATE	
BY	
SURVEYED	
PLOTTED	
TEMPLATE	
NOTE BOOK	
AREAS CHECKED	
NO.	

DATE	
BY	
SURVEYED	
PLOTTED	
TEMPLATE	
NOTE BOOK	
AREAS CHECKED	
NO.	

14TH STREET

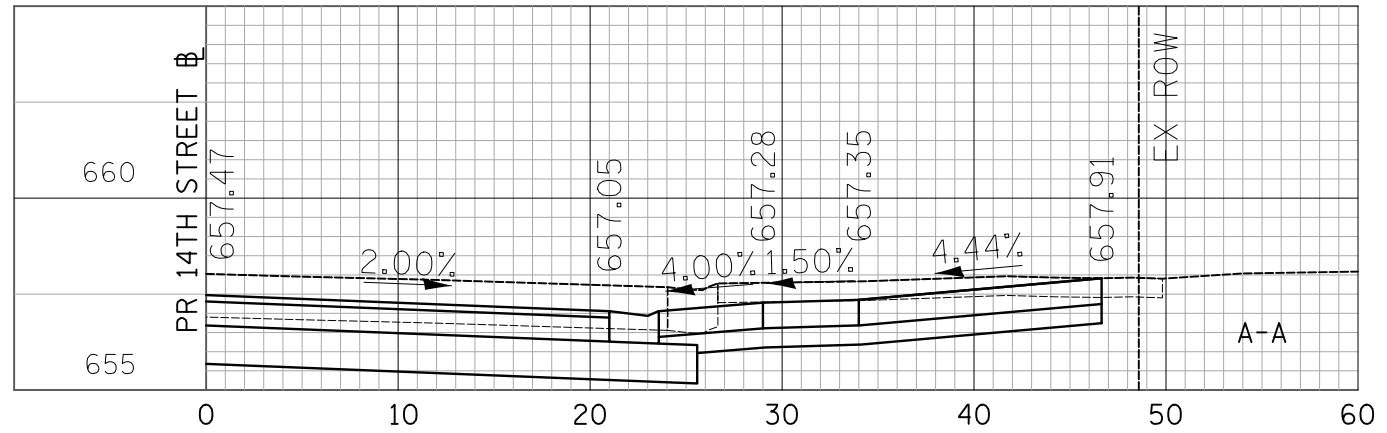
54

55+00



LEGEND

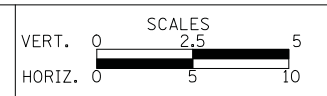
- HOT-MIX ASPHALT SURFACE COURSE, MIX "D", N50, 3" AGGREGATE BASE COURSE, TYPE B, 6" (8" CE)
- PORTLAND CEMENT CONCRETE DRIVEWAY PAVEMENT, 5" AGGREGATE BASE COURSE, TYPE B, 4"
- PORTLAND CEMENT CONCRETE DRIVEWAY PAVEMENT, 8" AGGREGATE BASE COURSE, TYPE B, 6"
- PORTLAND CEMENT CONCRETE SIDEWALK 5" AGGREGATE BASE COURSE, TYPE B, 4" MIN.
- PORTLAND CEMENT CONCRETE SIDEWALK 8" AGGREGATE BASE COURSE, TYPE B, 6" MIN.



CIVILTECH
 Two Pierce Place, Suite 1400
 Itasca, Illinois 60143
 Tel: 630.773.3900 Fax: 630.773.3975
 www.civiltechinc.com

DESIGNED - PK	REVISED -
DRAWN - PK	REVISED -
CHECKED - JRV	REVISED -
DATE - 11/7/2018	REVISED -

STATE OF ILLINOIS
DEPARTMENT OF TRANSPORTATION



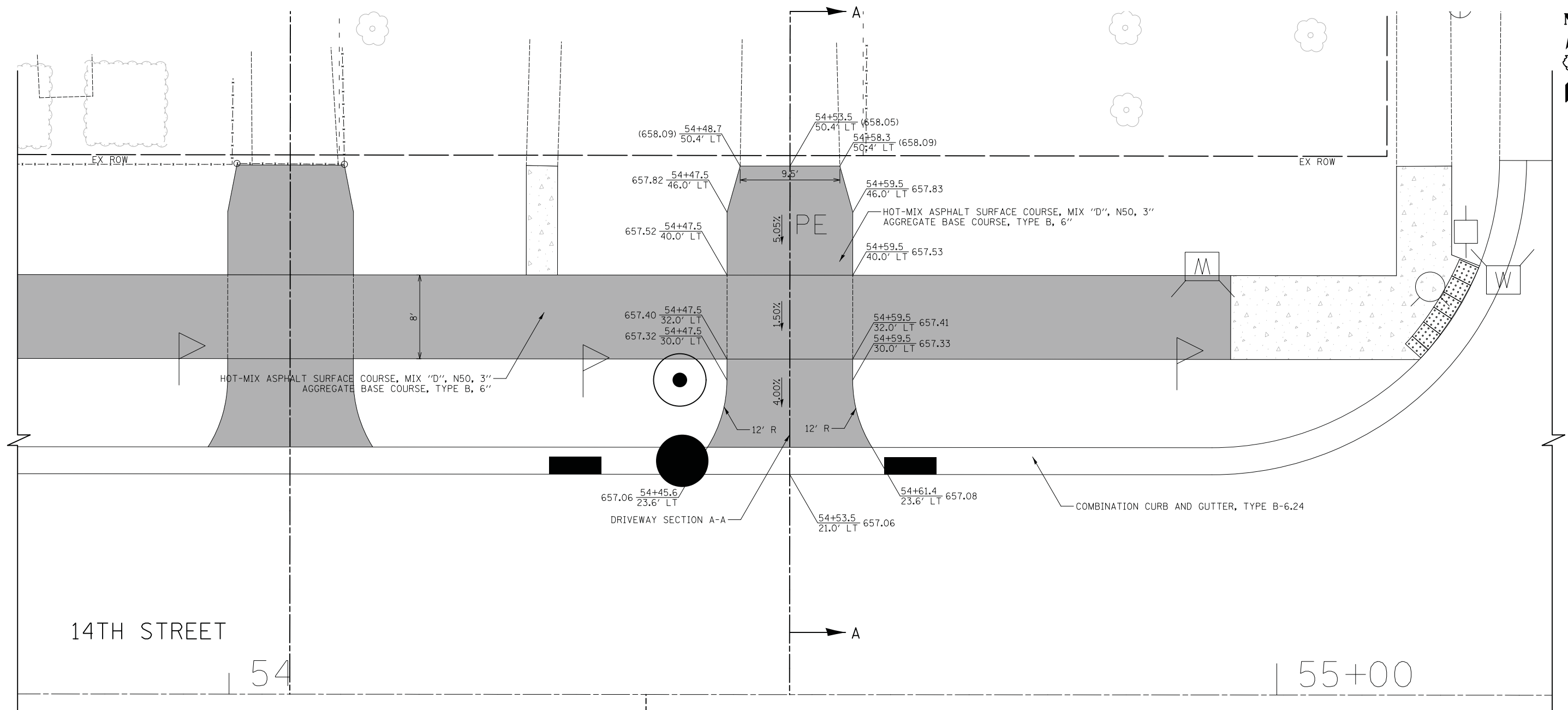
DRIVEWAY DETAILS
14TH STREET - STA. 54 + 39.8

SHEET NO. 37 OF 74 SHEETS

F.A.U. RTE.	SECTION	COUNTY	TOTAL SHEETS	SHEET NO.
1228	99-00260-01-WR	LAKE	566	258
CONTRACT NO. 61F33				
FED. ROAD DIST. NO. 1 ILLINOIS FED. AID PROJECT				

DATE	
BY	
SURVEYED	
PLOTTED	
TEMPLATE	
NOTE BOOK	
AREAS CHECKED	
NO.	

DATE	
BY	
SURVEYED	
PLOTTED	
TEMPLATE	
NOTE BOOK	
AREAS CHECKED	
NO.	








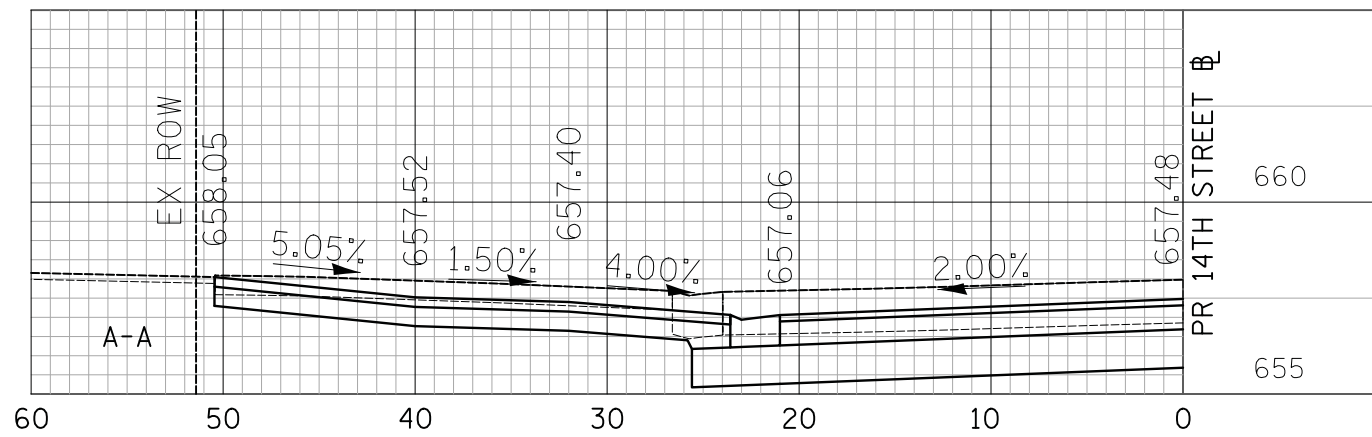
14TH STREET

54

55+00

LEGEND

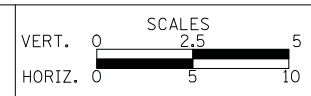
-  HOT-MIX ASPHALT SURFACE COURSE, MIX "D", N50, 3" AGGREGATE BASE COURSE, TYPE B, 6" (8" CE)
-  PORTLAND CEMENT CONCRETE DRIVEWAY PAVEMENT, 5" AGGREGATE BASE COURSE, TYPE B, 4"
-  PORTLAND CEMENT CONCRETE DRIVEWAY PAVEMENT, 8" AGGREGATE BASE COURSE, TYPE B, 6"
-  PORTLAND CEMENT CONCRETE SIDEWALK 5" AGGREGATE BASE COURSE, TYPE B, 4" MIN.
-  PORTLAND CEMENT CONCRETE SIDEWALK 8" AGGREGATE BASE COURSE, TYPE B, 6" MIN.



CIVILTECH
 Two Pierce Place, Suite 1400
 Itasca, Illinois 60143
 Tel: 630.773.3900 Fax: 630.773.3975
 www.civiltechinc.com

DESIGNED - PK	REVISED -
DRAWN - PK	REVISED -
CHECKED - JRV	REVISED -
DATE - 11/7/2018	REVISED -

**STATE OF ILLINOIS
 DEPARTMENT OF TRANSPORTATION**



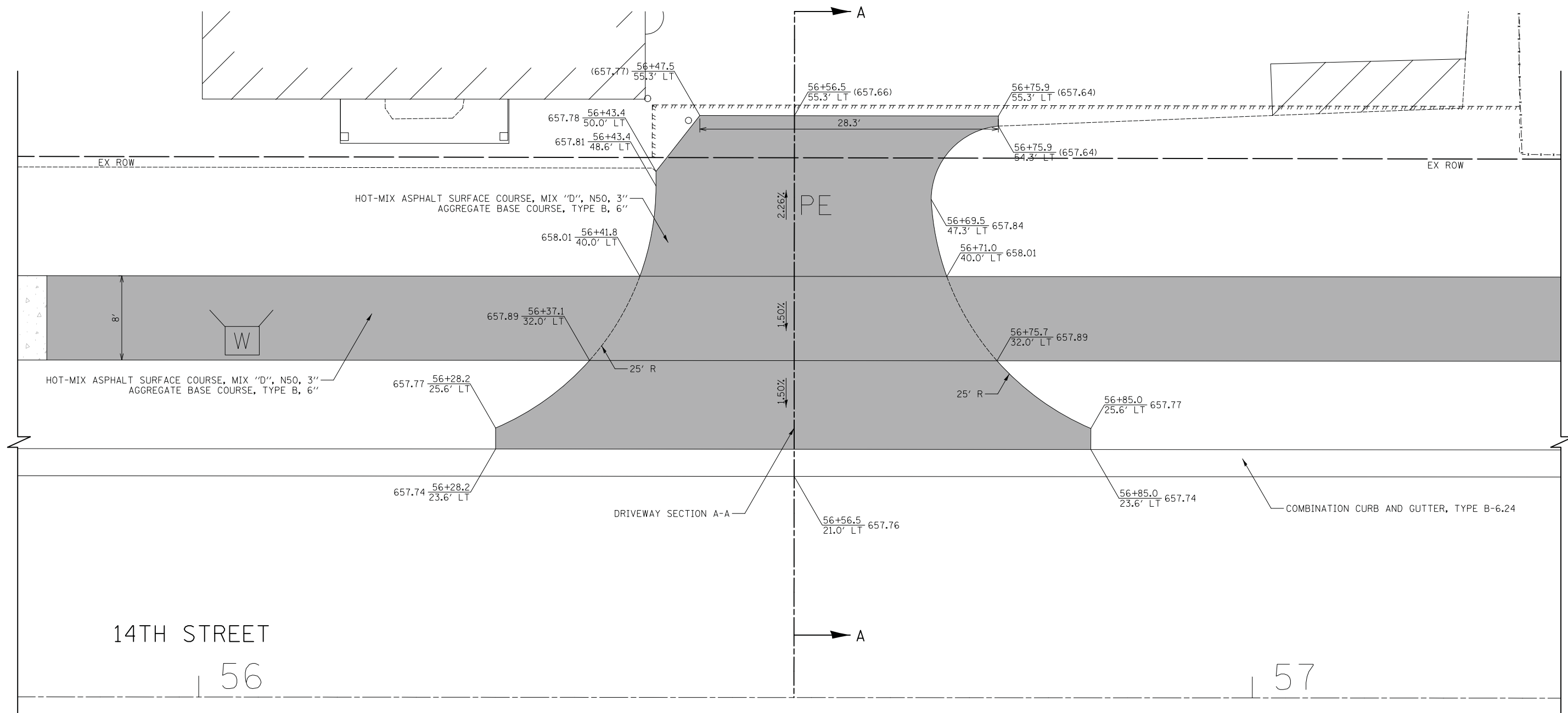
**DRIVEWAY DETAILS
 14TH STREET - STA. 54 + 53.5**

SHEET NO. 38 OF 74 SHEETS

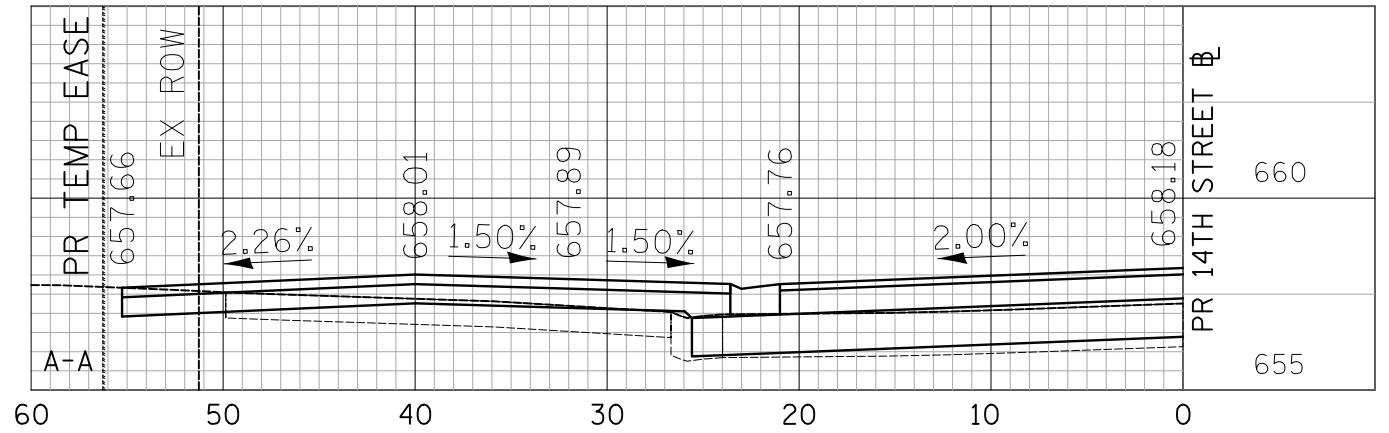
F.A.U. RTE.	SECTION	COUNTY	TOTAL SHEETS	SHEET NO.
1228	99-00260-01-WR	LAKE	566	259
CONTRACT NO. 61F33				
FED. ROAD DIST. NO. 1 ILLINOIS FED. AID PROJECT				

DATE	
BY	
SURVEYED	
PLOTTED	
TEMPLATE	
AREAS CHECKED	
NO.	

DATE	
BY	
SURVEYED	
PLOTTED	
TEMPLATE	
AREAS CHECKED	
NO.	



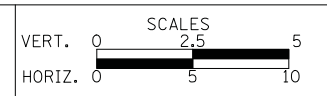
- LEGEND**
- HOT-MIX ASPHALT SURFACE COURSE, MIX "D", N50, 3" AGGREGATE BASE COURSE, TYPE B, 6" (8" CE)
 - PORTLAND CEMENT CONCRETE DRIVEWAY PAVEMENT, 5" AGGREGATE BASE COURSE, TYPE B, 4"
 - PORTLAND CEMENT CONCRETE DRIVEWAY PAVEMENT, 8" AGGREGATE BASE COURSE, TYPE B, 6"
 - PORTLAND CEMENT CONCRETE SIDEWALK 5" AGGREGATE BASE COURSE, TYPE B, 4" MIN.
 - PORTLAND CEMENT CONCRETE SIDEWALK 8" AGGREGATE BASE COURSE, TYPE B, 6" MIN.



CIVILTECH
 Two Pierce Place, Suite 1400
 Itasca, Illinois 60143
 Tel: 630.773.3900 Fax: 630.773.3975
 www.civiltechinc.com

DESIGNED - PK	REVISED -
DRAWN - PK	REVISED -
CHECKED - JRV	REVISED -
DATE - 11/7/2018	REVISED -

STATE OF ILLINOIS
DEPARTMENT OF TRANSPORTATION

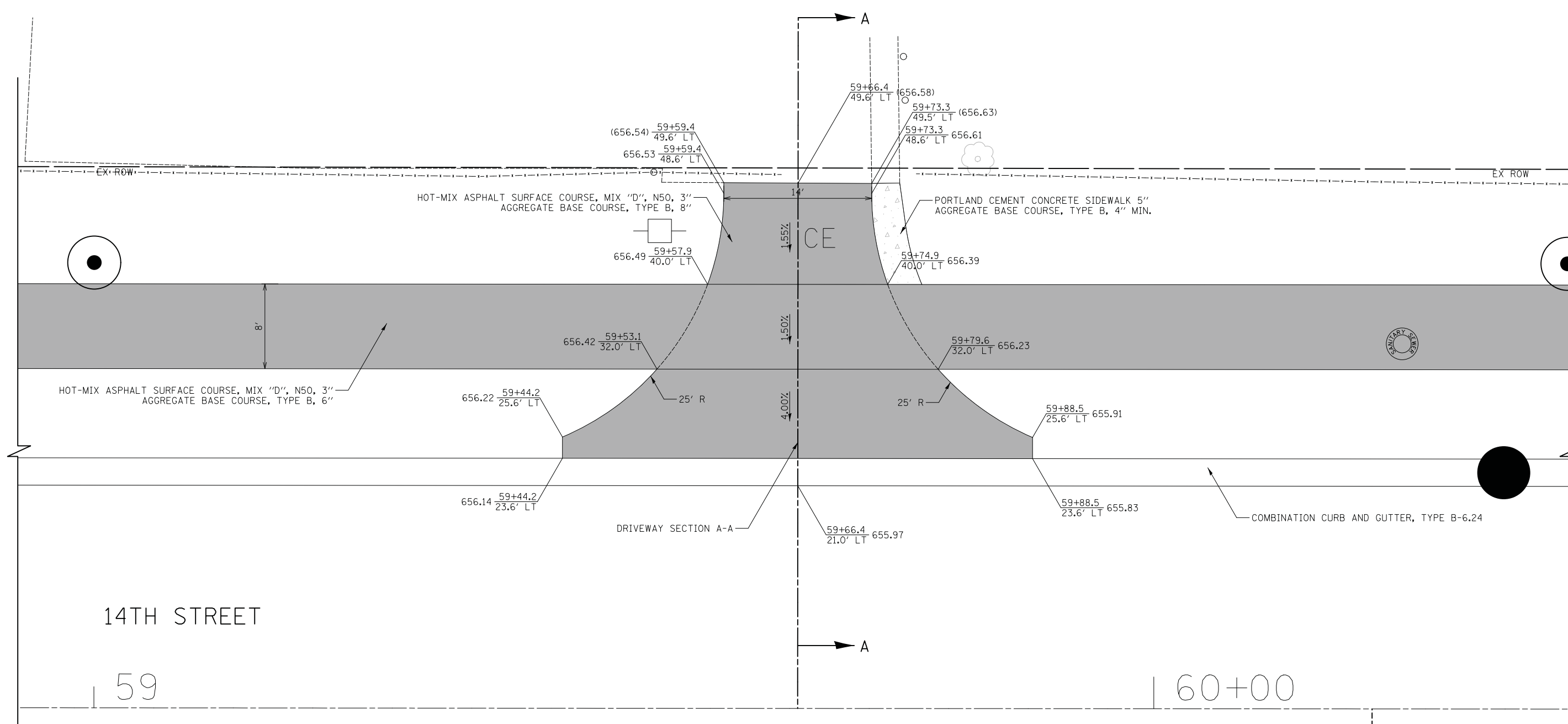


DRIVEWAY DETAILS
14TH STREET - STA. 56 + 56.5
 SHEET NO. 39 OF 74 SHEETS

F.A.U. RTE.	SECTION	COUNTY	TOTAL SHEETS	SHEET NO.
1228	99-00260-01-WR	LAKE	566	260
CONTRACT NO. 61F33				
FED. ROAD DIST. NO. 1 ILLINOIS FED. AID PROJECT				

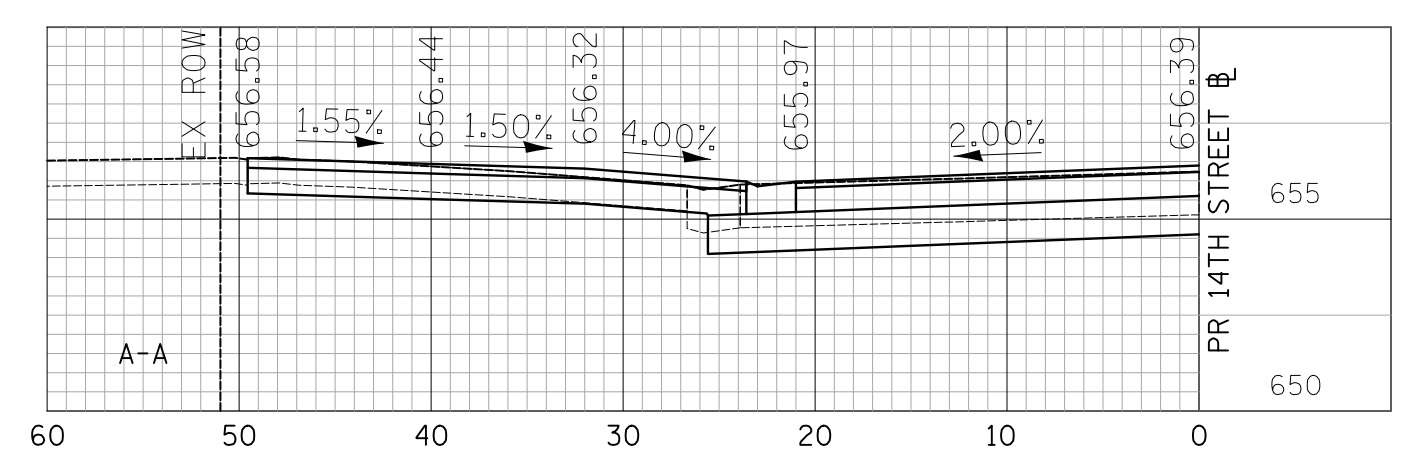
DATE	
BY	
SURVEYED	
PLOTTED	
TEMPLATE	
NOTE BOOK	
AREAS CHECKED	
NO.	

DATE	
BY	
SURVEYED	
PLOTTED	
TEMPLATE	
NOTE BOOK	
AREAS CHECKED	
NO.	



LEGEND

- HOT-MIX ASPHALT SURFACE COURSE, MIX "D", N50, 3" AGGREGATE BASE COURSE, TYPE B, 6" (8" CE)
- PORTLAND CEMENT CONCRETE DRIVEWAY PAVEMENT, 5" AGGREGATE BASE COURSE, TYPE B, 4"
- PORTLAND CEMENT CONCRETE DRIVEWAY PAVEMENT, 8" AGGREGATE BASE COURSE, TYPE B, 6"
- PORTLAND CEMENT CONCRETE SIDEWALK 5" AGGREGATE BASE COURSE, TYPE B, 4" MIN.
- PORTLAND CEMENT CONCRETE SIDEWALK 8" AGGREGATE BASE COURSE, TYPE B, 6" MIN.



CIVILTECH
 Two Pierce Place, Suite 1400
 Itasca, Illinois 60143
 Tel: 630.773.3900 Fax: 630.773.3975
 www.civiltechinc.com

DESIGNED - PK	REVISED -
DRAWN - PK	REVISED -
CHECKED - JRV	REVISED -
DATE - 11/7/2018	REVISED -

**STATE OF ILLINOIS
 DEPARTMENT OF TRANSPORTATION**



**DRIVEWAY DETAILS
 14TH STREET - STA. 59 + 66.4**

SHEET NO. 41 OF 74 SHEETS

F.A.U. RTE.	SECTION	COUNTY	TOTAL SHEETS	SHEET NO.
1228	99-00260-01-WR	LAKE	566	262
CONTRACT NO. 61F33				
FED. ROAD DIST. NO. 1 ILLINOIS FED. AID PROJECT				

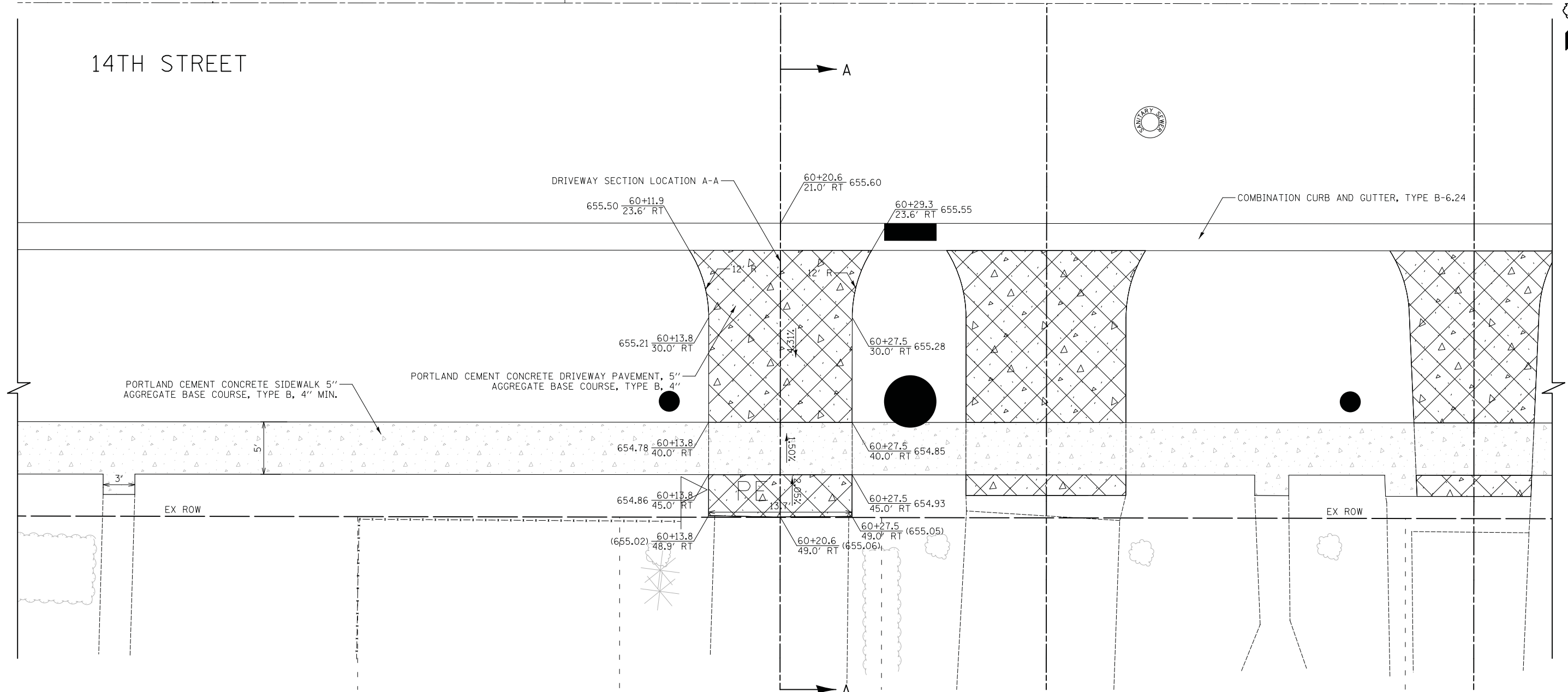
60+00

14TH STREET








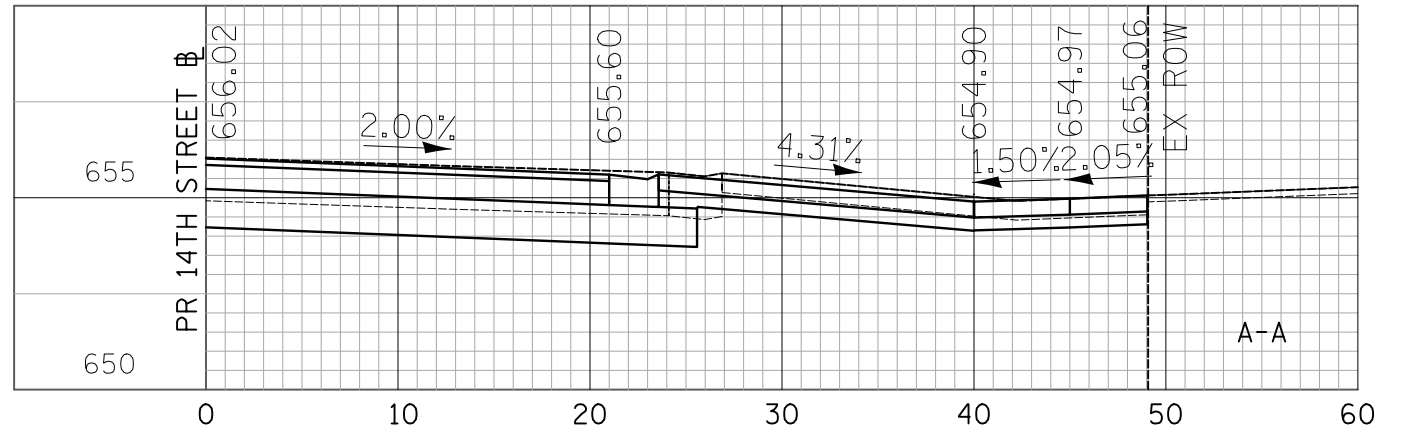
DATE	
BY	
SURVEYED	
PLOTTED	
TEMPLATE	
AREAS CHECKED	
NO.	

DATE	
BY	
SURVEYED	
PLOTTED	
TEMPLATE	
AREAS CHECKED	
NO.	



LEGEND

-  HOT-MIX ASPHALT SURFACE COURSE, MIX "D", N50, 3" AGGREGATE BASE COURSE, TYPE B, 6" (8" CE)
-  PORTLAND CEMENT CONCRETE DRIVEWAY PAVEMENT, 5" AGGREGATE BASE COURSE, TYPE B, 4"
-  PORTLAND CEMENT CONCRETE DRIVEWAY PAVEMENT, 8" AGGREGATE BASE COURSE, TYPE B, 6"
-  PORTLAND CEMENT CONCRETE SIDEWALK 5" AGGREGATE BASE COURSE, TYPE B, 4" MIN.
-  PORTLAND CEMENT CONCRETE SIDEWALK 8" AGGREGATE BASE COURSE, TYPE B, 6" MIN.



CIVILTECH
 Two Pierce Place, Suite 1400
 Itasca, Illinois 60143
 Tel: 630.773.3900 Fax: 630.773.3975
 www.civiltechinc.com

DESIGNED - PK	REVISED -
DRAWN - PK	REVISED -
CHECKED - JRV	REVISED -
DATE - 11/7/2018	REVISED -

STATE OF ILLINOIS
DEPARTMENT OF TRANSPORTATION



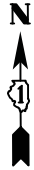
DRIVEWAY DETAILS
14TH STREET - STA. 60 + 20.6
 SHEET NO. 42 OF 74 SHEETS

F.A.U. RTE.	SECTION	COUNTY	TOTAL SHEETS	SHEET NO.
1228	99-00260-01-WR	LAKE	566	263
CONTRACT NO. 61F33				
FED. ROAD DIST. NO. 1 ILLINOIS FED. AID PROJECT				

60+00

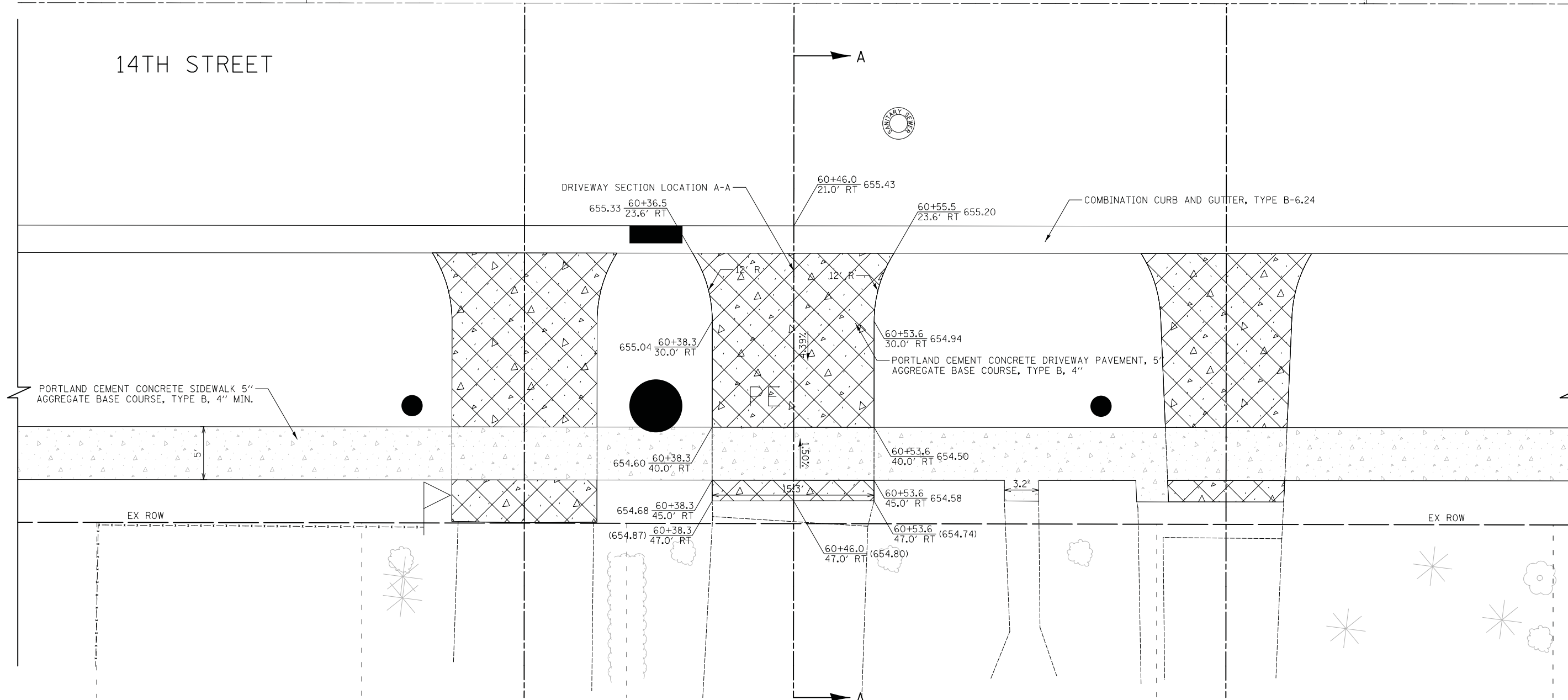
61

14TH STREET








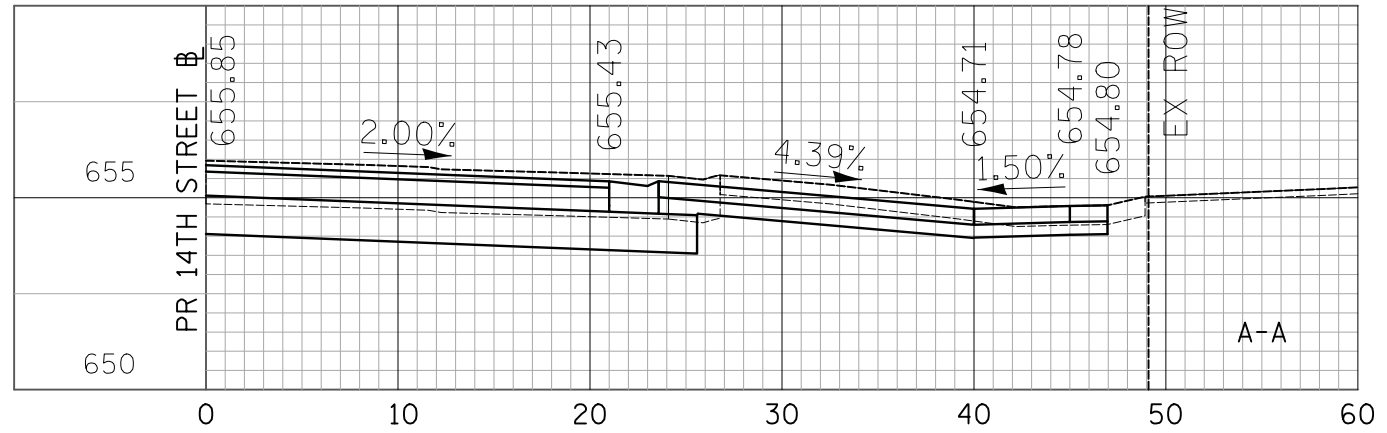
DATE	
BY	
SURVEYED	
PLOTTED	
TEMPLATE	
AREAS CHECKED	
NO.	

DATE	
BY	
SURVEYED	
PLOTTED	
TEMPLATE	
AREAS CHECKED	
NO.	



LEGEND

-  HOT-MIX ASPHALT SURFACE COURSE, MIX "D", N50, 3" AGGREGATE BASE COURSE, TYPE B, 6" (8" CE)
-  PORTLAND CEMENT CONCRETE DRIVEWAY PAVEMENT, 5" AGGREGATE BASE COURSE, TYPE B, 4"
-  PORTLAND CEMENT CONCRETE DRIVEWAY PAVEMENT, 8" AGGREGATE BASE COURSE, TYPE B, 6"
-  PORTLAND CEMENT CONCRETE SIDEWALK 5" AGGREGATE BASE COURSE, TYPE B, 4" MIN.
-  PORTLAND CEMENT CONCRETE SIDEWALK 8" AGGREGATE BASE COURSE, TYPE B, 6" MIN.



CIVILTECH
 Two Pierce Place, Suite 1400
 Itasca, Illinois 60143
 Tel: 630.773.3900 Fax: 630.773.3975
 www.civiltechinc.com

DESIGNED - PK	REVISED -
DRAWN - PK	REVISED -
CHECKED - JRV	REVISED -
DATE - 11/7/2018	REVISED -

STATE OF ILLINOIS
DEPARTMENT OF TRANSPORTATION



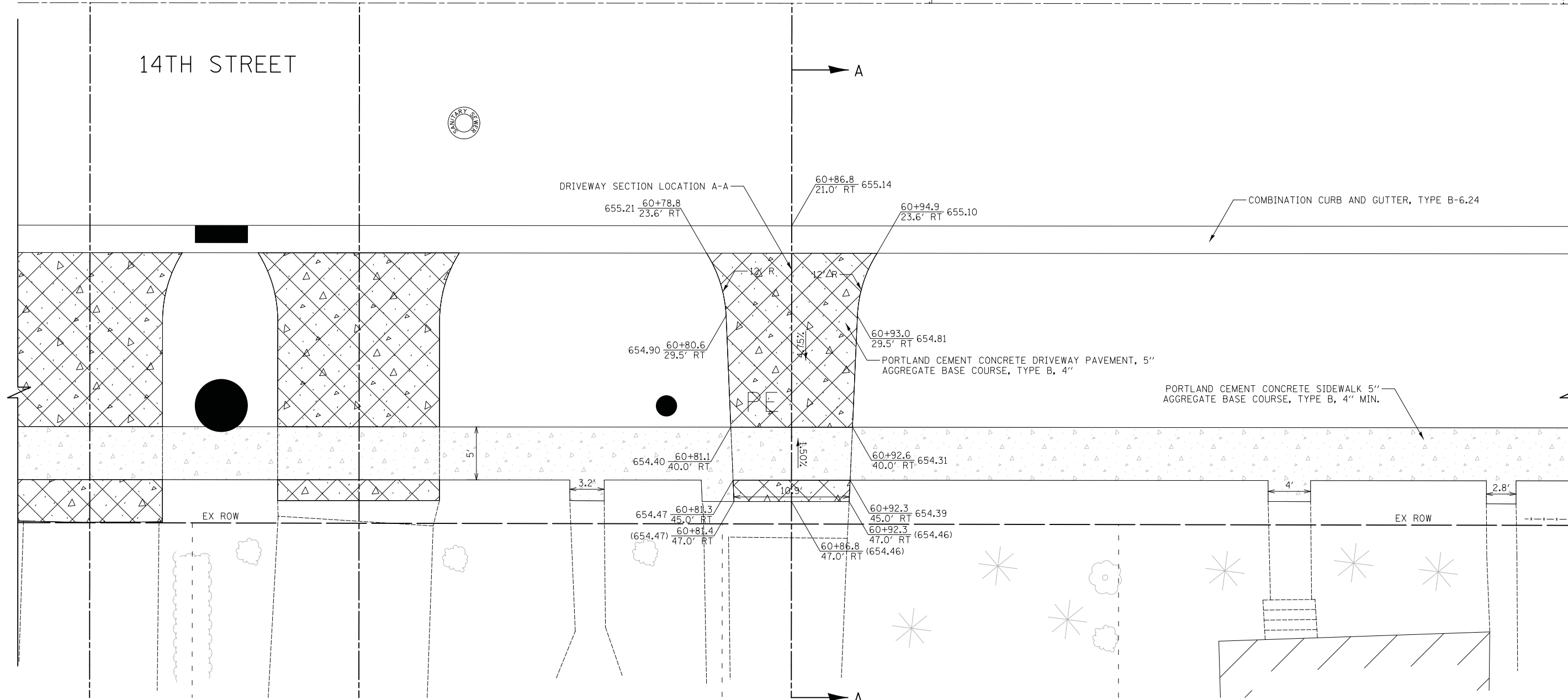
DRIVEWAY DETAILS
14TH STREET - STA. 60 + 46.0

SHEET NO. 43 OF 74 SHEETS

F.A.U. RTE.	SECTION	COUNTY	TOTAL SHEETS	SHEET NO.
1228	99-00260-01-WR	LAKE	566	264
CONTRACT NO. 61F33				
FED. ROAD DIST. NO. 1 ILLINOIS FED. AID PROJECT				



14TH STREET

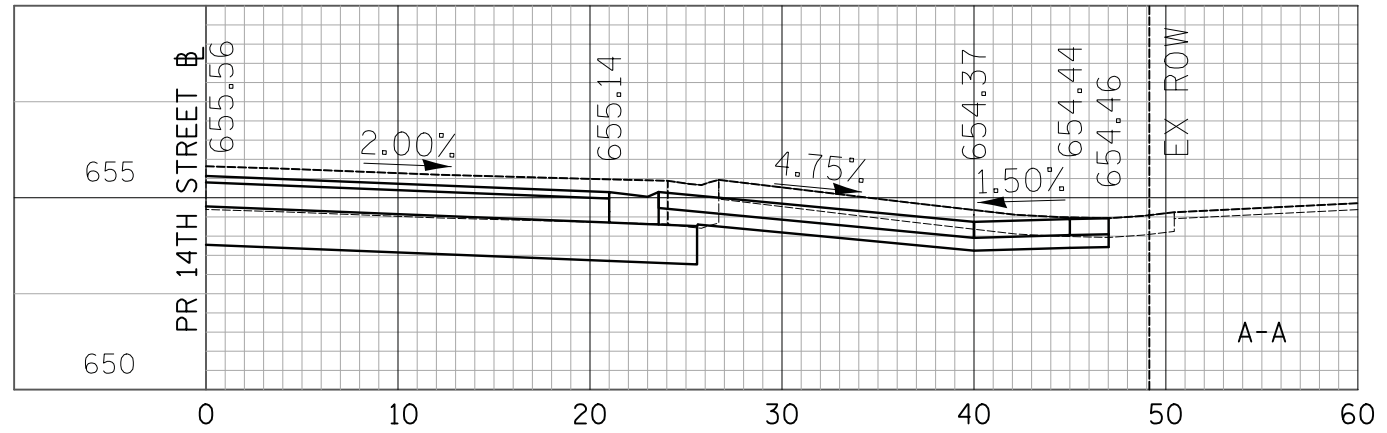


DATE	BY
SURVEYED	PLOTTED
NOTE BOOK	AREAS CHECKED
NO.	

DATE	BY
SURVEYED	PLOTTED
NOTE BOOK	AREAS CHECKED
NO.	

LEGEND

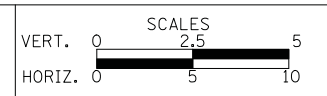
- HOT-MIX ASPHALT SURFACE COURSE, MIX "D", N50, 3" AGGREGATE BASE COURSE, TYPE B, 6" (8" CE)
- PORTLAND CEMENT CONCRETE DRIVEWAY PAVEMENT, 5" AGGREGATE BASE COURSE, TYPE B, 4"
- PORTLAND CEMENT CONCRETE DRIVEWAY PAVEMENT, 8" AGGREGATE BASE COURSE, TYPE B, 6"
- PORTLAND CEMENT CONCRETE SIDEWALK 5" AGGREGATE BASE COURSE, TYPE B, 4" MIN.
- PORTLAND CEMENT CONCRETE SIDEWALK 8" AGGREGATE BASE COURSE, TYPE B, 6" MIN.



CIVILTECH
 Two Pierce Place, Suite 1400
 Itasca, Illinois 60143
 Tel: 630.773.3900 Fax: 630.773.3975
 www.civiltechinc.com

DESIGNED - PK	REVISED -
DRAWN - PK	REVISED -
CHECKED - JRV	REVISED -
DATE - 11/7/2018	REVISED -

STATE OF ILLINOIS
DEPARTMENT OF TRANSPORTATION



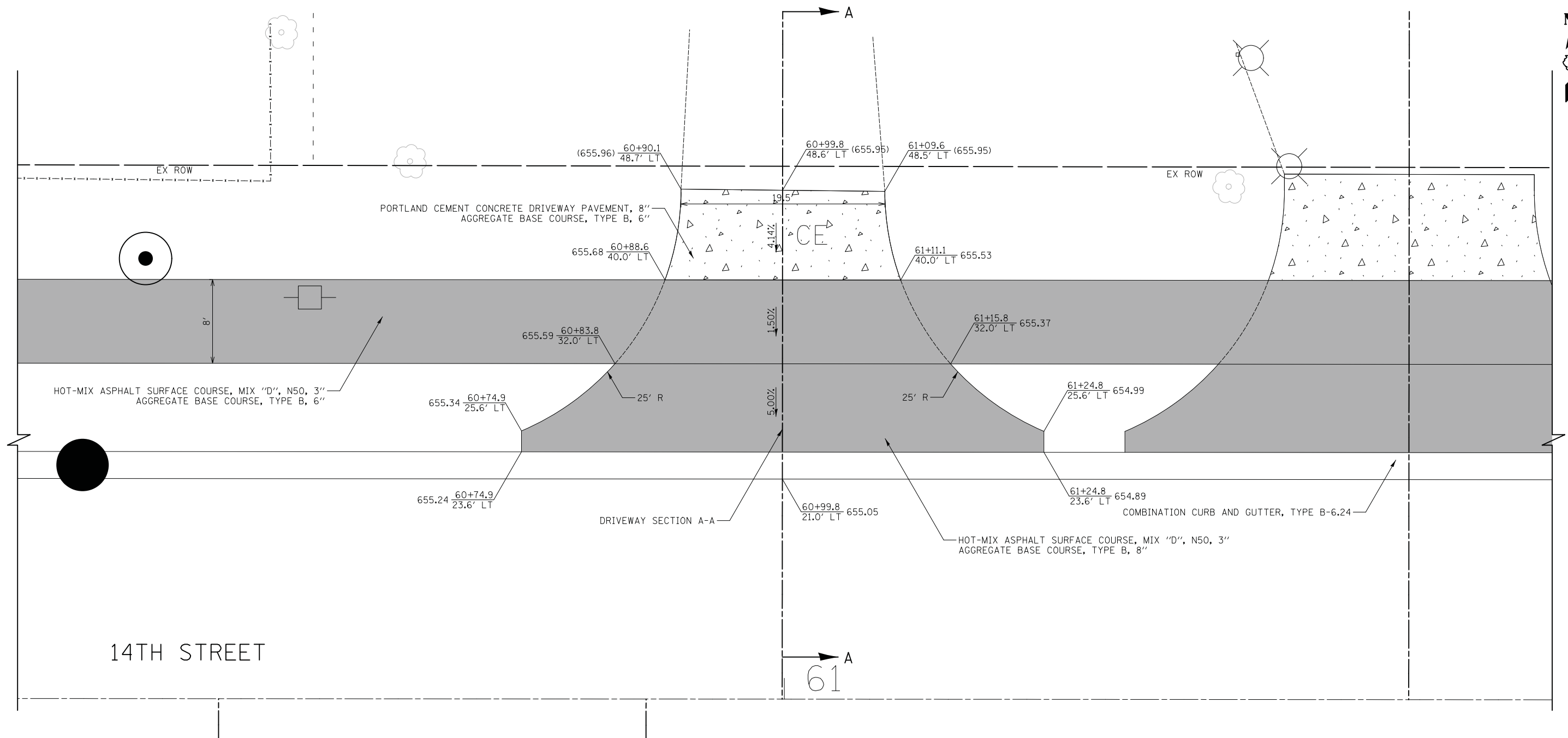
DRIVEWAY DETAILS
14TH STREET - STA. 60 + 86.8

F.A.U. RTE.	SECTION	COUNTY	TOTAL SHEETS	SHEET NO.
1228	99-00260-01-WR	LAKE	566	265
CONTRACT NO. 61F33				
FED. ROAD DIST. NO. 1 ILLINOIS FED. AID PROJECT				


SHEET NO. 44 OF 74 SHEETS

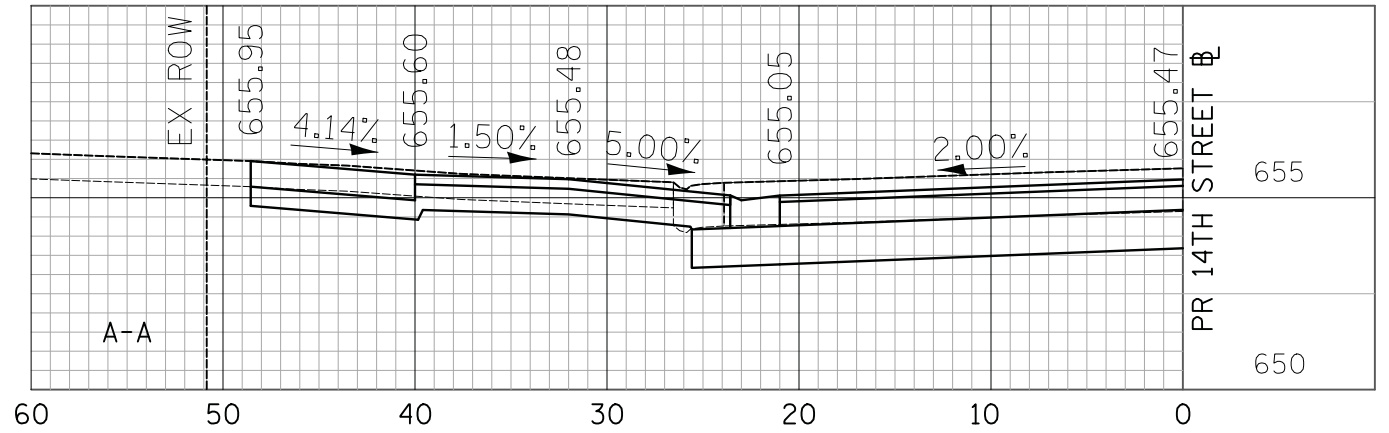
DATE	
BY	
SURVEYED	
PLOTTED	
TEMPLATE	
AREAS CHECKED	
NO.	

DATE	
BY	
SURVEYED	
PLOTTED	
TEMPLATE	
AREAS CHECKED	
NO.	



LEGEND

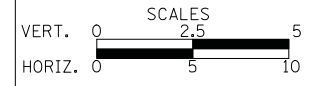
-  HOT-MIX ASPHALT SURFACE COURSE, MIX "D", N50, 3" AGGREGATE BASE COURSE, TYPE B, 6" (8" CE)
- PORTLAND CEMENT CONCRETE DRIVEWAY PAVEMENT, 5" AGGREGATE BASE COURSE, TYPE B, 4"
- PORTLAND CEMENT CONCRETE DRIVEWAY PAVEMENT, 8" AGGREGATE BASE COURSE, TYPE B, 6"
- PORTLAND CEMENT CONCRETE SIDEWALK 5" AGGREGATE BASE COURSE, TYPE B, 4" MIN.
- PORTLAND CEMENT CONCRETE SIDEWALK 8" AGGREGATE BASE COURSE, TYPE B, 6" MIN.



CIVILTECH
 Two Pierce Place, Suite 1400
 Itasca, Illinois 60143
 Tel: 630.773.3900 Fax: 630.773.3975
 www.civiltechinc.com

DESIGNED - PK	REVISED -
DRAWN - PK	REVISED -
CHECKED - JRV	REVISED -
DATE - 11/7/2018	REVISED -

STATE OF ILLINOIS
DEPARTMENT OF TRANSPORTATION



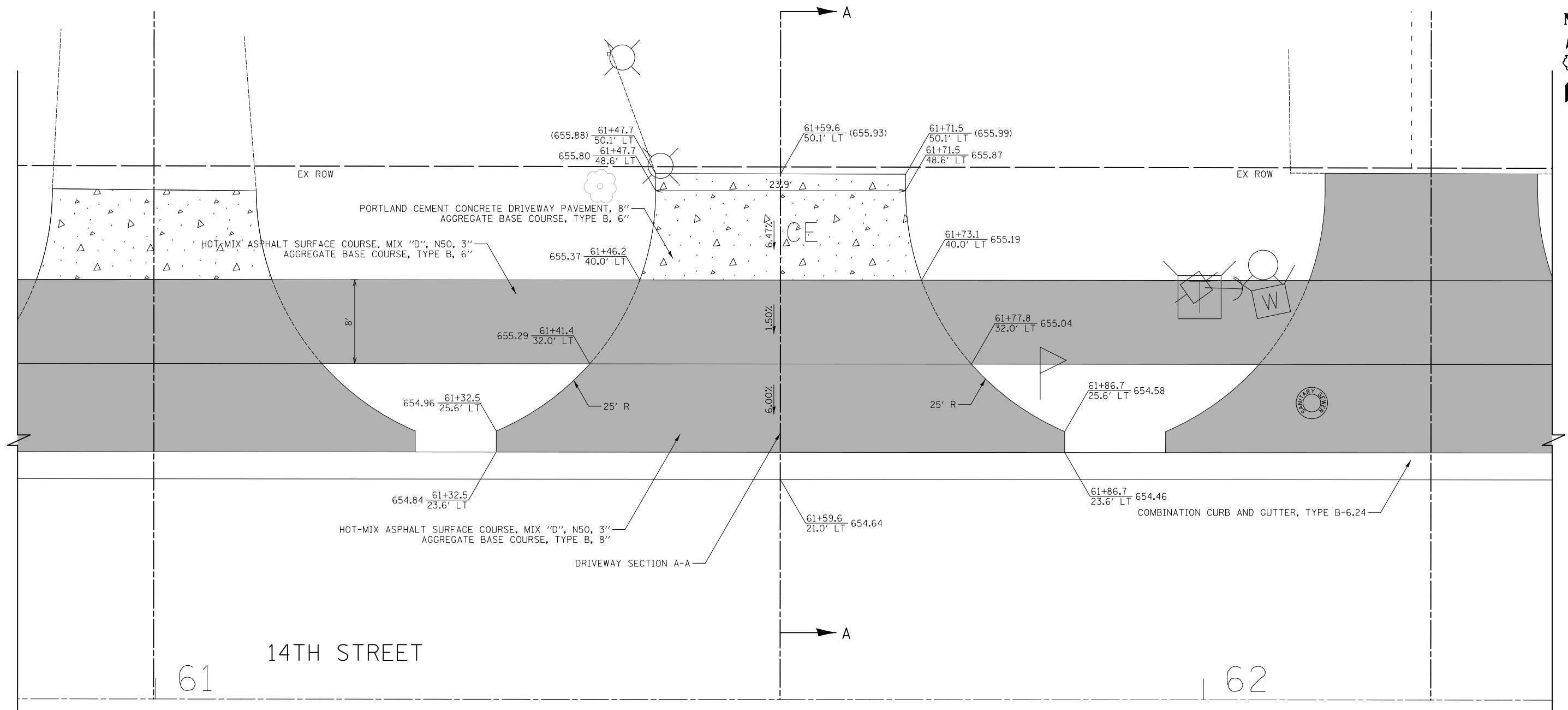
DRIVEWAY DETAILS
14TH STREET - STA. 60 + 99.8

F.A.U. RTE.	SECTION	COUNTY	TOTAL SHEETS	SHEET NO.
1228	99-00260-01-WR	LAKE	566	266
CONTRACT NO. 61F33				
FED. ROAD DIST. NO. 1 ILLINOIS FED. AID PROJECT				


SHEET NO. 45 OF 74 SHEETS

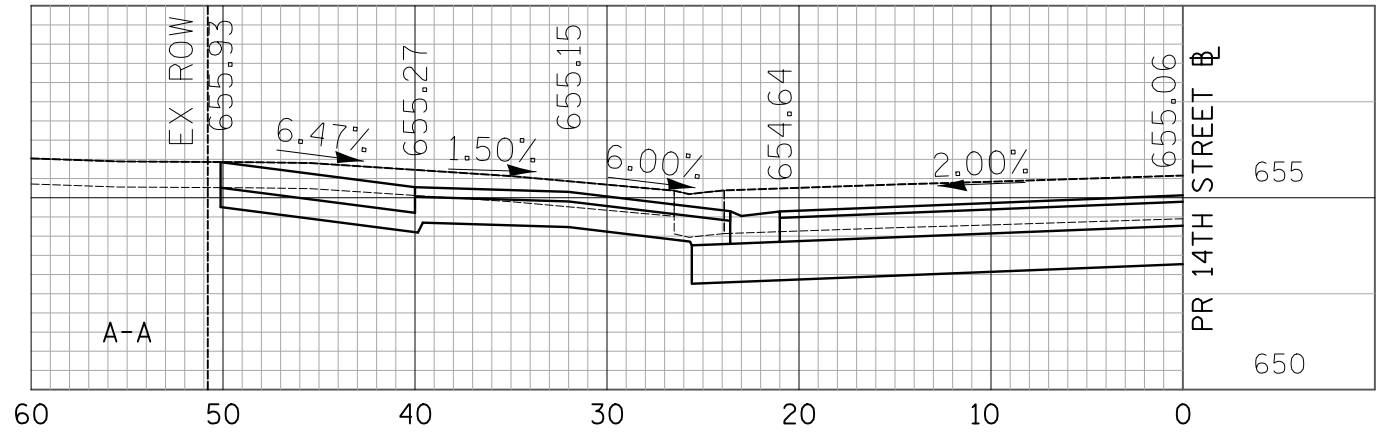
DATE	
BY	
SURVEYED	
PLOTTED	
TEMPLATE	
AREAS CHECKED	
NO.	

DATE	
BY	
SURVEYED	
PLOTTED	
TEMPLATE	
AREAS CHECKED	
NO.	



LEGEND

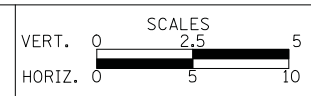
-  HOT-MIX ASPHALT SURFACE COURSE, MIX "D", N50, 3" AGGREGATE BASE COURSE, TYPE B, 6" (8" CE)
- PORTLAND CEMENT CONCRETE DRIVEWAY PAVEMENT, 5" AGGREGATE BASE COURSE, TYPE B, 4"
- PORTLAND CEMENT CONCRETE DRIVEWAY PAVEMENT, 8" AGGREGATE BASE COURSE, TYPE B, 6"
- PORTLAND CEMENT CONCRETE SIDEWALK 5" AGGREGATE BASE COURSE, TYPE B, 4" MIN.
- PORTLAND CEMENT CONCRETE SIDEWALK 8" AGGREGATE BASE COURSE, TYPE B, 6" MIN.



CIVILTECH
 Two Pierce Place, Suite 1400
 Itasca, Illinois 60143
 Tel: 630.773.3900 Fax: 630.773.3975
 www.civiltechinc.com

DESIGNED - PK	REVISED -
DRAWN - PK	REVISED -
CHECKED - JRV	REVISED -
DATE - 11/7/2018	REVISED -

STATE OF ILLINOIS
DEPARTMENT OF TRANSPORTATION



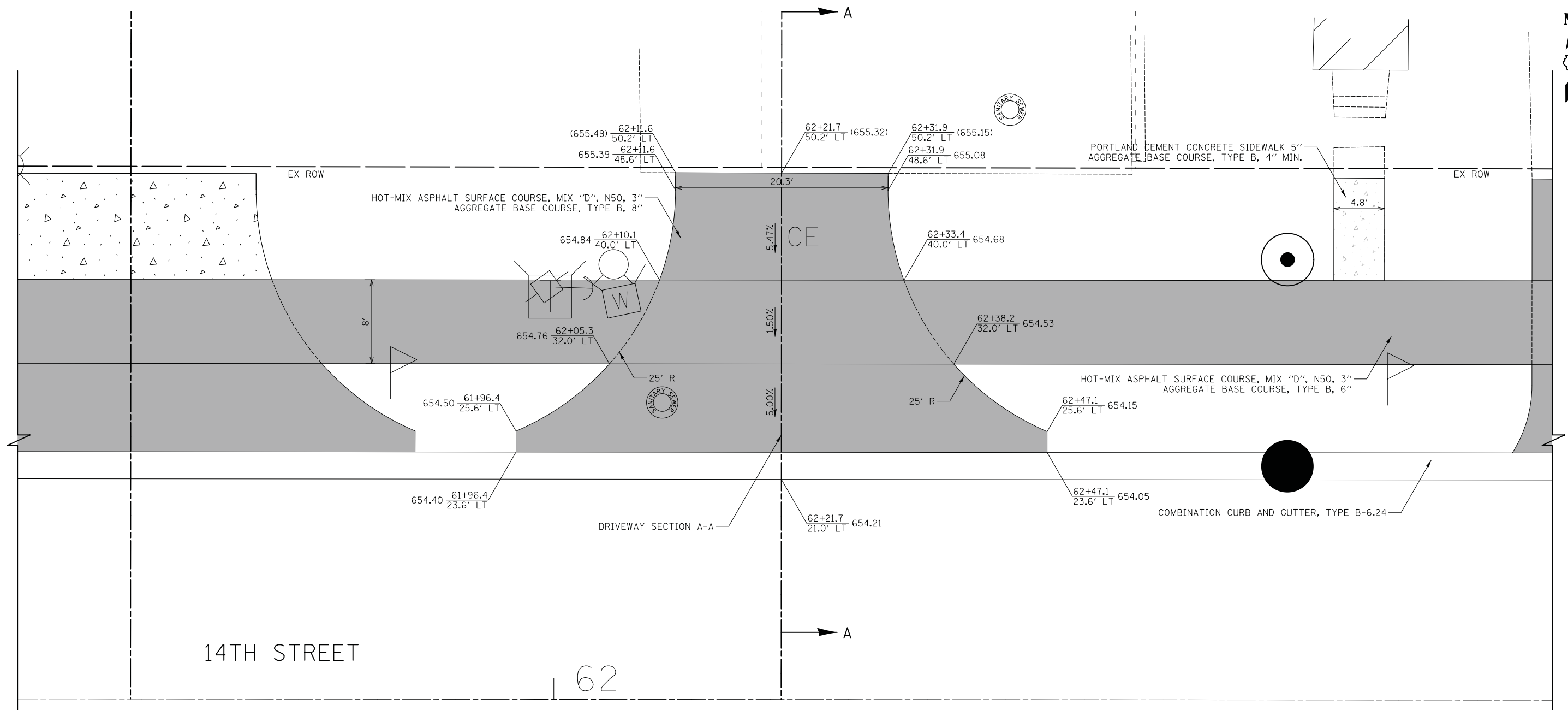
DRIVEWAY DETAILS
14TH STREET - STA. 61 + 59.6

SHEET NO. 46 OF 74 SHEETS






F.A.U. RTE.	SECTION	COUNTY	TOTAL SHEETS	SHEET NO.
1228	99-00260-01-WR	LAKE	566	267
CONTRACT NO. 61F33				
FED. ROAD DIST. NO. 1 ILLINOIS FED. AID PROJECT				

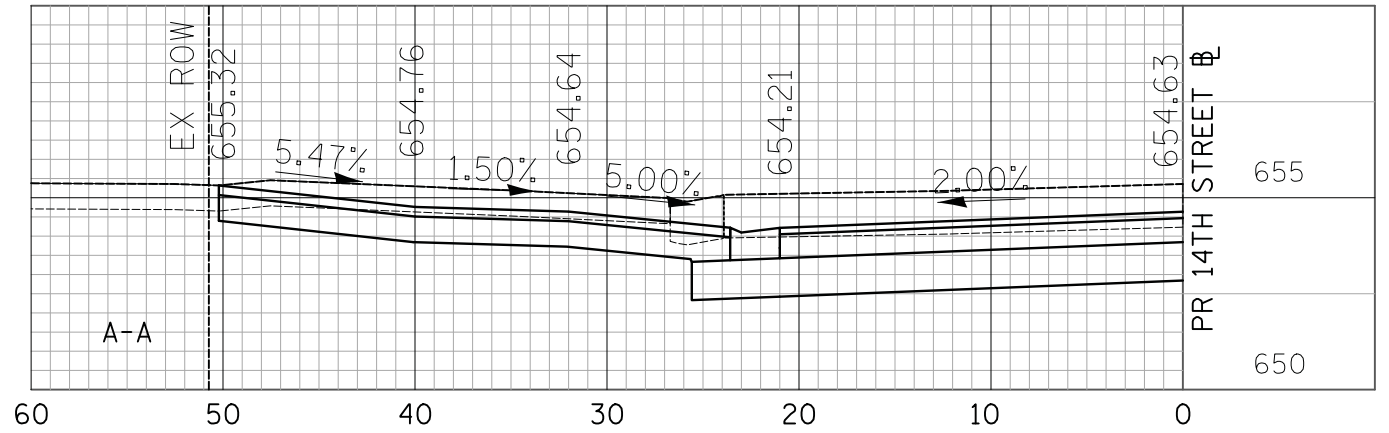
DATE	
BY	
SURVEYED	
PLOTTED	
TEMPLATE	
AREAS	
CHECKED	
NO.	

DATE	
BY	
SURVEYED	
PLOTTED	
TEMPLATE	
AREAS	
CHECKED	
NO.	



LEGEND

-  HOT-MIX ASPHALT SURFACE COURSE, MIX "D", N50, 3" AGGREGATE BASE COURSE, TYPE B, 6" (8" CE)
-  PORTLAND CEMENT CONCRETE DRIVEWAY PAVEMENT, 5" AGGREGATE BASE COURSE, TYPE B, 4"
-  PORTLAND CEMENT CONCRETE DRIVEWAY PAVEMENT, 8" AGGREGATE BASE COURSE, TYPE B, 6"
-  PORTLAND CEMENT CONCRETE SIDEWALK 5" AGGREGATE BASE COURSE, TYPE B, 4" MIN.
-  PORTLAND CEMENT CONCRETE SIDEWALK 8" AGGREGATE BASE COURSE, TYPE B, 6" MIN.



CIVILTECH
 Two Pierce Place, Suite 1400
 Itasca, Illinois 60143
 Tel: 630.773.3900 Fax: 630.773.3975
 www.civiltechinc.com

DESIGNED - PK	REVISED -
DRAWN - PK	REVISED -
CHECKED - JRV	REVISED -
DATE - 11/7/2018	REVISED -

STATE OF ILLINOIS
DEPARTMENT OF TRANSPORTATION

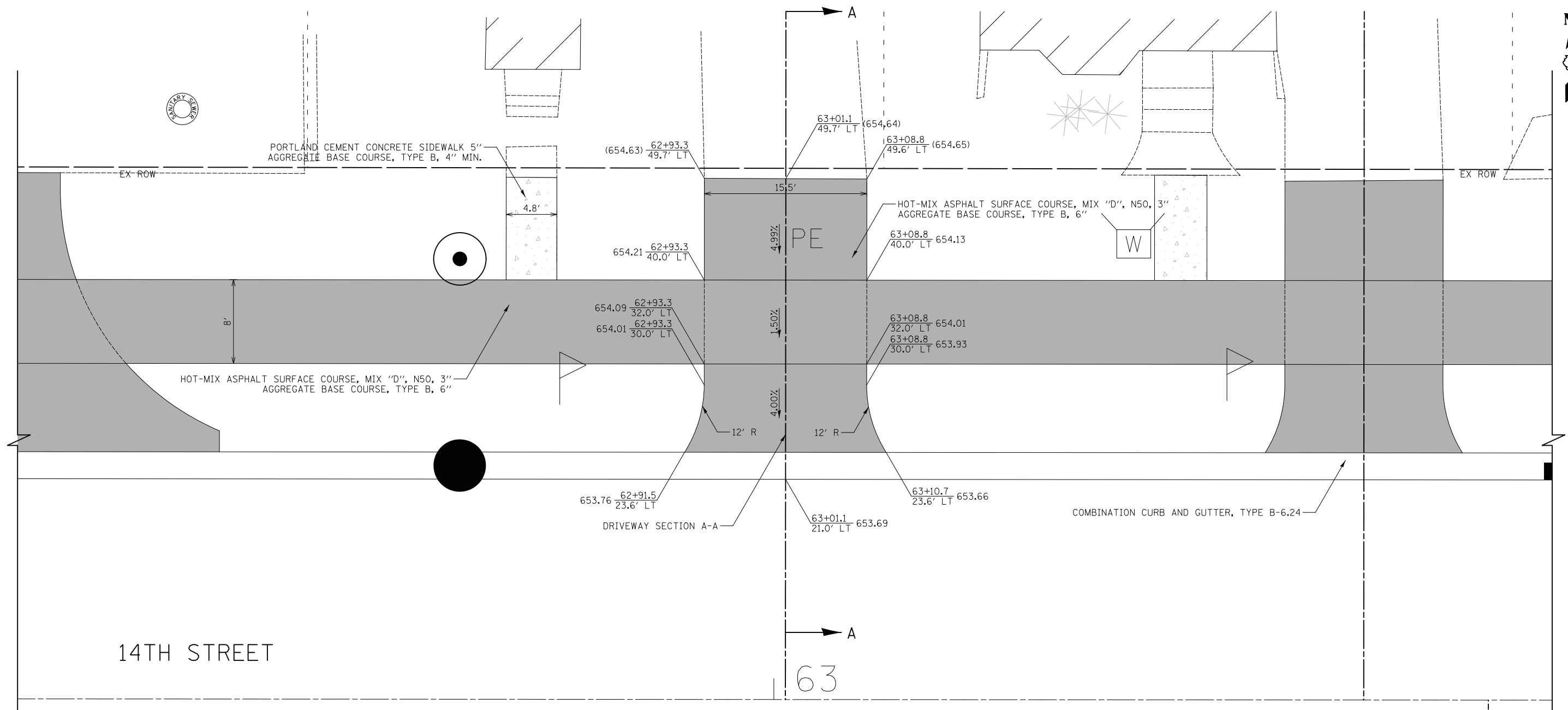


DRIVEWAY DETAILS
14TH STREET - STA. 62 + 21.7
 SHEET NO. 47 OF 74 SHEETS

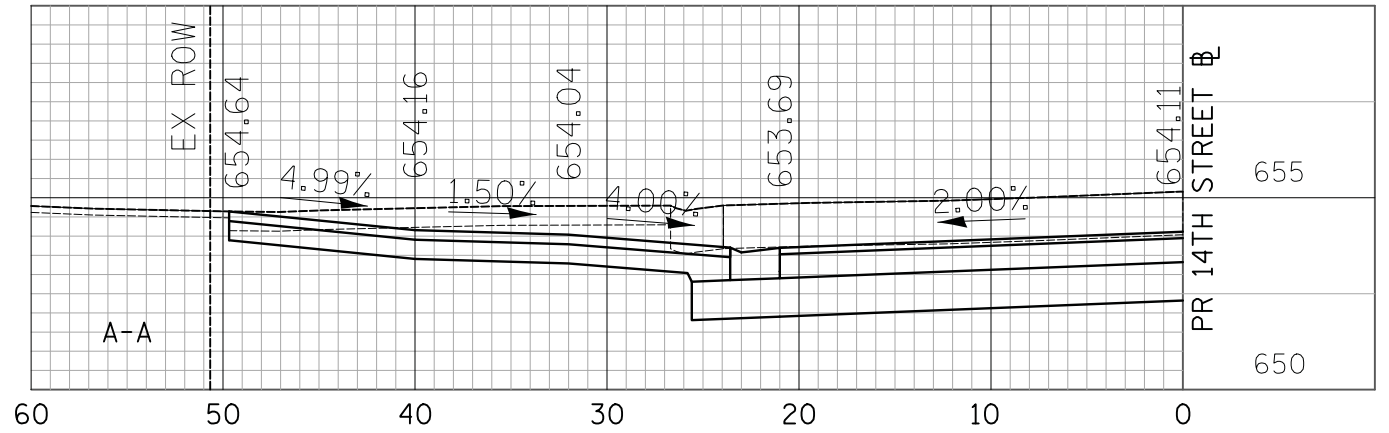
F.A.U. RTE.	SECTION	COUNTY	TOTAL SHEETS	SHEET NO.
1228	99-00260-01-WR	LAKE	566	268
CONTRACT NO. 61F33				
FED. ROAD DIST. NO. 1 ILLINOIS FED. AID PROJECT				

DATE	
BY	
SURVEYED	
PLOTTED	
TEMPLATE	
AREAS CHECKED	
NO.	

DATE	
BY	
SURVEYED	
PLOTTED	
TEMPLATE	
AREAS CHECKED	
NO.	



- LEGEND**
- HOT-MIX ASPHALT SURFACE COURSE, MIX "D", N50, 3" AGGREGATE BASE COURSE, TYPE B, 6" (8" CE)
 - PORTLAND CEMENT CONCRETE DRIVEWAY PAVEMENT, 5" AGGREGATE BASE COURSE, TYPE B, 4"
 - PORTLAND CEMENT CONCRETE DRIVEWAY PAVEMENT, 8" AGGREGATE BASE COURSE, TYPE B, 6"
 - PORTLAND CEMENT CONCRETE SIDEWALK 5" AGGREGATE BASE COURSE, TYPE B, 4" MIN.
 - PORTLAND CEMENT CONCRETE SIDEWALK 8" AGGREGATE BASE COURSE, TYPE B, 6" MIN.



CIVILTECH
 Two Pierce Place, Suite 1400
 Itasca, Illinois 60143
 Tel: 630.773.3900 Fax: 630.773.3975
 www.civiltechinc.com

DESIGNED - PK	REVISED -
DRAWN - PK	REVISED -
CHECKED - JRV	REVISED -
DATE - 11/7/2018	REVISED -

STATE OF ILLINOIS
DEPARTMENT OF TRANSPORTATION



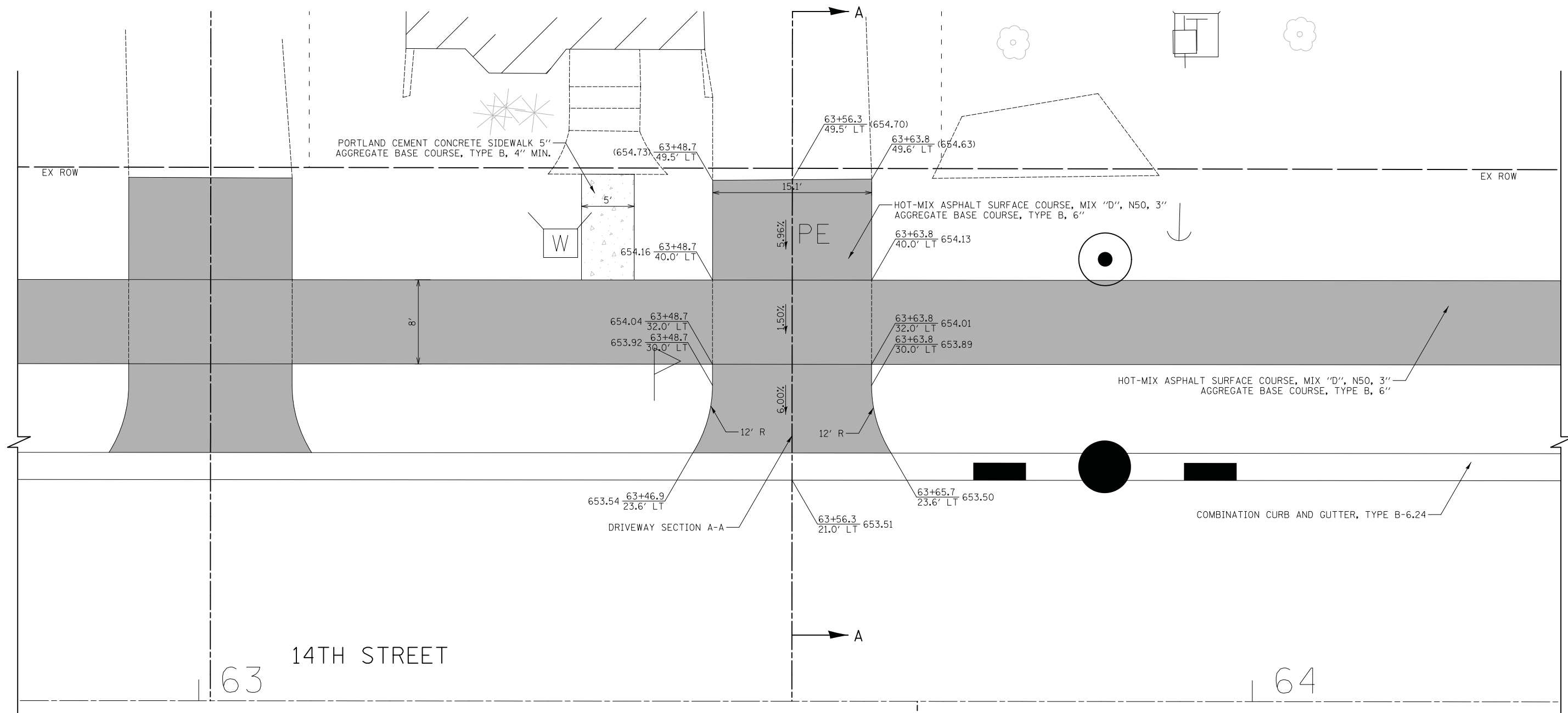
DRIVEWAY DETAILS
14TH STREET - STA. 63 + 01.1

SHEET NO. 48 OF 74 SHEETS

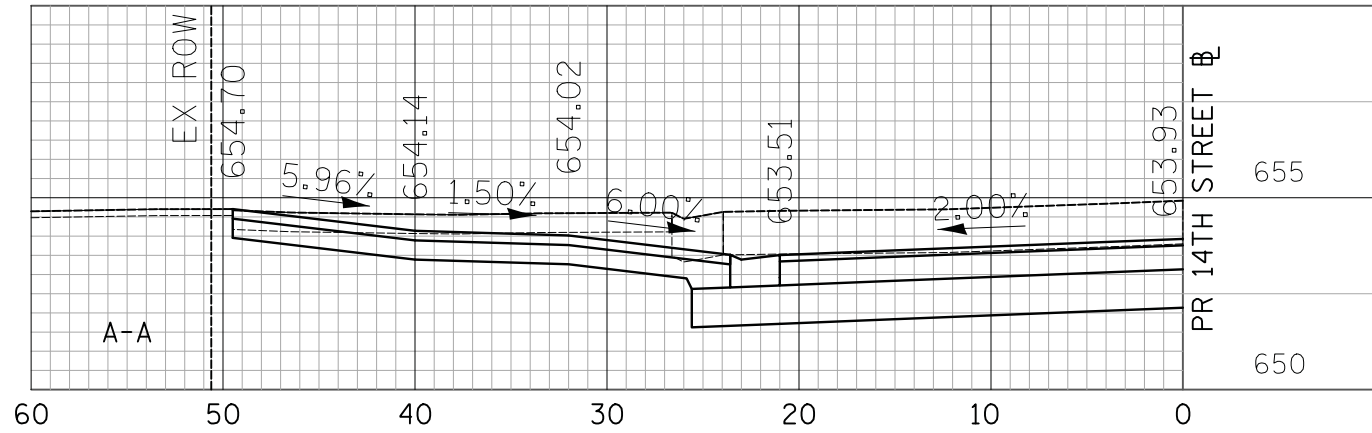
F.A.U. RTE.	SECTION	COUNTY	TOTAL SHEETS	SHEET NO.
1228	99-00260-01-WR	LAKE	566	269
				CONTRACT NO. 61F33
FED. ROAD DIST. NO. 1 ILLINOIS FED. AID PROJECT				

DATE	
BY	
SURVEYED	
PLOTTED	
TEMPLATE	
AREAS CHECKED	
NO.	

DATE	
BY	
SURVEYED	
PLOTTED	
TEMPLATE	
AREAS CHECKED	
NO.	



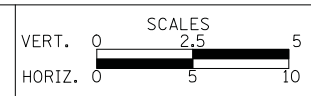
- LEGEND**
- HOT-MIX ASPHALT SURFACE COURSE, MIX "D", N50, 3" AGGREGATE BASE COURSE, TYPE B, 6" (8" CE)
 - PORTLAND CEMENT CONCRETE DRIVEWAY PAVEMENT, 5" AGGREGATE BASE COURSE, TYPE B, 4"
 - PORTLAND CEMENT CONCRETE DRIVEWAY PAVEMENT, 8" AGGREGATE BASE COURSE, TYPE B, 6"
 - PORTLAND CEMENT CONCRETE SIDEWALK 5" AGGREGATE BASE COURSE, TYPE B, 4" MIN.
 - PORTLAND CEMENT CONCRETE SIDEWALK 8" AGGREGATE BASE COURSE, TYPE B, 6" MIN.



CIVILTECH
 Two Pierce Place, Suite 1400
 Itasca, Illinois 60143
 Tel: 630.773.3900 Fax: 630.773.3975
 www.civiltechinc.com

DESIGNED - PK	REVISED -
DRAWN - PK	REVISED -
CHECKED - JRV	REVISED -
DATE - 11/7/2018	REVISED -

STATE OF ILLINOIS
DEPARTMENT OF TRANSPORTATION



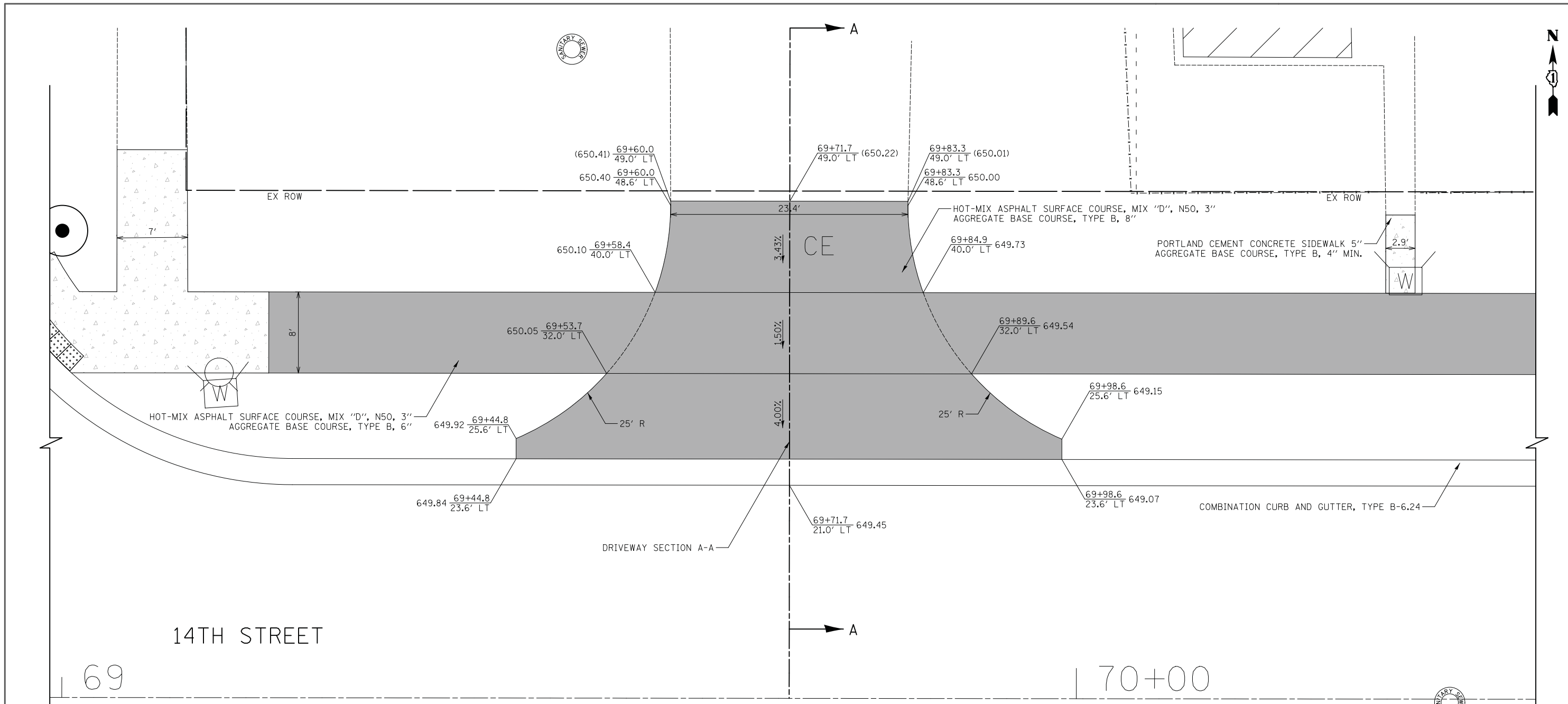
DRIVEWAY DETAILS
14TH STREET - STA. 63 + 56.3

F.A.U. RTE.	SECTION	COUNTY	TOTAL SHEETS	SHEET NO.
1228	99-00260-01-WR	LAKE	566	270
				CONTRACT NO. 61F33
FED. ROAD DIST. NO. 1 ILLINOIS FED. AID PROJECT				

SHEET NO. 49 OF 74 SHEETS

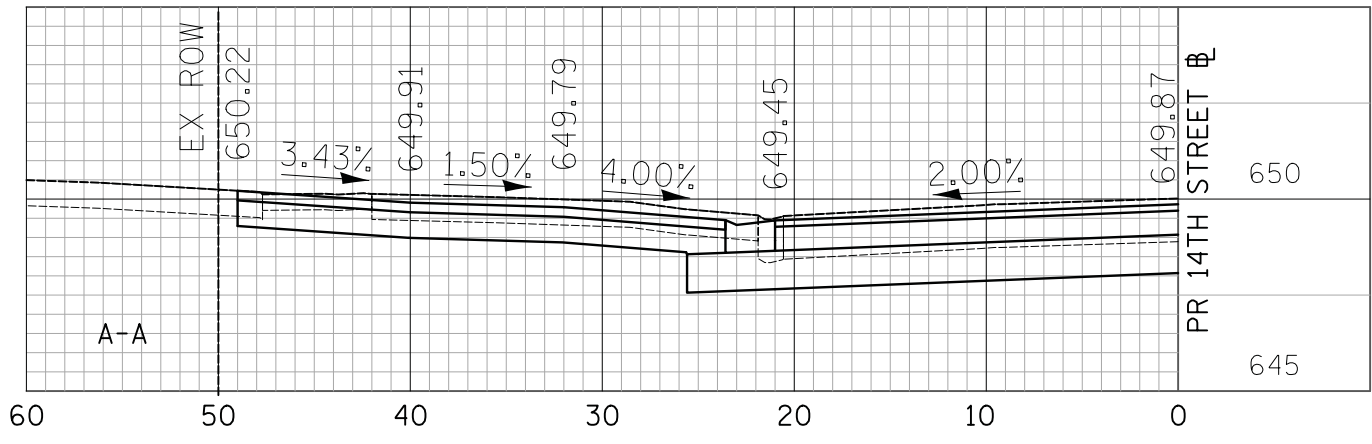
DATE	
BY	
SURVEYED	
PLOTTED	
TEMPLATE	
AREAS CHECKED	
NO.	

DATE	
BY	
SURVEYED	
PLOTTED	
TEMPLATE	
AREAS CHECKED	
NO.	



LEGEND

- HOT-MIX ASPHALT SURFACE COURSE, MIX "D", N50, 3" AGGREGATE BASE COURSE, TYPE B, 6" (8" CE)
- PORTLAND CEMENT CONCRETE DRIVEWAY PAVEMENT, 5" AGGREGATE BASE COURSE, TYPE B, 4"
- PORTLAND CEMENT CONCRETE DRIVEWAY PAVEMENT, 8" AGGREGATE BASE COURSE, TYPE B, 6"
- PORTLAND CEMENT CONCRETE SIDEWALK 5" AGGREGATE BASE COURSE, TYPE B, 4" MIN.
- PORTLAND CEMENT CONCRETE SIDEWALK 8" AGGREGATE BASE COURSE, TYPE B, 6" MIN.



CIVILTECH
 Two Pierce Place, Suite 1400
 Itasca, Illinois 60143
 Tel: 630.773.3900 Fax: 630.773.3975
 www.civiltechinc.com

DESIGNED - PK	REVISED -
DRAWN - PK	REVISED -
CHECKED - JRV	REVISED -
DATE - 11/7/2018	REVISED -

STATE OF ILLINOIS
DEPARTMENT OF TRANSPORTATION



DRIVEWAY DETAILS
14TH STREET - STA. 69 + 71.7

SHEET NO. 52 OF 74 SHEETS

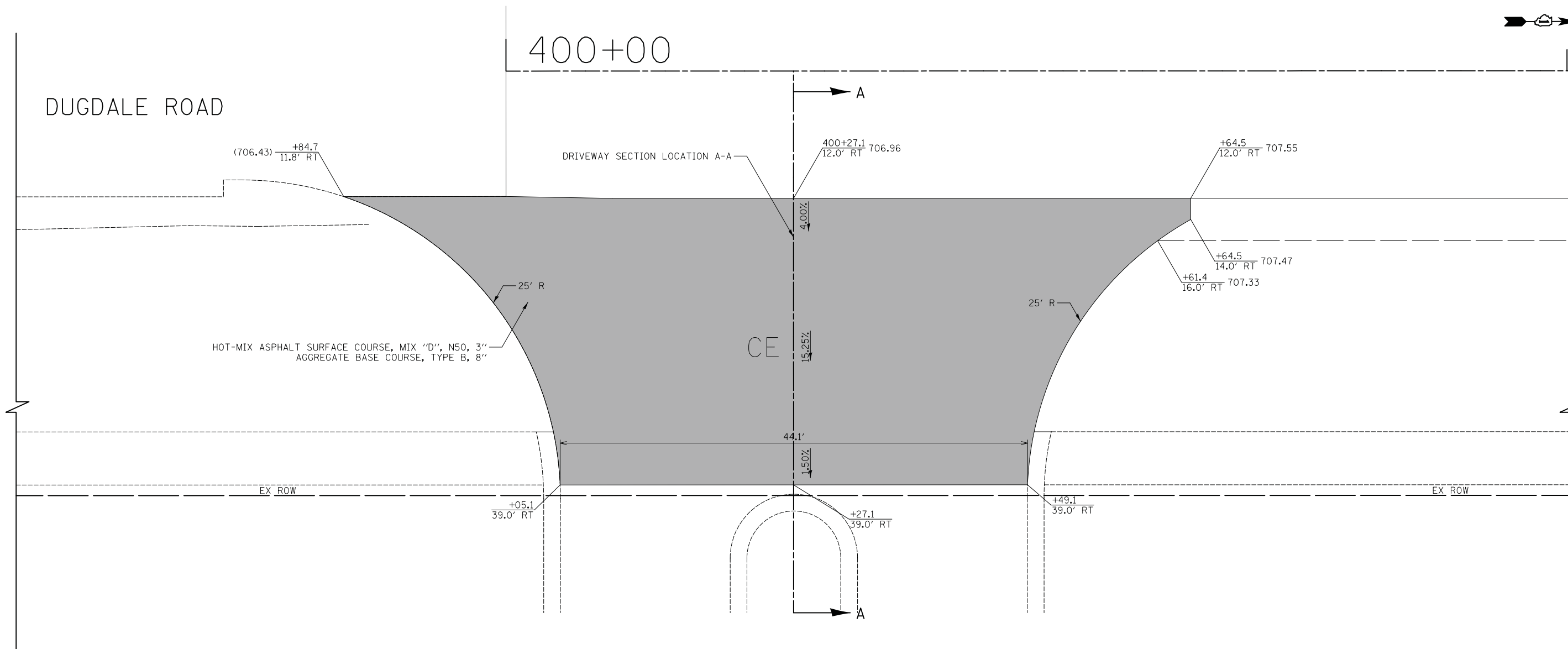
F.A.U. RTE.	SECTION	COUNTY	TOTAL SHEETS	SHEET NO.
1228	99-00260-01-WR	LAKE	566	273
FED. ROAD DIST. NO. 1 ILLINOIS FED. AID PROJECT				CONTRACT NO. 61F33

DATE	
BY	
SURVEYED	
PLOTTED	
TEMPLATE	
AREAS	
CHECKED	
NO.	

DATE	
BY	
SURVEYED	
PLOTTED	
TEMPLATE	
AREAS	
CHECKED	
NO.	

DUGDALE ROAD

400+00

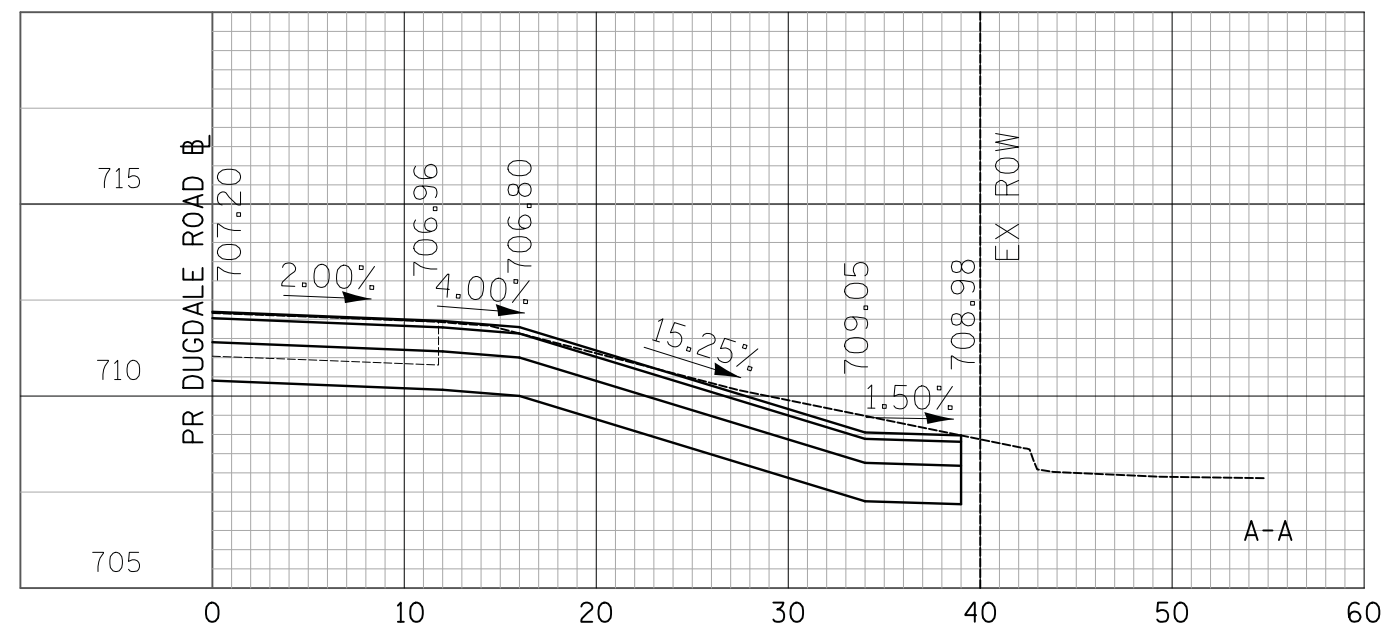


NOTE:

- PROPERTY WAS UNDER CONSTRUCTION AT THE TIME OF DESIGN. FIELD ADJUSTMENTS WILL BE REQUIRED TO MAKE CONNECTIONS TO THE EXISTING SURFACE. QUANTITIES HAVE BEEN INCLUDED FOR THIS WORK.

LEGEND

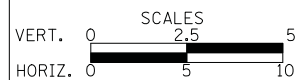
- HOT-MIX ASPHALT SURFACE COURSE, MIX "D", N50, 3"
AGGREGATE BASE COURSE, TYPE B, 6" (8" CE)
- PORTLAND CEMENT CONCRETE DRIVEWAY PAVEMENT, 5"
AGGREGATE BASE COURSE, TYPE B, 4"
- PORTLAND CEMENT CONCRETE DRIVEWAY PAVEMENT, 8"
AGGREGATE BASE COURSE, TYPE B, 6"
- PORTLAND CEMENT CONCRETE SIDEWALK 5"
AGGREGATE BASE COURSE, TYPE B, 4" MIN.
- PORTLAND CEMENT CONCRETE SIDEWALK 8"
AGGREGATE BASE COURSE, TYPE B, 6" MIN.



Two Pierce Place, Suite 1400
Itasca, Illinois 60143
Tel: 630.773.3900 Fax: 630.773.3975
www.civiltechinc.com

DESIGNED - PK	REVISED -
DRAWN - PK	REVISED -
CHECKED - JRV	REVISED -
DATE - 11/7/2018	REVISED -

STATE OF ILLINOIS
DEPARTMENT OF TRANSPORTATION



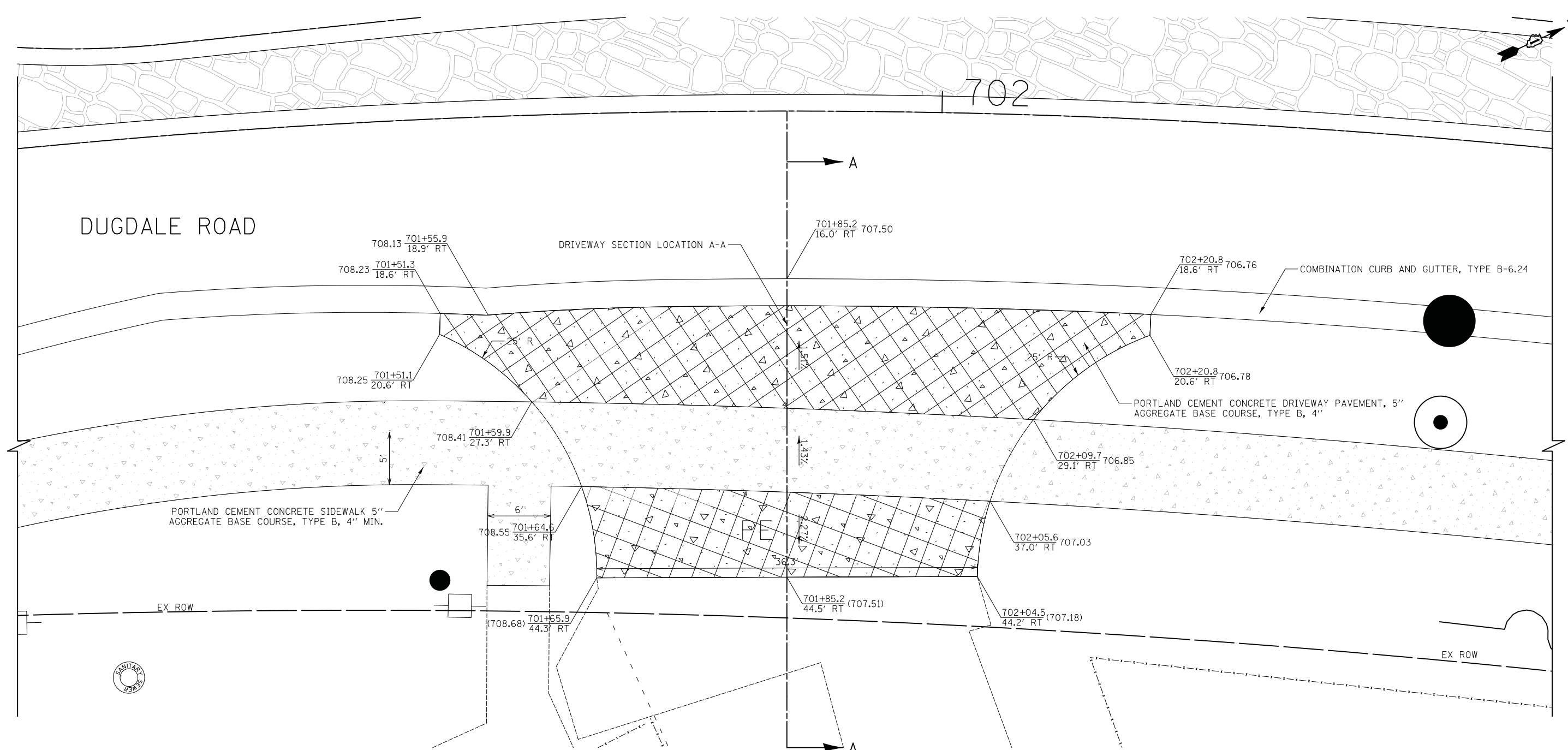
DRIVEWAY DETAILS
DUGDALE ROAD - STA. 400 + 27.1

SHEET NO. 53 OF 74 SHEETS



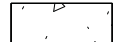


F.A.U. RTE.	SECTION	COUNTY	TOTAL SHEETS	SHEET NO.
1228	99-00260-01-WR	LAKE	566	274
FED. ROAD DIST. NO. 1 ILLINOIS FED. AID PROJECT			CONTRACT NO. 61F33	

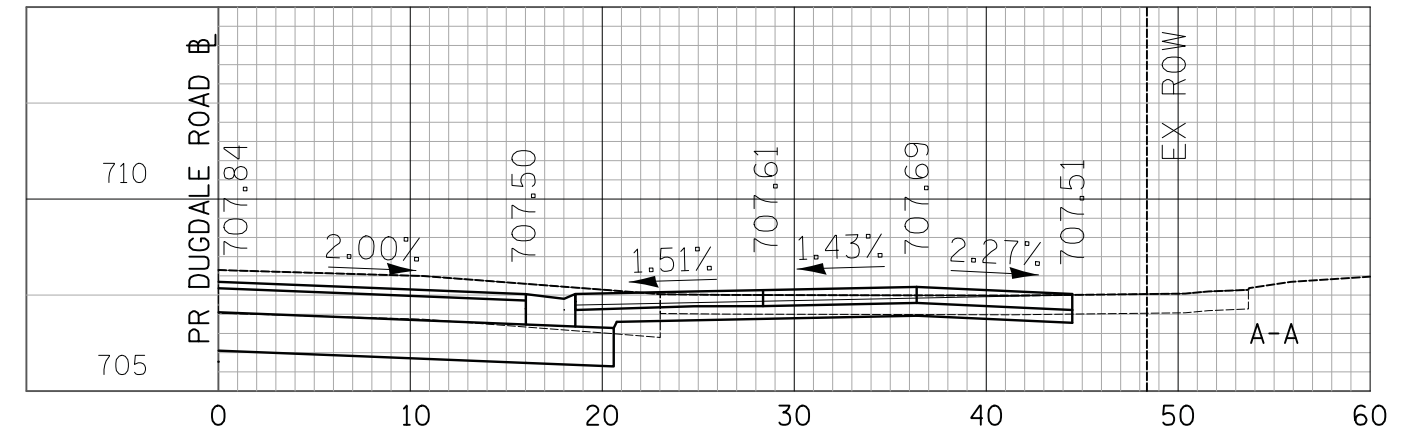
DATE	
BY	
SURVEYED	
PLOTTED	
TEMPLATE	
AREAS CHECKED	
NO.	

DATE	
BY	
SURVEYED	
PLOTTED	
TEMPLATE	
AREAS CHECKED	
NO.	



LEGEND

-  HOT-MIX ASPHALT SURFACE COURSE, MIX "D", N50, 3" AGGREGATE BASE COURSE, TYPE B, 6" (8" CE)
-  PORTLAND CEMENT CONCRETE DRIVEWAY PAVEMENT, 5" AGGREGATE BASE COURSE, TYPE B, 4"
-  PORTLAND CEMENT CONCRETE DRIVEWAY PAVEMENT, 8" AGGREGATE BASE COURSE, TYPE B, 6"
-  PORTLAND CEMENT CONCRETE SIDEWALK 5" AGGREGATE BASE COURSE, TYPE B, 4" MIN.
-  PORTLAND CEMENT CONCRETE SIDEWALK 8" AGGREGATE BASE COURSE, TYPE B, 6" MIN.



CIVILTECH
 Two Pierce Place, Suite 1400
 Itasca, Illinois 60143
 Tel: 630.773.3900 Fax: 630.773.3975
 www.civiltechinc.com


DESIGNED - PK	REVISED -
DRAWN - PK	REVISED -
CHECKED - JRV	REVISED -
DATE - 11/7/2018	REVISED -

**STATE OF ILLINOIS
 DEPARTMENT OF TRANSPORTATION**



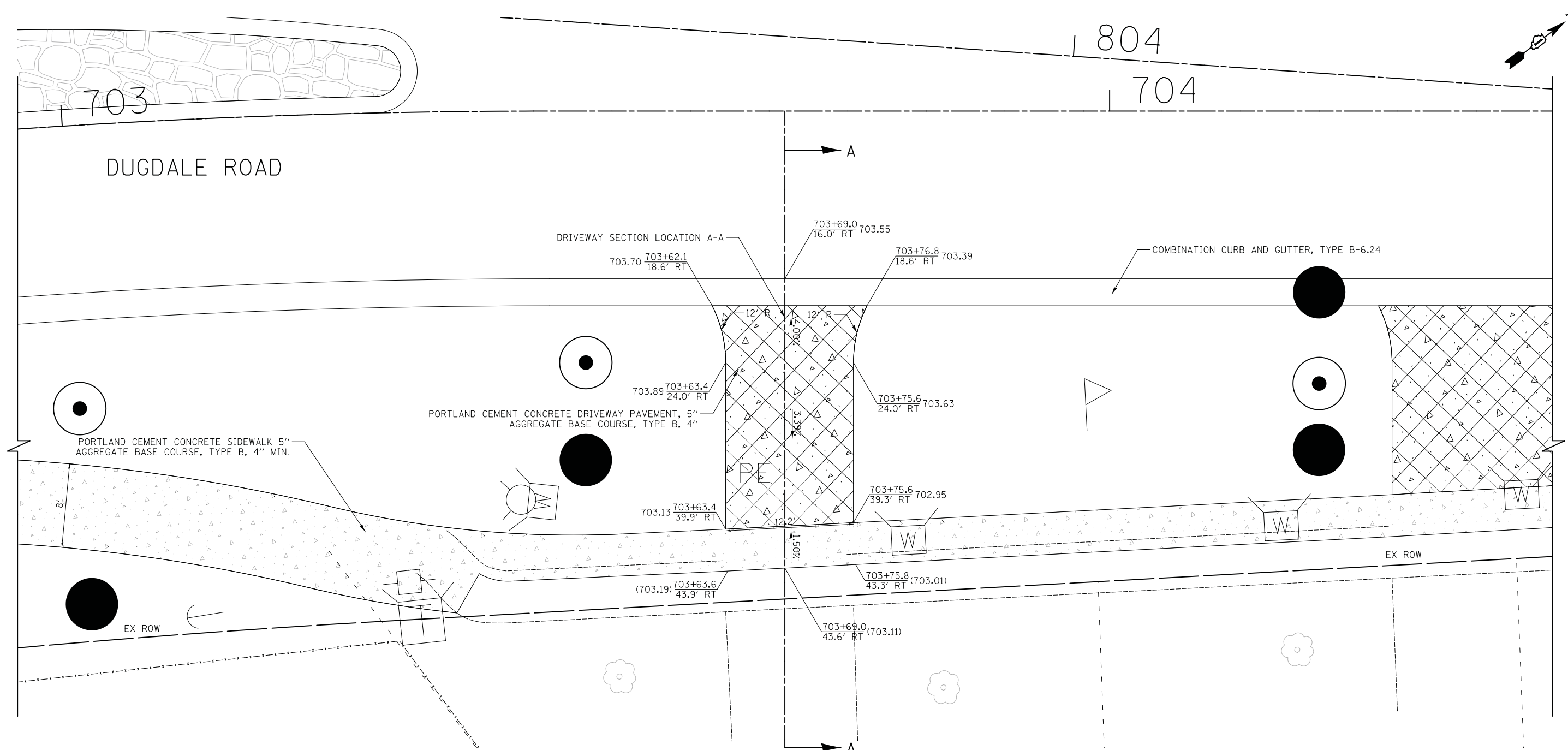
**DRIVEWAY DETAILS
 DUGDALE ROAD - STA. 701 + 85.2**
 SHEET NO. 54 OF 74 SHEETS

F.A.U. RTE.	SECTION	COUNTY	TOTAL SHEETS	SHEET NO.
1228	99-00260-01-WR	LAKE	566	275
				CONTRACT NO. 61F33
FED. ROAD DIST. NO. 1 ILLINOIS FED. AID PROJECT				



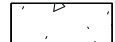




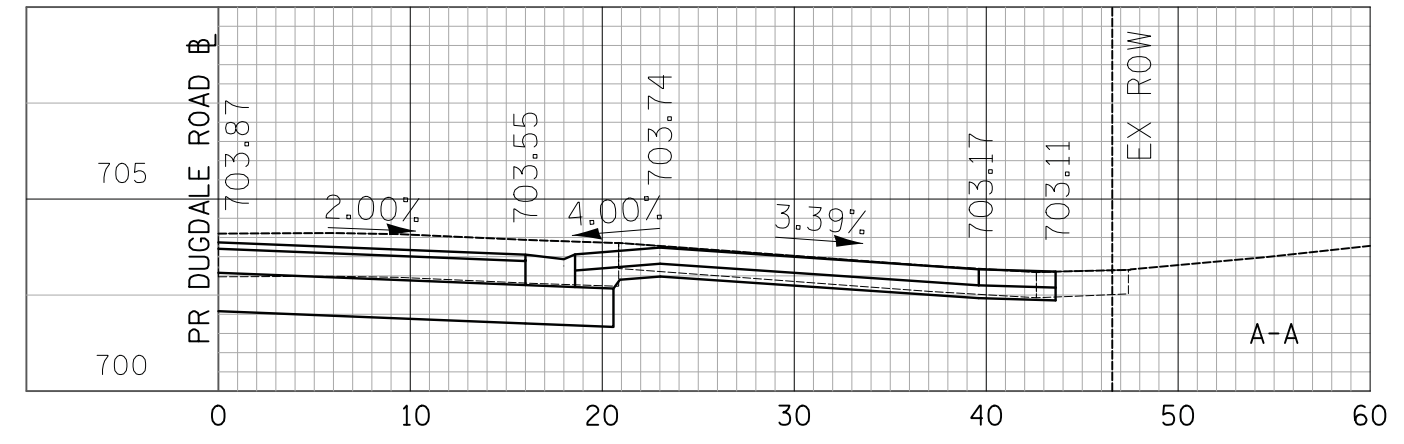
DATE	
BY	
SURVEYED	
PLOTTED	
TEMPLATE	
AREAS	
CHECKED	
NO.	

DATE	
BY	
SURVEYED	
PLOTTED	
TEMPLATE	
AREAS	
CHECKED	
NO.	



LEGEND

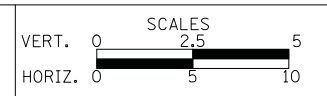
-  HOT-MIX ASPHALT SURFACE COURSE, MIX "D", N50, 3" AGGREGATE BASE COURSE, TYPE B, 6" (8" CE)
-  PORTLAND CEMENT CONCRETE DRIVEWAY PAVEMENT, 5" AGGREGATE BASE COURSE, TYPE B, 4"
-  PORTLAND CEMENT CONCRETE DRIVEWAY PAVEMENT, 8" AGGREGATE BASE COURSE, TYPE B, 6"
-  PORTLAND CEMENT CONCRETE SIDEWALK 5" AGGREGATE BASE COURSE, TYPE B, 4" MIN.
-  PORTLAND CEMENT CONCRETE SIDEWALK 8" AGGREGATE BASE COURSE, TYPE B, 6" MIN.



CIVILTECH
 Two Pierce Place, Suite 1400
 Itasca, Illinois 60143
 Tel: 630.773.3900 Fax: 630.773.3975
 www.civiltechinc.com

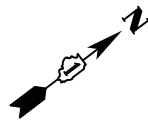
DESIGNED - PK	REVISED -
DRAWN - PK	REVISED -
CHECKED - JRV	REVISED -
DATE - 11/7/2018	REVISED -

STATE OF ILLINOIS
DEPARTMENT OF TRANSPORTATION



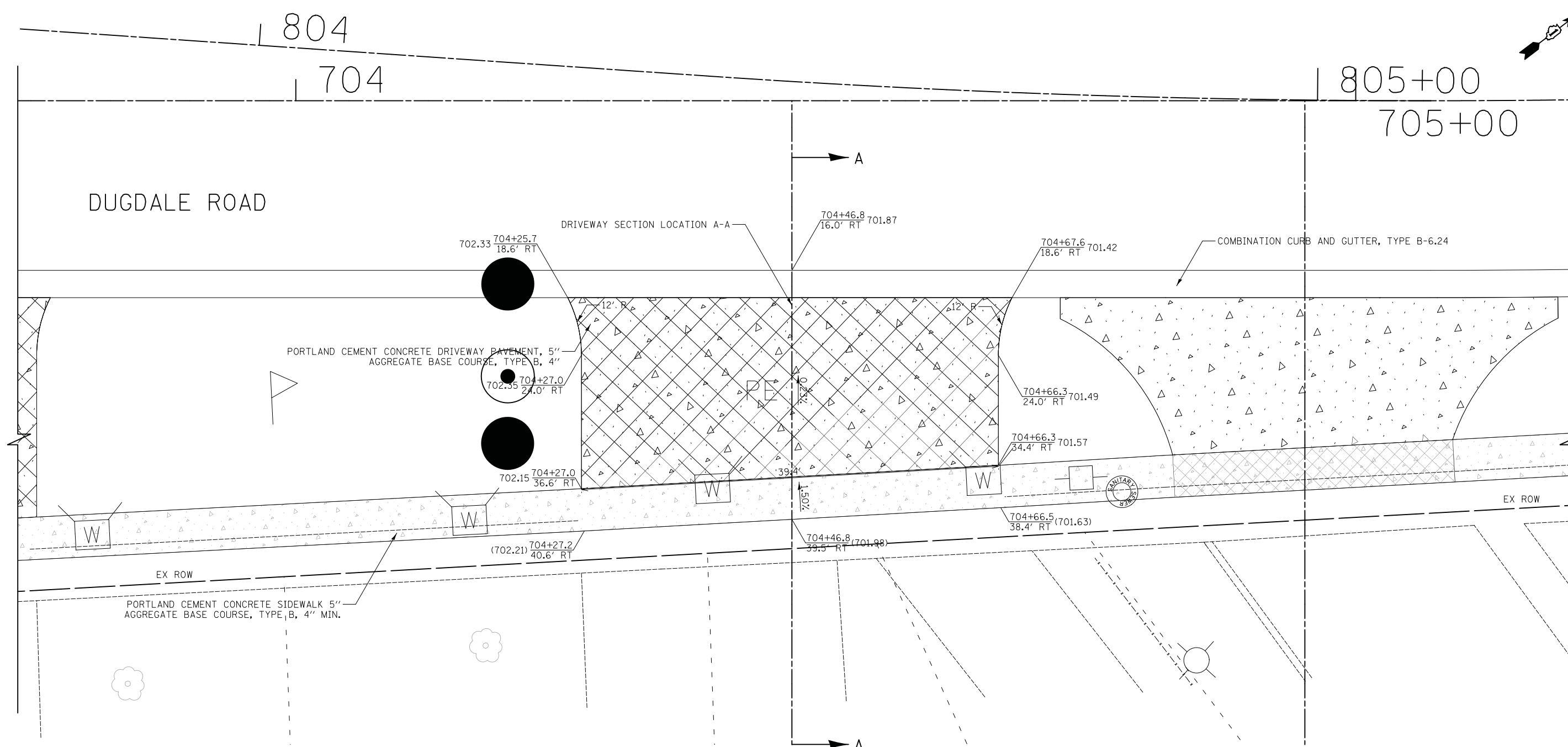
DRIVEWAY DETAILS
DUGDALE ROAD - STA. 703 + 69.0
 SHEET NO. 55 OF 74 SHEETS

F.A.U. RTE.	SECTION	COUNTY	TOTAL SHEETS	SHEET NO.
1228	99-00260-01-WR	LAKE	566	276
CONTRACT NO. 61F33				
FED. ROAD DIST. NO. 1 ILLINOIS FED. AID PROJECT				



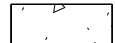




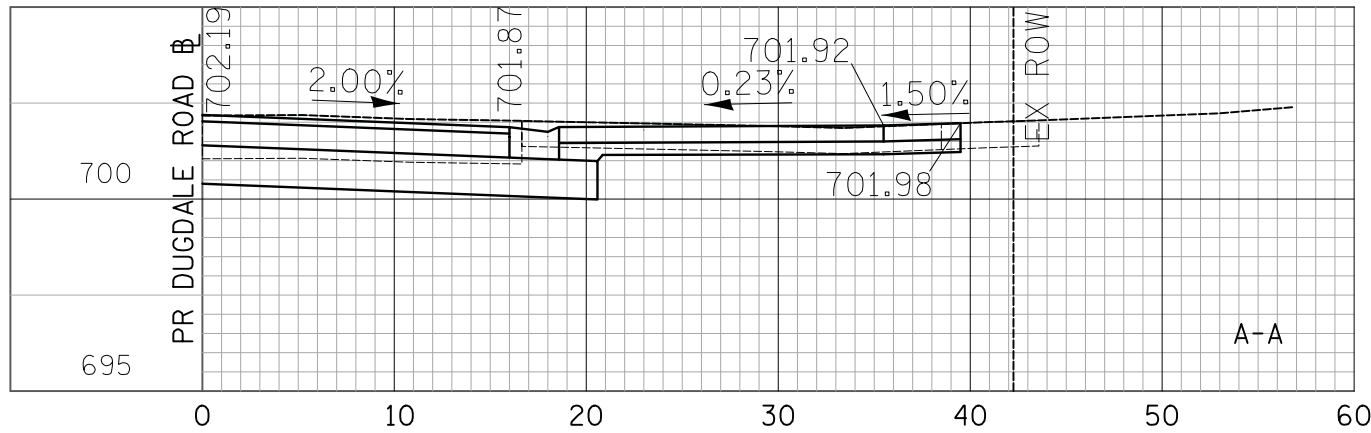
DATE	
BY	
SURVEYED	
PLOTTED	
TEMPLATE	
AREAS CHECKED	
FINISH SURVEY	
NOTE BOOK	
NO.	

DATE	
BY	
SURVEYED	
PLOTTED	
TEMPLATE	
AREAS CHECKED	
ORIGINAL SURVEY	
NOTE BOOK	
NO.	



LEGEND

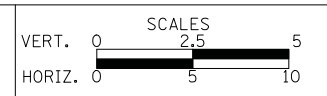
-  HOT-MIX ASPHALT SURFACE COURSE, MIX "D", N50, 3" AGGREGATE BASE COURSE, TYPE B, 6" (8" CE)
-  PORTLAND CEMENT CONCRETE DRIVEWAY PAVEMENT, 5" AGGREGATE BASE COURSE, TYPE B, 4"
-  PORTLAND CEMENT CONCRETE DRIVEWAY PAVEMENT, 8" AGGREGATE BASE COURSE, TYPE B, 6"
-  PORTLAND CEMENT CONCRETE SIDEWALK 5" AGGREGATE BASE COURSE, TYPE B, 4" MIN.
-  PORTLAND CEMENT CONCRETE SIDEWALK 8" AGGREGATE BASE COURSE, TYPE B, 6" MIN.



CIVILTECH
 Two Pierce Place, Suite 1400
 Itasca, Illinois 60143
 Tel: 630.773.3900 Fax: 630.773.3975
 www.civiltechinc.com

DESIGNED - PK	REVISED -
DRAWN - PK	REVISED -
CHECKED - JRV	REVISED -
DATE - 11/7/2018	REVISED -


STATE OF ILLINOIS
DEPARTMENT OF TRANSPORTATION



DRIVEWAY DETAILS
DUGDALE ROAD - STA. 704 + 46.8

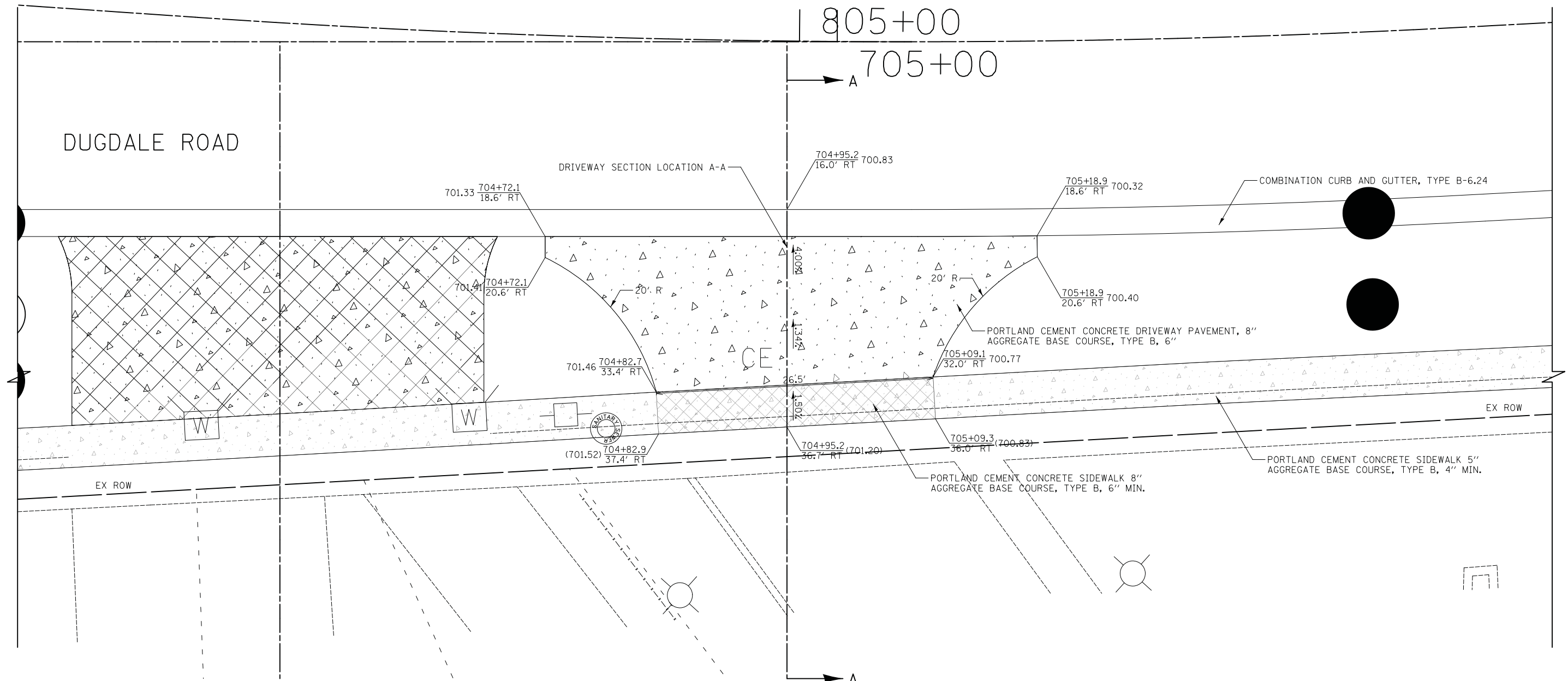
F.A.U. RTE.	SECTION	COUNTY	TOTAL SHEETS	SHEET NO.
1228	99-00260-01-WR	LAKE	566	277
CONTRACT NO. 61F33				
FED. ROAD DIST. NO. 1 ILLINOIS FED. AID PROJECT				

SHEET NO. 56 OF 74 SHEETS

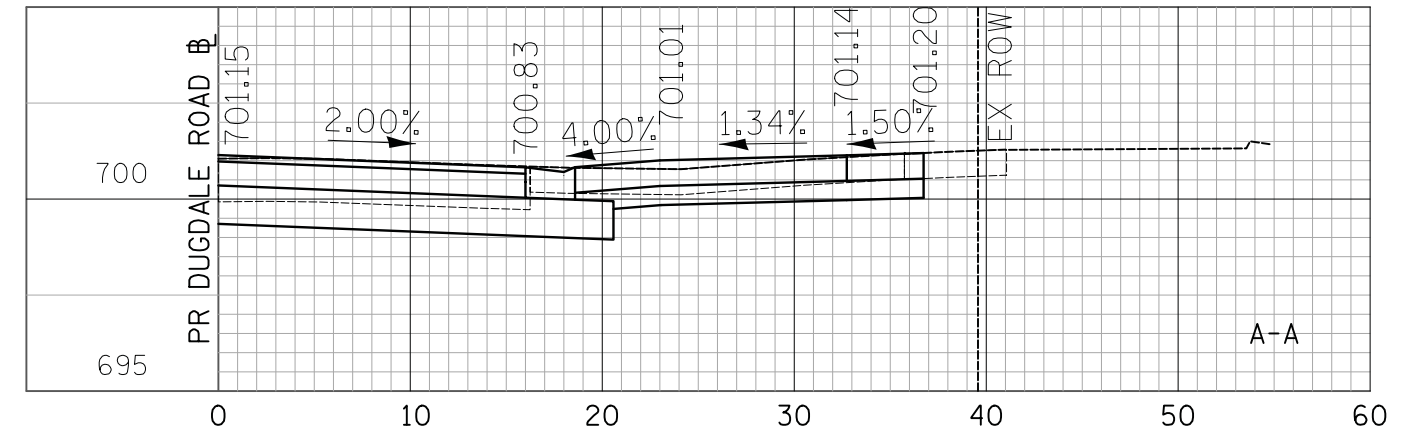


DATE	
BY	
SURVEYED	
PLOTTED	
TEMPLATE	
AREAS	
CHECKED	
NO.	

DATE	
BY	
SURVEYED	
PLOTTED	
TEMPLATE	
AREAS	
CHECKED	
NO.	



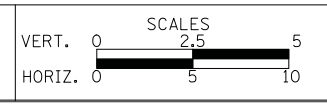
- LEGEND**
- HOT-MIX ASPHALT SURFACE COURSE, MIX "D", N50, 3" AGGREGATE BASE COURSE, TYPE B, 6" (8" CE)
 - PORTLAND CEMENT CONCRETE DRIVEWAY PAVEMENT, 5" AGGREGATE BASE COURSE, TYPE B, 4"
 - PORTLAND CEMENT CONCRETE DRIVEWAY PAVEMENT, 8" AGGREGATE BASE COURSE, TYPE B, 6"
 - PORTLAND CEMENT CONCRETE SIDEWALK 5" AGGREGATE BASE COURSE, TYPE B, 4" MIN.
 - PORTLAND CEMENT CONCRETE SIDEWALK 8" AGGREGATE BASE COURSE, TYPE B, 6" MIN.



CIVILTECH
 Two Pierce Place, Suite 1400
 Itasca, Illinois 60143
 Tel: 630.773.3900 Fax: 630.773.3975
 www.civiltechinc.com


DESIGNED - PK	REVISED -
DRAWN - PK	REVISED -
CHECKED - JRV	REVISED -
DATE - 11/7/2018	REVISED -

STATE OF ILLINOIS
DEPARTMENT OF TRANSPORTATION



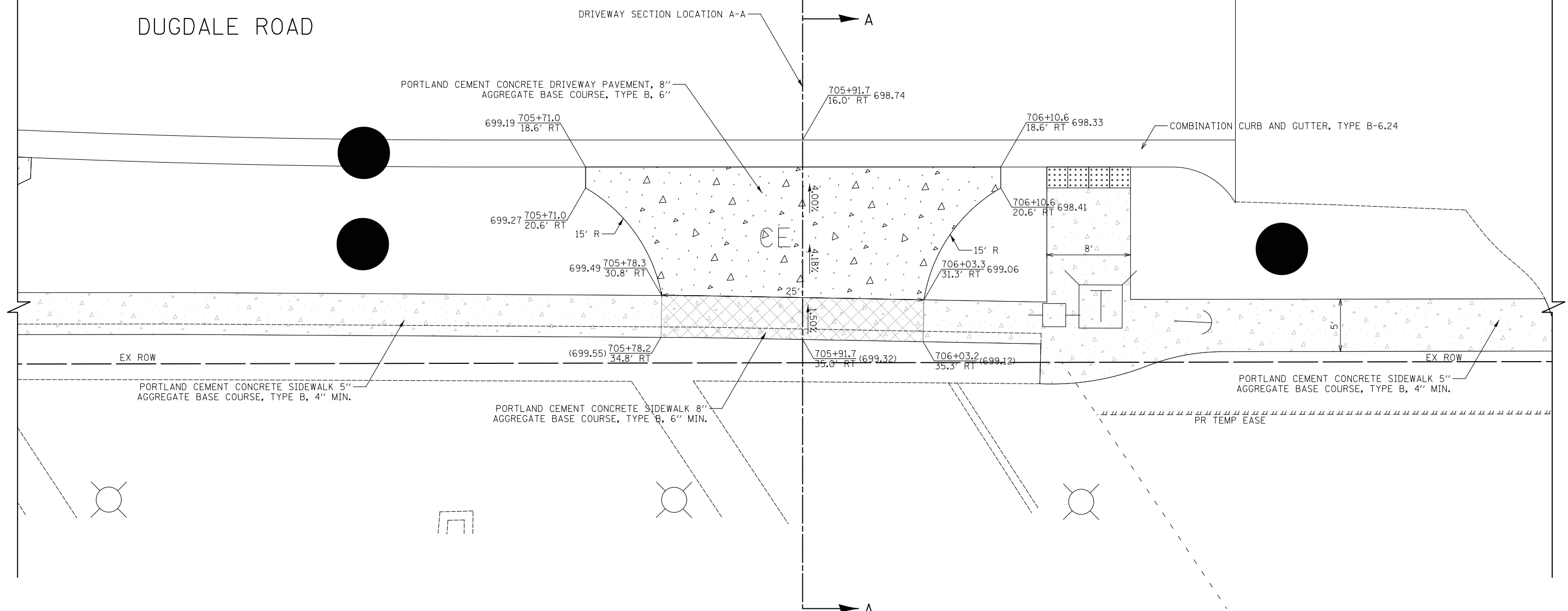
DRIVEWAY DETAILS
DUGDALE ROAD - STA. 704 + 95.2
 SHEET NO. 57 OF 74 SHEETS

F.A.U. RTE.	SECTION	COUNTY	TOTAL SHEETS	SHEET NO.
1228	99-00260-01-WR	LAKE	566	278
				CONTRACT NO. 61F33
FED. ROAD DIST. NO. 1 ILLINOIS FED. AID PROJECT				

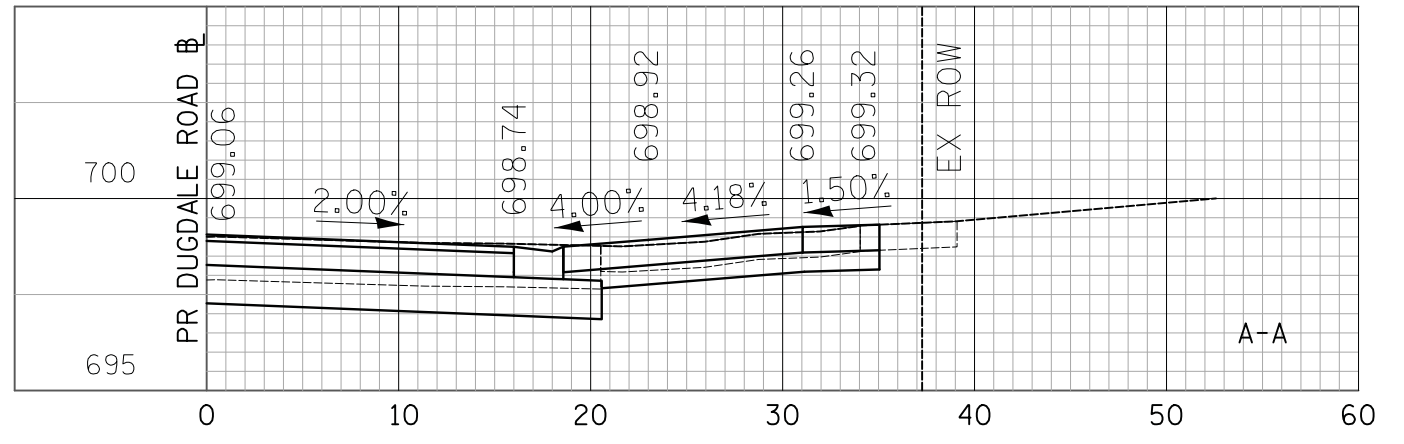


DATE	
BY	
SURVEYED	
PLOTTED	
TEMPLATE	
AREAS	
CHECKED	
NO.	

DATE	
BY	
SURVEYED	
PLOTTED	
TEMPLATE	
AREAS	
CHECKED	
NO.	



- LEGEND**
- HOT-MIX ASPHALT SURFACE COURSE, MIX "D", N50, 3" AGGREGATE BASE COURSE, TYPE B, 6" (8" CE)
 - PORTLAND CEMENT CONCRETE DRIVEWAY PAVEMENT, 5" AGGREGATE BASE COURSE, TYPE B, 4"
 - PORTLAND CEMENT CONCRETE DRIVEWAY PAVEMENT, 8" AGGREGATE BASE COURSE, TYPE B, 6"
 - PORTLAND CEMENT CONCRETE SIDEWALK 5" AGGREGATE BASE COURSE, TYPE B, 4" MIN.
 - PORTLAND CEMENT CONCRETE SIDEWALK 8" AGGREGATE BASE COURSE, TYPE B, 6" MIN.



CIVILTECH
 Two Pierce Place, Suite 1400
 Itasca, Illinois 60143
 Tel: 630.773.3900 Fax: 630.773.3975
 www.civiltechinc.com

DESIGNED - PK	REVISED -
DRAWN - PK	REVISED -
CHECKED - JRV	REVISED -
DATE - 11/7/2018	REVISED -

STATE OF ILLINOIS
DEPARTMENT OF TRANSPORTATION



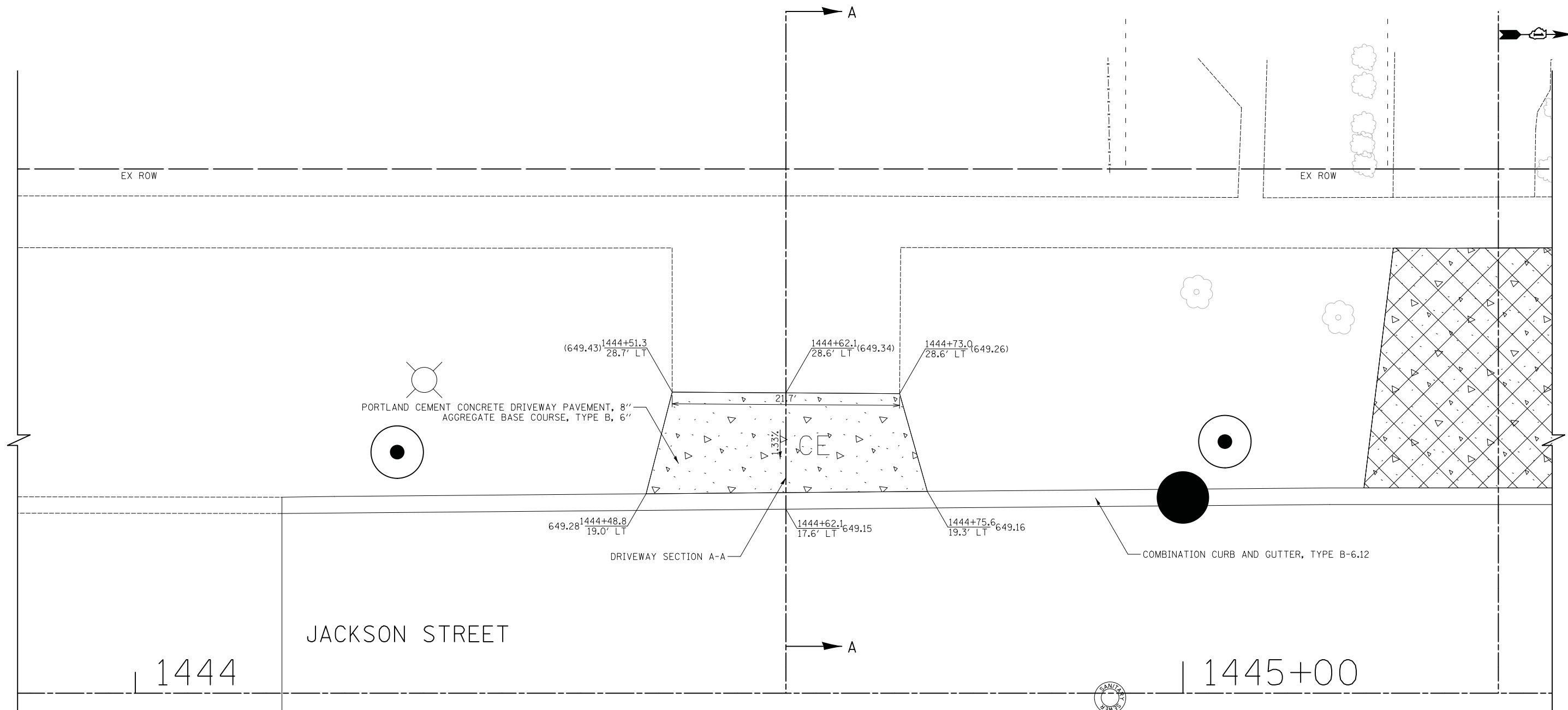
DRIVEWAY DETAILS
DUGDALE ROAD - STA. 705 + 91.7

SHEET NO. 58 OF 74 SHEETS



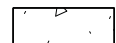
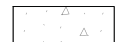

F.A.U. RTE.	SECTION	COUNTY	TOTAL SHEETS	SHEET NO.
1228	99-00260-01-WR	LAKE	566	279
CONTRACT NO. 61F33				
FED. ROAD DIST. NO. 1 ILLINOIS FED. AID PROJECT				

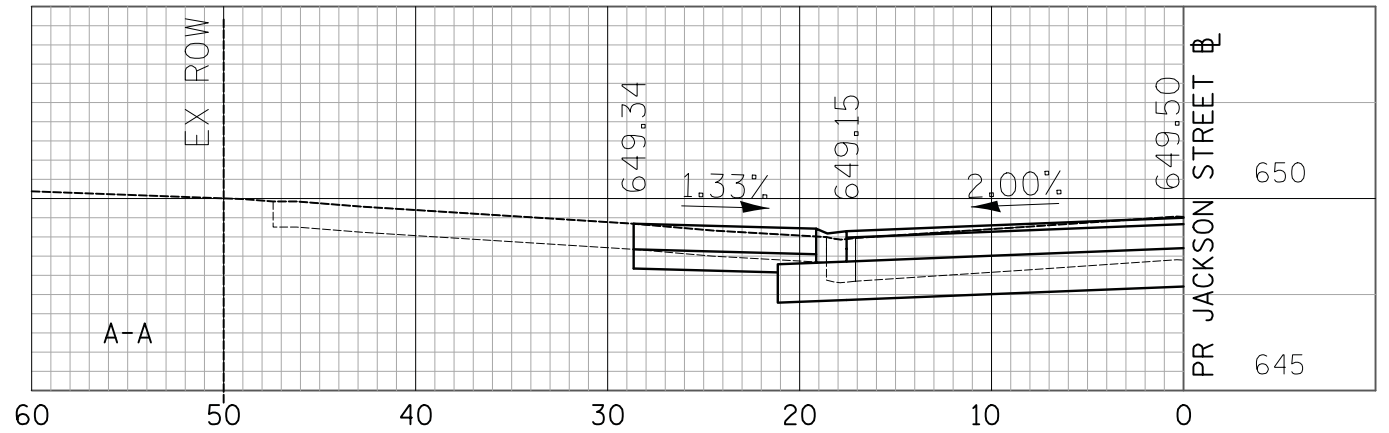
DATE	
BY	
SURVEYED	
PLOTTED	
TEMPLATE	
AREAS	
CHECKED	
NO.	

DATE	
BY	
SURVEYED	
PLOTTED	
TEMPLATE	
AREAS	
CHECKED	
NO.	



LEGEND

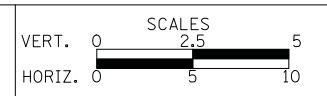
-  HOT-MIX ASPHALT SURFACE COURSE, MIX "D", N50, 3" AGGREGATE BASE COURSE, TYPE B, 6" (8" CE)
-  PORTLAND CEMENT CONCRETE DRIVEWAY PAVEMENT, 5" AGGREGATE BASE COURSE, TYPE B, 4"
-  PORTLAND CEMENT CONCRETE DRIVEWAY PAVEMENT, 8" AGGREGATE BASE COURSE, TYPE B, 6"
-  PORTLAND CEMENT CONCRETE SIDEWALK 5" AGGREGATE BASE COURSE, TYPE B, 4" MIN.
-  PORTLAND CEMENT CONCRETE SIDEWALK 8" AGGREGATE BASE COURSE, TYPE B, 6" MIN.



CIVILTECH
 Two Pierce Place, Suite 1400
 Itasca, Illinois 60143
 Tel: 630.773.3900 Fax: 630.773.3975
 www.civiltechinc.com

DESIGNED - PK	REVISED -
DRAWN - PK	REVISED -
CHECKED - JRV	REVISED -
DATE - 11/7/2018	REVISED -

STATE OF ILLINOIS
DEPARTMENT OF TRANSPORTATION



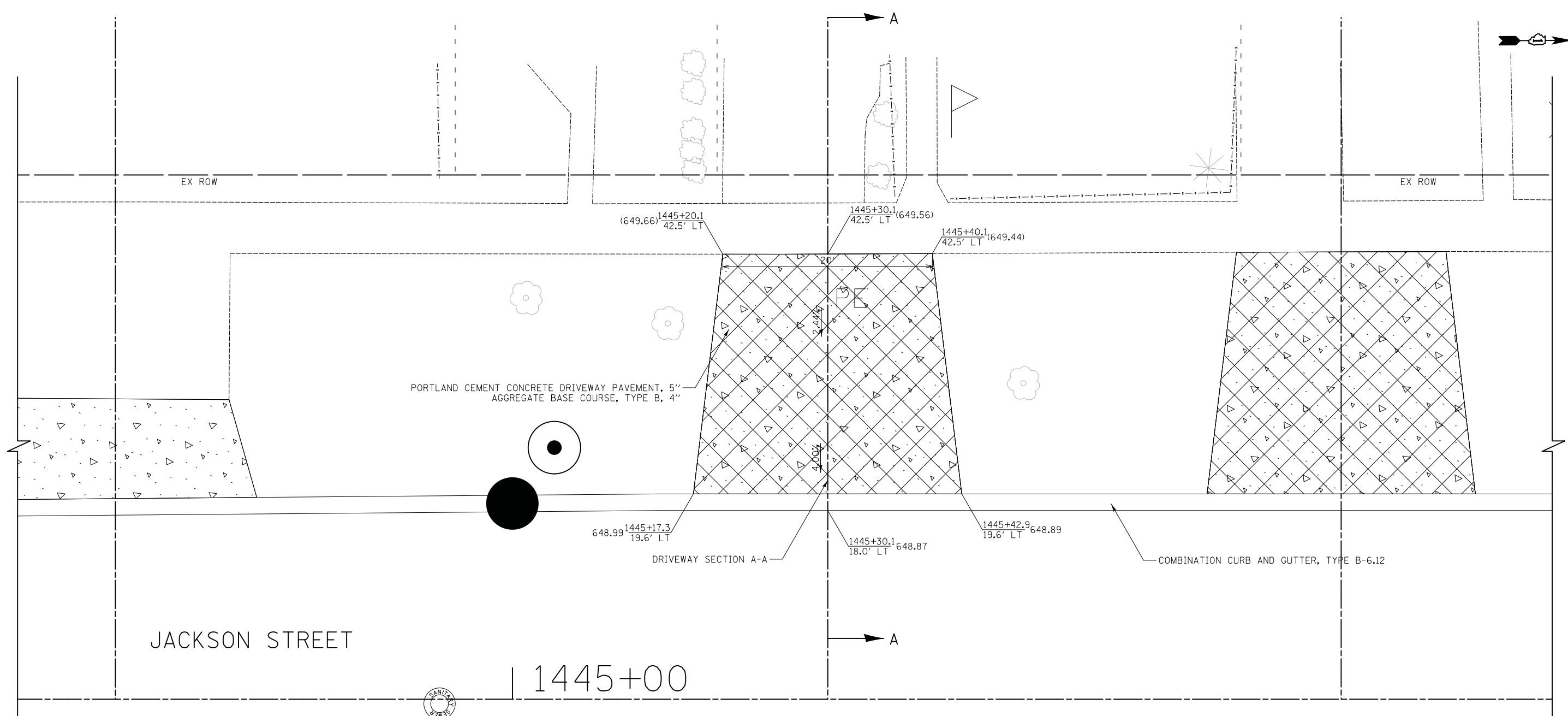
DRIVEWAY DETAILS
JACKSON STREET - STA. 1444 + 62.1

F.A.U. RTE.	SECTION	COUNTY	TOTAL SHEETS	SHEET NO.
1228	99-00260-01-WR	LAKE	566	280
CONTRACT NO. 61F33				
FED. ROAD DIST. NO. 1 ILLINOIS FED. AID PROJECT				

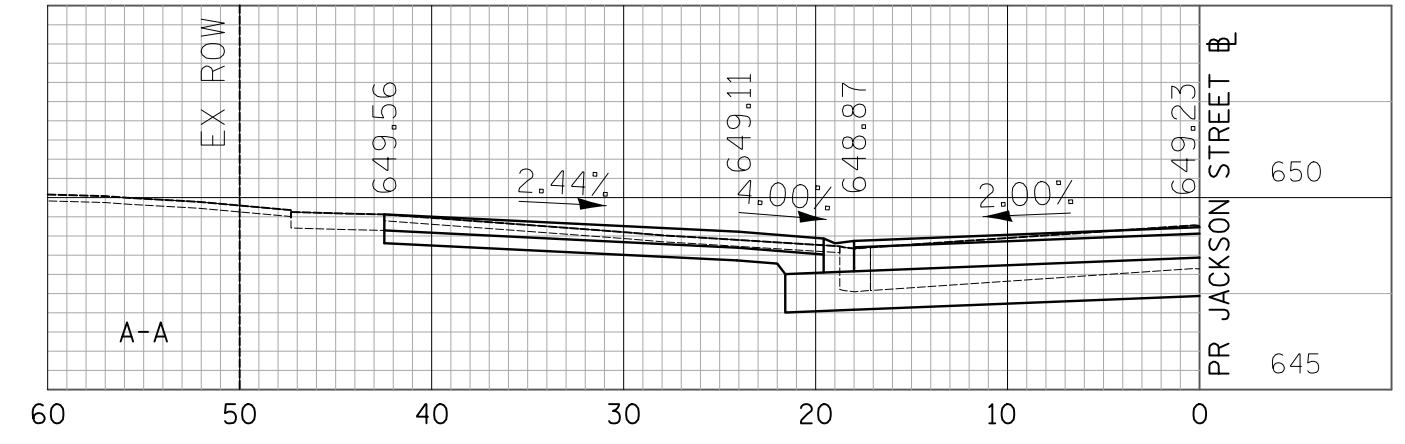
SHEET NO. 59 OF 74 SHEETS

DATE	
BY	
SURVEYED	
PLOTTED	
TEMPLATE	
NOTE BOOK	
AREAS CHECKED	
NO.	

DATE	
BY	
SURVEYED	
PLOTTED	
TEMPLATE	
NOTE BOOK	
AREAS CHECKED	
NO.	



- LEGEND**
- HOT-MIX ASPHALT SURFACE COURSE, MIX "D", N50, 3" AGGREGATE BASE COURSE, TYPE B, 6" (8" CE)
 - PORTLAND CEMENT CONCRETE DRIVEWAY PAVEMENT, 5" AGGREGATE BASE COURSE, TYPE B, 4"
 - PORTLAND CEMENT CONCRETE DRIVEWAY PAVEMENT, 8" AGGREGATE BASE COURSE, TYPE B, 6"
 - PORTLAND CEMENT CONCRETE SIDEWALK 5" AGGREGATE BASE COURSE, TYPE B, 4" MIN.
 - PORTLAND CEMENT CONCRETE SIDEWALK 8" AGGREGATE BASE COURSE, TYPE B, 6" MIN.



CIVILTECH
 Two Pierce Place, Suite 1400
 Itasca, Illinois 60143
 Tel: 630.773.3900 Fax: 630.773.3975
 www.civiltechinc.com

DESIGNED - PK	REVISED -
DRAWN - PK	REVISED -
CHECKED - JRV	REVISED -
DATE - 11/7/2018	REVISED -

STATE OF ILLINOIS
DEPARTMENT OF TRANSPORTATION



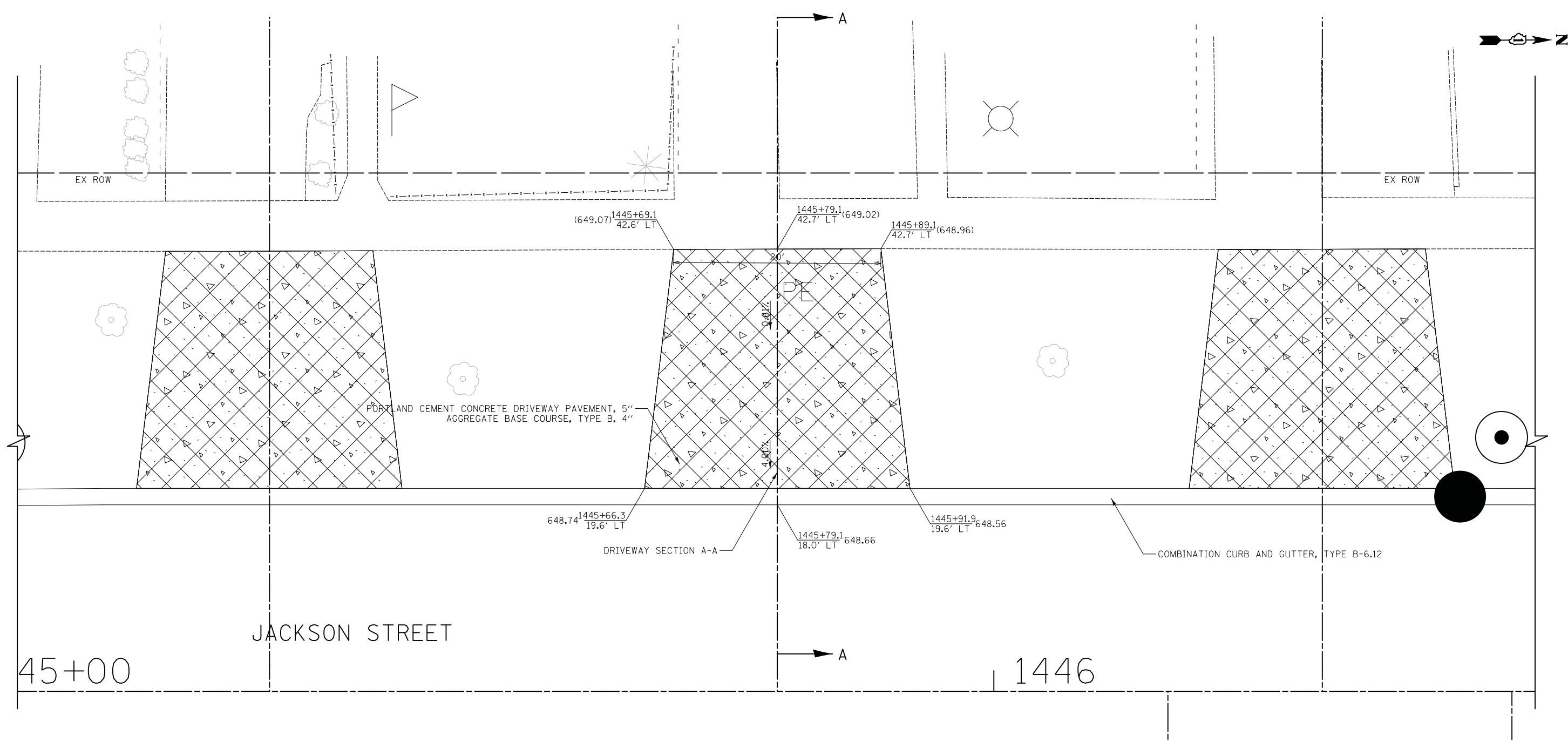
DRIVEWAY DETAILS
JACKSON STREET - STA. 1445 + 30.1

F.A.U. RTE.	SECTION	COUNTY	TOTAL SHEETS	SHEET NO.
1228	99-00260-01-WR	LAKE	566	281
CONTRACT NO. 61F33				
FED. ROAD DIST. NO. 1 ILLINOIS FED. AID PROJECT				

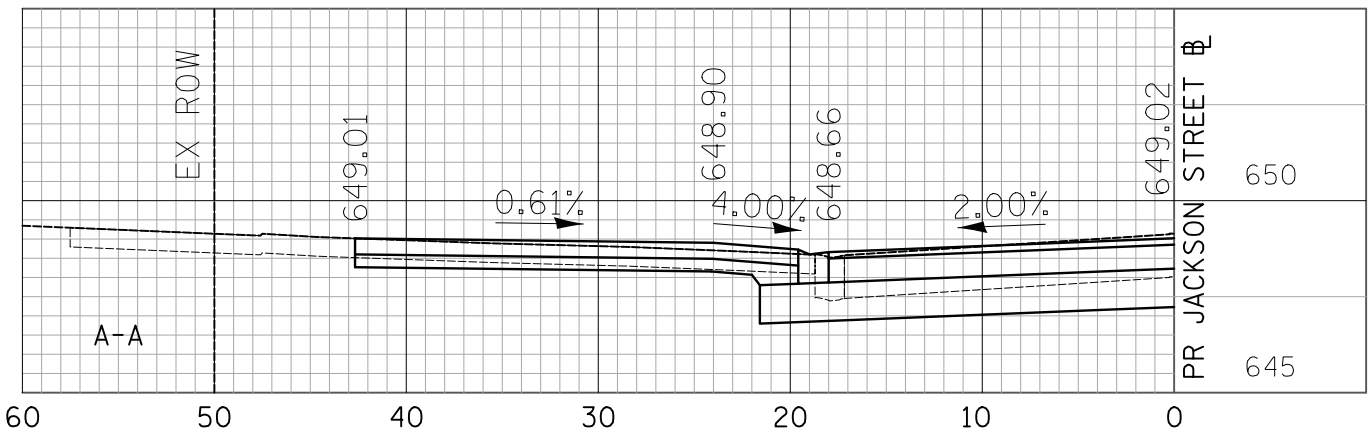
SHEET NO. 60 OF 74 SHEETS

DATE	
BY	
SURVEYED	
PLOTTED	
TEMPLATE	
AREAS CHECKED	
NO.	

DATE	
BY	
SURVEYED	
PLOTTED	
TEMPLATE	
AREAS CHECKED	
NO.	



- LEGEND**
- HOT-MIX ASPHALT SURFACE COURSE, MIX "D", N50, 3" AGGREGATE BASE COURSE, TYPE B, 6" (8" CE)
 - PORTLAND CEMENT CONCRETE DRIVEWAY PAVEMENT, 5" AGGREGATE BASE COURSE, TYPE B, 4"
 - PORTLAND CEMENT CONCRETE DRIVEWAY PAVEMENT, 8" AGGREGATE BASE COURSE, TYPE B, 6"
 - PORTLAND CEMENT CONCRETE SIDEWALK 5" AGGREGATE BASE COURSE, TYPE B, 4" MIN.
 - PORTLAND CEMENT CONCRETE SIDEWALK 8" AGGREGATE BASE COURSE, TYPE B, 6" MIN.



CIVILTECH
 Two Pierce Place, Suite 1400
 Itasca, Illinois 60143
 Tel: 630.773.3900 Fax: 630.773.3975
 www.civiltechinc.com

DESIGNED - PK	REVISED -
DRAWN - PK	REVISED -
CHECKED - JRV	REVISED -
DATE - 11/7/2018	REVISED -

**STATE OF ILLINOIS
 DEPARTMENT OF TRANSPORTATION**



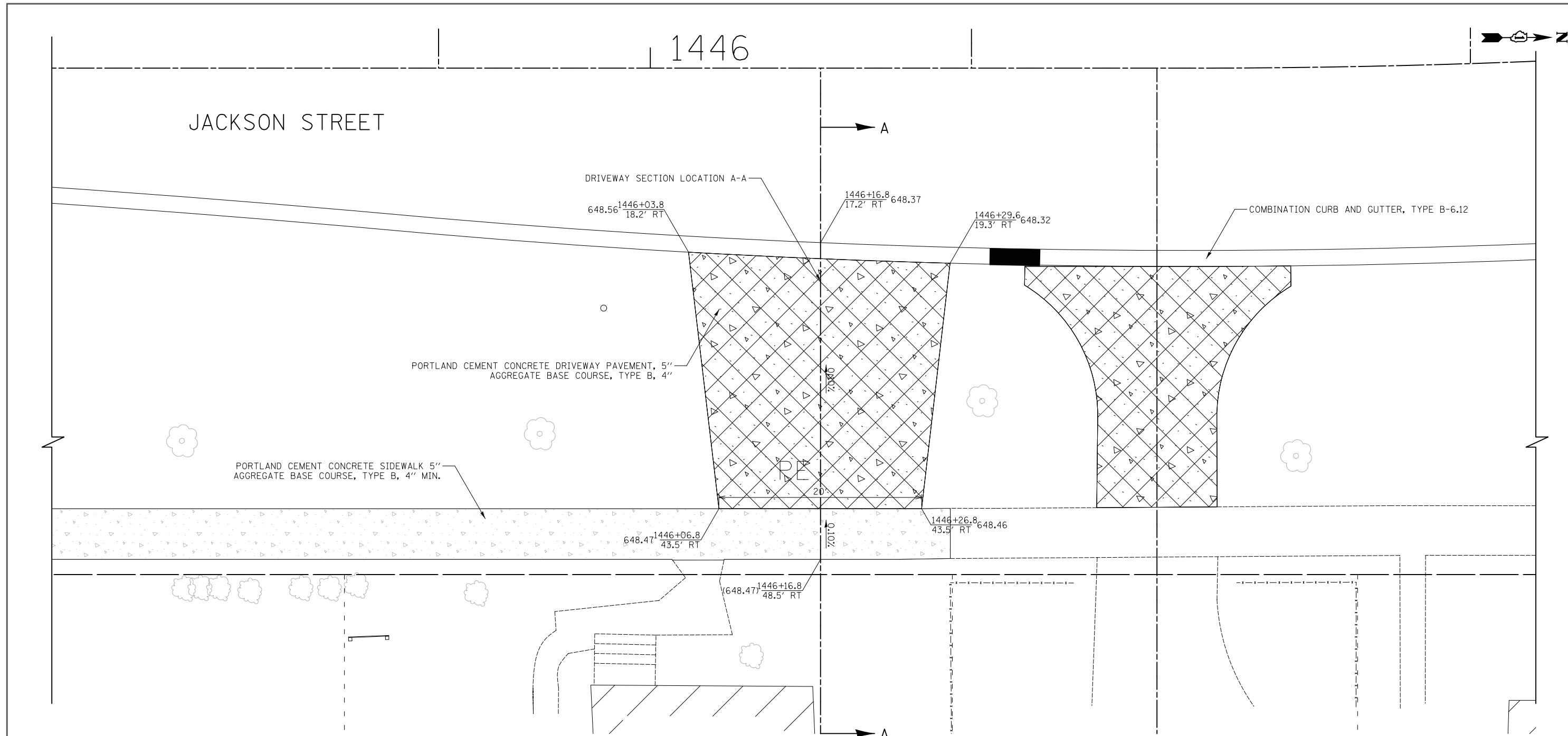
**DRIVEWAY DETAILS
 JACKSON STREET - STA. 1445 + 79.1**

F.A.U. RTE.	SECTION	COUNTY	TOTAL SHEETS	SHEET NO.
1228	99-00260-01-WR	LAKE	566	282
CONTRACT NO. 61F33				
FED. ROAD DIST. NO. 1 ILLINOIS FED. AID PROJECT				

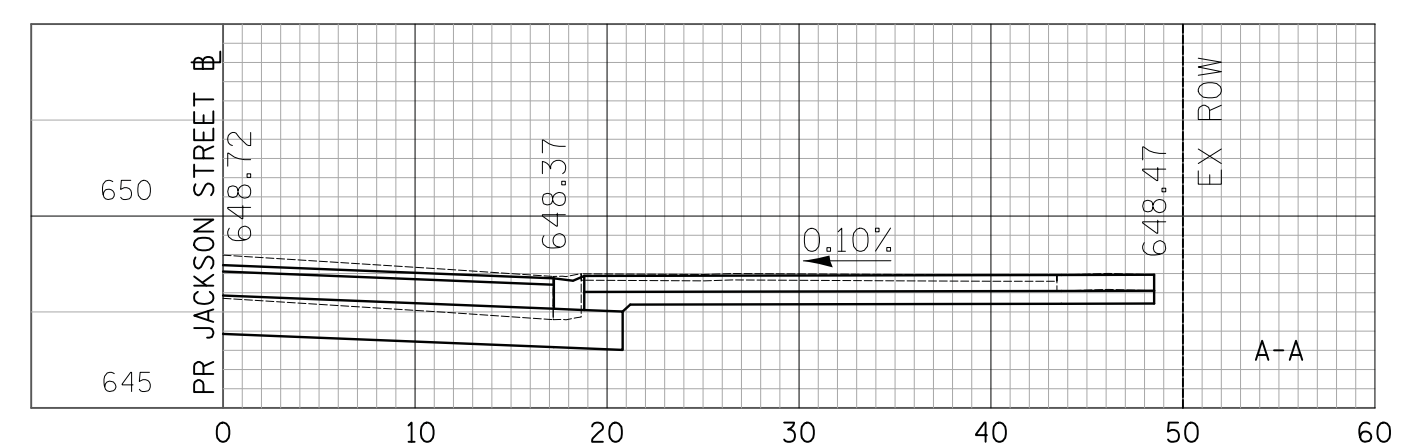
SHEET NO. 61 OF 74 SHEETS

DATE	
BY	
SURVEYED	
PLOTTED	
TEMPLATE	
AREAS CHECKED	
FINISH SURVEY	
NOTE BOOK	
NO.	

DATE	
BY	
SURVEYED	
PLOTTED	
TEMPLATE	
AREAS CHECKED	
ORIGINAL SURVEY	
NOTE BOOK	
NO.	



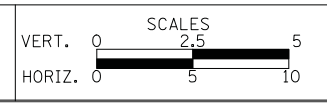
- LEGEND**
- HOT-MIX ASPHALT SURFACE COURSE, MIX "D", N50, 3" AGGREGATE BASE COURSE, TYPE B, 6" (8" CE)
 - PORTLAND CEMENT CONCRETE DRIVEWAY PAVEMENT, 5" AGGREGATE BASE COURSE, TYPE B, 4"
 - PORTLAND CEMENT CONCRETE DRIVEWAY PAVEMENT, 8" AGGREGATE BASE COURSE, TYPE B, 6"
 - PORTLAND CEMENT CONCRETE SIDEWALK 5" AGGREGATE BASE COURSE, TYPE B, 4" MIN.
 - PORTLAND CEMENT CONCRETE SIDEWALK 8" AGGREGATE BASE COURSE, TYPE B, 6" MIN.



CIVILTECH
 Two Pierce Place, Suite 1400
 Itasca, Illinois 60143
 Tel: 630.773.3900 Fax: 630.773.3975
 www.civiltechinc.com

DESIGNED - PK	REVISED -
DRAWN - PK	REVISED -
CHECKED - JRV	REVISED -
DATE - 11/7/2018	REVISED -

STATE OF ILLINOIS
DEPARTMENT OF TRANSPORTATION

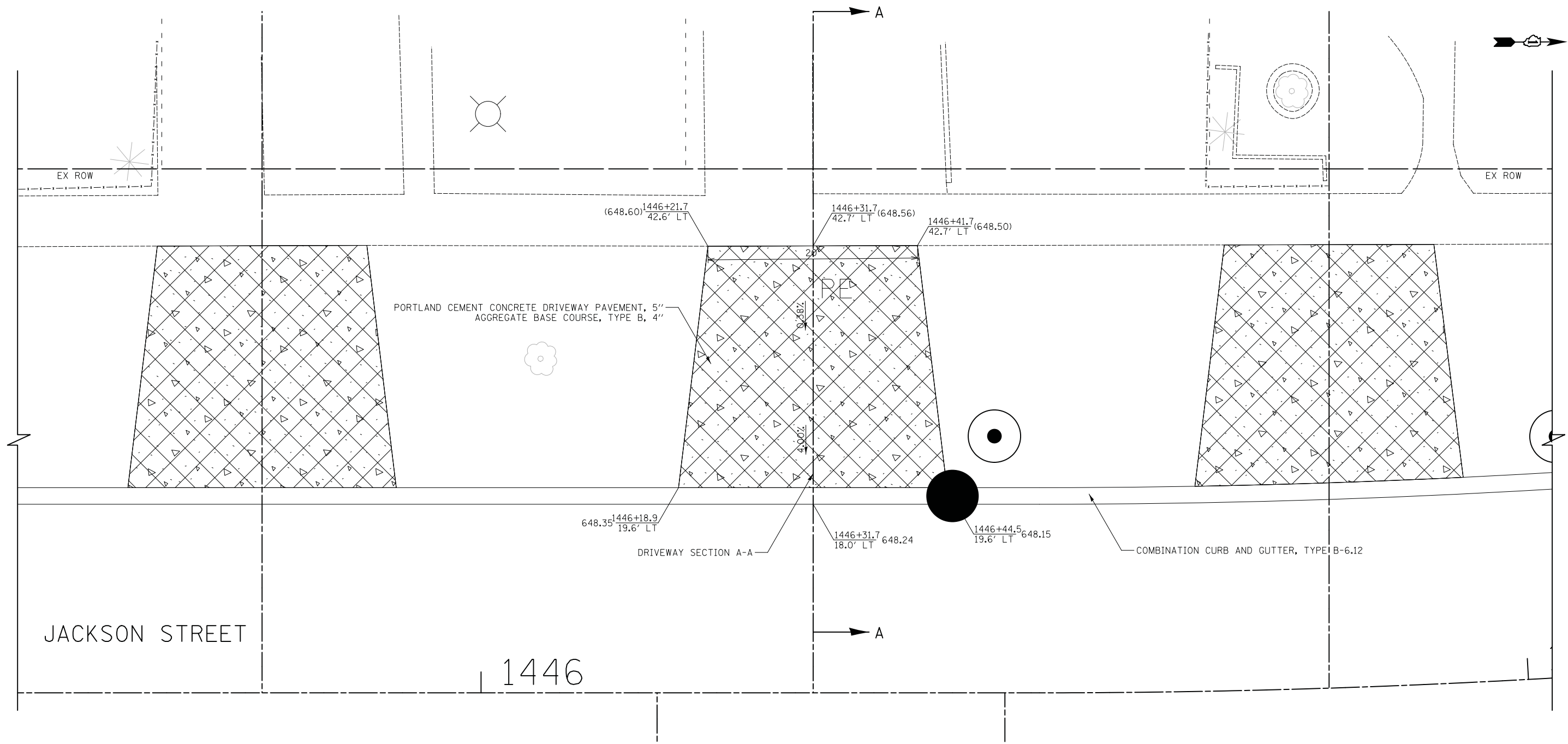


DRIVEWAY DETAILS
JACKSON STREET - STA. 1446 + 16.8
 SHEET NO. 62 OF 74 SHEETS

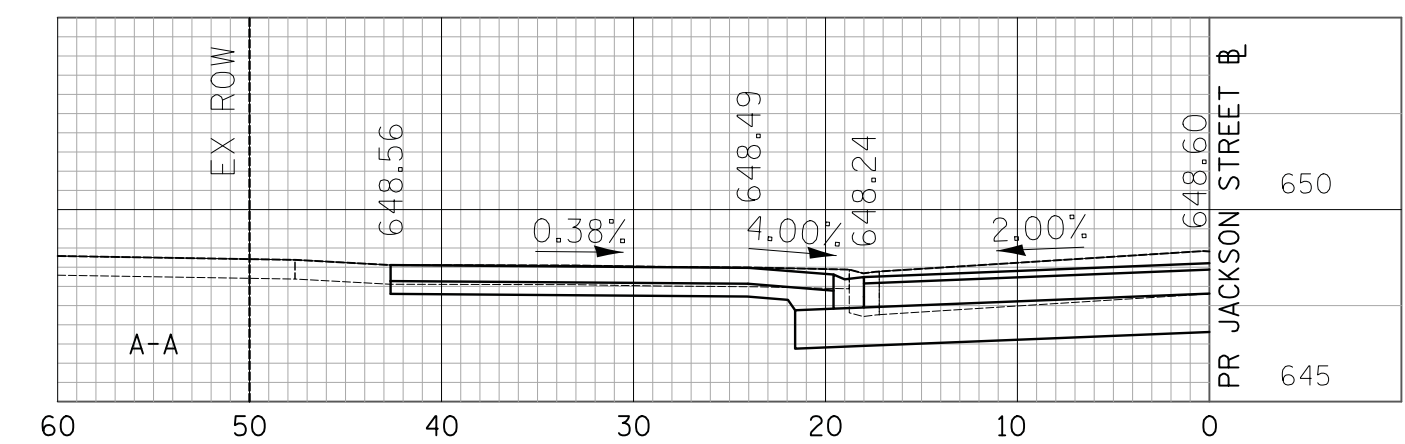
F.A.U. RTE.	SECTION	COUNTY	TOTAL SHEETS	SHEET NO.
1228	99-00260-01-WR	LAKE	566	283
CONTRACT NO. 61F33				
FED. ROAD DIST. NO. 1 ILLINOIS FED. AID PROJECT				

DATE	
BY	
ORIGINAL SURVEY	
PLOTTED	
NOTE BOOK	
AREAS CHECKED	
NO.	

DATE	
BY	
ORIGINAL SURVEY	
PLOTTED	
NOTE BOOK	
AREAS CHECKED	
NO.	



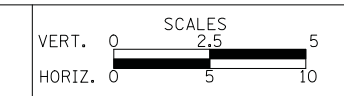
- LEGEND**
- HOT-MIX ASPHALT SURFACE COURSE, MIX "D", N50, 3" AGGREGATE BASE COURSE, TYPE B, 6" (8" CE)
 - PORTLAND CEMENT CONCRETE DRIVEWAY PAVEMENT, 5" AGGREGATE BASE COURSE, TYPE B, 4"
 - PORTLAND CEMENT CONCRETE DRIVEWAY PAVEMENT, 8" AGGREGATE BASE COURSE, TYPE B, 6"
 - PORTLAND CEMENT CONCRETE SIDEWALK 5" AGGREGATE BASE COURSE, TYPE B, 4" MIN.
 - PORTLAND CEMENT CONCRETE SIDEWALK 8" AGGREGATE BASE COURSE, TYPE B, 6" MIN.



CIVILTECH
 Two Pierce Place, Suite 1400
 Itasca, Illinois 60143
 Tel: 630.773.3900 Fax: 630.773.3975
 www.civiltechinc.com

DESIGNED - PK	REVISED -
DRAWN - PK	REVISED -
CHECKED - JRV	REVISED -
DATE - 11/7/2018	REVISED -

**STATE OF ILLINOIS
 DEPARTMENT OF TRANSPORTATION**



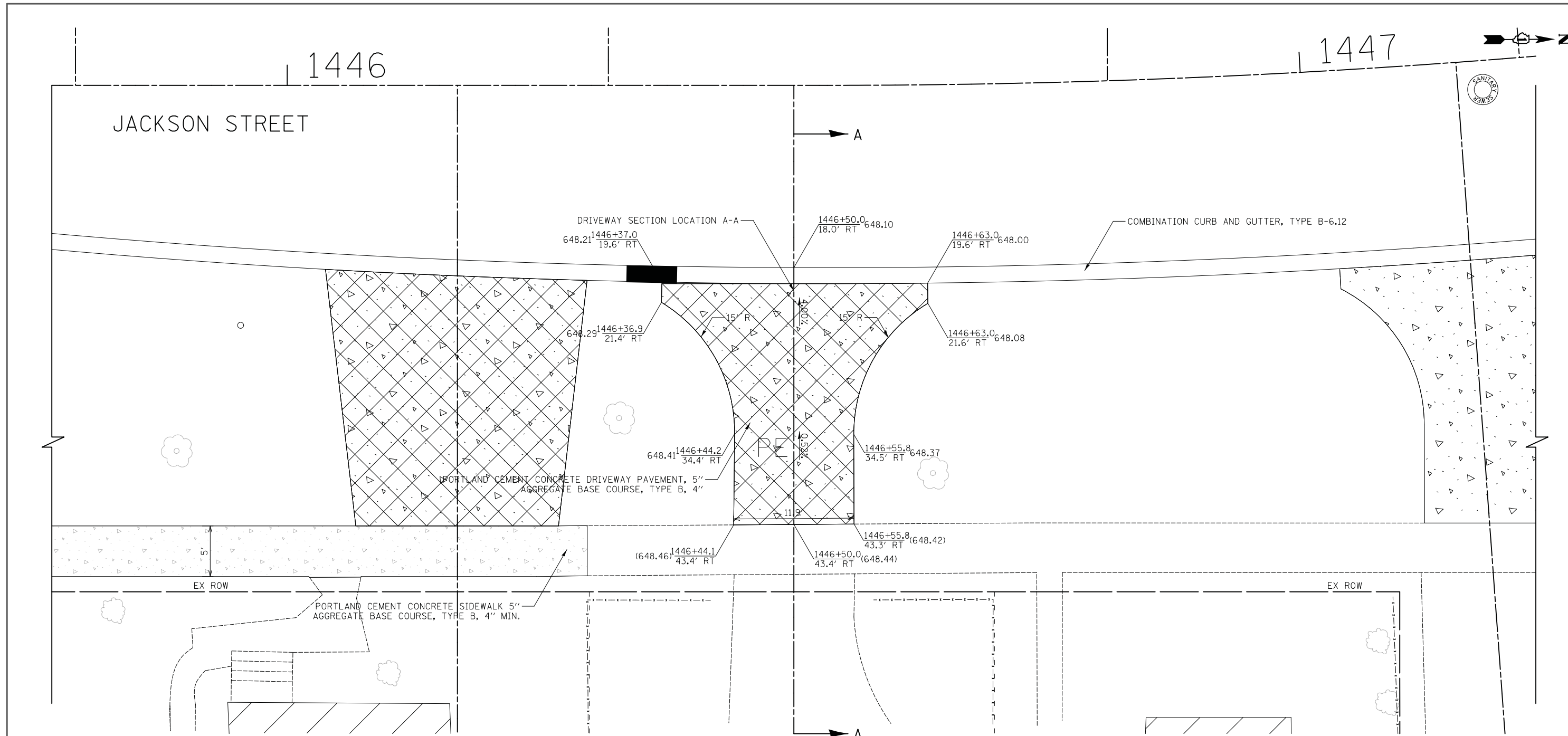
**DRIVEWAY DETAILS
 JACKSON STREET - STA. 1446 + 31.7**

SHEET NO. 63 OF 74 SHEETS

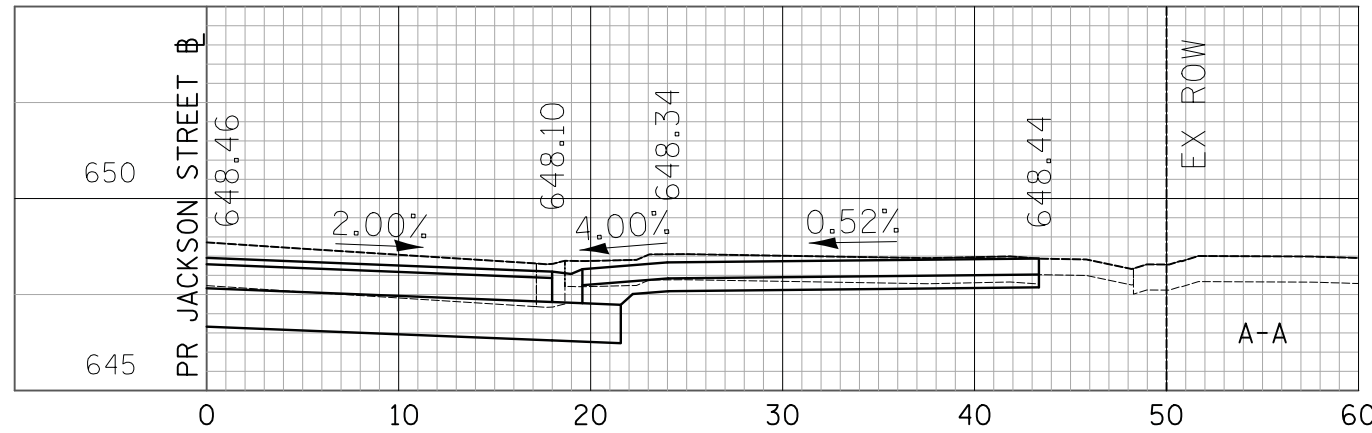
F.A.U. RTE.	SECTION	COUNTY	TOTAL SHEETS	SHEET NO.
1228	99-00260-01-WR	LAKE	566	284
CONTRACT NO. 61F33				
FED. ROAD DIST. NO. 1 ILLINOIS FED. AID PROJECT				

DATE	
BY	
SURVEYED	
PLOTTED	
TEMPLATE	
NOTE BOOK	
AREAS CHECKED	
NO.	

DATE	
BY	
SURVEYED	
PLOTTED	
TEMPLATE	
NOTE BOOK	
AREAS CHECKED	
NO.	



- LEGEND**
- HOT-MIX ASPHALT SURFACE COURSE, MIX "D", N50, 3" AGGREGATE BASE COURSE, TYPE B, 6" (8" CE)
 - PORTLAND CEMENT CONCRETE DRIVEWAY PAVEMENT, 5" AGGREGATE BASE COURSE, TYPE B, 4"
 - PORTLAND CEMENT CONCRETE DRIVEWAY PAVEMENT, 8" AGGREGATE BASE COURSE, TYPE B, 6"
 - PORTLAND CEMENT CONCRETE SIDEWALK 5" AGGREGATE BASE COURSE, TYPE B, 4" MIN.
 - PORTLAND CEMENT CONCRETE SIDEWALK 8" AGGREGATE BASE COURSE, TYPE B, 6" MIN.



CIVILTECH
 Two Pierce Place, Suite 1400
 Itasca, Illinois 60143
 Tel: 630.773.3900 Fax: 630.773.3975
 www.civiltechinc.com

DESIGNED - PK	REVISED -
DRAWN - PK	REVISED -
CHECKED - JRV	REVISED -
DATE - 11/7/2018	REVISED -

**STATE OF ILLINOIS
 DEPARTMENT OF TRANSPORTATION**



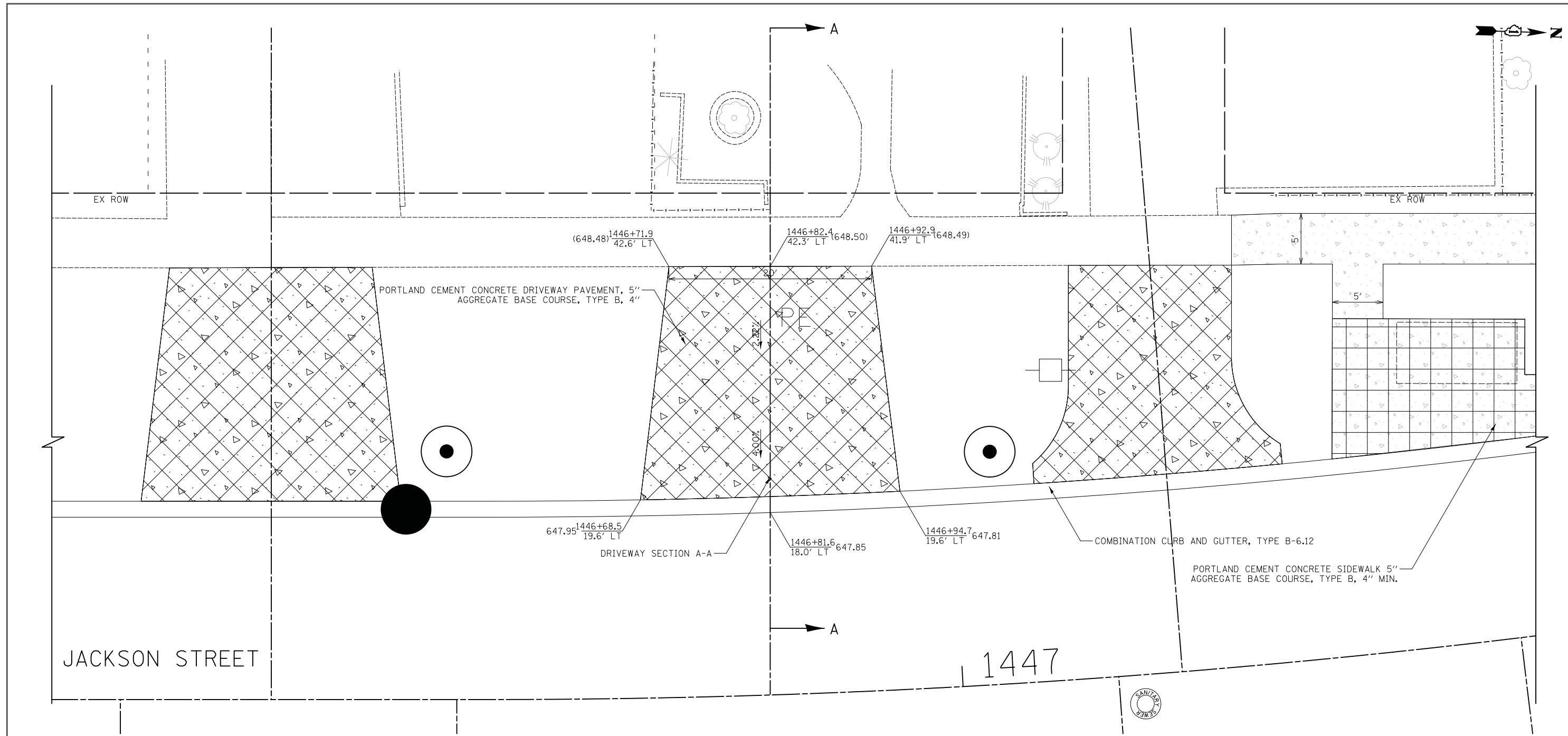
**DRIVEWAY DETAILS
 JACKSON STREET - STA. 1446 + 50.0**

SHEET NO. 64 OF 74 SHEETS

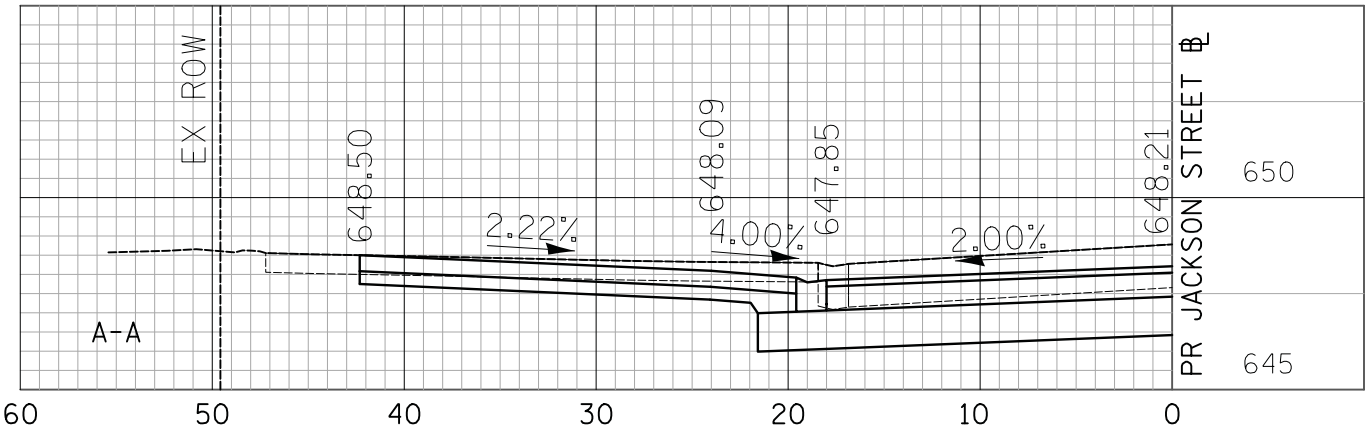
F.A.U. RTE.	SECTION	COUNTY	TOTAL SHEETS	SHEET NO.
1228	99-00260-01-WR	LAKE	566	285
CONTRACT NO. 61F33				
FED. ROAD DIST. NO. 1 ILLINOIS FED. AID PROJECT				

DATE	
BY	
SURVEYED	
PLOTTED	
TEMPLATE	
AREAS CHECKED	
NO.	

DATE	
BY	
SURVEYED	
PLOTTED	
TEMPLATE	
AREAS CHECKED	
NO.	



- LEGEND**
- HOT-MIX ASPHALT SURFACE COURSE, MIX "D", N50, 3" AGGREGATE BASE COURSE, TYPE B, 6" (8" CE)
 - PORTLAND CEMENT CONCRETE DRIVEWAY PAVEMENT, 5" AGGREGATE BASE COURSE, TYPE B, 4"
 - PORTLAND CEMENT CONCRETE DRIVEWAY PAVEMENT, 8" AGGREGATE BASE COURSE, TYPE B, 6"
 - PORTLAND CEMENT CONCRETE SIDEWALK 5" AGGREGATE BASE COURSE, TYPE B, 4" MIN.
 - PORTLAND CEMENT CONCRETE SIDEWALK 8" AGGREGATE BASE COURSE, TYPE B, 6" MIN.



CIVILTECH
 Two Pierce Place, Suite 1400
 Itasca, Illinois 60143
 Tel: 630.773.3900 Fax: 630.773.3975
 www.civiltechinc.com

DESIGNED - PK	REVISED -
DRAWN - PK	REVISED -
CHECKED - JRV	REVISED -
DATE - 11/7/2018	REVISED -

**STATE OF ILLINOIS
 DEPARTMENT OF TRANSPORTATION**



**DRIVEWAY DETAILS
 JACKSON STREET - STA. 1446 + 82.4**

SHEET NO. 65 OF 74 SHEETS

F.A.U. RTE.	SECTION	COUNTY	TOTAL SHEETS	SHEET NO.
1228	99-00260-01-WR	LAKE	566	286
CONTRACT NO. 61F33				
FED. ROAD DIST. NO. 1 ILLINOIS FED. AID PROJECT				

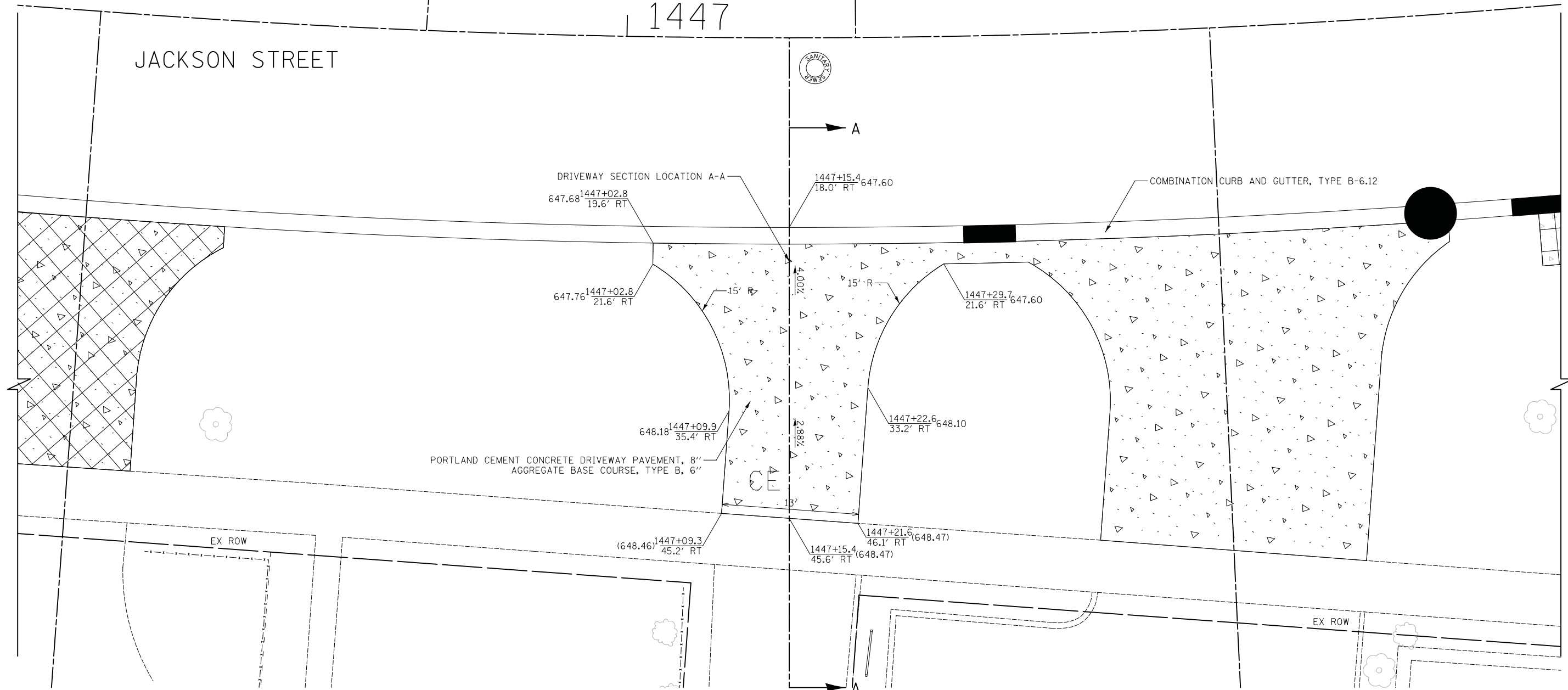


1447



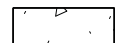
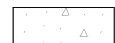

JACKSON STREET

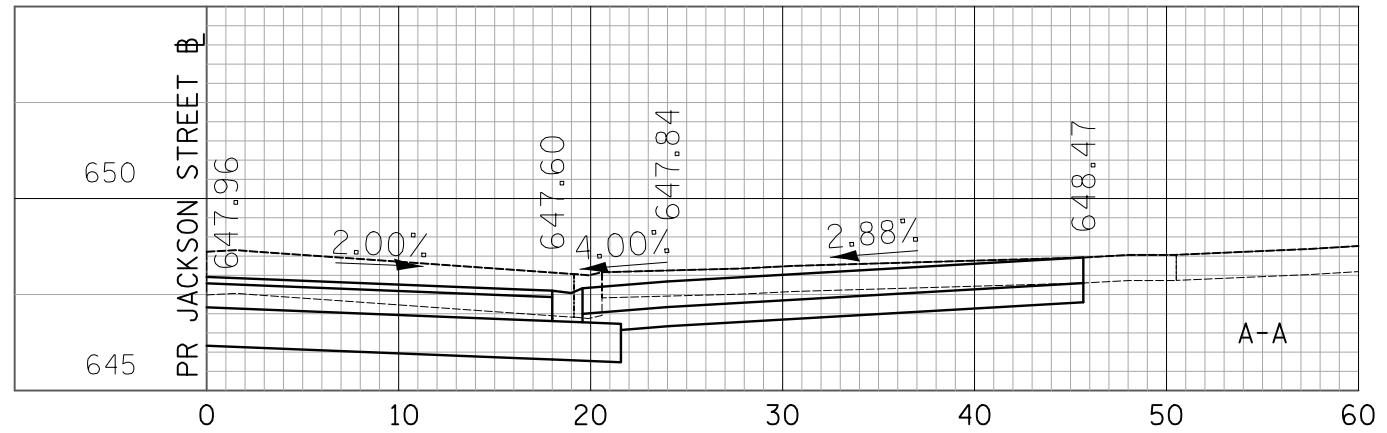
DATE	
BY	
SURVEYED	
PLOTTED	
TEMPLATE	
AREAS CHECKED	
NO.	

DATE	
BY	
SURVEYED	
PLOTTED	
TEMPLATE	
AREAS CHECKED	
NO.	



LEGEND

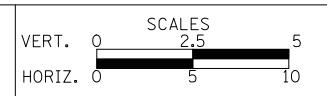
-  HOT-MIX ASPHALT SURFACE COURSE, MIX "D", N50, 3" AGGREGATE BASE COURSE, TYPE B, 6" (8" CE)
-  PORTLAND CEMENT CONCRETE DRIVEWAY PAVEMENT, 5" AGGREGATE BASE COURSE, TYPE B, 4"
-  PORTLAND CEMENT CONCRETE DRIVEWAY PAVEMENT, 8" AGGREGATE BASE COURSE, TYPE B, 6"
-  PORTLAND CEMENT CONCRETE SIDEWALK 5" AGGREGATE BASE COURSE, TYPE B, 4" MIN.
-  PORTLAND CEMENT CONCRETE SIDEWALK 8" AGGREGATE BASE COURSE, TYPE B, 6" MIN.



CIVILTECH
 Two Pierce Place, Suite 1400
 Itasca, Illinois 60143
 Tel: 630.773.3900 Fax: 630.773.3975
 www.civiltechinc.com

DESIGNED - PK	REVISED -
DRAWN - PK	REVISED -
CHECKED - JRV	REVISED -
DATE - 11/7/2018	REVISED -

STATE OF ILLINOIS
DEPARTMENT OF TRANSPORTATION



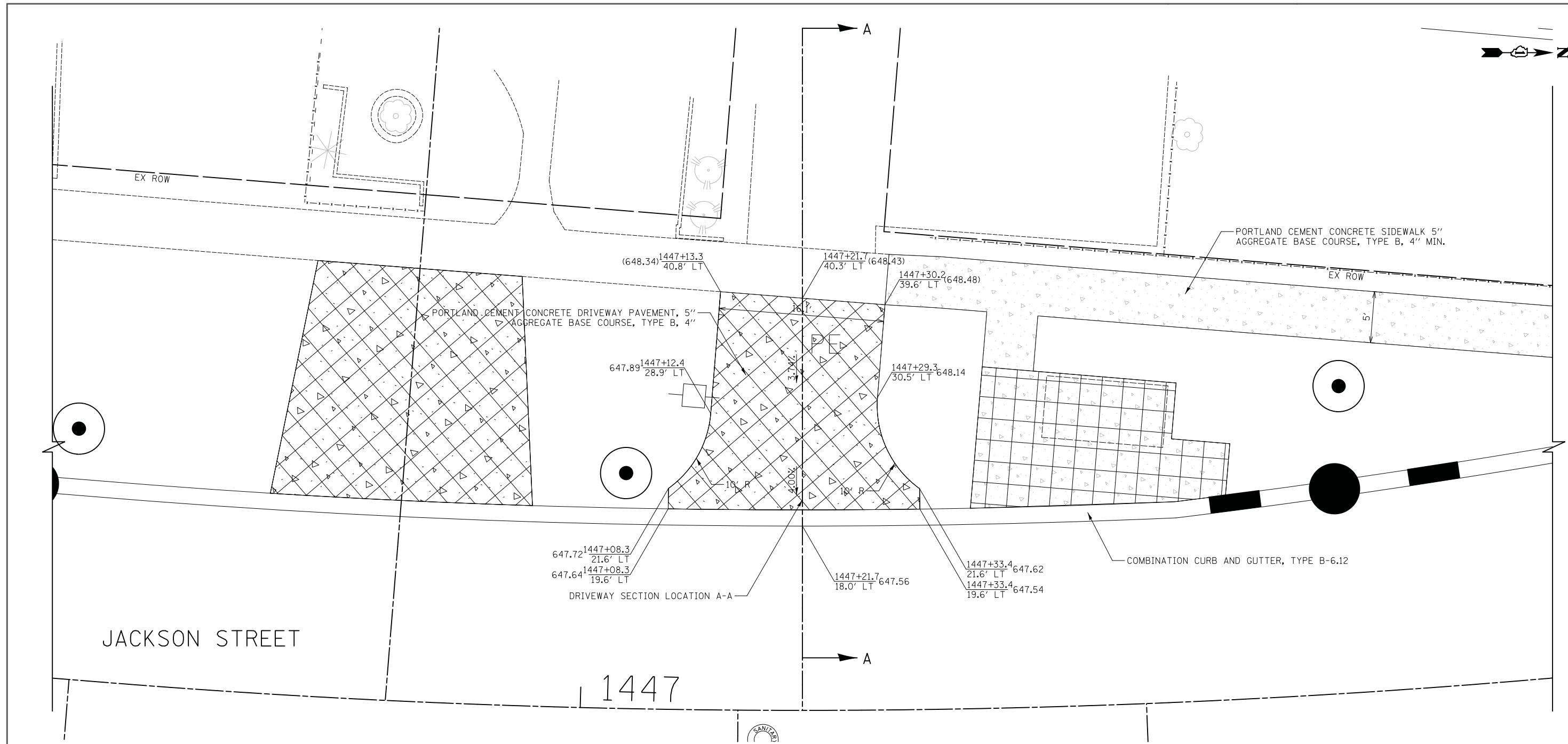
DRIVEWAY DETAILS
JACKSON STREET - STA. 1447 + 15.4

SHEET NO. 66 OF 74 SHEETS

F.A.U. R.T.E.	SECTION	COUNTY	TOTAL SHEETS	SHEET NO.
1228	99-00260-01-WR	LAKE	566	287
CONTRACT NO. 61F33				
FED. ROAD DIST. NO. 1 ILLINOIS FED. AID PROJECT				

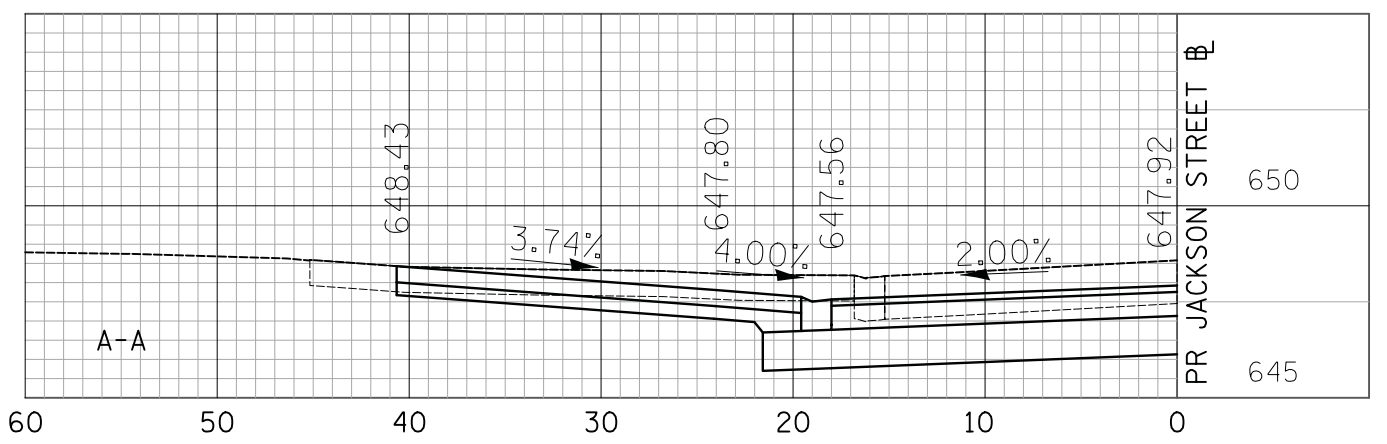
DATE	
BY	
SURVEYED	
PLOTTED	
TEMPLATE	
AREAS CHECKED	
NO.	

DATE	
BY	
SURVEYED	
PLOTTED	
TEMPLATE	
AREAS CHECKED	
NO.	



LEGEND

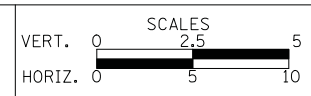
- HOT-MIX ASPHALT SURFACE COURSE, MIX "D", N50, 3" AGGREGATE BASE COURSE, TYPE B, 6" (8" CE)
- PORTLAND CEMENT CONCRETE DRIVEWAY PAVEMENT, 5" AGGREGATE BASE COURSE, TYPE B, 4"
- PORTLAND CEMENT CONCRETE DRIVEWAY PAVEMENT, 8" AGGREGATE BASE COURSE, TYPE B, 6"
- PORTLAND CEMENT CONCRETE SIDEWALK 5" AGGREGATE BASE COURSE, TYPE B, 4" MIN.
- PORTLAND CEMENT CONCRETE SIDEWALK 8" AGGREGATE BASE COURSE, TYPE B, 6" MIN.



CIVILTECH
 Two Pierce Place, Suite 1400
 Itasca, Illinois 60143
 Tel: 630.773.3900 Fax: 630.773.3975
 www.civiltechinc.com

DESIGNED - PK	REVISED -
DRAWN - PK	REVISED -
CHECKED - JRV	REVISED -
DATE - 11/7/2018	REVISED -

**STATE OF ILLINOIS
 DEPARTMENT OF TRANSPORTATION**



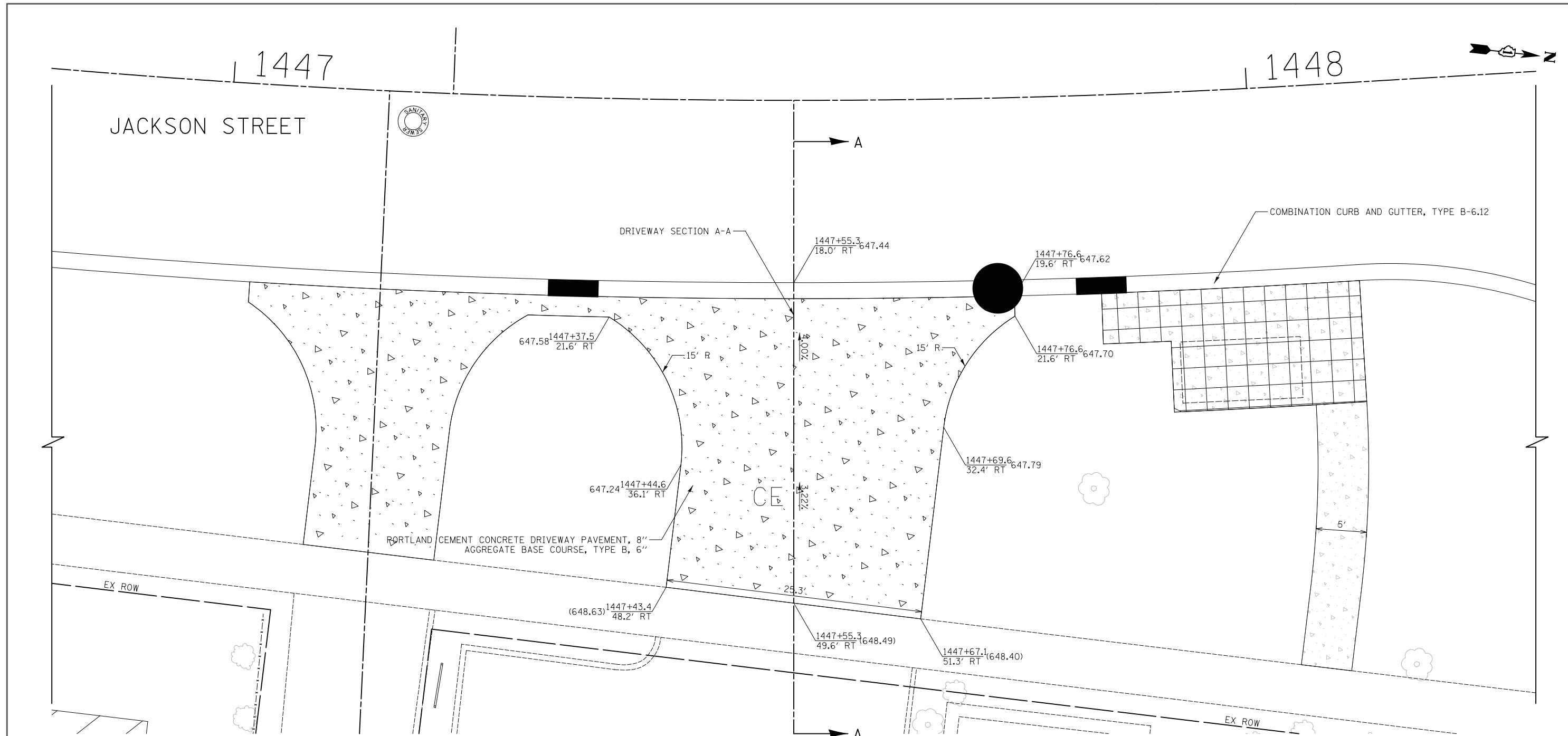
**DRIVEWAY DETAILS
 DUGDALE ROAD - STA. 1447 + 21.7**

SHEET NO. 67 OF 74 SHEETS

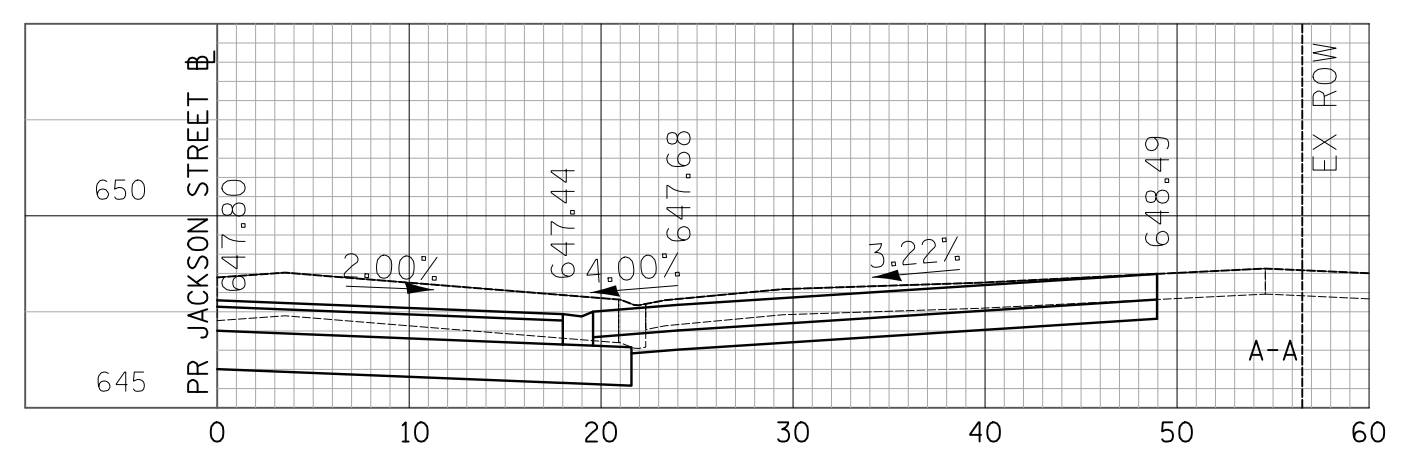
F.A.U. RTE.	SECTION	COUNTY	TOTAL SHEETS	SHEET NO.
1228	99-00260-01-WR	LAKE	566	288
				CONTRACT NO. 61F33
FED. ROAD DIST. NO. 1 ILLINOIS FED. AID PROJECT				

DATE	
BY	
SURVEYED	
PLOTTED	
TEMPLATE	
AREAS	
CHECKED	
NO.	

DATE	
BY	
SURVEYED	
PLOTTED	
TEMPLATE	
AREAS	
CHECKED	
NO.	



- LEGEND**
- HOT-MIX ASPHALT SURFACE COURSE, MIX "D", N50, 3" AGGREGATE BASE COURSE, TYPE B, 6" (8" CE)
 - PORTLAND CEMENT CONCRETE DRIVEWAY PAVEMENT, 5" AGGREGATE BASE COURSE, TYPE B, 4"
 - PORTLAND CEMENT CONCRETE DRIVEWAY PAVEMENT, 8" AGGREGATE BASE COURSE, TYPE B, 6"
 - PORTLAND CEMENT CONCRETE SIDEWALK 5" AGGREGATE BASE COURSE, TYPE B, 4" MIN.
 - PORTLAND CEMENT CONCRETE SIDEWALK 8" AGGREGATE BASE COURSE, TYPE B, 6" MIN.



CIVILTECH
 Two Pierce Place, Suite 1400
 Itasca, Illinois 60143
 Tel: 630.773.3900 Fax: 630.773.3975
 www.civiltechinc.com

DESIGNED - PK	REVISED -
DRAWN - PK	REVISED -
CHECKED - JRV	REVISED -
DATE - 11/7/2018	REVISED -

STATE OF ILLINOIS
DEPARTMENT OF TRANSPORTATION

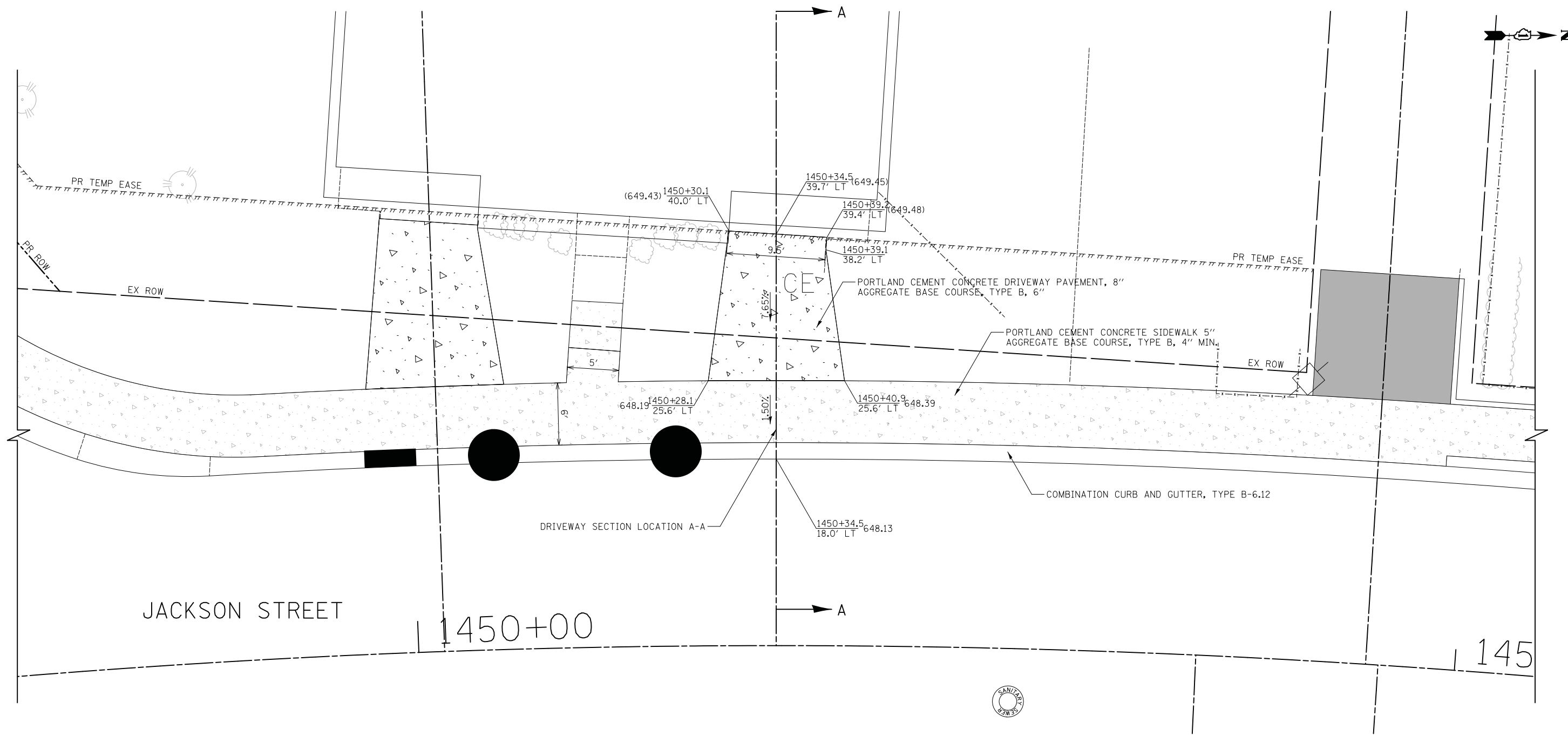


DRIVEWAY DETAILS
JACKSON STREET - STA. 1447 + 55.3
 SHEET NO. 68 OF 74 SHEETS


F.A.U. RTE.	SECTION	COUNTY	TOTAL SHEETS	SHEET NO.
1228	99-00260-01-WR	LAKE	566	289
CONTRACT NO. 61F33				
FED. ROAD DIST. NO. 1 ILLINOIS FED. AID PROJECT				

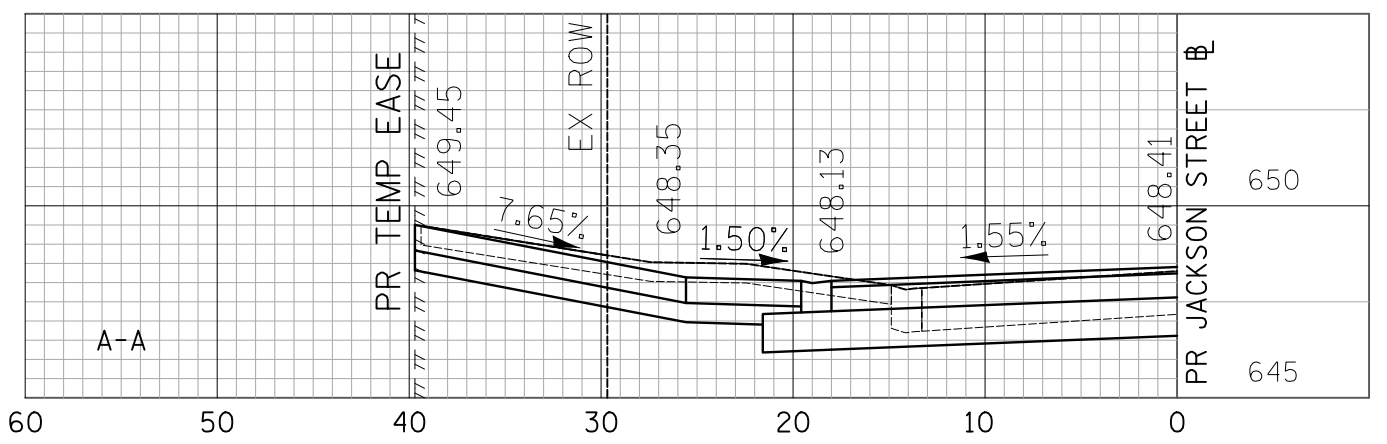
DATE	
BY	
SURVEYED	
PLOTTED	
NOTE BOOK	
AREAS CHECKED	

DATE	
BY	
SURVEYED	
PLOTTED	
NOTE BOOK	
AREAS CHECKED	



LEGEND

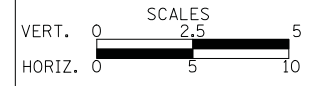
-  HOT-MIX ASPHALT SURFACE COURSE, MIX "D", N50, 3" AGGREGATE BASE COURSE, TYPE B, 6" (8" CE)
- PORTLAND CEMENT CONCRETE DRIVEWAY PAVEMENT, 5" AGGREGATE BASE COURSE, TYPE B, 4"
- PORTLAND CEMENT CONCRETE DRIVEWAY PAVEMENT, 8" AGGREGATE BASE COURSE, TYPE B, 6"
- PORTLAND CEMENT CONCRETE SIDEWALK 5" AGGREGATE BASE COURSE, TYPE B, 4" MIN.
- PORTLAND CEMENT CONCRETE SIDEWALK 8" AGGREGATE BASE COURSE, TYPE B, 6" MIN.



CIVILTECH
 Two Pierce Place, Suite 1400
 Itasca, Illinois 60143
 Tel: 630.773.3900 Fax: 630.773.3975
 www.civiltechinc.com

DESIGNED - PK	REVISED -
DRAWN - PK	REVISED -
CHECKED - JRV	REVISED -
DATE - 11/7/2018	REVISED -

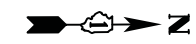
STATE OF ILLINOIS
DEPARTMENT OF TRANSPORTATION



DRIVEWAY DETAILS
JACKSON STREET - STA. 1450 + 34.5

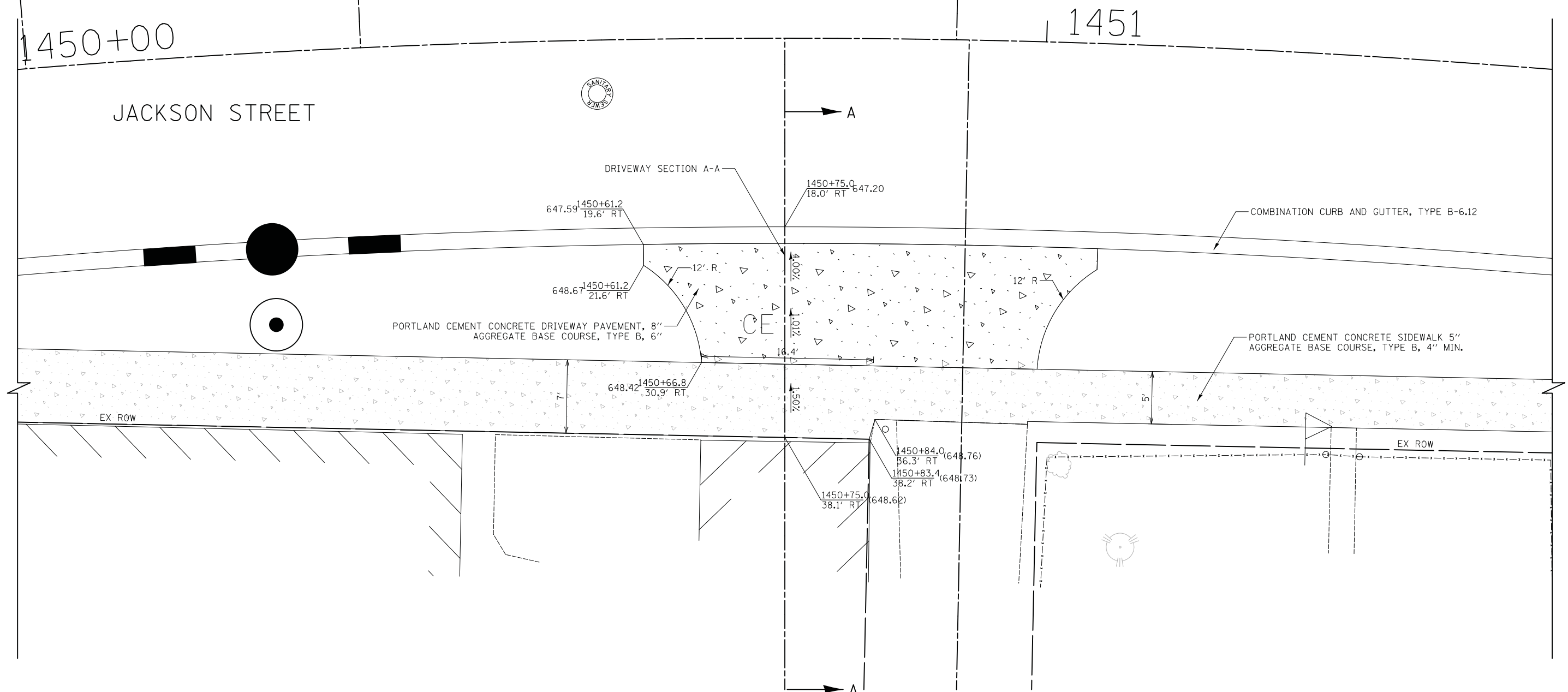
F.A.U. RTE.	SECTION	COUNTY	TOTAL SHEETS	SHEET NO.
1228	99-00260-01-WR	LAKE	566	291
CONTRACT NO. 61F33				
FED. ROAD DIST. NO. 1 ILLINOIS FED. AID PROJECT				

SHEET NO. 70 OF 74 SHEETS



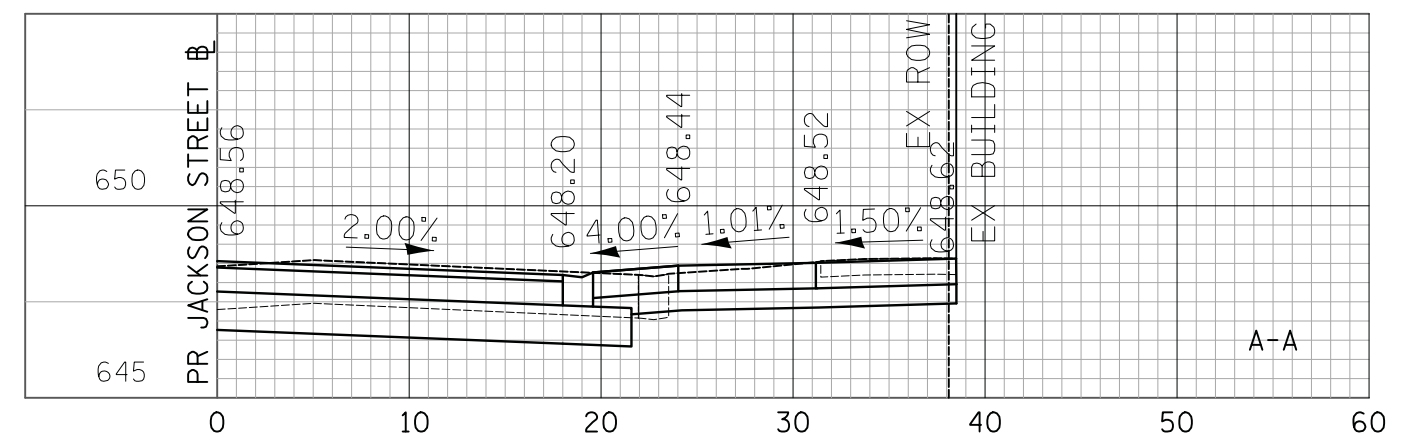
DATE	
BY	
SURVEYED	
PLOTTED	
TEMPLATE	
AREAS CHECKED	
FINISH SURVEY	
NOTE BOOK	
NO.	

DATE	
BY	
SURVEYED	
PLOTTED	
TEMPLATE	
AREAS CHECKED	
ORIGINAL SURVEY	
NOTE BOOK	
NO.	



LEGEND

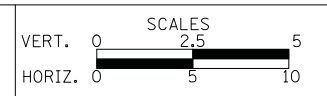
- HOT-MIX ASPHALT SURFACE COURSE, MIX "D", N50, 3" AGGREGATE BASE COURSE, TYPE B, 6" (8" CE)
- PORTLAND CEMENT CONCRETE DRIVEWAY PAVEMENT, 5" AGGREGATE BASE COURSE, TYPE B, 4"
- PORTLAND CEMENT CONCRETE DRIVEWAY PAVEMENT, 8" AGGREGATE BASE COURSE, TYPE B, 6"
- PORTLAND CEMENT CONCRETE SIDEWALK 5" AGGREGATE BASE COURSE, TYPE B, 4" MIN.
- PORTLAND CEMENT CONCRETE SIDEWALK 8" AGGREGATE BASE COURSE, TYPE B, 6" MIN.



CIVILTECH
 Two Pierce Place, Suite 1400
 Itasca, Illinois 60143
 Tel: 630.773.3900 Fax: 630.773.3975
 www.civiltechinc.com

DESIGNED - PK	REVISED -
DRAWN - PK	REVISED -
CHECKED - JRV	REVISED -
DATE - 11/7/2018	REVISED -

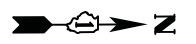
STATE OF ILLINOIS
DEPARTMENT OF TRANSPORTATION



DRIVEWAY DETAILS
JACKSON STREET - STA. 1450 + 75.0

SHEET NO. 71 OF 74 SHEETS

F.A.U. RTE.	SECTION	COUNTY	TOTAL SHEETS	SHEET NO.
1228	99-00260-01-WR	LAKE	566	292
CONTRACT NO. 61F33				
FED. ROAD DIST. NO. 1 ILLINOIS FED. AID PROJECT				



1451

JACKSON STREET



DRIVEWAY SECTION A-A

1450+92.6
18.0' RT 648.27

1451+05.5
19.6' RT 648.39

COMBINATION CURB AND GUTTER, TYPE B-6.12

1451+05.5
21.6' RT 648.47

PORTLAND CEMENT CONCRETE DRIVEWAY PAVEMENT, 8"
AGGREGATE BASE COURSE, TYPE B, 6"

PORTLAND CEMENT CONCRETE SIDEWALK 5"
AGGREGATE BASE COURSE, TYPE B, 4" MIN.

1451+00.0
31.3' RT 648.77

1450+84.0
36.3' RT 648.76

EX ROW

EX ROW

1450+83.4
38.2' RT 648.73

1450+99.2
36.3' RT 648.84

1450+99.1
36.5' RT 648.84

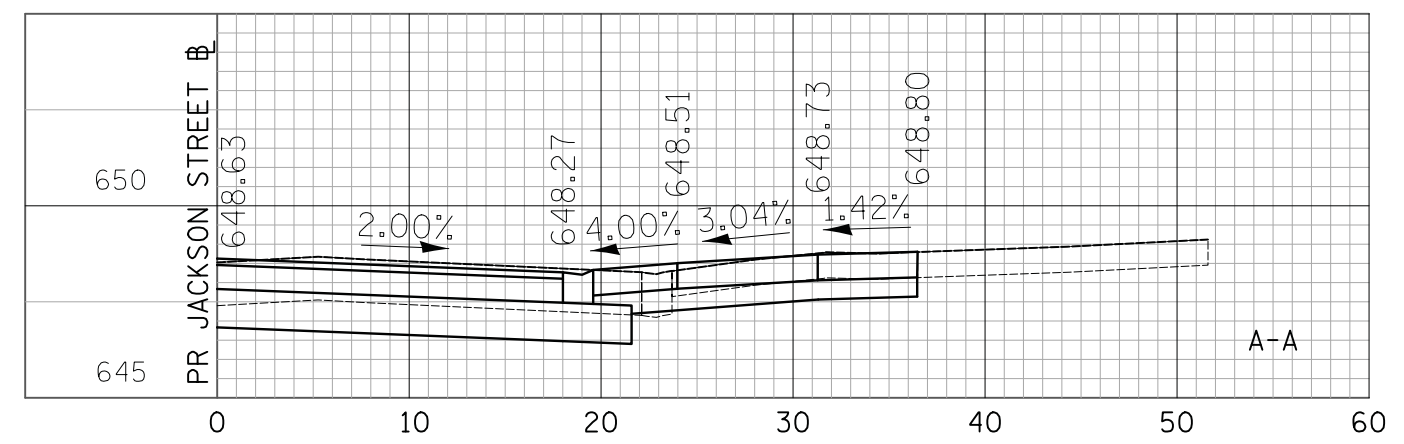
1450+92.6
36.5' RT 648.80

DATE	
BY	
SURVEYED	
PLOTTED	
TEMPLATE	
AREAS	
CHECKED	
NO.	

DATE	
BY	
SURVEYED	
PLOTTED	
TEMPLATE	
AREAS	
CHECKED	
NO.	

LEGEND

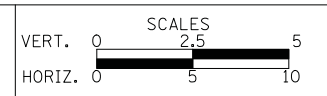
- HOT-MIX ASPHALT SURFACE COURSE, MIX "D", N50, 3"
AGGREGATE BASE COURSE, TYPE B, 6" (8" CE)
- PORTLAND CEMENT CONCRETE DRIVEWAY PAVEMENT, 5"
AGGREGATE BASE COURSE, TYPE B, 4"
- PORTLAND CEMENT CONCRETE DRIVEWAY PAVEMENT, 8"
AGGREGATE BASE COURSE, TYPE B, 6"
- PORTLAND CEMENT CONCRETE SIDEWALK 5"
AGGREGATE BASE COURSE, TYPE B, 4" MIN.
- PORTLAND CEMENT CONCRETE SIDEWALK 8"
AGGREGATE BASE COURSE, TYPE B, 6" MIN.



CIVILTECH
Two Pierce Place, Suite 1400
Itasca, Illinois 60143
Tel: 630.773.3900 Fax: 630.773.3975
www.civiltechinc.com

DESIGNED - PK	REVISED -
DRAWN - PK	REVISED -
CHECKED - JRV	REVISED -
DATE - 11/7/2018	REVISED -

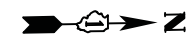
STATE OF ILLINOIS
DEPARTMENT OF TRANSPORTATION



DRIVEWAY DETAILS
JACKSON STREET - STA. 1450 + 92.6

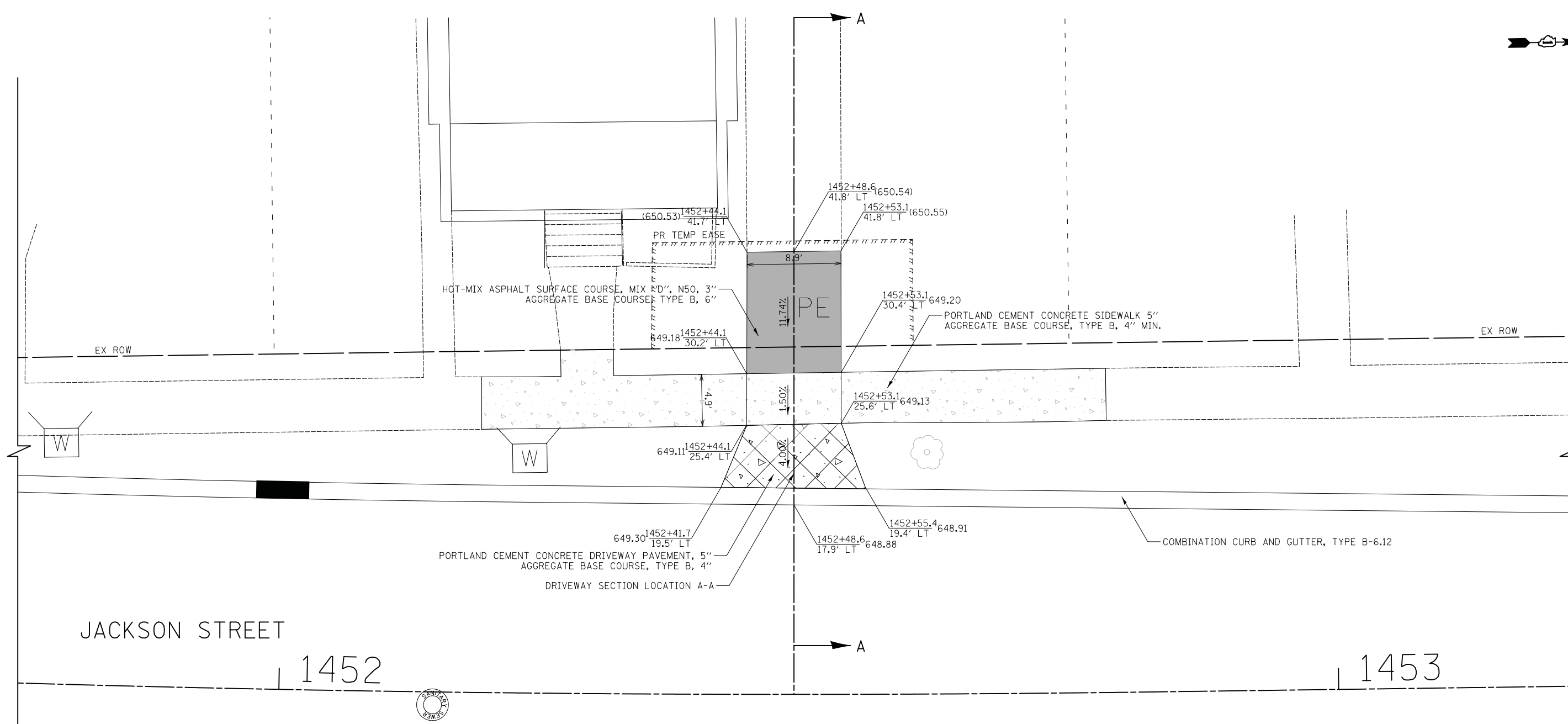
SHEET NO. 73 OF 74 SHEETS

F.A.U. RTE.	SECTION	COUNTY	TOTAL SHEETS	SHEET NO.
1228	99-00260-01-WR	LAKE	566	294
CONTRACT NO. 61F33				
FED. ROAD DIST. NO. 1 ILLINOIS FED. AID PROJECT				



DATE	
BY	
SURVEYED	
PLOTTED	
TEMPLATE	
AREAS	
CHECKED	
NO.	

DATE	
BY	
SURVEYED	
PLOTTED	
TEMPLATE	
AREAS	
CHECKED	
NO.	



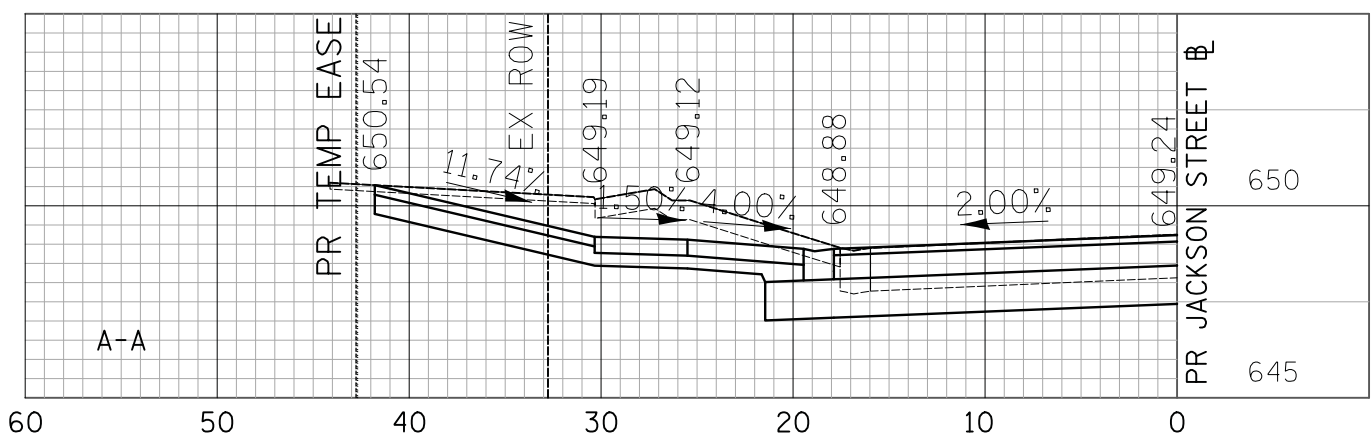
JACKSON STREET

1452

1453

LEGEND

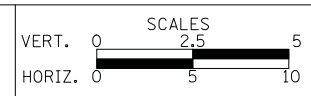
- HOT-MIX ASPHALT SURFACE COURSE, MIX "D", N50, 3" AGGREGATE BASE COURSE, TYPE B, 6" (8" CE)
- PORTLAND CEMENT CONCRETE DRIVEWAY PAVEMENT, 5" AGGREGATE BASE COURSE, TYPE B, 4"
- PORTLAND CEMENT CONCRETE DRIVEWAY PAVEMENT, 8" AGGREGATE BASE COURSE, TYPE B, 6"
- PORTLAND CEMENT CONCRETE SIDEWALK 5" AGGREGATE BASE COURSE, TYPE B, 4" MIN.
- PORTLAND CEMENT CONCRETE SIDEWALK 8" AGGREGATE BASE COURSE, TYPE B, 6" MIN.



CIVILTECH
 Two Pierce Place, Suite 1400
 Itasca, Illinois 60143
 Tel: 630.773.3900 Fax: 630.773.3975
 www.civiltechinc.com

DESIGNED - PK	REVISED -
DRAWN - PK	REVISED -
CHECKED - JRV	REVISED -
DATE - 11/7/2018	REVISED -

STATE OF ILLINOIS
DEPARTMENT OF TRANSPORTATION



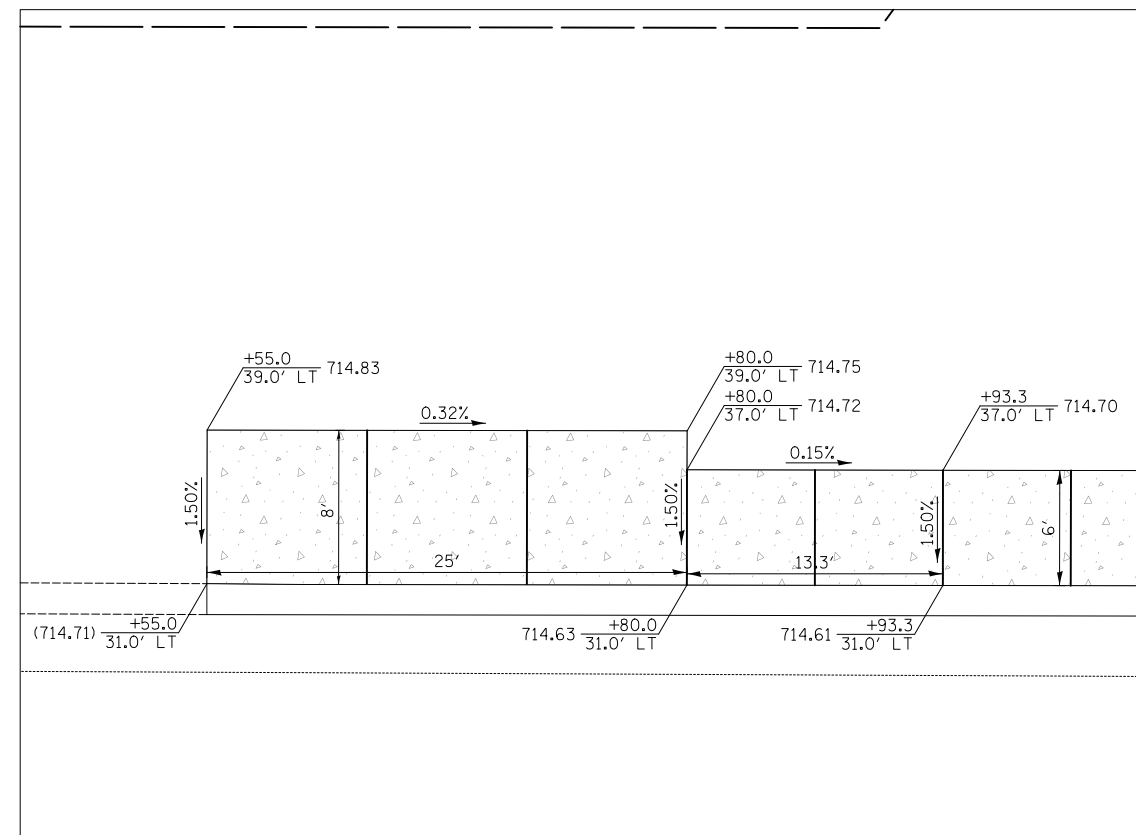
DRIVEWAY DETAILS
JACKSON STREET - STA. 1452 + 48.6

SHEET NO. 74 OF 74 SHEETS

F.A.U. RTE.	SECTION	COUNTY	TOTAL SHEETS	SHEET NO.
1228	99-00260-01-WR	LAKE	566	295
CONTRACT NO. 61F33				
FED. ROAD DIST. NO. 1 ILLINOIS FED. AID PROJECT				



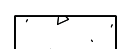
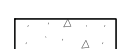


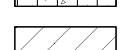
DATE	
BY	
SURVEYED	
PLOTTED	
TEMPLATE	
AREAS CHECKED	
FINISH SURVEY	
NOTE BOOK	
NO.	

DATE	
BY	
SURVEYED	
PLOTTED	
TEMPLATE	
AREAS CHECKED	
ORIGINAL SURVEY	
NOTE BOOK	
NO.	

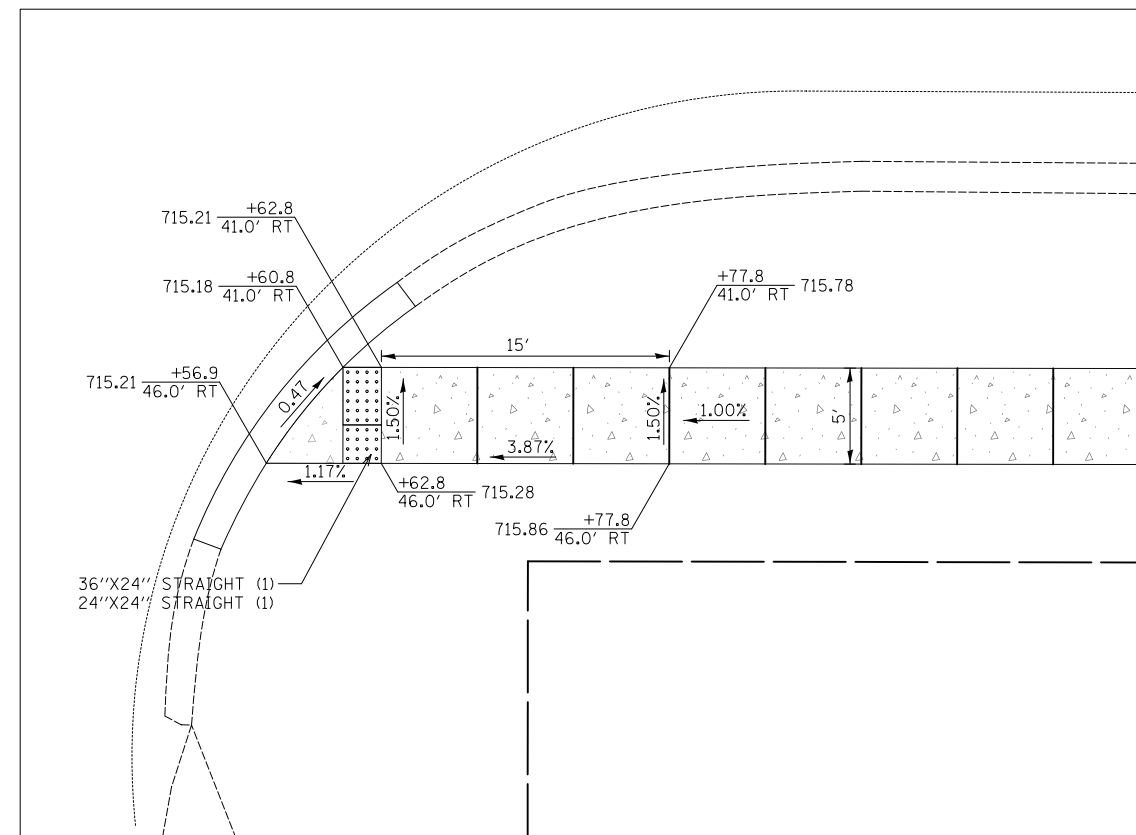


NORTHWEST CORNER BUS PAD
14TH STREET AND GREEN BAY ROAD

LEGEND

-  HOT-MIX ASPHALT SURFACE COURSE, MIX "D", N50, 3" AGGREGATE BASE COURSE, TYPE B, 6" (8" CE)
-  PORTLAND CEMENT CONCRETE DRIVEWAY PAVEMENT, 5" AGGREGATE BASE COURSE, TYPE B, 4"
-  PORTLAND CEMENT CONCRETE DRIVEWAY PAVEMENT, 8" AGGREGATE BASE COURSE, TYPE B, 6"
-  PORTLAND CEMENT CONCRETE SIDEWALK 5" AGGREGATE BASE COURSE, TYPE B, 4" MIN.
-  PORTLAND CEMENT CONCRETE SIDEWALK 8" AGGREGATE BASE COURSE, TYPE B, 6" MIN.
-  PORTLAND CEMENT CONCRETE SIDEWALK 6" SPECIAL AGGREGATE BASE COURSE, TYPE B, 6" MIN.
-  AGGREGATE BASE COURSE, TYPE B, 6" MIN.

NOTE: THE DETECTABLE WARNING LAYOUT DESIGN IS BASED ON NEENAH FOUNDRY CAST IRON DETECTABLE WARNING PANELS. IF THE CONTRACTOR CHOOSSED TO USE A DIFFERENT MANUFACTURER OR A DIFFERENT LAYOUT, HE/SHE SHALL SUBMIT THE LAYOUT DESIGN TO THE ENGINEER FOR APPROVAL PRIOR TO ORDERING THE PANELS. NO CUTTING OF THE PANELS SHALL BE ALLOWED.



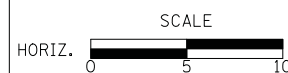
SOUTHEAST CORNER CROSSWALK
14TH STREET AND HILLCREST AVENUE



Two Pierce Place, Suite 1400
Itasca, Illinois 60143
Tel: 630.773.3900 Fax: 630.773.3975
www.civiltechinc.com

DESIGNED - PK	REVISED -
DRAWN - PK	REVISED -
CHECKED - JRV	REVISED -
DATE - 11/7/2018	REVISED -

STATE OF ILLINOIS
DEPARTMENT OF TRANSPORTATION



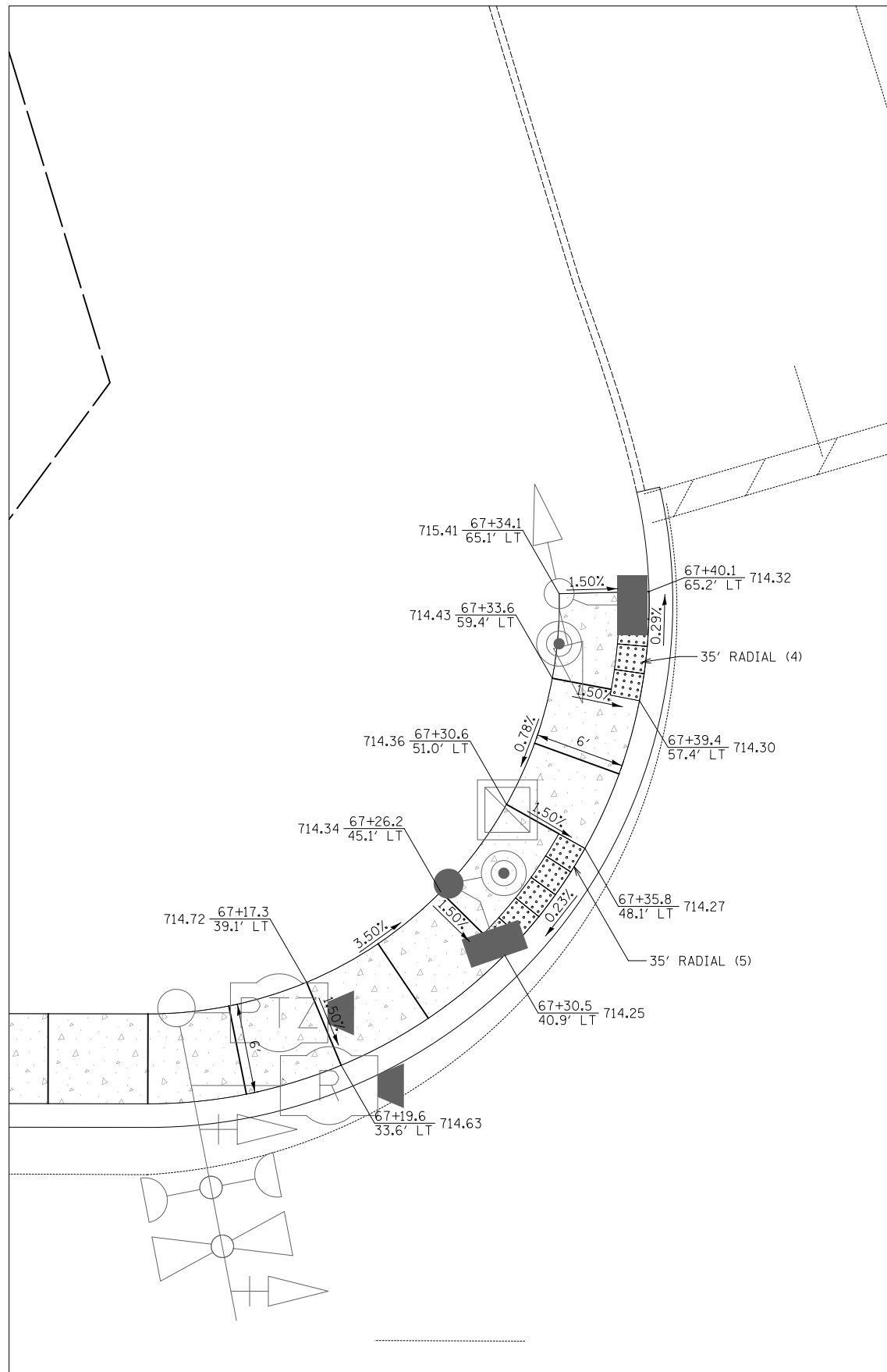
SIDEWALK RAMP DETAILS

SHEET NO. 1 OF 46 SHEETS STA. TO STA.

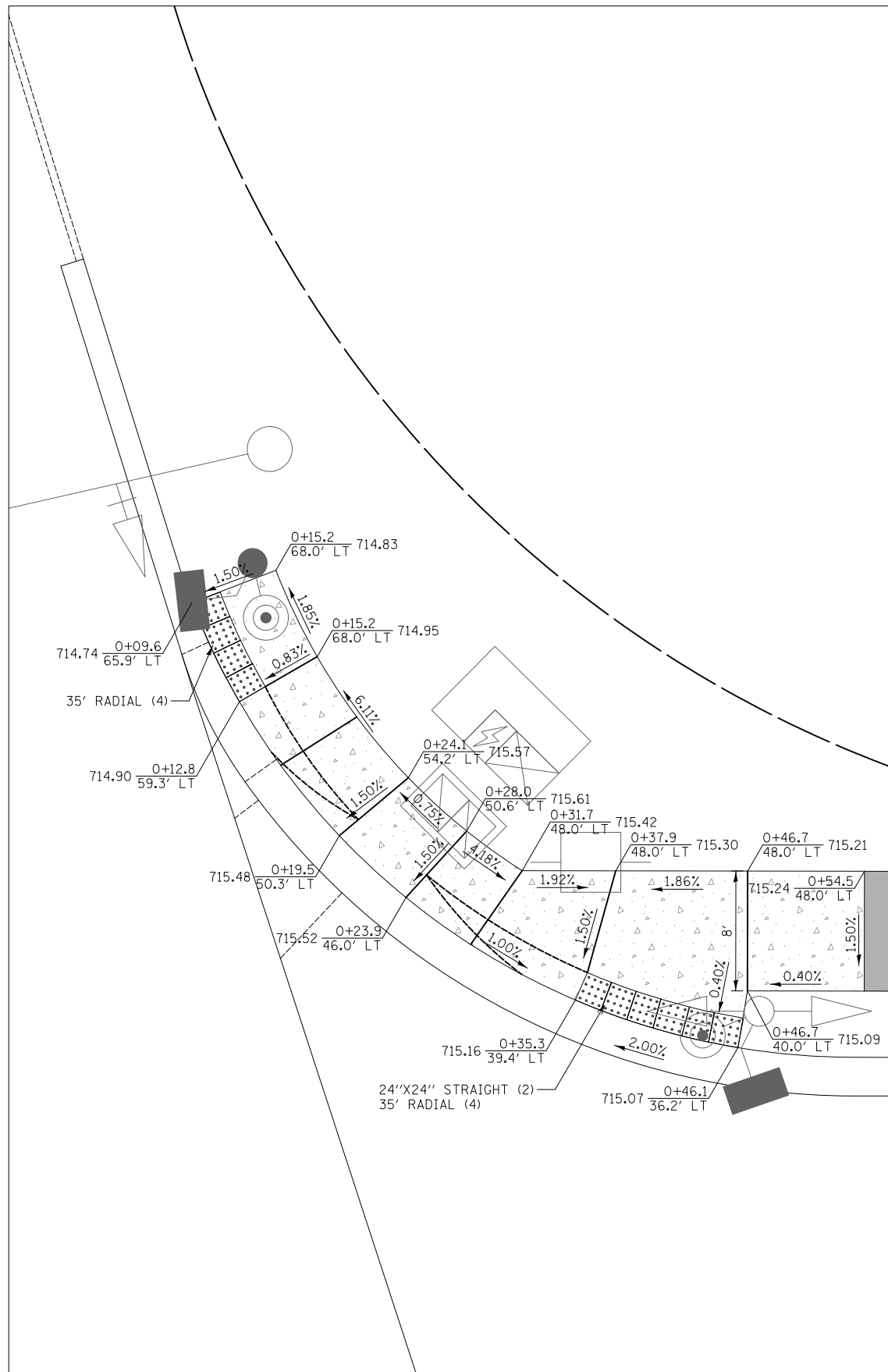
F.A.U. RTE.	SECTION	COUNTY	TOTAL SHEETS	SHEET NO.
1228	99-00260-01-WR	LAKE	566	296
CONTRACT NO. 61F33				
FED. ROAD DIST. NO. 1 ILLINOIS FED. AID PROJECT				

FINAL SURVEY NO.	SURVEYED PLOTTED TEMPLATE AREAS CHECKED	BY	DATE

ORIGINAL SURVEY NO.	SURVEYED PLOTTED TEMPLATE AREAS CHECKED	BY	DATE

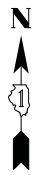


NORTHWEST CORNER CROSSWALK
14TH STREET AND GREEN BAY ROAD

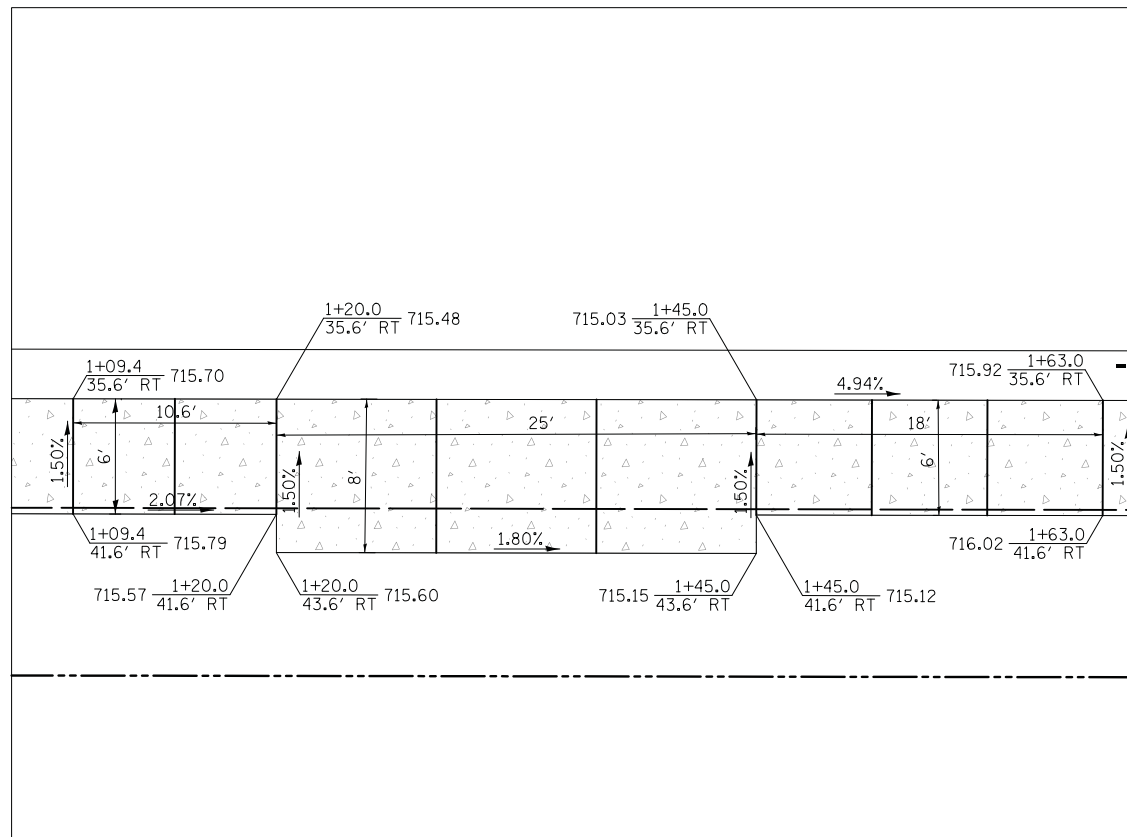


NORTHEAST CORNER CROSSWALK
14TH STREET AND GREEN BAY ROAD

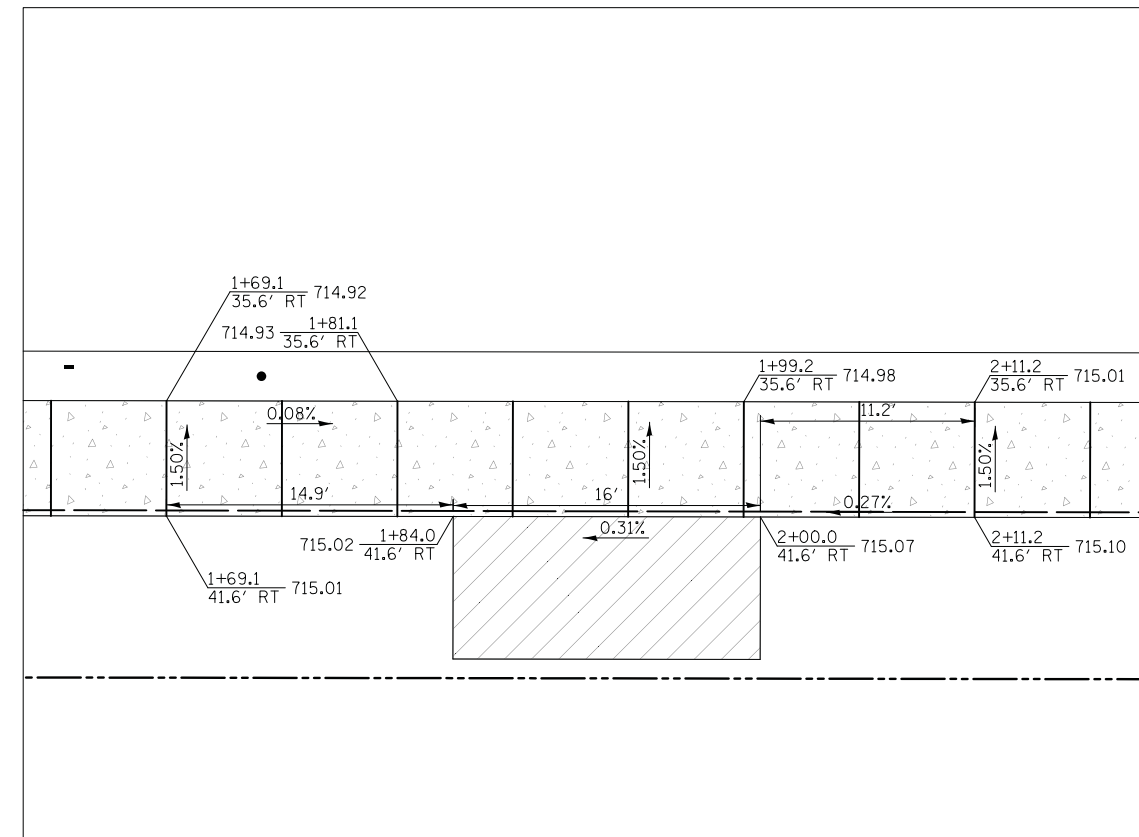
NOTE: THE DETECTABLE WARNING LAYOUT DESIGN IS BASED ON NEENAH FOUNDRY CAST IRON DETECTABLE WARNING PANELS. IF THE CONTRACTOR CHOSED TO USE A DIFFERENT MANUFACTURER OR A DIFFERENT LAYOUT, HE/SHE SHALL SUBMIT THE LAYOUT DESIGN TO THE ENGINEER FOR APPROVAL PRIOR TO ORDERING THE PANELS. NO CUTTING OF THE PANELS SHALL BE ALLOWED.



DATE	
BY	
SURVEYED	
PLOTTED	
TEMPLATE	
AREAS	
CHECKED	
FINIAL SURVEY	
NOTE BOOK	
NO.	

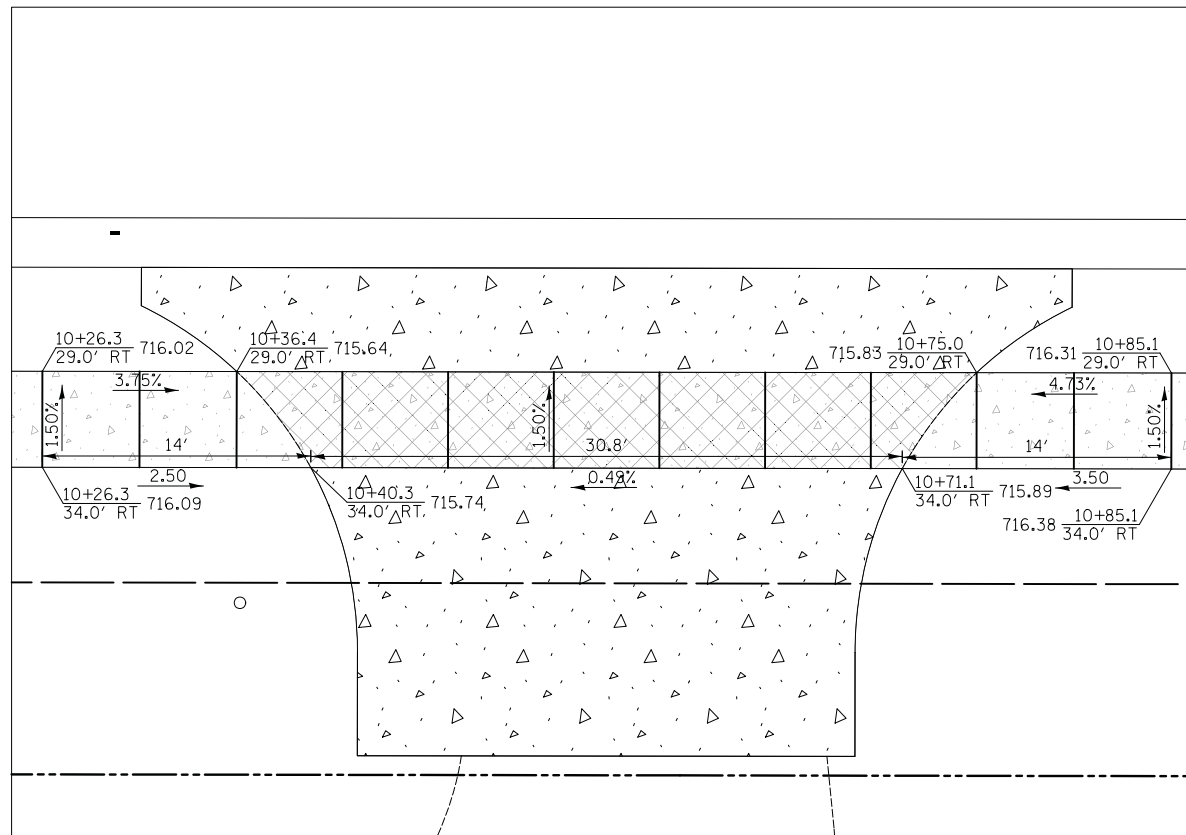


SOUTHEAST CORNER BUS PAD
14TH STREET AND GREEN BAY ROAD

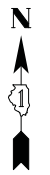


DRIVEWAY AT STA. 1+92 RT

DATE	
BY	
SURVEYED	
PLOTTED	
TEMPLATE	
AREAS	
CHECKED	
ORIGINAL SURVEY	
NOTE BOOK	
NO.	



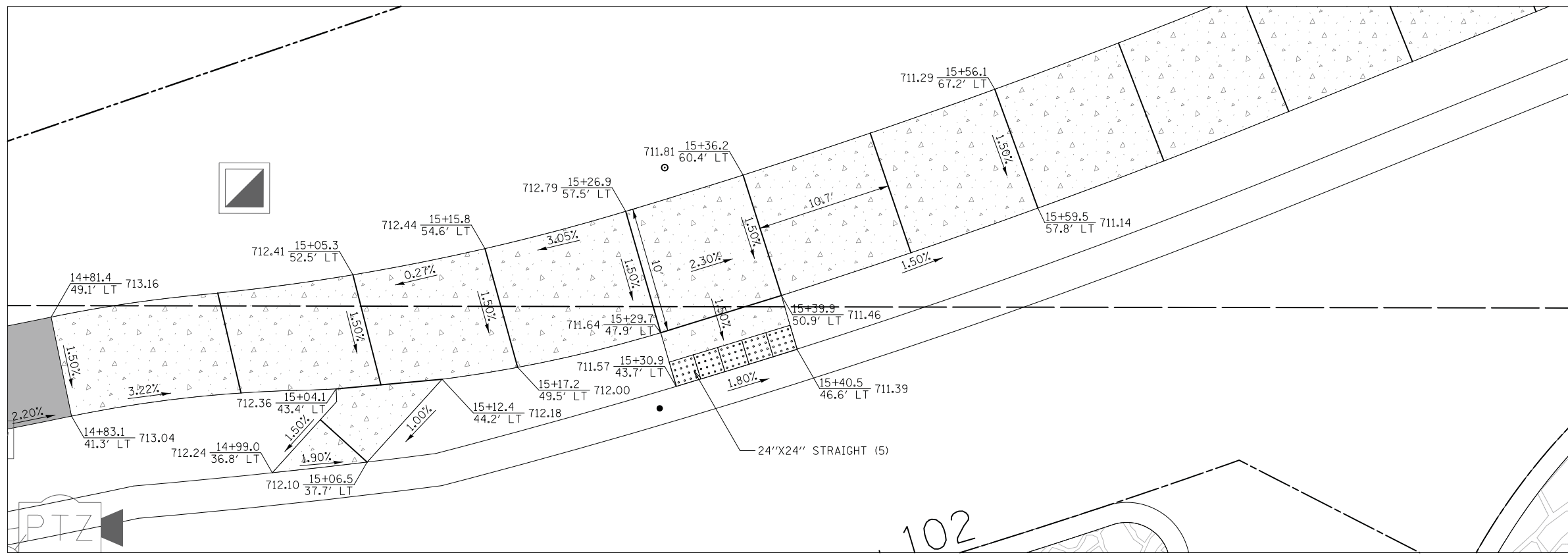
DRIVEWAY AT STA. 10+55 RT



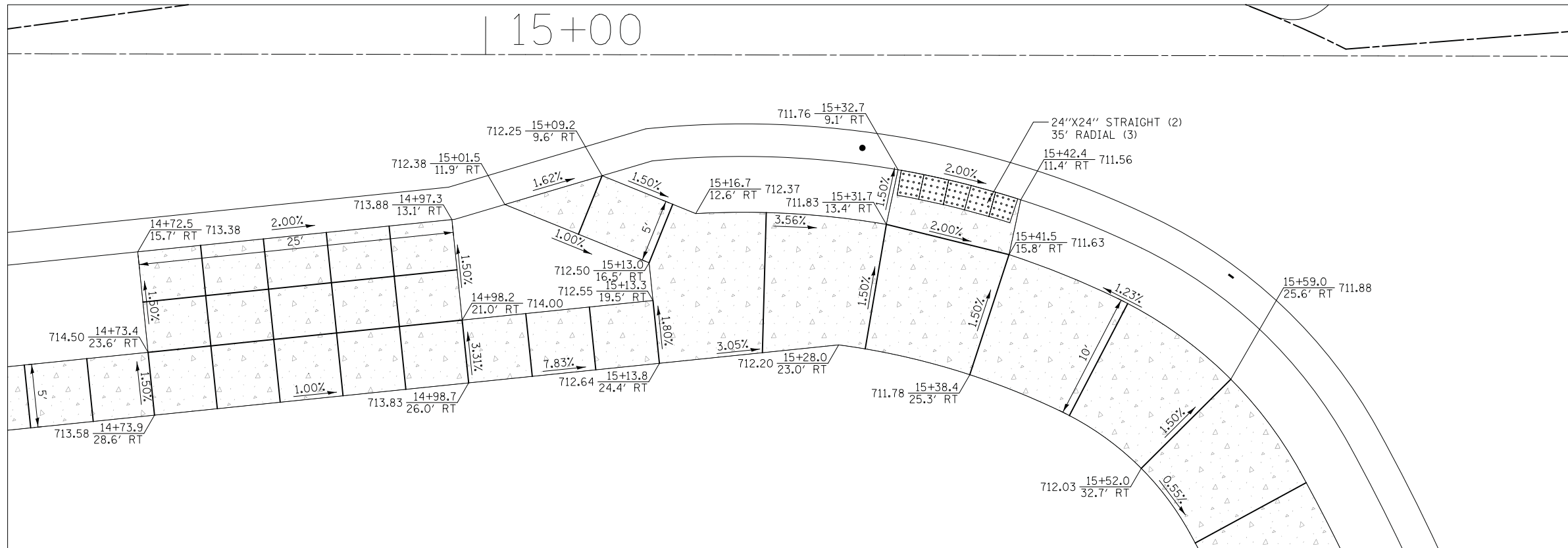
NOTE: THE DETECTABLE WARNING LAYOUT DESIGN IS BASED ON NEENAH FOUNDRY CAST IRON DETECTABLE WARNING PANELS. IF THE CONTRACTOR CHOSED TO USE A DIFFERENT MANUFACTURER OR A DIFFERENT LAYOUT, HE/SHE SHALL SUBMIT THE LAYOUT DESIGN TO THE ENGINEER FOR APPROVAL PRIOR TO ORDERING THE PANELS. NO CUTTING OF THE PANELS SHALL BE ALLOWED.

DATE	
BY	
SURVEYED	
PLOTTED	
TEMPLATE	
AREAS CHECKED	
NO.	

DATE	
BY	
SURVEYED	
PLOTTED	
TEMPLATE	
AREAS CHECKED	
NO.	



NORTHWEST CORNER CROSSWALK
14TH STREET AND DUGDALE ROAD



SOUTHWEST CORNER CROSSWALK
14TH STREET AND DUGDALE ROAD

NOTE: THE DETECTABLE WARNING LAYOUT DESIGN IS BASED ON NEENAH FOUNDRY CAST IRON DETECTABLE WARNING PANELS. IF THE CONTRACTOR CHOSED TO USE A DIFFERENT MANUFACTURER OR A DIFFERENT LAYOUT, HE/SHE SHALL SUBMIT THE LAYOUT DESIGN TO THE ENGINEER FOR APPROVAL PRIOR TO ORDERING THE PANELS. NO CUTTING OF THE PANELS SHALL BE ALLOWED.