

STATE OF ILLINOIS
DEPARTMENT OF TRANSPORTATION

ROUTE NO.	SECTION	COUNTY	TOTAL SHEETS	SHEET NO.
C.H. 1	20-00044-05-RS	DeWITT	93	1
FED. ROAD DIST. NO.		ILLINOIS	CONTRACT NO. 91626	

INDEX OF SHEETS

SHEET NO.	DESCRIPTION
1.	COVER SHEET
2.	GENERAL NOTES AND STANDARDS
3.	SUMMARY OF QUANTITIES
4.	TYPICAL CROSS SECTIONS
5.	SCHEDULE OF QUANTITIES
6.	CONTROL POINTS
7-13.	REMOVALS AND EROSION CONTROL PLAN
14-26.	PLAN AND PROFILE
27-28.	DETOUR PLAN
29-35.	PAVEMENT MARKING AND SIGNING PLAN
36-37.	SUPERELEVATION TRANSITIONS
38-93.	CROSS SECTIONS
SEE SHEET 2 FOR STANDARDS	

PLANS FOR PROPOSED
SURFACE TRANSPORTATION PROGRAM
RESURFACING PROJECT

DeWITT COUNTY
C.H. 1 / REVERE ROAD
DeWITT COUNTY HIGHWAY DEPARTMENT
SECTION 20-00044-05-RS
PROJECT 4RJL(930)
C-95-002-24



UTILITIES


AMERON ILLINOIS
2460 N. JASPER STREET
DECATUR, IL 62526

FRONTIER COMMUNICATIONS
117 WEST JEFFERSON STREET
MT. PULASKI, IL 62548-1156

CLINTON SANITARY DISTRICT
118 W. WASHINGTON STREET
P.O. BOX 378
CLINTON, IL 61727

MEDIACOM
903 EAST HOWARD STREET
PONTIAC, IL 61764

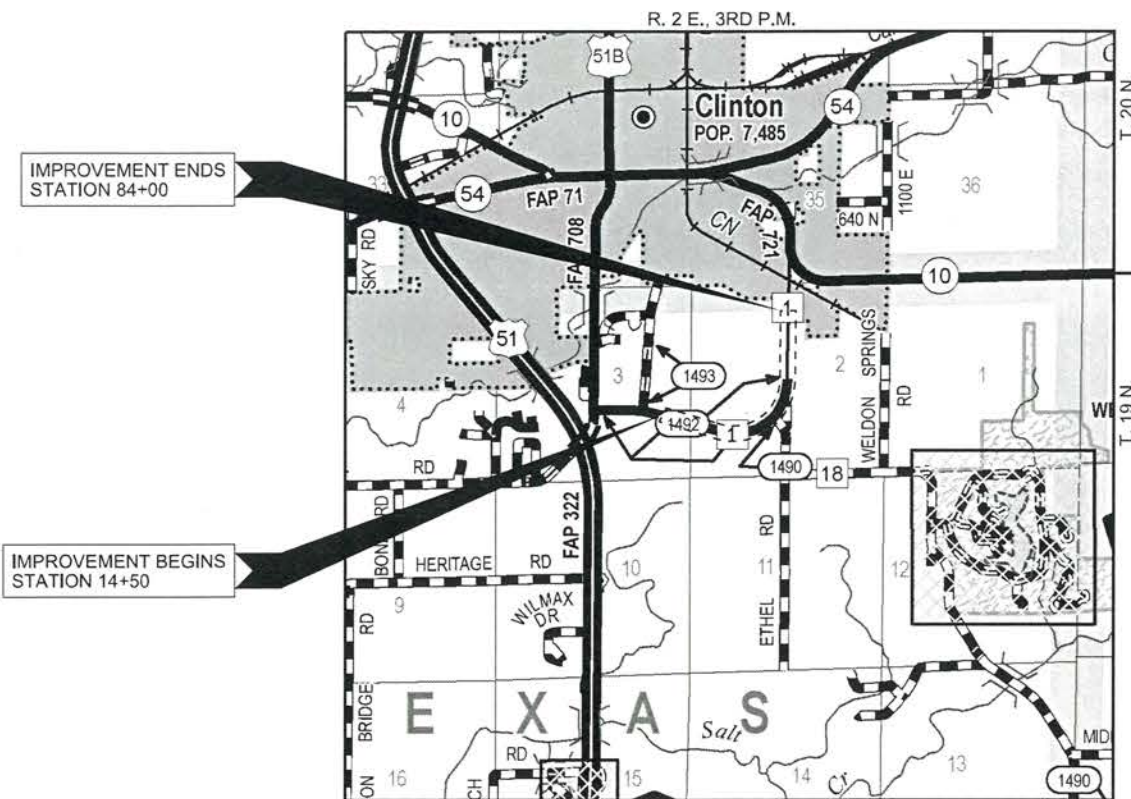
CLINTON WATER DEPARTMENT
118 W. WASHINGTON STREET
P.O. BOX 378
CLINTON, IL 61727



FULL SIZE PLANS HAVE BEEN PREPARED USING STANDARD ENGINEERING SCALES. REDUCED SIZED PLANS WILL NOT CONFORM TO STANDARD SCALES. IN MAKING MEASUREMENTS ON REDUCED PLANS, THE ABOVE SCALES MAY BE USED.

FUNCTIONAL CLASSIFICATION: MAJOR COLLECTOR
DESIGN SPEED: 50 MPH
DESIGN TRAFFIC: CURRENT

US-51 TO MADISON RD 1350 ADT
MADISON TO SPIDLE RD 850 ADT
SPIDLE RD TO IL-10 550 ADT



LOCATION MAP

APPROXIMATE SCALE: 1" = 1/2 MILE
NET LENGTH OF SECTION = 6,950 FEET = 1.316 MILES




ILLINOIS DEPARTMENT OF TRANSPORTATION

APPROVED Oct 25 2023
[Signature]
COUNTY ENGINEER

PASSED November 6 2023
[Signature]
DISTRICT FIVE ENGINEER OF LOCAL ROADS & STREETS
November 6 2023
[Signature]
REGION THREE ENGINEER

STATE OF ILLINOIS
DEPARTMENT OF TRANSPORTATION



DATE: 10/11/2023

HAMPTON, LENZINI AND RENWICK, INC.
CIVIL ENGINEERS - STRUCTURAL ENGINEERS - LAND SURVEYORS
3085 STEVENSON DRIVE, SUITE 201
SPRINGFIELD, ILLINOIS 62703
217.546.3400 www.hlrengineering.com

HIGHWAY STANDARDS:

000001-08	STANDARD SYMBOLS, ABBREVIATIONS, AND PATTERNS	701901-09	TRAFFIC CONTROL DEVICES
001001-02	AREAS OF REINFORCEMENT BARS	720001-01	SIGN PANEL MOUNTING DETAILS
001006	DECIMAL OF AN INCH AND OF A FOOT	720006-04	SIGN PANEL ERECTION DETAILS
280001-07	TEMPORARY EROSION CONTROL SYSTEMS	728001-01	TELESCOPING STEEL SIGN SUPPORT
420001-10	PAVEMENT JOINTS	729001-01	APPLICATIONS OF TYPES A & B METAL POSTS (FOR SIGNS & MARKERS)
482001-02	HMA SHOULDER ADJACENT TO FLEXIBLE PAVEMENT	780001-05	TYPICAL PAVEMENT MARKINGS
482006-03	HMA SHOULDER ADJACENT TO RIGID PAVEMENT	BLR 21-9	TYPICAL APP. OF TRAFFIC CONTROL DEVICES FOR CONSTRUCTION ON RURAL LOCAL HIGHWAYS
542301-03	PRECAST REINFORCED CONCRETE FLARED END SECTION		
602301-04	INLET - TYPE A	BLR 22-7	TYPICAL APP. OF TRAFFIC CONTROL DEVICES FOR CONSTRUCTION ON RURAL LOCAL HWYS (ROAD CLOSED TO THRU TRAFFIC)
604006-05	FRAME AND GRATE TYPE 3		
604026-03	FRAME AND GRATE TYPE 6		

DISTRICT 5 DETAILS:
7800AAAA PAVEMENT MARKING AND MARKERS (RURAL & URBAN APPLICATIONS)

GENERAL NOTES

- 1) ALL CONSTRUCTION SHALL BE DONE IN ACCORDANCE WITH THE STATE OF ILLINOIS "STANDARD SPECIFICATIONS FOR ROAD AND BRIDGE CONSTRUCTION, ADOPTED JANUARY 1, 2022", (HERE IN AFTER REFERRED TO AS THE STANDARD SPECIFICATIONS); THE "SUPPLEMENTAL SPECIFICATIONS AND RECURRING SPECIAL PROVISIONS," ADOPTED JANUARY 1, 2024; THE LATEST EDITION OF THE "ILLINOIS MANUAL ON UNIFORM TRAFFIC CONTROL DEVICES FOR STREETS AND HIGHWAYS"; THE DETAILS IN THE PLANS AND THE "SPECIAL PROVISIONS" INCLUDED IN THE DOCUMENTS.
- 2) WHERE SECTION OR SUBSECTION MONUMENTS ARE ENCOUNTERED, THE ENGINEER SHALL BE NOTIFIED BEFORE SUCH MONUMENTS ARE REMOVED. THE CONTRACTOR SHALL PROTECT AND CAREFULLY PRESERVE ALL PROPERTY MARKS AND MONUMENTS UNTIL THE OWNER, AN AUTHORIZED SURVEYOR OR AGENT HAS WITNESSED OR OTHERWISE REFERENCED THEIR LOCATION.
- 3) ANY REFERENCE TO STANDARDS THROUGHOUT THE PLANS OR SPECIAL PROVISIONS SHALL BE INTERPRETED TO BE THE LATEST STANDARD OF THE DEPARTMENT.
- 4) THE LOCATION ON THE PLANS OF EXISTING DRAINAGE STRUCTURES, TELEPHONE LINES, ELECTRIC LINES, WATER SERVICE LINES, GAS MAINS, AND OTHER UTILITY FACILITIES AS SHOWN ON THE PLANS ARE BASED ON FIELD INVESTIGATIONS AND THE BEST INFORMATION AVAILABLE, BUT THE LOCATIONS ARE NOT GUARANTEED. IT SHALL BE THE CONTRACTOR'S RESPONSIBILITY TO ASCERTAIN THEIR EXACT LOCATION FROM THE INDIVIDUAL UTILITY COMPANIES AND BY FIELD INSPECTION.
- 5) THE FOLLOWING RATES OF APPLICATION HAVE BEEN USED IN CALCULATING PLAN QUANTITIES

AGGREGATE TYPE A OR B	2.05 TON/CU YD
HOT MIX ASPHALT	112 LBS/SQ YD/INCH THICKNESS
STONE RIPRAP	1.75 TON/CU YD

BITUMINOUS MATERIALS RATES

APPLICATION SURFACE TYPE	RESIDUAL RATE
AGGREGATE BASE (PRIME COAT)	0.250 LB/SQ FT
MILLED HMA OR PCC (TACK COAT)	0.050 LB/SQ FT
EXISTING PAVEMENT (TACK COAT)	0.050 LB/SQ FT
TACK COAT (BETWEEN LIFTS)	0.025 LB/SQ FT

- 6) THE FINAL SURFACE OF ALL EMBANKMENT AREAS SHALL BE SEEDED. THE TOP 4 INCHES OF THE SEEDED AREAS SHALL BE TOPSOIL SUBJECT TO THE APPROVAL OF THE ENGINEER. THE COST OF SHAPING THE SLOPES AND PROVIDING TOP SOIL WILL NOT BE PAID FOR SEPARATELY BUT SHALL BE INCLUDED IN THE COST OF EARTH EXCAVATION.
- 7) THE AREA TO BE SEEDED SHALL CONSIST OF ALL DISTURBED EARTH SURFACES WITHIN THE RIGHT OF WAY OR AS DIRECTED BY THE ENGINEER.

SEEDING, CLASS 2 (SPECIAL) =	2.5 ACRES
------------------------------	-----------
- 8) ALL WASTE MATERIAL FROM EXCAVATIONS SHALL BE DISPOSED OF BY THE CONTRACTOR. NO ADDITIONAL COMPENSATION WILL BE ALLOWED. THE CONTRACTOR SHALL CONTACT THE DeWITT COUNTY ENGINEER, MARK MATHON, AT 217-935-2438 TO DISCUSS THE POSSIBILITY OF STOCKPILING EXCAVATED MATERIAL AT THE DeWITT COUNTY HIGHWAY DEPARTMENT. IF DESIRED, EXCAVATED MATERIAL SHALL REMAIN THE PROPERTY OF THE DeWITT COUNTY HIGHWAY DEPARTMENT. ALL MATERIAL REFUSED BY THE COUNTY SHALL BE THE RESPONSIBILITY OF THE CONTRACTOR TO DISPOSE OF OUTSIDE OF THE LIMITS OF THE RIGHT OF WAY IN ACCORDANCE WITH ARTICLE 202.03 OF THE STANDARD SPECIFICATIONS AND AS DIRECTED BY THE ENGINEER.
- 9) CONTRACT PROVIDES AN UNDISTRIBUTED QUANTITY OF 100 CU YD OF REMOVAL AND DISPOSAL OF UNSUITABLE MATERIAL TO BE USED AT THE RESIDENT ENGINEER'S DISCRETION. AN UNDISTRIBUTED QUANTITY OF 600 SQ YD OF PAY ITEM AGGREGATE BASE COURSE, TYPE B 6" HAS BEEN PROVIDED TO BACKFILL UNDERCUT AREAS AS DIRECTED BY THE RESIDENT ENGINEER.

HOT-MIX ASPHALT MIXTURE REQUIREMENTS

LOCATIONS(S)	CH 1 / REVERE RD.		
MIXTURE USE(S):	2" LIFT OF MAINLINE SC & TOP 2" OF HMA SHOULDER	2ND 3" LIFT OF MAINLINE BC & 2ND 3" LIFT OF HMA SHOULDER	BOTTOM 3" LIFT OF HMA BC & BOTTOM 3" LIFT OF HMA SHOULDER
AC/PG:	SBS PG 64-28	SBS PG 64-28	PG 64-22
DESIGN AIR VOIDS:	4.0% @ Ndes = 50	4.0% @ Ndes = 50	4.0% @ Ndes = 50
MIXTURE COMPOSITION: (MIXTURE GRADATION)	IL 9.5	IL 19.0	IL 19.0
FRICTION AGGREGATE:	MIX C	N.A.	N.A.
MIXTURE WEIGHT:	112 LBS \ SY \ INCH THICKNESS	112 LBS \ SY \ INCH THICKNESS	112 LBS \ SY \ INCH THICKNESS
QUALITY MANAGEMENT PROGRAM	QC/QA	QC/QA	QC/QA
SUBLOT SIZE	3000	3000	3000
MATERIAL TRANSFER DEVICE (REQUIRED?)	NO	NO	NO

SUMMARY OF QUANTITIES			
PAY ITEM NO.	PAY ITEM DESCRIPTION	UNIT	QUANTITY
20200100	EARTH EXCAVATION	CU YD	1,848
20201200	REMOVAL AND DISPOSAL OF UNSUITABLE MATERIAL	CU YD	100
28000305	TEMPORARY DITCH CHECKS	FOOT	250
28000500	INLET AND PIPE PROTECTION	EACH	1
35101800	AGGREGATE BASE COURSE, TYPE B 6"	SQ YD	905
35102400	AGGREGATE BASE COURSE, TYPE B 12"	SQ YD	25,365
40200800	AGGREGATE SURFACE COURSE, TYPE B	TON	215
40600275	BITUMINOUS MATERIALS (PRIME COAT)	POUND	57,070
40600290	BITUMINOUS MATERIALS (TACK COAT)	POUND	11,435
40600370	LONGITUDINAL JOINT SEALANT	FOOT	7,380
40600982	HOT-MIX ASPHALT SURFACE REMOVAL - BUTT JOINT	SQ YD	50
40603080	HOT-MIX ASPHALT BINDER COURSE, IL-19.0, N50	TON	3,225
40603230	POLYMERIZED HOT-MIX ASPHALT BINDER COURSE, IL-19.0, N50	TON	3,225
40604150	POLYMERIZED HOT-MIX ASPHALT SURFACE COURSE, IL-9.5, MIX "C", N50	TON	2,155
42300200	PORTLAND CEMENT CONCRETE DRIVEWAY PAVEMENT, 6 INCH	SQ YD	305
44000100	PAVEMENT REMOVAL	SQ YD	21,500
44000200	DRIVEWAY PAVEMENT REMOVAL	SQ YD	300
44004250	PAVED SHOULDER REMOVAL	SQ YD	3,720
48101500	AGGREGATE SHOULDERS, TYPE B 6"	SQ YD	5,845
48203029	HOT-MIX ASPHALT SHOULDERS, 8"	SQ YD	6,180
67100100	MOBILIZATION	L SUM	1
* 72000100	SIGN PANEL - TYPE 1	SQ FT	13
* 72400100	REMOVE SIGN PANEL ASSEMBLY - TYPE A	EACH	2
* 72800100	TELESCOPING STEEL SIGN SUPPORT	FOOT	28
* 78001110	PAINT PAVEMENT MARKING - LINE 4"	FOOT	22,292
* 78001150	PAINT PAVEMENT MARKING - LINE 12"	FOOT	85
* 78001180	PAINT PAVEMENT MARKING - LINE 24"	FOOT	38
* X2501000	SEEDING, CLASS 2 (SPECIAL)	ACRE	2.5
X7010216	TRAFFIC CONTROL AND PROTECTION, (SPECIAL)	L SUM	1
Z0013798	CONSTRUCTION LAYOUT	L SUM	1
# Z0076600	TRAINEES	HOUR	1,000
# Z0076604	TRAINEES TRAINING PROGRAM GRADUATE	HOUR	1,000

* SPECIALTY ITEMS
#0042

FILE NAME = 200198-sht-summary-HMA.dgn	USER NAME = mlcorentz	DESIGNED - R.P.P.	REVISED -
HAMPTON, LENZINI AND RENWICK, INC. 3085 STEVENSON DRIVE, SUITE 201 SPRINGFIELD, ILLINOIS 62703 ILLINOIS PROFESSIONAL DESIGN FIRM L8 / PE / SE CORP. 184.000959		DRAWN - R.D.H.	REVISED -
	PLOT SCALE = N/A	CHECKED - M.A.L.	REVISED -
	PLOT DATE = 10/11/2023	DATE - 10/11/23	REVISED -

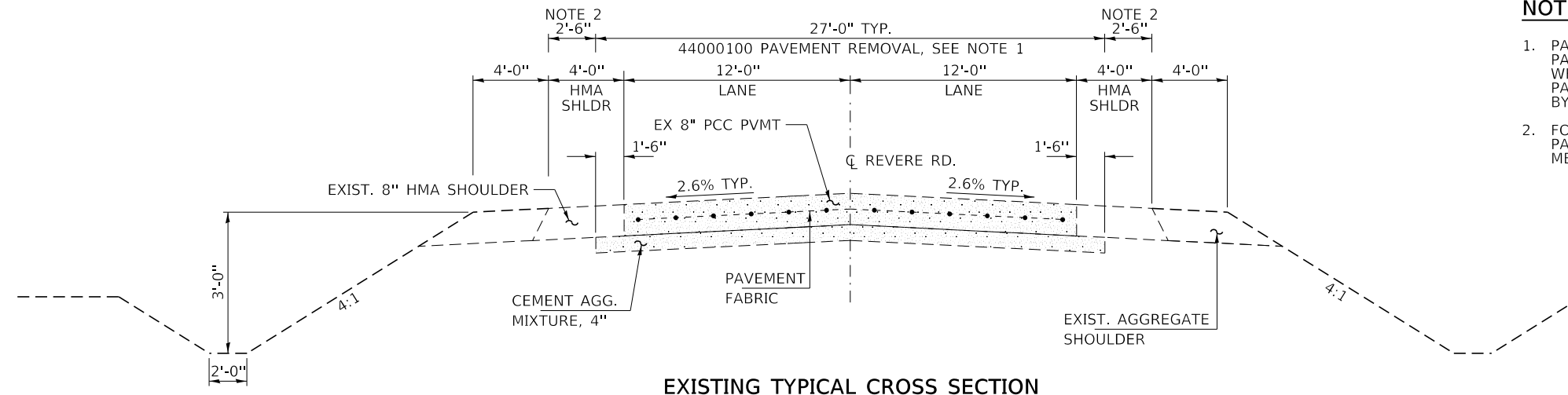
STATE OF ILLINOIS
DeWITT COUNTY HIGHWAY DEPARTMENT

SUMMARY OF QUANTITIES			
C.H.	SECTION	COUNTY	TOTAL SHEETS
1	20-00044-05-RS	DeWITT	93
			3
CONTRACT NO. 91626			
SCALE: NONE	SHEET NO. 1 OF 1 SHEETS	STA.	TO STA.

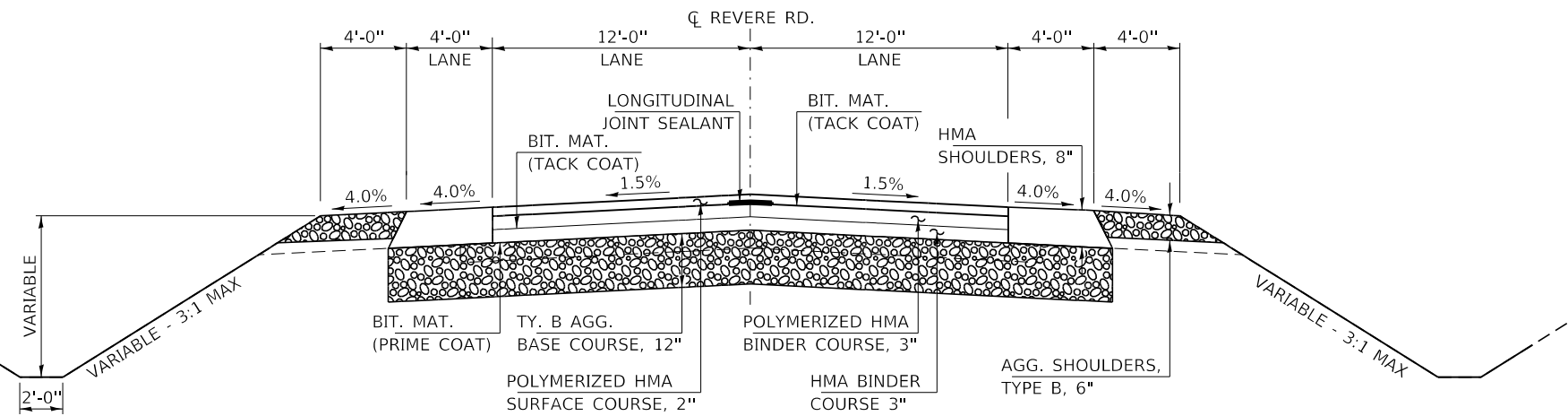
	ILLINOIS	FED. AID PROJECT 4R(JL(930))
--	----------	------------------------------

NOTES:

1. PAVEMENT REMOVAL 12" DEEP TYPICAL. PAVEMENT REMOVAL SHALL INCLUDE EXISTING PCC PAVEMENT, CEMENT AGGREGATE MIXTURE (C.A.M.), AND HMA FROM EXISTING PAVED SHOULDER WHERE IT EXTENDS OVER EXISTING C.A.M. LAYER. WIDTH MEASUREMENT AND PAYMENT FOR PAVEMENT REMOVAL SHALL EXTEND 1.5' BEYOND EXISTING EDGE OF PAVEMENT OR AS APPROVED BY THE ENGINEER TO ADEQUATELY INCLUDE BURIED C.A.M. LAYER.
2. FOR THE REMOVAL OF EXISTING 4' WIDE HMA SHOULDERS, 1.5' WIDE IS ANTICIPATED TO BE PAID AS PAVEMENT REMOVAL AND THE REMAINING APPROXIMATELY 2.5' WIDTH SHALL BE MEASURED AND PAID AS 44004250 PAVED SHOULDER REMOVAL.

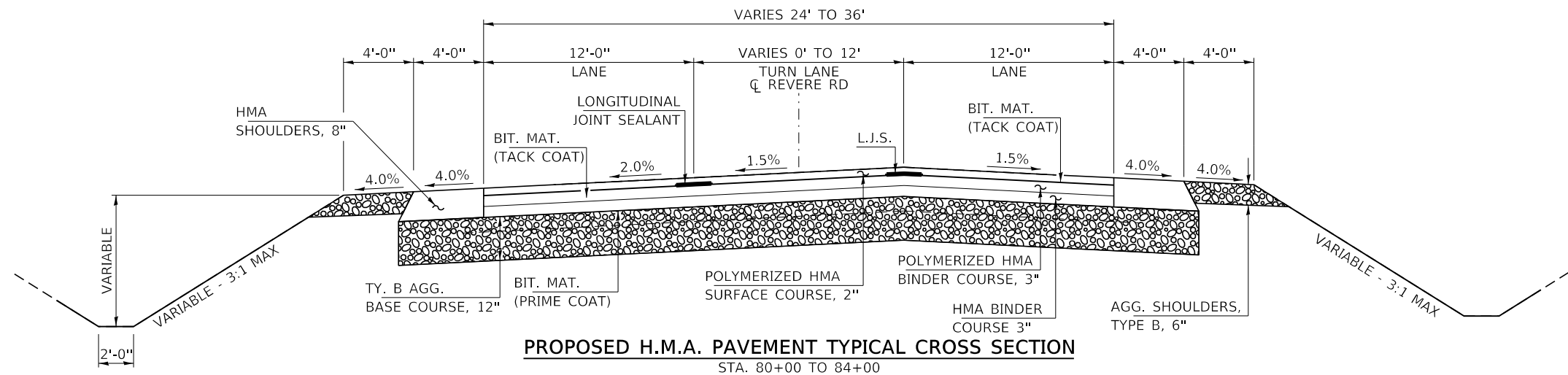


EXISTING TYPICAL CROSS SECTION



PROPOSED HMA PAVEMENT TYPICAL CROSS SECTION

STA. 14+50 TO 80+00



PROPOSED H.M.A. PAVEMENT TYPICAL CROSS SECTION

STA. 80+00 TO 84+00

FILE NAME = 200198-shit-tysec@ons-HMA.dgn	USER NAME = mllorenz	DESIGNED - R.P.P.	REVISED -	STATE OF ILLINOIS DeWITT COUNTY HIGHWAY DEPARTMENT	TYPICAL CROSS SECTIONS		C.H.	SECTION	COUNTY	TOTAL SHEETS	SHEET NO.
HAMPTON, LENZINI AND RENWICK, INC. 3085 STEVENSON DRIVE, SUITE 201 SPRINGFIELD, ILLINOIS 62703 ILLINOIS PROFESSIONAL DESIGN FIRM LS / PE / SE CORP. 184.000959	PLOT SCALE = N/A	DRAWN - R.D.H.	REVISED -		1	20-00044-05-RS	DeWITT	93	4	CONTRACT NO. 91626	
PLOT DATE = 10/11/2023	DATE = 10/11/23	CHECKED - M.A.L.	REVISED -		SCALE: NONE	SHEET NO. 1 OF 1 SHEETS	STA.	TO STA.		ILLINOIS	FED. AID PROJECT 4R(JL(930))
		DATE = 10/11/23	REVISED -								

ROADWAY SCHEDULE

LOCATION	AGGREGATE BASE COURSE, TYPE B 12"	BITUMINOUS MATERIALS (PRIME COAT)	BITUMINOUS MATERIALS (TACK COAT)	HOT-MIX ASPHALT SURFACE REMOVAL - BUTT JOINT	HOT-MIX ASPHALT BINDER COURSE, IL-19.0, N50	POLYMERIZED HOT-MIX ASPHALT BINDER COURSE, IL-19.0, N50	POLYMERIZED HOT-MIX ASPHALT SURFACE COURSE, IL-9.5, MIX "C", N50	PAVEMENT REMOVAL	AGGREGATE SHOULDERS, TYPE B 6"	HOT-MIX ASPHALT SHOULDERS, 8"
CH 1 / REVERE RD.	35102400 SQ YD	40600275 POUND	40600290 POUND	40600982 SQ YD	40603080 TON	40603230 TON	40604150 TON	44000100 SQ YD	48101500 SQ YD	48203029 SQ YD
STA. 14+50.0 TO STA. 84+00.0	24,996.7	56,242.7	11,248.5	0.0	3,161.6	3,161.6	2,107.7	21,135.6	5,844.0	6,177.8
SIDE ROADS										
STA. 51+74 (SPIDLE ROAD)	254.0	571.6	125.3	24.4	42.7	42.7	31.2	242.6	0.0	0.0
STA. 56+69 (HOOVER ROAD)	113.2	254.6	62.4	25.6	19.0	19.0	15.5	122.1	0.0	0.0
SUBTOTAL	25,363.9	57,068.8	11,436.3	50.0	3,223.3	3,223.3	2,154.5	21,500.3	5,844.0	6,177.8
TOTAL	25,365	57,070	11,435	50	3,225	3,225	2,155	21,500	5,845	6,180

TEMPORARY DITCH CHECK SCHEDULE

LOCATION	TEMPORARY DITCH CHECKS
	28000305 FOOT
RT. STA. 15+00	10
RT. STA. 17+00	10
RT. STA. 20+50	10
RT. STA. 26+00	10
LT. STA. 26+50	10
RT. STA. 29+00	10
LT. STA. 29+00	10
RT. STA. 31+50	10
LT. STA. 31+50	10
RT. STA. 33+00	10
LT. STA. 33+00	10
RT. STA. 35+00	10
LT. STA. 35+00	10
RT. STA. 37+00	10
LT. STA. 37+00	10
RT. STA. 44+00	10
LT. STA. 44+00	10
RT. STA. 47+00	10
LT. STA. 47+00	10
RT. STA. 51+00	10
LT. STA. 51+00	10
RT. STA. 62+00	10
LT. STA. 62+00	10
RT. STA. 75+00	10
LT. STA. 79+00	10
TOTAL	250

SIGNING SCHEDULE

LOCATION	SIGN PANEL - TYPE 1	REMOVE SIGN PANEL ASSEMBLY - TYPE A	TELESCOPING STEEL SIGN SUPPORT
	R1-1		
	STOP		
	30"X30"		
	72000100 SQUARE FOOT		
SPIDLE ROAD			
STA. 51+97, 60.0' RT (STOP)	6.25		14
STA. 52+04, 39.0' RT (EXISTING STOP)		1	
HOOVER ROAD			
STA. 56+94, 34.0' RT (EXISTING STOP)		1	
STA. 56+95, 30.0' RT (STOP)	6.25		14
SUBTOTAL	12.5	2	28
TOTAL	13	2	28

EARTHWORK SCHEDULE

LOCATION	EARTH EXCAVATION 20200100	SHRINKAGE FACTOR	PERCENT USED	EXCAVATION ADJUSTED FOR SHRINKAGE	EMBANKMENT REQUIRED	EARTHWORK BALANCE
	CU.YD.			CU.YD.	CU.YD.	CU.YD.
CH 1 / REVERE RD.						
STA 14+50 TO 29+50	503.1	25%	100%	377.3	143.7	233.6
STA 29+50 TO 45+50	431.1	25%	100%	323.3	398.3	-75.0
STA 45+50 TO 61+50	430.3	25%	100%	322.7	317.9	4.8
STA 61+50 TO 84+00	483.6	25%	100%	362.7	515.5	-152.8
TOTAL	1848.1			1386.0	1375.4	10.6
USE	1848.0					10.0

WASTE 10 CU YDS

PAVEMENT MARKING SCHEDULE

LOCATION	PAINT PAVEMENT MARKING - LINE 4"					PAINT PAVEMENT MARKING - LINE 12"	PAINT PAVEMENT MARKING - LINE 24"
	SOLID WHITE EDGE LINE	SKIP DASH WHITE LINE	SOLID SINGLE YELLOW CENTERLINE	SKIP DASH YELLOW CENTERLINE	SOLID DOUBLE YELLOW CENTERLINE	SOLID YELLOW LINE	SOLID WHITE STOP BAR
	78001110 FOOT					78001150 FOOT	78001180 FOOT
REVERE ROAD							
14+50 TO 84+00							
LT STA. 14+50 TO STA. 84+00 (EDGE LINE)	6,950						
RT STA. 14+50 TO STA. 51+16 (EDGE LINE)	3,666						
RT STA. 52+63 TO STA. 56+31 (EDGE LINE)	368						
RT STA. 57+09 TO STA. 84+00 (EDGE LINE)	2,691						
CL STA. 14+50 TO STA. 16+85 (CENTERLINE)			235				
CL STA. 14+50 TO STA. 16+85 (CENTERLINE)				59			
CL STA. 16+85 TO STA. 30+55 (CENTERLINE)				343			
CL STA. 30+55 TO STA. 40+00 (CENTERLINE)			945				
CL STA. 30+55 TO STA. 40+00 (CENTERLINE)				236			
CL STA. 40+00 TO STA. 58+00 (CENTERLINE)					3,600		
CL STA. 58+00 TO STA. 67+00 (CENTERLINE)			900				
CL STA. 58+00 TO STA. 67+00 (CENTERLINE)				225			
CL STA. 67+00 TO STA. 79+70 (CENTERLINE)				318			
CL STA. 79+70 TO STA. 84+00 (CENTERLINE)					860		
CL STA. 80+00 TO STA. 84+00 (CL/MEDIAN)					800		
CL STA. 80+00 TO STA. 85+10 (MEDIAN)						85	
CL STA. 82+90 TO STA. 84+00 (LEFT TURN LANE)		28					
SPIDLE ROAD							
CL STA. 51+74 (CENTERLINE)				68			
CL STA. 51+74 TO STA. 51+99 (STOP BAR)							25
HOOVER ROAD							
CL STA. 56+69 TO STA. 56+82 (STOP BAR)							13
SUBTOTAL	13675	28	2080	1181	5328	85	38
TOTAL			22292			85	38

ENTRANCE SCHEDULE

LOCATION	TYPE	MATERIAL	AGGREGATE BASE COURSE, TYPE B, 6"	AGGREGATE SURFACE COURSE, TYPE B	PORTLAND CEMENT CONCRETE DRIVEWAY PAVEMENT, 6 INCH	DRIVEWAY PAVEMENT REMOVAL
			35101800 SQ YD	40200800 TON	42300200 SQ YD	44000200 SQ YD
RT. STA. 16+28	C.E.	PCC	62.0		62.0	64.1
RT. STA. 19+68	C.E.	PCC	62.0		62.0	61.0
RT. STA. 23+69	C.E.	PCC	63.6		63.6	61.7
RT. STA. 26+44	F.E.	AGG.		12.9		
LT. STA. 27+18	F.E.	AGG.		14.1		
RT. STA. 27+30	F.E.	AGG.		12.9		
RT. STA. 28+38	F.E.	AGG.		10.6		
LT. STA. 28+41	F.E.	AGG.		11.8		
LT. STA. 30+87	F.E.	AGG.		12.9		
RT. STA. 34+69	F.E.	AGG.		10.6		
LT. STA. 41+00	F.E.	AGG.		11.8		
RT. STA. 44+57	F.E.	AGG.		12.9		
LT. STA. 51+76	F.E.	AGG.		26.7		
RT. STA. 62+98	F.E.	AGG.		15.2		
LT. STA. 63+24	F.E.	AGG.		15.2		
RT. STA. 63+59	F.E.	AGG.		12.9		
LT. STA. 71+54	F.E.	AGG.		15.2		
RT. STA. 76+26	C.E.	PCC	58.7		58.7	54.4
RT. STA. 77+72	C.E.	PCC	57.6		57.6	57.2
LT. STA. 79+63	F.E.	AGG.		17.1		
UNDISTRIBUTED QUANTITY FOR UNDERCUTS			600.0			
SUBTOTAL			903.9	212.8	303.9	298.4
TOTAL			905	215	305	300

FILE NAME = 200198-sht-schedule-HMA.dgn	USER NAME = mlorenz	DESIGNED - R.P.P	REVISED -
HAMPTON, LENZINI AND RENWICK, INC. 3088 STEVENSON DRIVE, SUITE 201 SPRINGFIELD, ILLINOIS 62703 ILLINOIS PROFESSIONAL DESIGN FIRM LS / PE / SE CORP. 184.000959	PLOT SCALE = N/A	DRAWN - R.D.H.	REVISED -
	PLOT DATE = 10/11/2023	CHECKED - M.A.L.	REVISED -
		DATE - 10/11/23	REVISED -

STATE OF ILLINOIS
DeWITT COUNTY HIGHWAY DEPARTMENT

SCHEDULE OF QUANTITIES

SCALE: NONE SHEET NO. 1 OF 1 SHEETS STA. TO STA.

C.H.	SECTION	COUNTY	TOTAL SHEETS	SHEET NO.
1	20-00044-05-RS	DeWITT	93	5
CONTRACT NO. 91626				
ILLINOIS FED. AID PROJECT 4R(JL(930))				

CONTROL POINTS

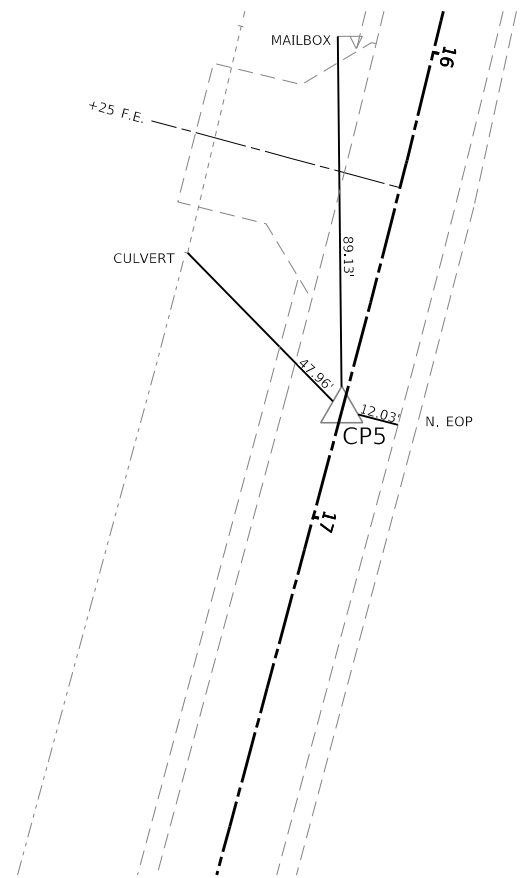
CP5: MAG NAIL
 NORTHING - 1261929.723
 EASTING - 809169.479
 ELEVATION - 736.479
 STATION - 16+77.03
 OFFSET - 0.00'

CP6: MAG NAIL
 NORTHING - 1261422.781
 EASTING - 811051.409
 ELEVATION - 750.906
 STATION - 36+26.05
 OFFSET - 0.00'

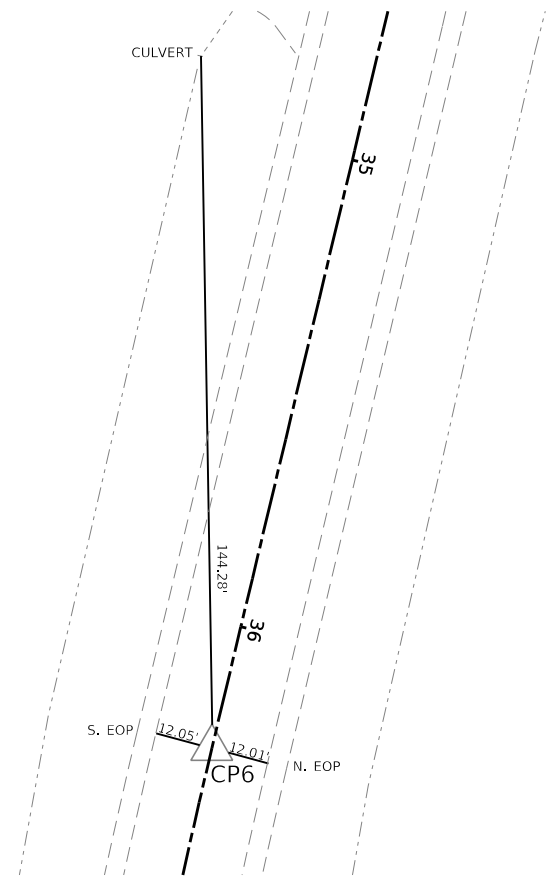
CP7: MAG NAIL
 NORTHING - 1262777.988
 EASTING - 812856.070
 ELEVATION - 731.050
 STATION - 62+25.00
 OFFSET - 0.01' RT.

CP8: MAG NAIL
 NORTHING - 1264581.071
 EASTING - 812888.417
 ELEVATION - 721.587
 STATION - 80+28.21
 OFFSET - 0.38' RT.

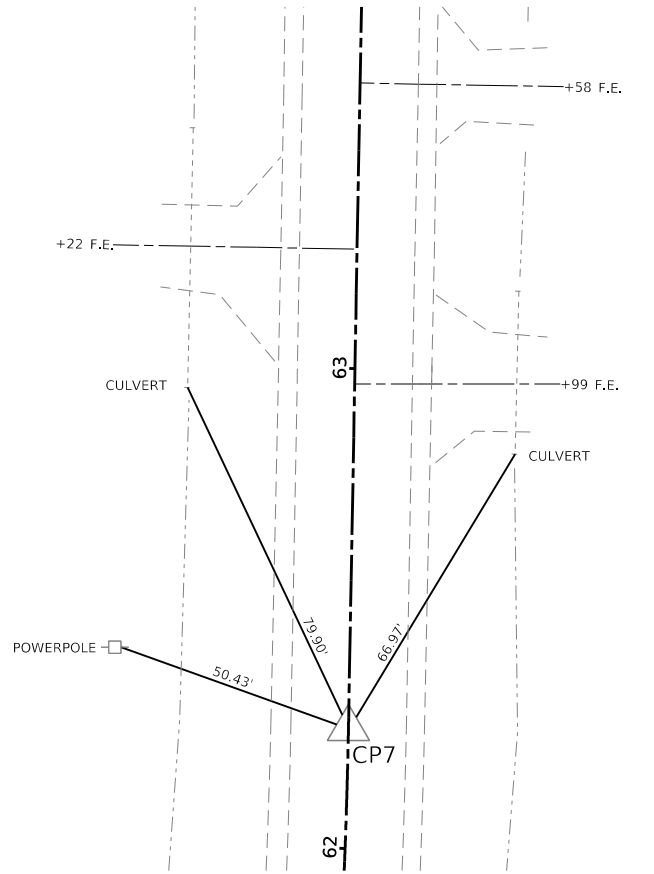
CP5



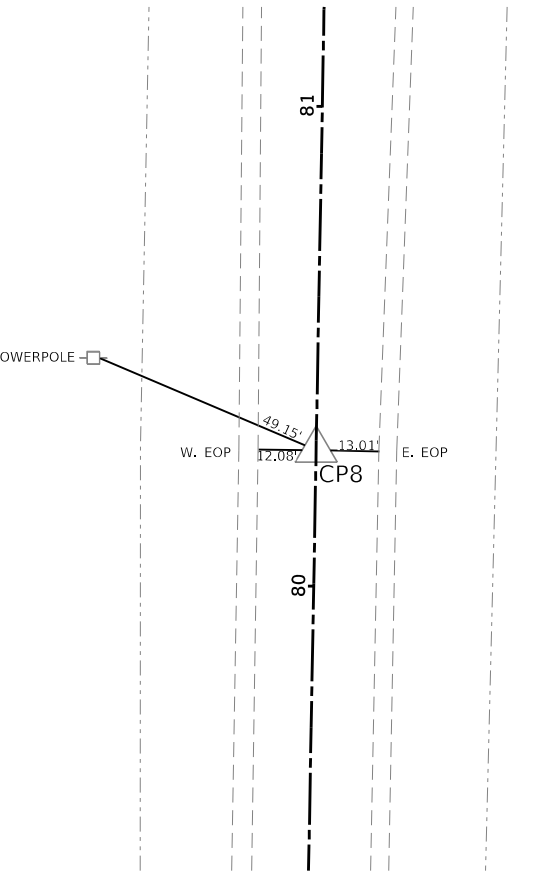
CP6



CP7



CP8



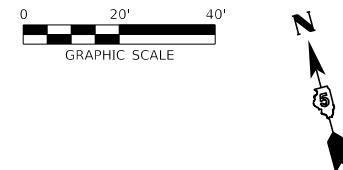
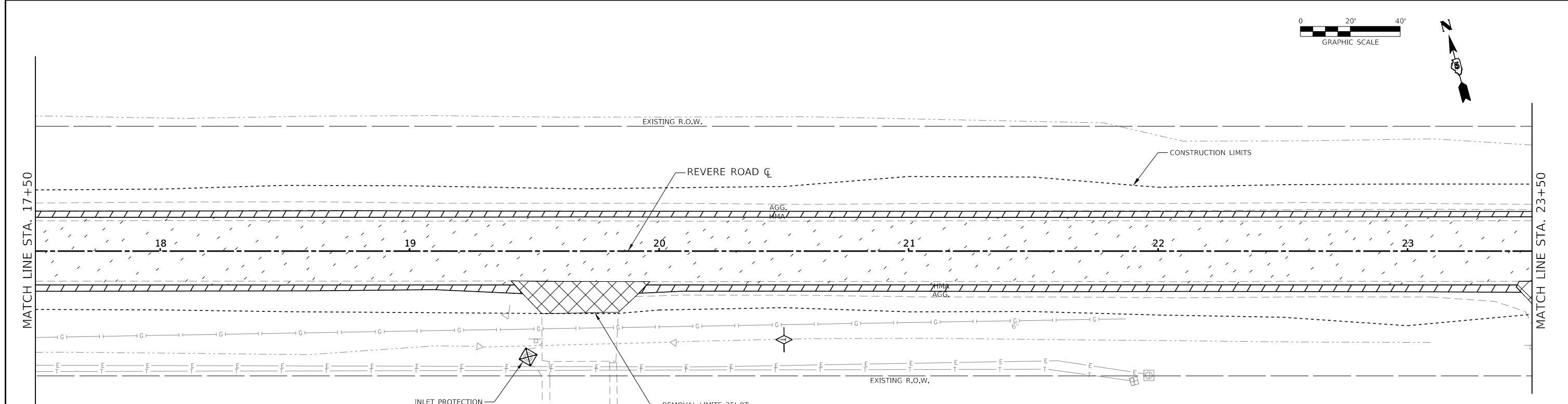
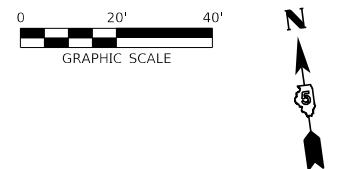
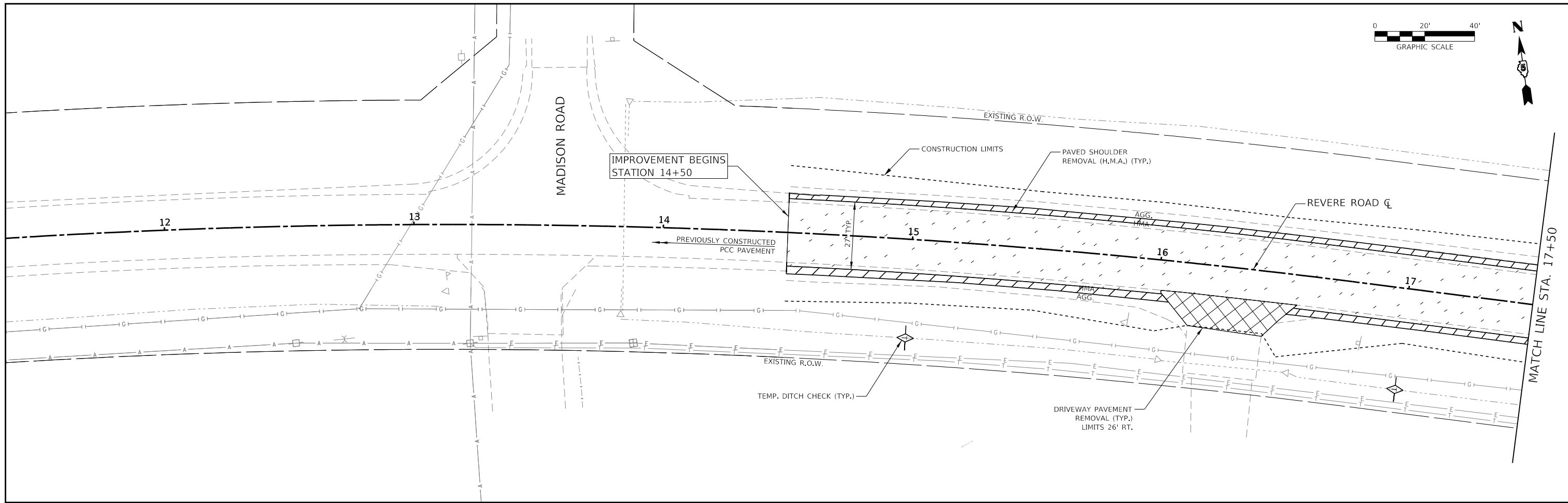
FILE NAME = 200198-shit-controlpoints.dgn	USER NAME = mllorenz	DESIGNED - R.P.P.	REVISED -
HAMPTON, LENZINI AND RENWICK, INC. 3065 STEVENSON DRIVE, SUITE 201 SPRINGFIELD, ILLINOIS 62703 ILLINOIS PROFESSIONAL DESIGN FIRM LS / PE / SE CORP. 184.000959	PLOT SCALE = N/A	DRAWN - J.B.L.	REVISED -
PLOT DATE = 10/11/2023	DATE = 10/11/23	CHECKED - M.A.L.	REVISED -
		DATE = 10/11/23	REVISED -

**STATE OF ILLINOIS
 DEWITT COUNTY HIGHWAY DEPARTMENT**

**CONTROL POINTS
 C.H. 1 / REVERE RD.**

SCALE: N/A SHEET NO. 1 OF 1 SHEETS

CH	SECTION	COUNTY	TOTAL SHEETS	SHEET NO.
1	20-00044-05-RS	DEWITT	93	6
CONTRACT NO. 91626				
ILLINOIS FED. AID PROJECT 4R(JL)(930)				



LEGEND

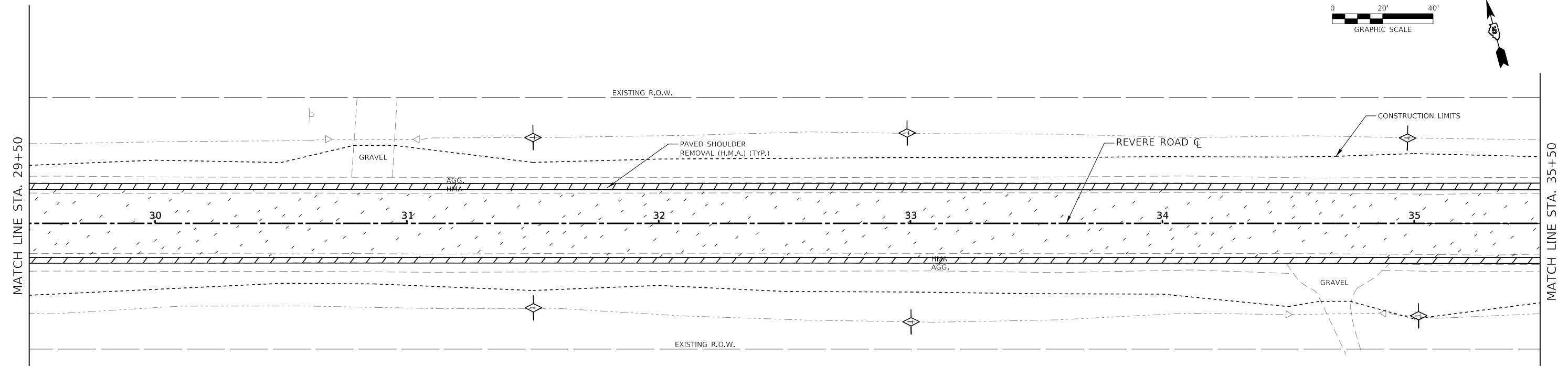
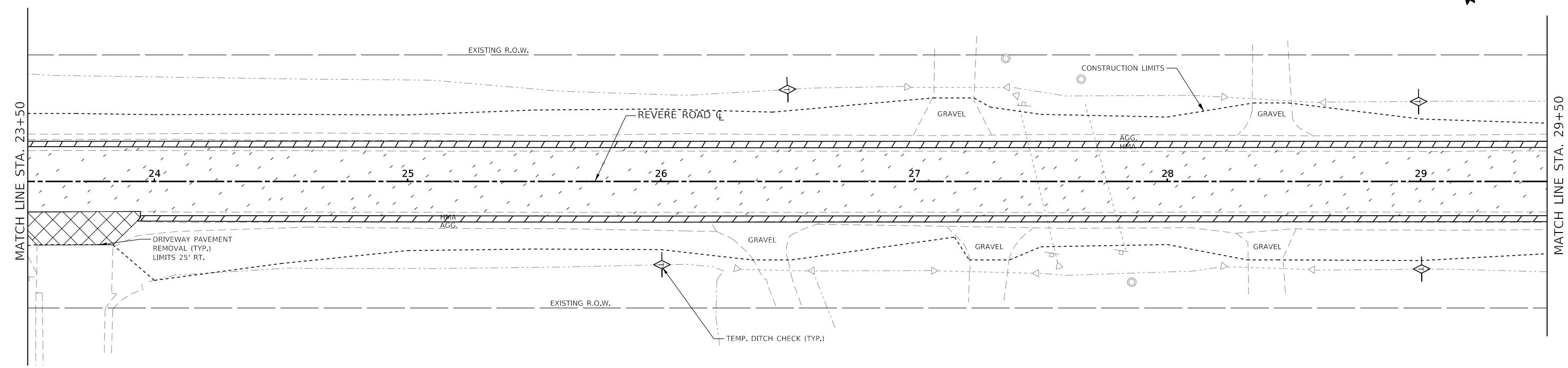
	INLET PROTECTION		PAVEMENT REMOVAL
	TEMP. DITCH CHECK		PAVED SHOULDER REMOVAL
			DRIVEWAY PVMT. REMOVAL

FILE NAME = 200198-shlr-remov&HMA.dgn	USER NAME = mlorenz	DESIGNED - R.P.P.	REVISED -
HAMPTON, LENZINI AND RENWICK, INC. 3035 STEVENSON DRIVE, SUITE 201 SPRINGFIELD, ILLINOIS 62703 ILLINOIS PROFESSIONAL DESIGN FIRM LS / PE / SE CORP. 184.000959	PLOT SCALE = 1"=20'	DRAWN - D.M.F.	REVISED -
	PLOT DATE = 10/11/2023	CHECKED - M.A.L.	REVISED -
		DATE - 10/11/23	REVISED -

STATE OF ILLINOIS
DeWITT COUNTY HIGHWAY DEPARTMENT

REMOVALS AND EROSION CONTROL PLAN

C.H.	SECTION	COUNTY	TOTAL SHEETS	SHEET NO.
1	20-00044-05-RS	DeWITT	93	7
CONTRACT NO. 91626				



LEGEND

- INLET PROTECTION
- PAVEMENT REMOVAL
- PAVED SHOULDER REMOVAL
- DRIVEWAY PVMT. REMOVAL
- TEMP. DITCH CHECK

FILE NAME = 200198-shlr-removaHMA.dgn
 USER NAME = mlorenz
 DESIGNED - R.P.P.
 DRAWN - D.M.F.
 CHECKED - M.A.L.
 DATE - 10/11/23

3035 STEVENSON DRIVE, SUITE 201
 SPRINGFIELD, ILLINOIS 62703
 ILLINOIS PROFESSIONAL DESIGN FIRM
 LS / PE / SE CORP. 184.000959

DESIGNED - R.P.P.
 DRAWN - D.M.F.
 CHECKED - M.A.L.
 DATE - 10/11/23

REVISED -
 REVISED -
 REVISED -
 REVISED -

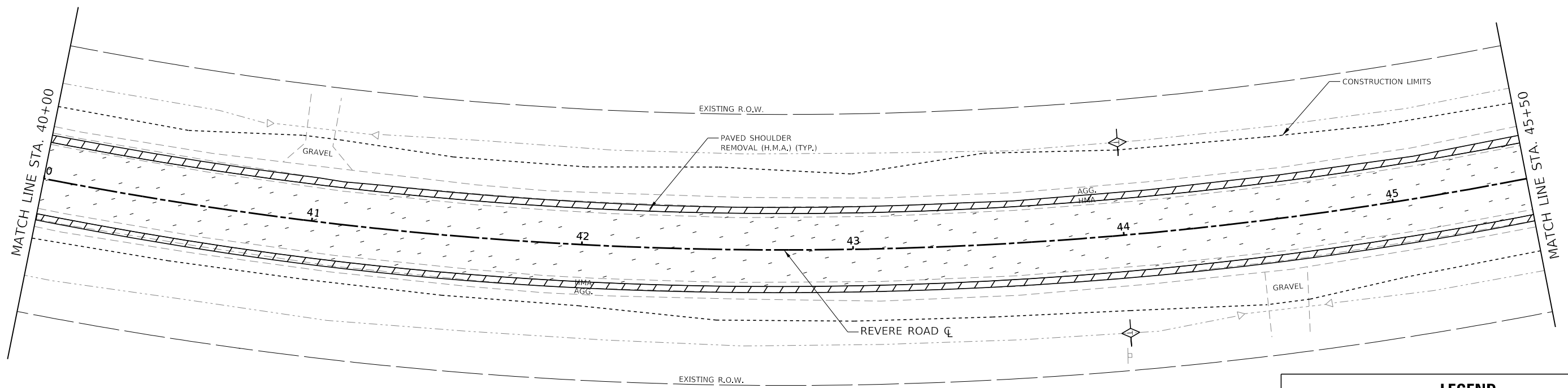
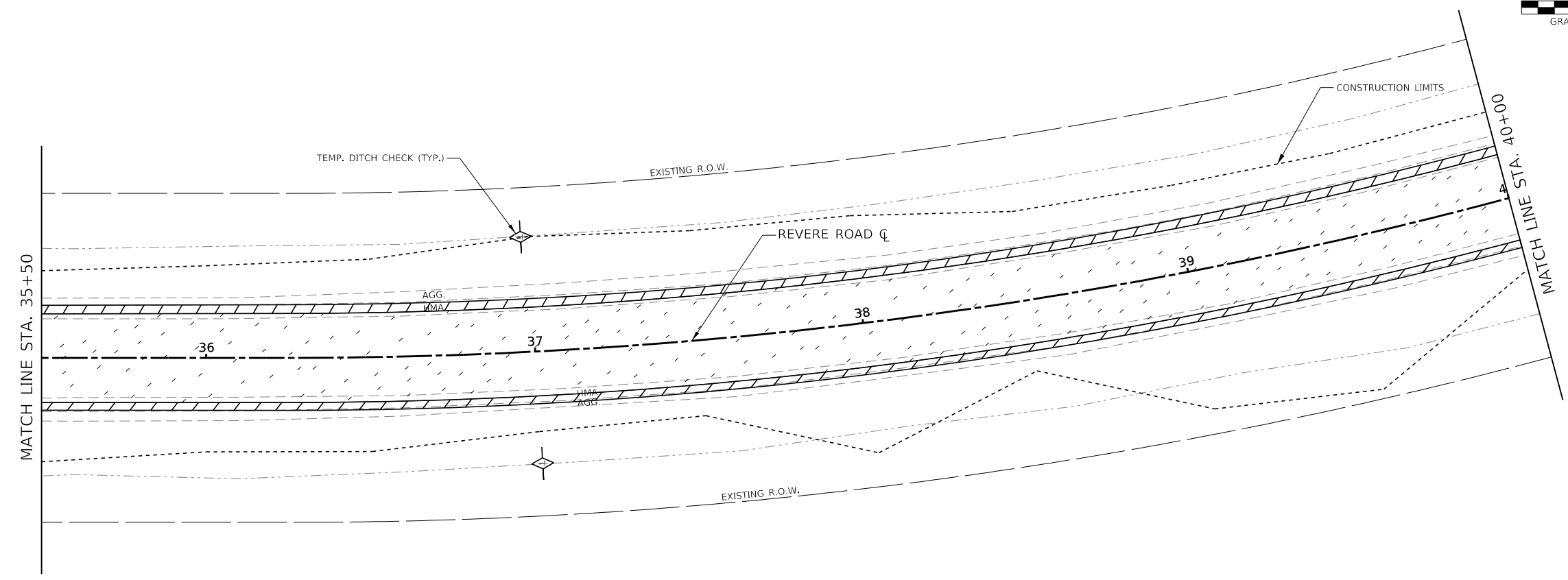
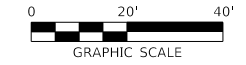
**STATE OF ILLINOIS
 DeWITT COUNTY HIGHWAY DEPARTMENT**

REMOVALS AND EROSION CONTROL PLAN

SHEET NO. 2 OF 7 SHEETS

C.H.	SECTION	COUNTY	TOTAL SHEETS	SHEET NO.
1	20-00044-05-RS	DeWITT	93	8
CONTRACT NO. 91626				

ILLINOIS FED. AID PROJECT 4RIL(930)



LEGEND	
	INLET PROTECTION
	PAVEMENT REMOVAL
	PAVED SHOULDER REMOVAL
	DRIVEWAY PAVT. REMOVAL
	TEMP. DITCH CHECK

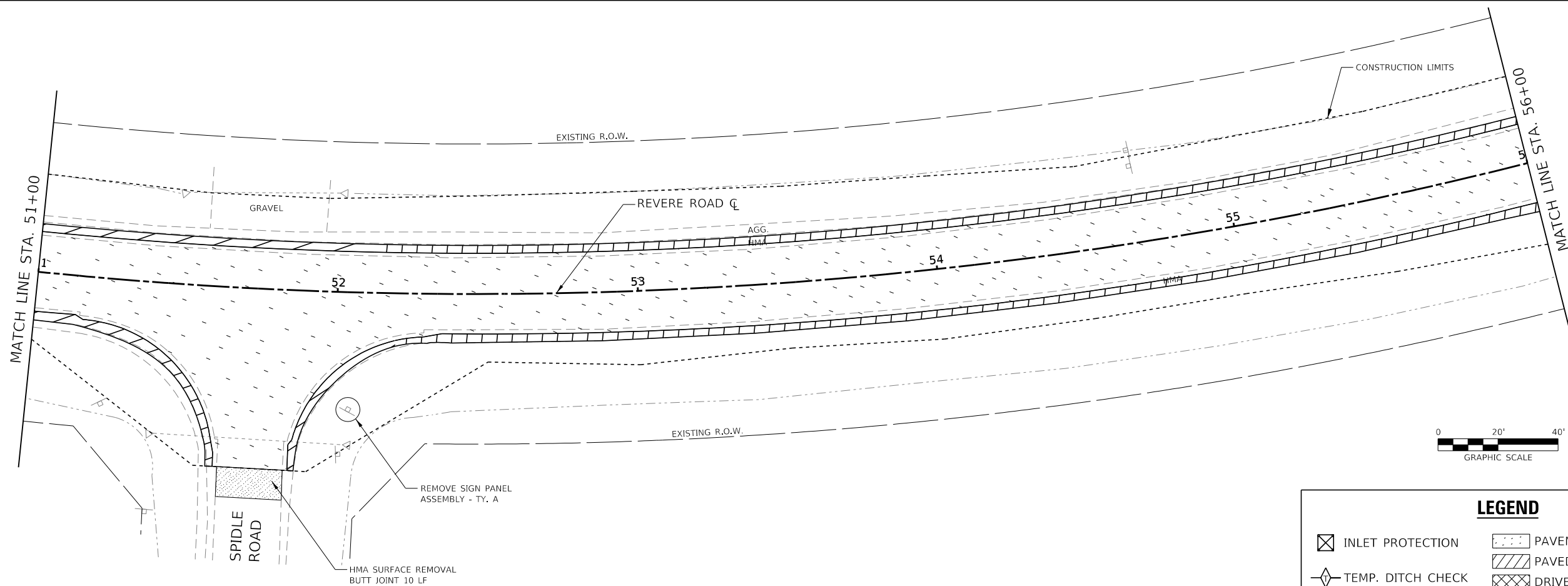
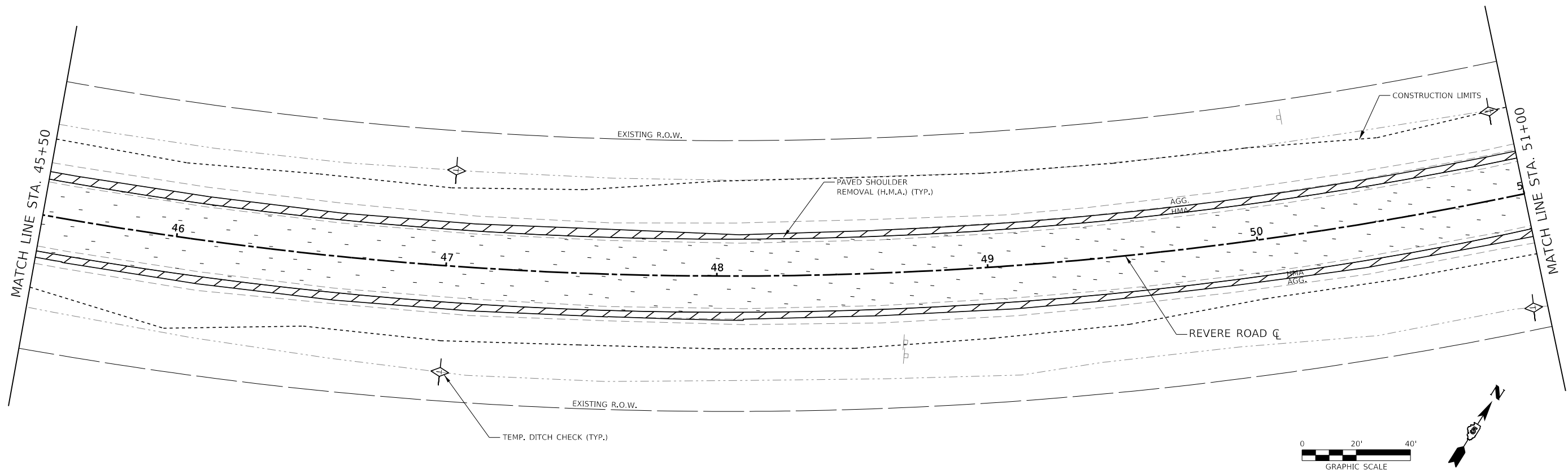
FILE NAME = 200198-shlr-remova&HMA.dgn	USER NAME = mlorenz	DESIGNED - R.P.P.	REVISED -
HAMPTON, LENZINI AND RENWICK, INC. 3035 STEVENSON DRIVE, SUITE 201 SPRINGFIELD, ILLINOIS 62703 ILLINOIS PROFESSIONAL DESIGN FIRM LS / PE / SE CORP. 184.000959	PLOT SCALE = 1"=20'	DRAWN - D.M.F.	REVISED -
	PLOT DATE = 10/11/2023	CHECKED - M.A.L.	REVISED -
		DATE - 10/11/23	REVISED -

STATE OF ILLINOIS
DeWITT COUNTY HIGHWAY DEPARTMENT

REMOVALS AND EROSION CONTROL PLAN

SHEET NO. 3 OF 7 SHEETS

C.H.	SECTION	COUNTY	TOTAL SHEETS	SHEET NO.
1	20-00044-05-RS	DeWITT	93	9
CONTRACT NO. 91626				
ILLINOIS FED. AID PROJECT 4RIL(930)				



LEGEND	
	INLET PROTECTION
	PAVEMENT REMOVAL
	PAVED SHOULDER REMOVAL
	TEMP. DITCH CHECK
	DRIVEWAY PAVMT. REMOVAL

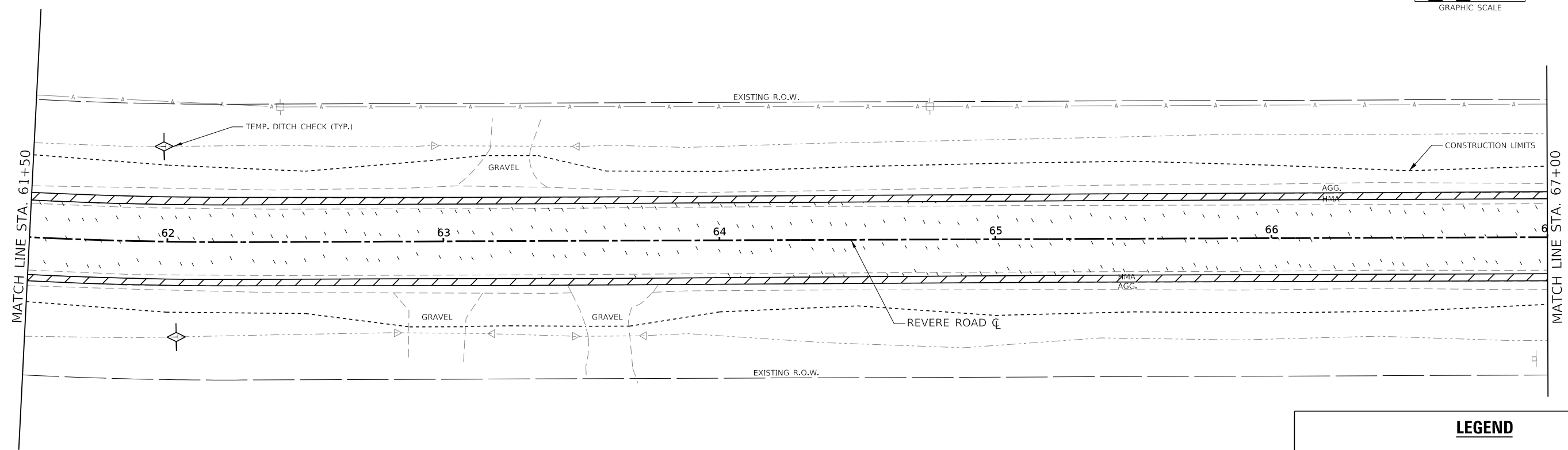
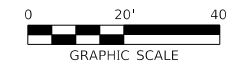
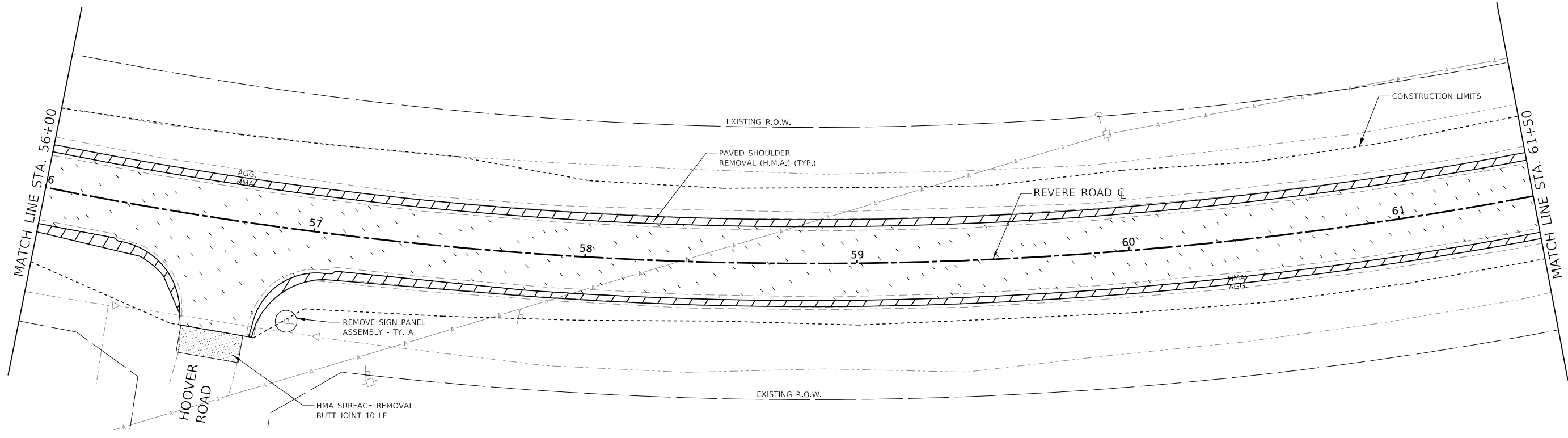
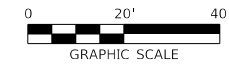
FILE NAME = 200198-shlr-remov&HMA.dgn	USER NAME = mlorenz	DESIGNED - R.P.P.	REVISED -
HAMPTON, LENZINI AND RENWICK, INC. 3035 STEVENSON DRIVE, SUITE 201 SPRINGFIELD, ILLINOIS 62703 ILLINOIS PROFESSIONAL DESIGN FIRM LS / PE / SE CORP. 184.000959	PLOT SCALE = 1"=20'	DRAWN - D.M.F.	REVISED -
	PLOT DATE = 10/11/2023	CHECKED - M.A.L.	REVISED -
		DATE - 10/11/23	REVISED -

**STATE OF ILLINOIS
DeWITT COUNTY HIGHWAY DEPARTMENT**

REMOVALS AND EROSION CONTROL PLAN

SHEET NO. 4 OF 7 SHEETS

C.H.	SECTION	COUNTY	TOTAL SHEETS	SHEET NO.
1	20-00044-05-RS	DeWITT	93	10
CONTRACT NO. 91626				
ILLINOIS FED. AID PROJECT 4RIL(930)				



LEGEND

- ☒ INLET PROTECTION
- ◊ TEMP. DITCH CHECK
- ▨ PAVEMENT REMOVAL
- ▩ PAVED SHOULDER REMOVAL
- ▤ DRIVEWAY PVMT. REMOVAL

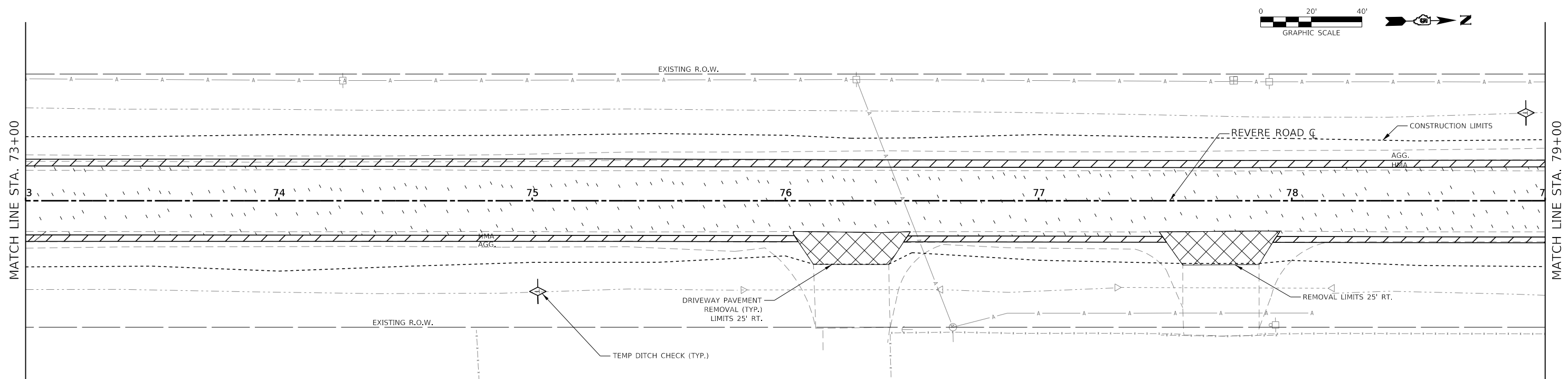
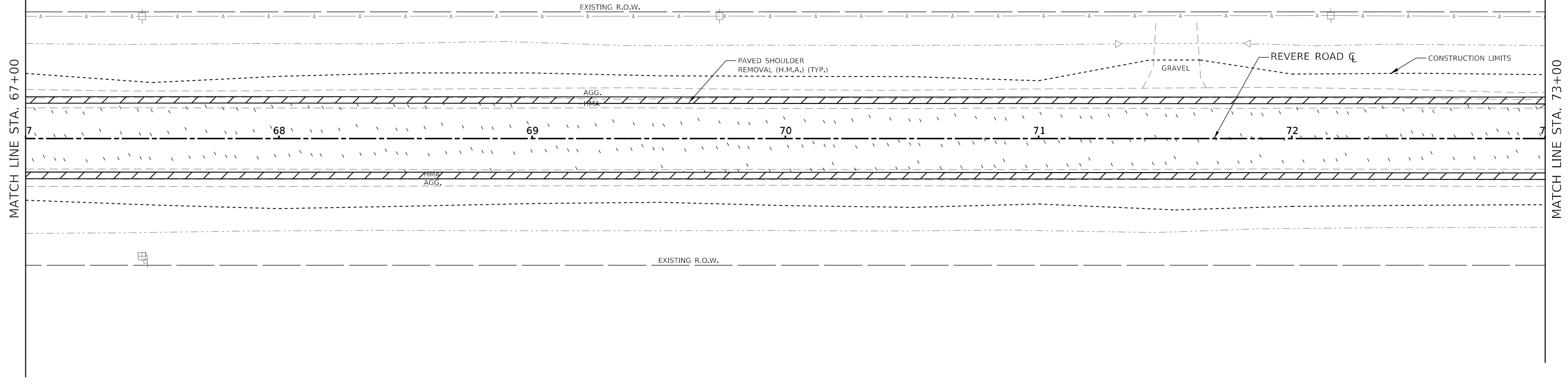
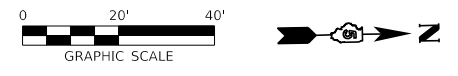
FILE NAME = 200198-shlr-remova&HMA.dgn	USER NAME = mlorenz	DESIGNED - R.P.P.	REVISED -
HAMPTON, LENZINI AND RENWICK, INC. <small>3035 STEVENSON DRIVE, SUITE 201 SPRINGFIELD, ILLINOIS 62703 ILLINOIS PROFESSIONAL DESIGN FIRM LS / PE / SE CORP. 184.000959</small>	PLOT SCALE = 1"=20'	DRAWN - D.M.F.	REVISED -
	PLOT DATE = 10/11/2023	CHECKED - M.A.L.	REVISED -
		DATE - 10/11/23	REVISED -

**STATE OF ILLINOIS
DeWITT COUNTY HIGHWAY DEPARTMENT**

REMOVALS AND EROSION CONTROL PLAN

SHEET NO. 5 OF 7 SHEETS

C.H.	SECTION	COUNTY	TOTAL SHEETS	SHEET NO.
1	20-00044-05-RS	DeWITT	93	11
CONTRACT NO. 91626				
<small>ILLINOIS FED. AID PROJECT 4RIL(930)</small>				



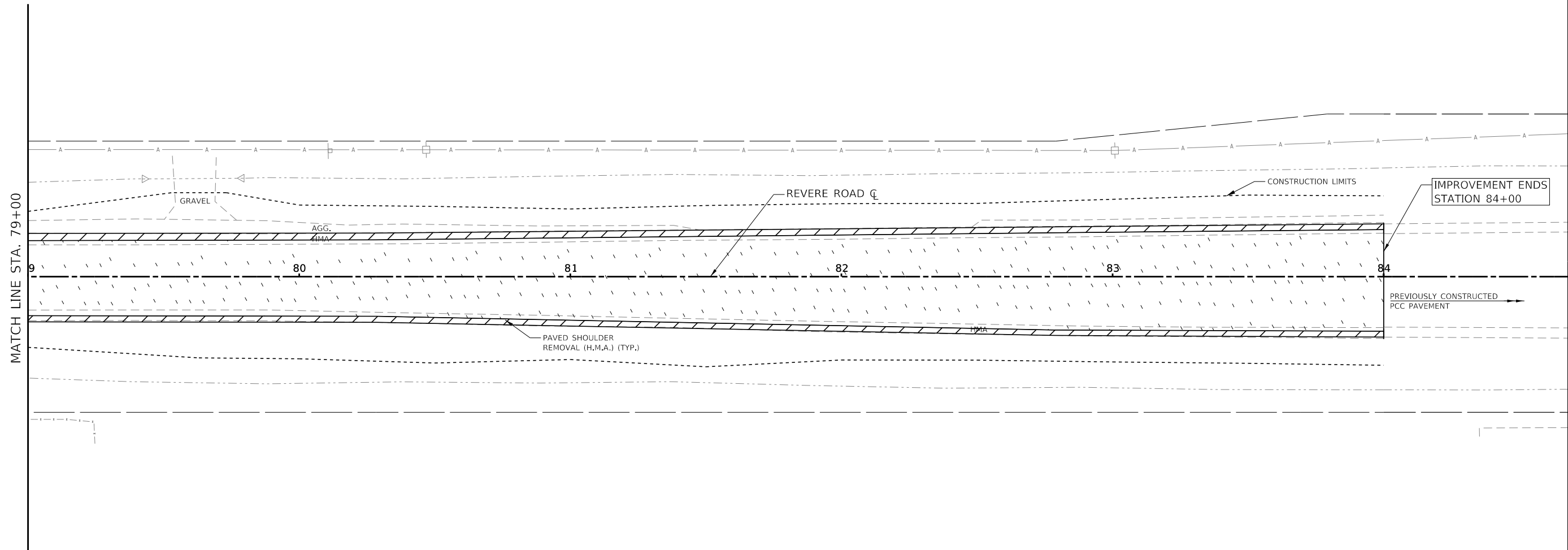
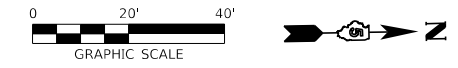
LEGEND	
	INLET PROTECTION
	PAVEMENT REMOVAL
	PAVED SHOULDER REMOVAL
	DRIVEWAY PVMT. REMOVAL
	TEMP. DITCH CHECK

FILE NAME = 200198-shlr-removal-HMA.dgn	USER NAME = mlorenz	DESIGNED - R.P.P.	REVISED -
		DRAWN - D.M.F.	REVISED -
PLOT SCALE = 1"=20'		CHECKED - M.A.L.	REVISED -
PLOT DATE = 10/11/2023		DATE - 10/11/23	REVISED -

STATE OF ILLINOIS
DeWITT COUNTY HIGHWAY DEPARTMENT

REMOVALS AND EROSION CONTROL PLAN

C.H.	SECTION	COUNTY	TOTAL SHEETS	SHEET NO.
1	20-00044-05-RS	DeWITT	93	12
CONTRACT NO. 91626				
ILLINOIS FED. AID PROJECT 4RIL(930)				



LEGEND	
	INLET PROTECTION
	PAVEMENT REMOVAL
	PAVED SHOULDER REMOVAL
	DRIVEWAY PAVMT. REMOVAL
	TEMP. DITCH CHECK

FILE NAME = 200198-shlr-removal-HMA.dgn	USER NAME = mtorentz	DESIGNED - R.P.P.	REVISED -
		DRAWN - D.M.F.	REVISED -
		CHECKED - M.A.L.	REVISED -
PLOT SCALE = 1"=20'		DATE - 10/11/23	REVISED -
PLOT DATE = 10/11/2023			

STATE OF ILLINOIS
DeWITT COUNTY HIGHWAY DEPARTMENT

REMOVALS AND EROSION CONTROL PLAN

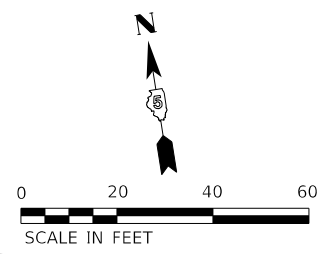
C.H.	SECTION	COUNTY	TOTAL SHEETS	SHEET NO.
1	20-00044-05-RS	DeWITT	93	13
CONTRACT NO. 91626				

SHEET NO. 7 OF 7 SHEETS

ILLINOIS FED. AID PROJECT 4RIL(930)

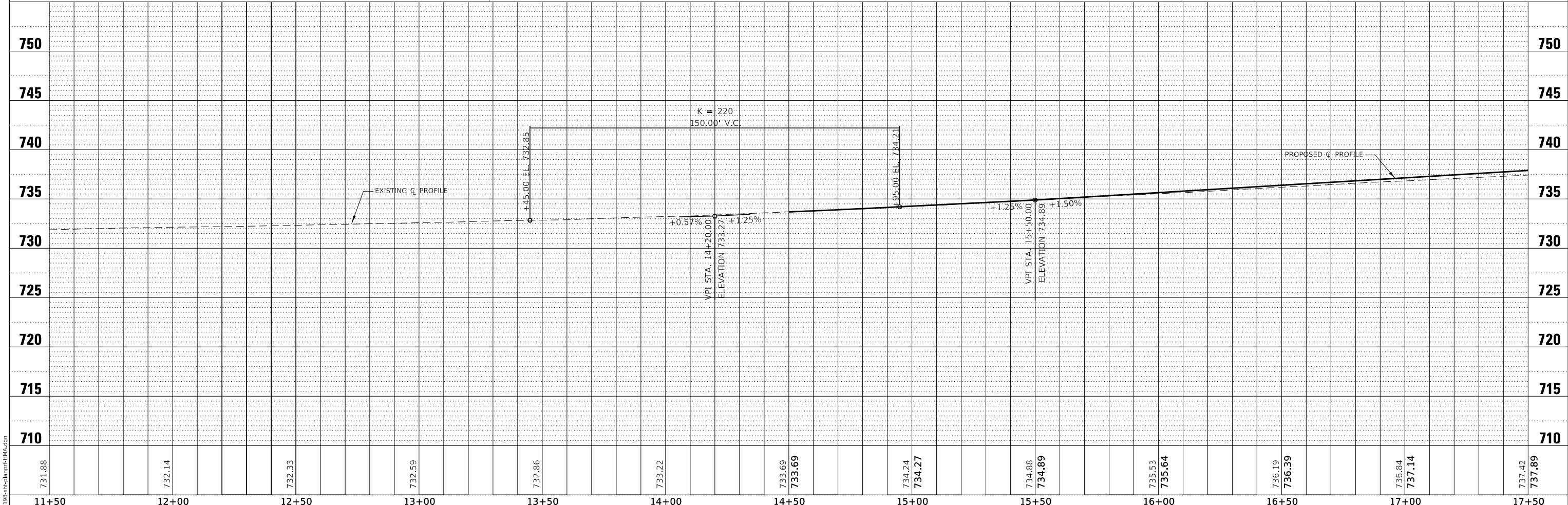
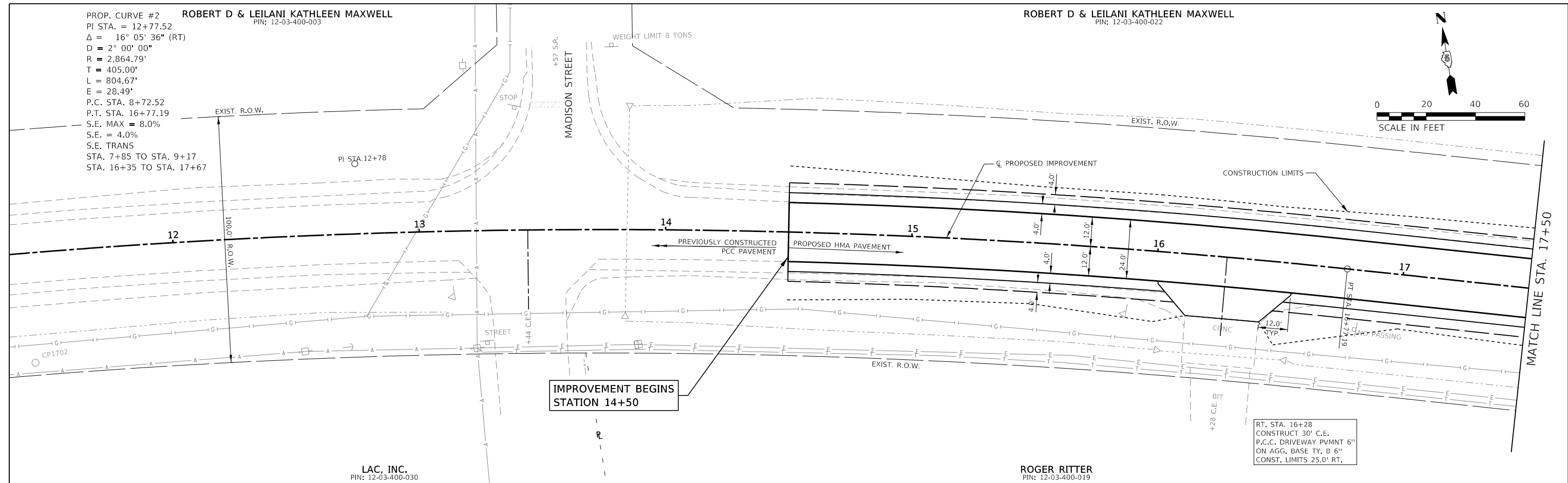
PROP. CURVE #2 ROBERT D & LEILANI KATHLEEN MAXWELL
 PI STA. = 12+77.52 PIN: 12-03-400-003
 $\Delta = 16^\circ 05' 36''$ (RT)
 $D = 2^\circ 00' 00''$
 $R = 2,864.79'$
 $T = 405.00'$
 $L = 804.67'$
 $E = 28.49'$
 P.C. STA. 8+72.52
 P.T. STA. 16+77.19
 S.E. MAX = 8.0%
 S.E. = 4.0%
 S.E. TRANS
 STA. 7+85 TO STA. 9+17
 STA. 16+35 TO STA. 17+67

ROBERT D & LEILANI KATHLEEN MAXWELL
 PIN: 12-03-400-022



PLAN	SURVEYED	DATE
	PLOTTED	
	ALIGNMENT CHECKED	
	GRADES CHECKED	
	STRUCTURE NOTATIONS CHECKED	
	NOTE BOOK NO.	
	FILE NAME	

PROFILE	SURVEYED	DATE
	PLOTTED	
	GRADES CHECKED	
	STRUCTURE NOTATIONS CHECKED	
	NOTE BOOK NO.	
	FILE NAME	



731.88	732.14	732.33	732.59	732.86	733.22	733.69	733.69	734.24	734.27	734.88	734.89	735.53	735.64	736.19	736.39	736.84	737.14	737.42	737.89
11+50	12+00	12+50	13+00	13+50	14+00	14+50	15+00	15+50	16+00	16+50	17+00	17+50							

DESIGNED - R,P,P.	REVISED -
DRAWN - D,M,F.	REVISED -
CHECKED - M,A,L.	REVISED -
DATE - 10/11/23	REVISED -

USER NAME = mllorenz	DESIGNED - R,P,P.	REVISED -
PLLOT SCALE = 1"=20'	DRAWN - D,M,F.	REVISED -
PLLOT DATE = 10/11/2023	CHECKED - M,A,L.	REVISED -
	DATE - 10/11/23	REVISED -

STATE OF ILLINOIS
DeWITT COUNTY HIGHWAY DEPARTMENT

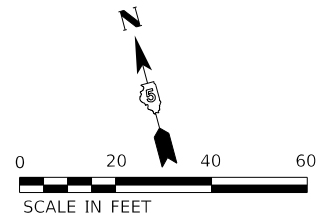
PLAN AND PROFILE
CH 1 / REVERE ROAD

SCALE: 5V:20H SHEET 1 OF 13 SHEETS STA. 11+50 TO STA. 17+50

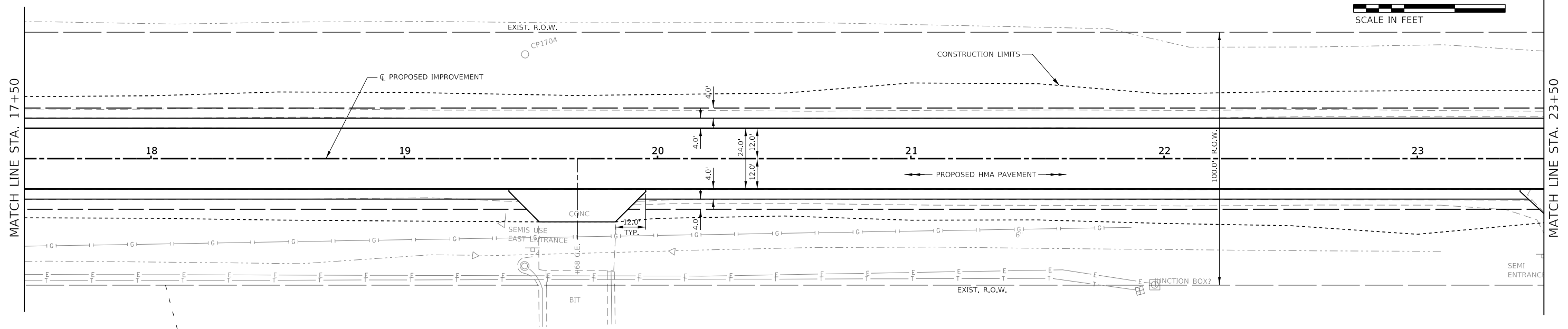
C.H.	SECTION	COUNTY	TOTAL SHEETS	SHEET NO.
1	20-00044-05-RS	DEWITT	93	14
CONTRACT NO. 91626			ILLINOIS FED. AID PROJECT 4R(1)930	

MODEL: SPODELNAME: 200198stplmtrrhmh.dgn





PLAN	SURVIVED	BY	DATE
	PLOTTED		
	ALIGNMENT CHECKED		
	NOTE BOOK NO.		
	CADD FILE NAME		

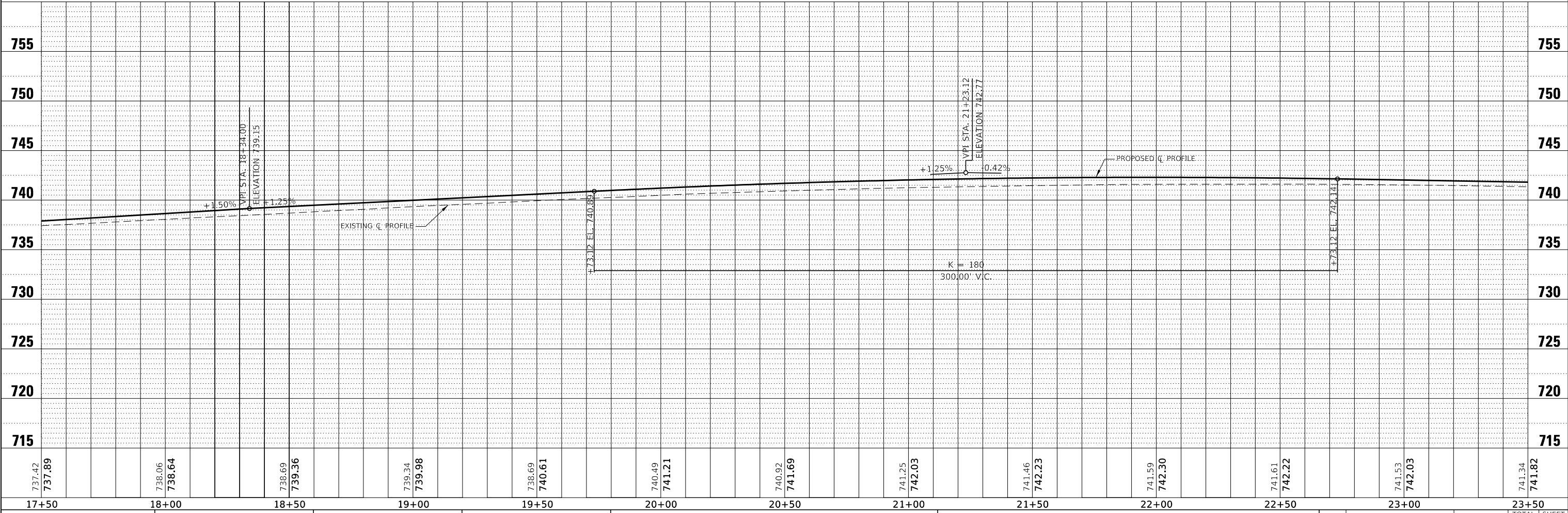


ROGER RITTER
PIN: 12-03-400-019

RT. STA. 19+68
CONSTRUCT 30' C.E.
P.C.C. DRIVEWAY PVMNT 6"
ON AGG. BASE TY. B 6"
CONST. LIMITS 25.0' RT.

DEWITT CO HIGHWAY DEPT
PIN: 12-03-400-018

PROFILE	SURVIVED	BY	DATE
	PLOTTED		
	GRADES CHECKED		
	NOTE BOOK NO.		
	STRUCTURE NOTATIONS CHECKED		



MODEL: SPODELMAMES
FILE NAME: 200198stcplmtrrhm.dgn

737.42	737.89	738.06	738.64	738.69	739.36	739.34	739.98	738.69	740.61	740.49	741.21	740.92	741.69	741.25	742.03	741.46	742.23	741.59	742.30	741.61	742.22	741.53	742.03	741.34	741.82	
17+50	18+00	18+50	19+00	19+50	20+00	20+50	21+00	21+50	22+00	22+50	23+00	23+50														

HAMPTON, LENZINI AND RENWICK, INC.
3088 STEVENSON DRIVE, SUITE 201
SPRINGFIELD, ILLINOIS 62703
ILLINOIS PROFESSIONAL DESIGN FIRM
LS / PE / SE CORP. 18-000999

USER NAME = mllorenz	DESIGNED - R,P,P.	REVISED -
PLOT SCALE = 1"=20'	DRAWN - D,M,F.	REVISED -
PLOT DATE = 10/11/2023	CHECKED - M,A,L.	REVISED -
	DATE - 10/11/23	REVISED -

STATE OF ILLINOIS
DeWITT COUNTY HIGHWAY DEPARTMENT

PLAN AND PROFILE
CH 1 / REVERE ROAD
SCALE: 5V:20H SHEET 2 OF 13 SHEETS STA. 17+50 TO STA. 23+50

C.H.	SECTION	COUNTY	TOTAL SHEETS	SHEET NO.
1	20-00044-05-RS	DEWITT	93	15
CONTRACT NO. 91626			ILLINOIS FED. AID PROJECT 4RIL(930)	

ROBERT D & LEILANI KATHLEEN MAXWELL
PIN: 12-03-400-022

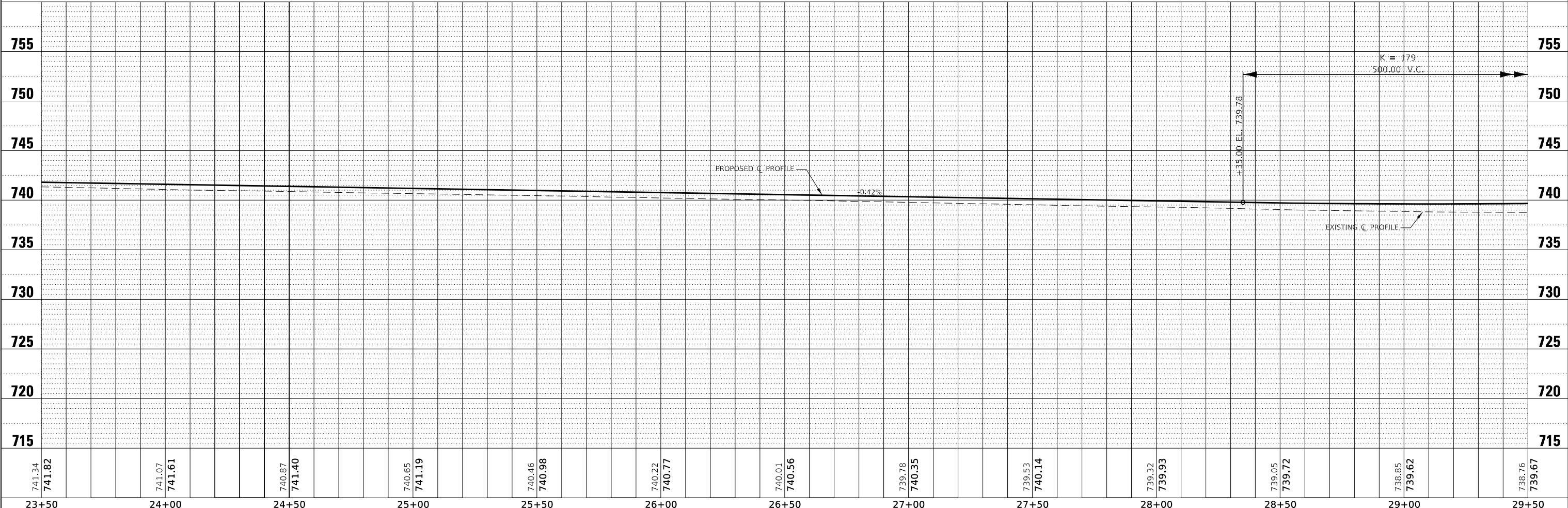
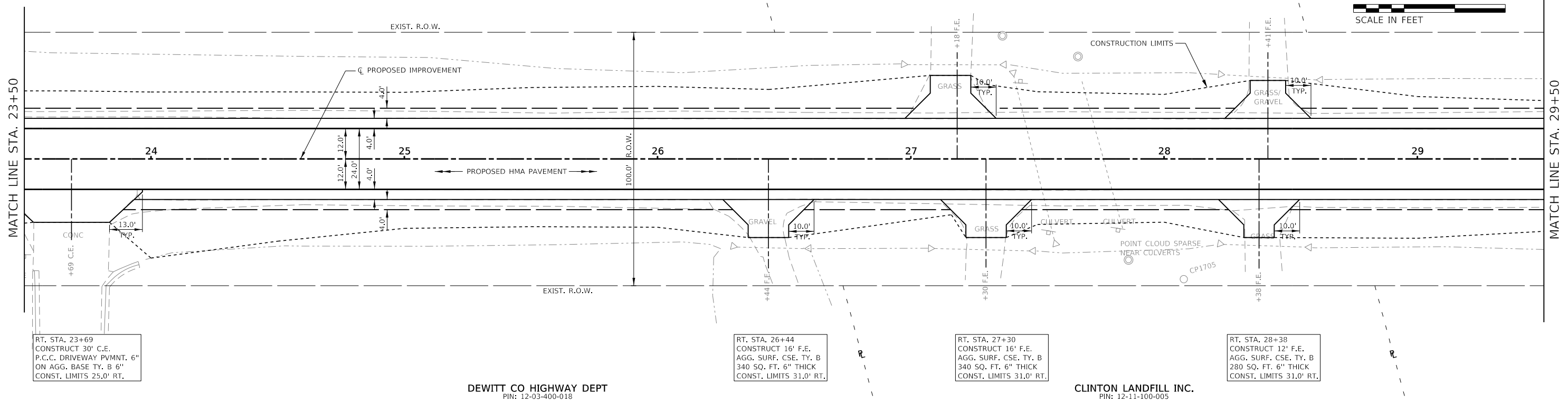
CLINTON LANDFILL INC.
PIN: 12-11-100-005

MARVIN E JR & SHELLEY R FINROCK
PIN: 12-02-300-006



PLAN	SURVEYED	DATE
	PLOTTED	
	ALIGNMENT CHECKED	
	NOTE BOOK NO.	
	FILE NAME	

PROFILE	SURVEYED	DATE
	PLOTTED	
	GRADES CHECKED	
	NOTE BOOK NO.	
	STRUCTURE NOTATIONS CHECKED	



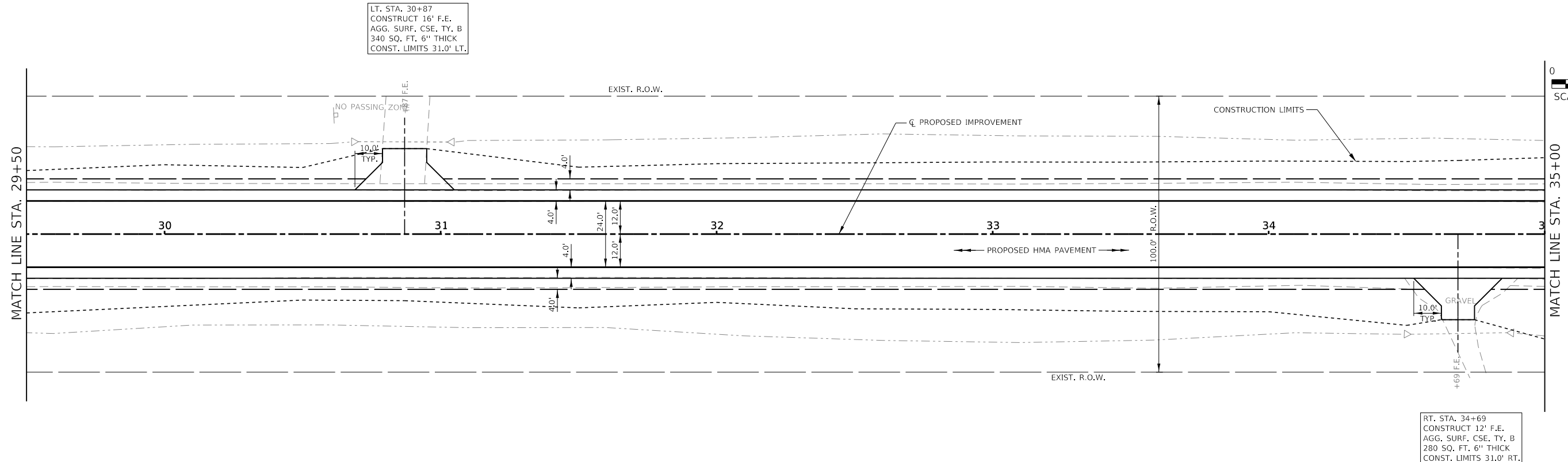
741.34	741.82	741.07	741.61	740.87	741.40	740.65	741.19	740.46	740.98	740.22	740.77	740.01	740.56	739.78	740.35	739.53	740.14	739.32	739.93	739.05	739.72	738.85	739.62	738.76	739.67
23+50	24+00	24+50	25+00	25+50	26+00	26+50	27+00	27+50	28+00	28+50	29+00	29+50													

<p>HAMPTON, LENZI AND RENWICK, INC. 3088 STEVENSON DRIVE, SUITE 201 SPRINGFIELD, ILLINOIS 62703 ILLINOIS PROFESSIONAL DESIGN FIRM LS / PE / SE CORP. 184-000999</p>	USER NAME = mllorenz	DESIGNED - R,P,P.	REVISED -	STATE OF ILLINOIS DeWITT COUNTY HIGHWAY DEPARTMENT	PLAN AND PROFILE CH 1 / REVERSE ROAD			F.A. RTE. 1	SECTION 20-00044-05-RS	COUNTY DEWITT	TOTAL SHEETS 93	SHEET NO. 16
	PLOT SCALE = 1"=20'	CHECKED - M,A,L.	REVISED -		SCALE: 5V:20H SHEET 3 OF 13 SHEETS STA. 23+50 TO STA. 29+50			CONTRACT NO. 91626		ILLINOIS FED. AID PROJECT 4RIL(930)		
PLOT DATE = 10/11/2023	DATE - 10/11/23	REVISED -										

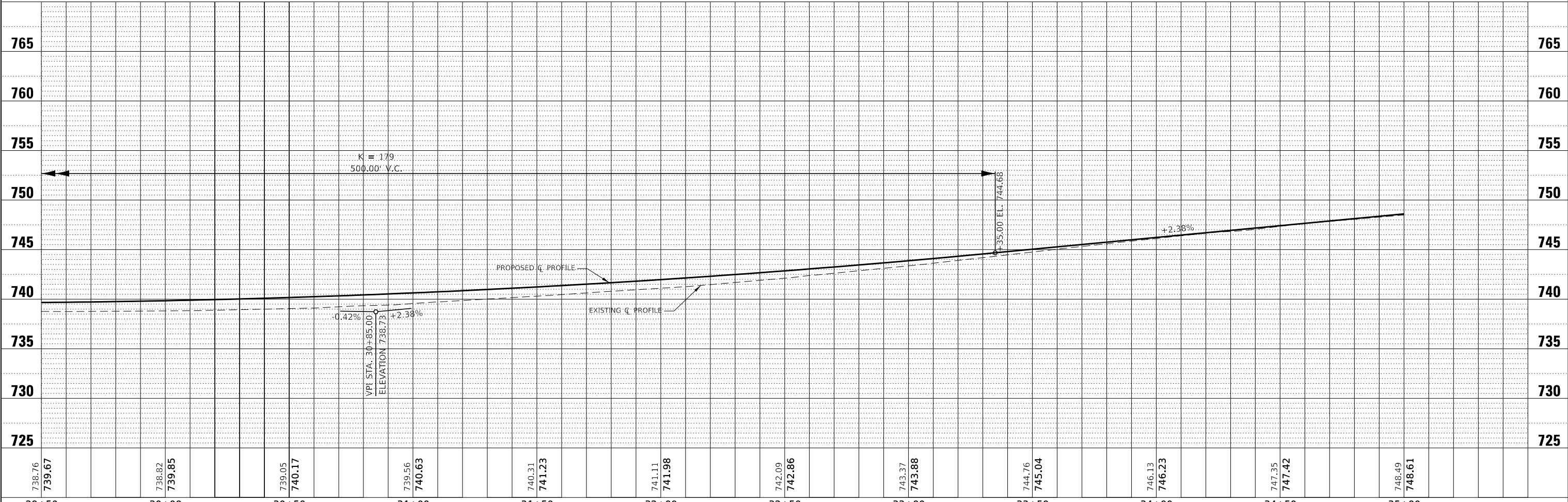


PLAN	SURVEYED	DATE
	PLOTTED	
	ALIGNMENT CHECKED	
	GRADE CHECKED	
	STRUCTURE NOTATIONS CHECKED	
NOTE BOOK NO.	CADD FILE NAME	

PROFILE	SURVEYED	DATE
	PLOTTED	
	GRADES CHECKED	
	STRUCTURE NOTATIONS CHECKED	
NOTE BOOK NO.	STRUCTURE NOTATIONS CHECKED	



CLINTON LANDFILL INC.
PIN: 12-11-100-005



738.76	739.67	738.82	739.85	739.05	740.17	739.56	740.63	740.31	741.23	741.11	741.98	742.09	742.86	743.37	743.88	744.76	745.04	746.13	746.23	747.35	747.42	748.49	748.61	765
29+50	30+00	30+50	31+00	31+50	32+00	32+50	33+00	33+50	34+00	34+50	35+00													765

HAMPTON, LENZINI AND RENWICK, INC.
3088 STEVENSON DRIVE, SUITE 201
SPRINGFIELD, ILLINOIS 62703
ILLINOIS PROFESSIONAL DESIGN FIRM
LS / PE / SE CORP. 184-000999

USER NAME = mllorenz
DESIGNED - R,P,P.
DRAWN - D,M,F.
CHECKED - M,A,L.
DATE - 10/11/23

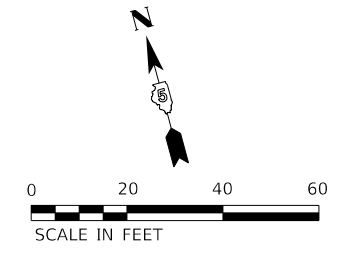
REVISIED -
REVISIED -
REVISIED -
REVISIED -

STATE OF ILLINOIS
DeWITT COUNTY HIGHWAY DEPARTMENT

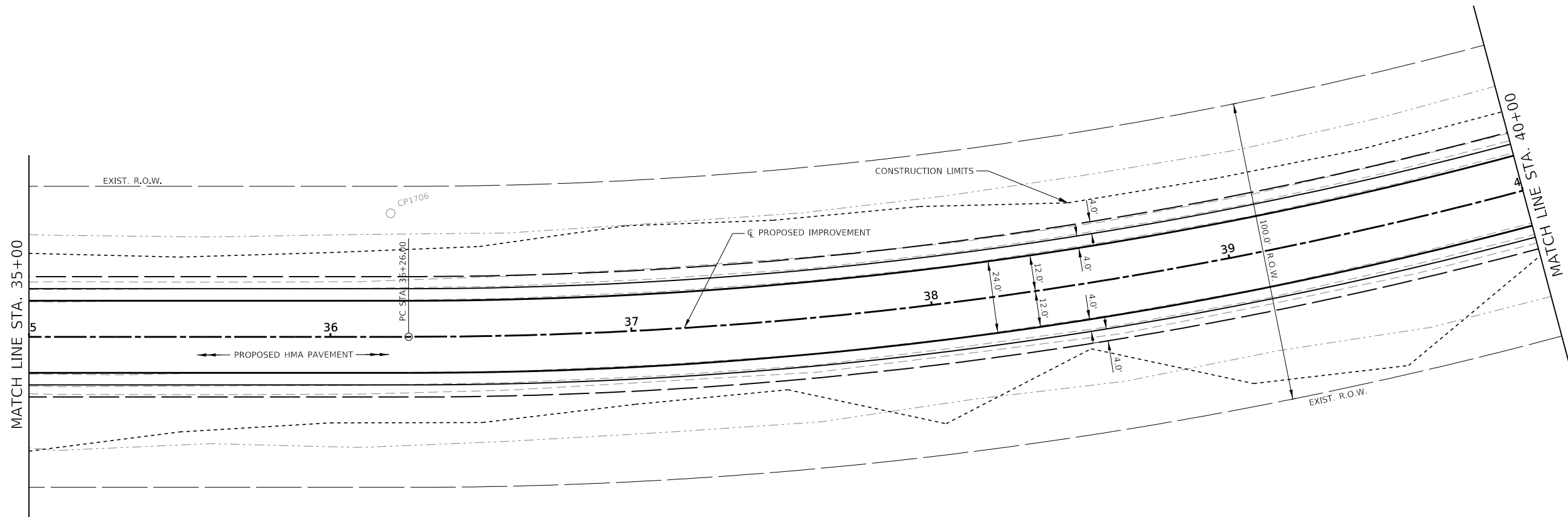
PLAN AND PROFILE
CH 1 / REVERSE ROAD
SCALE: 5V:20H SHEET 4 OF 13 SHEETS STA. 29+50 TO STA. 35+00

C.H.	SECTION	COUNTY	TOTAL SHEETS	SHEET NO.
1	20-00044-05-RS	DEWITT	93	17
CONTRACT NO. 91626				
ILLINOIS FED. AID PROJECT 4RIL(930)				

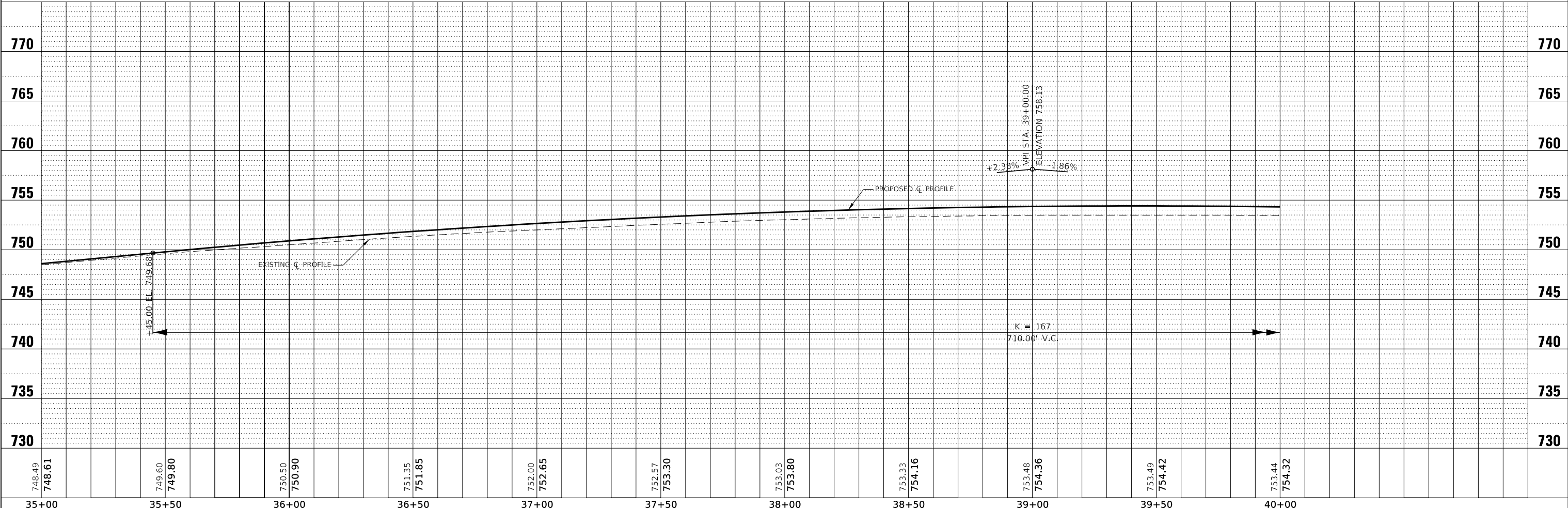
MODEL: SPODELNAME5
FILE NAME: 200198stcplmtrrhm2.dgn



PLAN	SURVEYED	BY	DATE
	PLOTTED		
	ALIGNMENT CHECKED		
	NOTE BOOK NO.		
	CADD FILE NAME		



PROFILE	SURVEYED	BY	DATE
	PLOTTED		
	GRADES CHECKED		
	NOTE BOOK NO.		
	STRUCTURE NOTATIONS CHECKED		



MODEL: S:\MODEL\NAMES
FILE NAME: 200198stcplanrhm.dgn

748.49	748.61	749.60	749.80	750.50	750.90	751.35	751.85	752.00	752.65	752.57	753.30	753.03	753.80	753.33	754.16	753.48	754.36	753.49	754.42	753.44	754.32
35+00	35+50	36+00	36+50	37+00	37+50	38+00	38+50	39+00	39+50	40+00											

HAMPTON, LENZINI AND RENWICK, INC.
3088 STEVENSON DRIVE, SUITE 201
SPRINGFIELD, ILLINOIS 62703
ILLINOIS PROFESSIONAL DESIGN FIRM
LS / PE / SE CORP. 18-000999

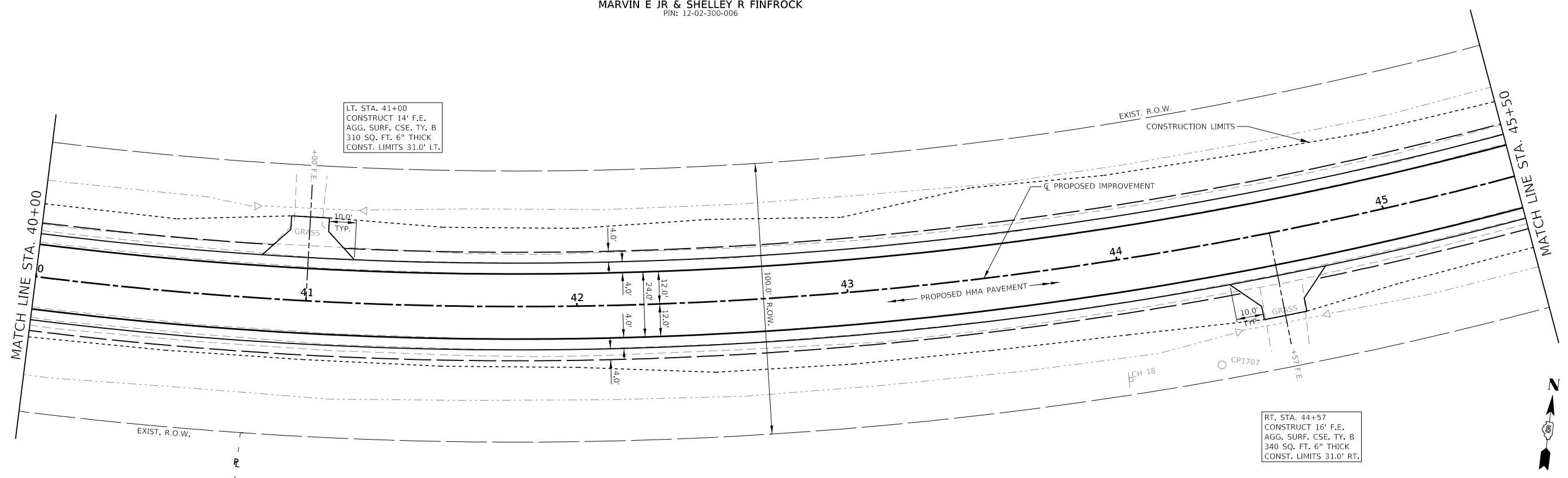
USER NAME = mllorenz	DESIGNED - R,P,P.	REVISED -
	DRAWN - D,M,F.	REVISED -
PLOT SCALE = 1"=20'	CHECKED - M,A,L.	REVISED -
PLOT DATE = 10/11/2023	DATE - 10/11/23	REVISED -

STATE OF ILLINOIS
DeWITT COUNTY HIGHWAY DEPARTMENT

PLAN AND PROFILE
CH 1 / REVERSE ROAD
SCALE: 5V:20H SHEET 5 OF 13 SHEETS STA. 35+00 TO STA. 40+00

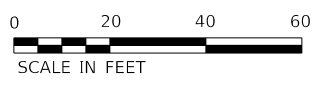
C.H.	SECTION	COUNTY	TOTAL SHEETS	SHEET NO.
1	20-00044-05-RS	DEWITT	93	18
CONTRACT NO. 91626			ILLINOIS FED. AID PROJECT 4RIL(930)	

PLAN	SURVEYED	BY	DATE
	PLOTTED		
	ALIGNMENT CHECKED		
	NOTE BOOK NO.		
	CADD FILE NAME		

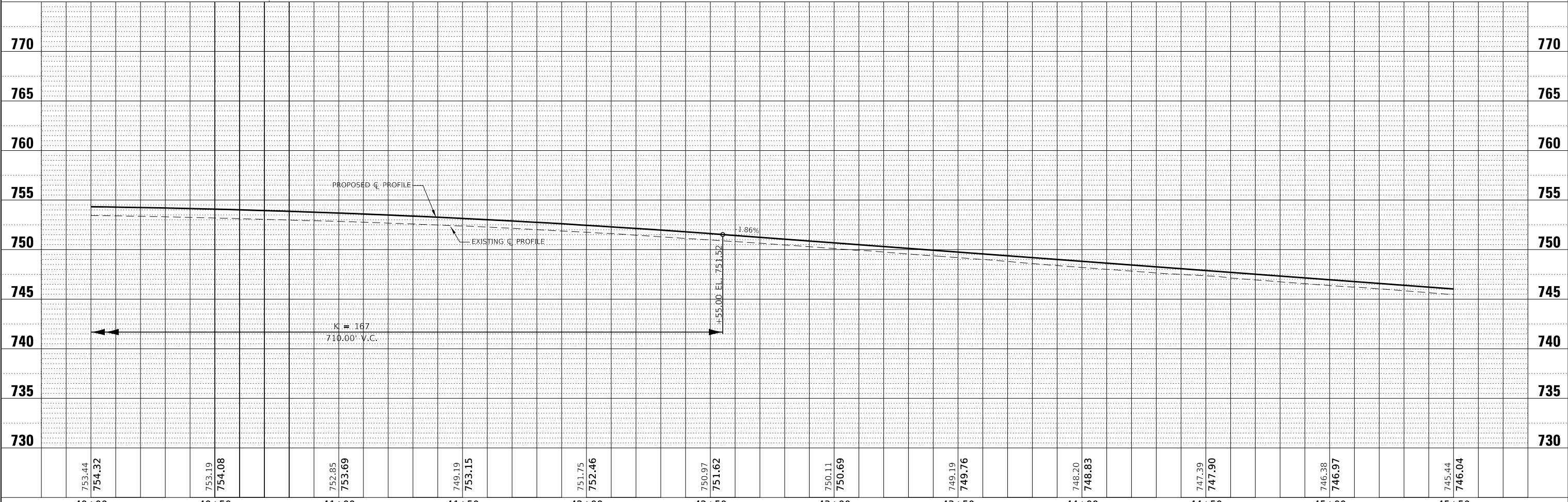


CLINTON LANDFILL INC.
PIN: 12-11-100-005

CYNTHIA RYAN MCCOMISKEY & MARY ANN RYAN
PIN: 12-02-300-005



PROFILE	SURVEYED	BY	DATE
	PLOTTED		
	GRADES CHECKED		
	NOTE BOOK NO.		
	STRUCTURE NOTATIONS CHECKED		



753.44 754.32	753.19 754.08	752.85 753.69	749.19 753.15	751.75 752.46	750.97 751.62	750.11 750.69	749.19 749.76	748.20 748.83	747.39 747.90	746.38 746.97	745.44 746.04
40+00	40+50	41+00	41+50	42+00	42+50	43+00	43+50	44+00	44+50	45+00	45+50

HAMPTON, LENZINI AND RENWICK, INC.
3088 STEVENSON DRIVE, SUITE 201
SPRINGFIELD, ILLINOIS 62703
ILLINOIS PROFESSIONAL DESIGN FIRM
LS / FE / SE CORP. 184-000999

USER NAME = mllorenz	DESIGNED - R,P,P.	REVISED -
PLOT SCALE = 1"=20'	DRAWN - D,M,F.	REVISED -
PLOT DATE = 10/11/2023	CHECKED - M,A,L.	REVISED -
	DATE - 10/11/23	REVISED -

STATE OF ILLINOIS
DeWITT COUNTY HIGHWAY DEPARTMENT

PLAN AND PROFILE
CH 1 / REVERE ROAD
SCALE: 5V:20H SHEET 6 OF 13 SHEETS STA. 40+00 TO STA. 45+50

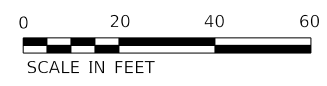
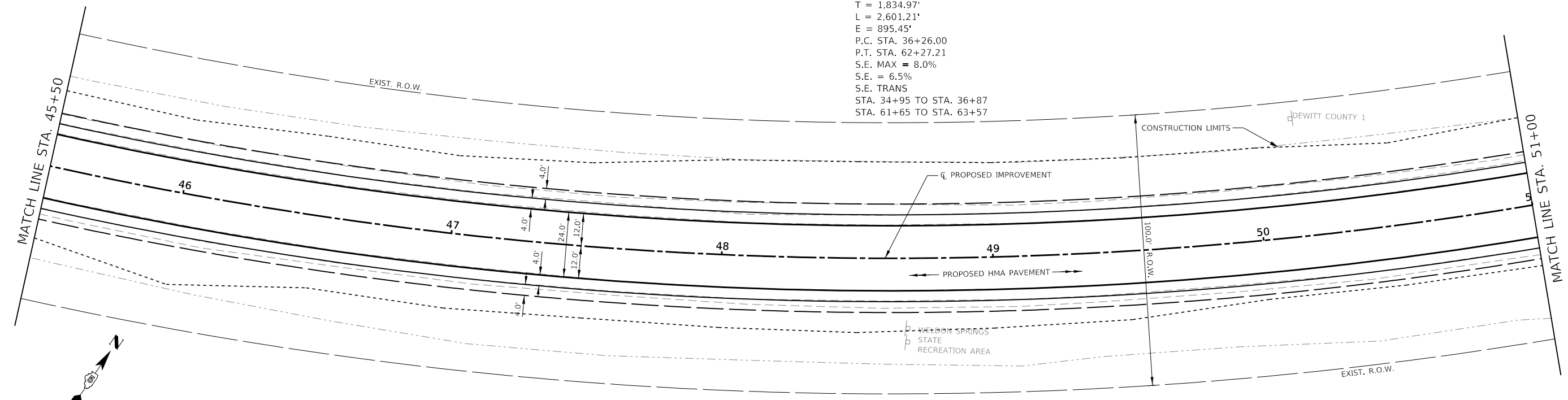
C.H.	SECTION	COUNTY	TOTAL SHEETS	SHEET NO.
1	20-00044-05-R5	DEWITT	93	19
CONTRACT NO. 91626				
ILLINOIS FED. AID PROJECT 4RIL(930)				

PROP. CURVE #3
 PI STA. = 54+60.97
 $\Delta = 104^\circ 02' 53''$ (LT)
 $D = 4^\circ 00' 00''$
 $R = 1,432.40'$
 $T = 1,834.97'$
 $L = 2,601.21'$
 $E = 895.45'$
 P.C. STA. 36+26.00
 P.T. STA. 62+27.21
 S.E. MAX = 8.0%
 S.E. = 6.5%
 S.E. TRANS
 STA. 34+95 TO STA. 36+87
 STA. 61+65 TO STA. 63+57

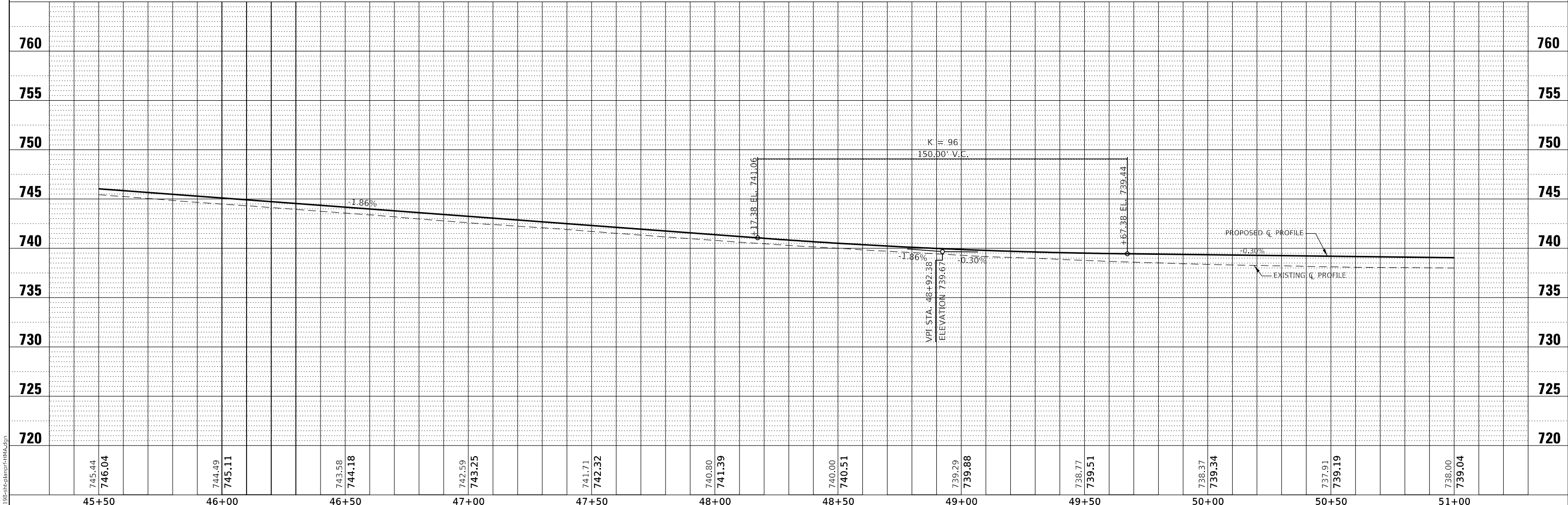
MARVIN E JR & SHELLEY R FINFROCK
 PIN: 12-02-300-006

PLAN	SURVEYED	DATE
	PLOTTED	
	ALIGNMENT CHECKED	
	GRADES CHECKED	
	STRUCTURE NOTATIONS CHECKED	
NOTE BOOK NO.	CADD FILE NAME	

PROFILE	SURVEYED	DATE
	PLOTTED	
	GRADES CHECKED	
	STRUCTURE NOTATIONS CHECKED	
NOTE BOOK NO.	STRUCTURE NOTATIONS CHECKED	



CYNTHIA RYAN MCCOMISKEY & MARY ANN RYAN
 PIN: 12-02-300-005



MODEL: SPODELMAMES
 FILE NAME: 200198stcplmtrrhm.dgn

745.44 746.04 45+50	744.49 745.11 46+00	743.58 744.18 46+50	742.59 743.25 47+00	741.71 742.32 47+50	740.80 741.39 48+00	740.00 740.51 48+50	739.29 739.88 49+00	738.77 739.51 49+50	738.37 739.34 50+00	737.91 739.19 50+50	738.00 739.04 51+00
---------------------------	---------------------------	---------------------------	---------------------------	---------------------------	---------------------------	---------------------------	---------------------------	---------------------------	---------------------------	---------------------------	---------------------------

HAMPTON, LENZINI AND RENWICK, INC.
 3088 STEVENSON DRIVE, SUITE 201
 SPRINGFIELD, ILLINOIS 62703
 ILLINOIS PROFESSIONAL DESIGN FIRM
 LS / PE / SE CORP. 184-000999

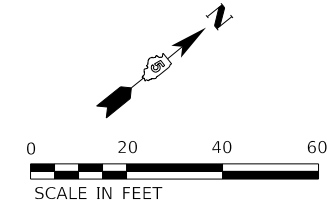
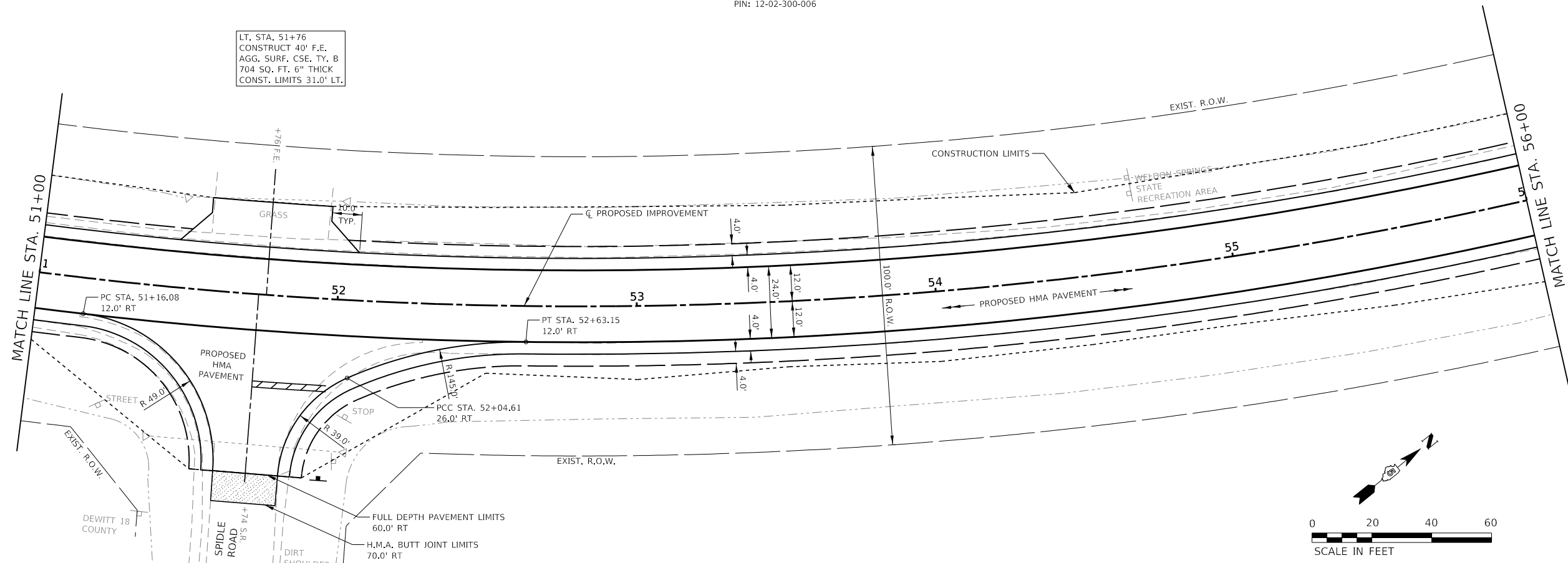
USER NAME = mllorenz	DESIGNED - R,P,P.	REVISED -
PLOT SCALE = 1"=20'	DRAWN - D,M,F.	REVISED -
PLOT DATE = 10/11/2023	CHECKED - M,A,L.	REVISED -
	DATE - 10/11/23	REVISED -

STATE OF ILLINOIS
 DeWITT COUNTY HIGHWAY DEPARTMENT

PLAN AND PROFILE CH 1 / REVERE ROAD	
SCALE: 5V:20H	SHEET 7 OF 13 SHEETS
STA. 45+50	TO STA. 51+00

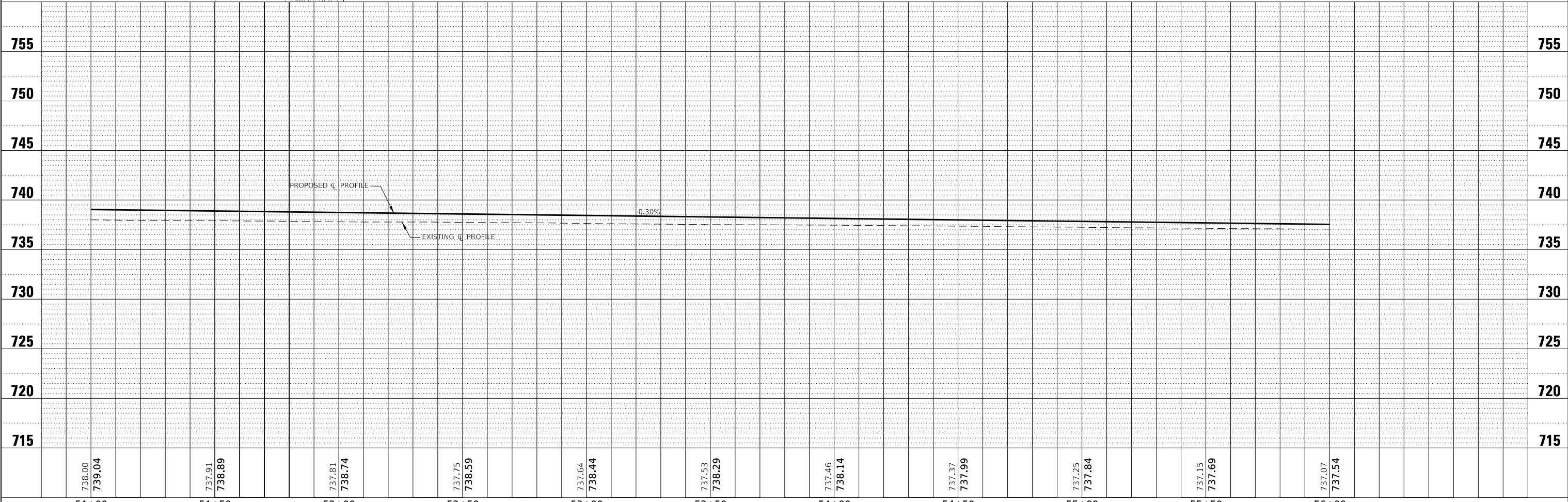
C.H.	SECTION	COUNTY	TOTAL SHEETS	SHEET NO.
1	20-00044-05-RS	DEWITT	93	20
CONTRACT NO. 91626				
ILLINOIS		FED. AID PROJECT 4RIL(930)		

LT. STA. 51+76
CONSTRUCT 40' F.E.
AGG. SURF. CSE. TY. B
704 SQ. FT. 6" THICK
CONST. LIMITS 31.0' LT.



PLAN	SURVEYED	DATE
	PLOTTED	
	ALIGNMENT CHECKED	
	GRADE CHECKED	
	STRUCTURE NOTATIONS CHECKED	
	NOTE BOOK NO.	
	CADD FILE NAME	

PROFILE	SURVEYED	DATE
	PLOTTED	
	GRADES CHECKED	
	STRUCTURE NOTATIONS CHECKED	
	NOTE BOOK NO.	
	STRUCTURE NOTATIONS CHECKED	



738.00	739.04	737.91	738.89	737.81	738.74	737.75	738.59	737.64	738.44	737.53	738.29	737.46	738.14	737.37	737.99	737.25	737.84	737.15	737.69	737.07	737.54
51+00	51+50	52+00	52+50	53+00	53+50	54+00	54+50	55+00	55+50	56+00											

HAMPTON, LENZINI AND RENWICK, INC.
3088 STEVENSON DRIVE, SUITE 201
SPRINGFIELD, ILLINOIS 62703
ILLINOIS PROFESSIONAL DESIGN FIRM
LS / FE / SE CORP. 184-000999

USER NAME = mlorenz	DESIGNED - R,P,P.	REVISED -
	DRAWN - D,M,F.	REVISED -
PLOT SCALE = 1"=20'	CHECKED - M,A,L.	REVISED -
PLOT DATE = 10/11/2023	DATE - 10/11/23	REVISED -

STATE OF ILLINOIS
DeWITT COUNTY HIGHWAY DEPARTMENT

PLAN AND PROFILE			
CH 1 / REVERE ROAD			
SCALE: 5V:20H	SHEET 8	OF 13 SHEETS	STA. 51+00 TO STA. 56+00

C.H.	SECTION	COUNTY	TOTAL SHEETS	SHEET NO.
1	20-00044-05-RS	DEWITT	93	21
CONTRACT NO. 91626				
ILLINOIS FED. AID PROJECT 4RIL(930)				

MODEL: SPODEL\MAMES
FILE NAME: 200198-stp-plan-rh-hm.dgn

MARVIN E JR & SHELLEY R FINFROCK
PIN: 12-02-300-006

NEIL S & NORMA J NICHOLS
PIN: 12-02-100-007

LT. STA. 63+24
CONSTRUCT 20' F.E.
AGG. SURF. CSE. TY. B
400 SQ. FT. 6" THICK
CONST. LIMITS 31.0' LT

RT. STA. 62+98
CONSTRUCT 20' F.E.
AGG. SURF. CSE. TY. B
400 SQ. FT. 6" THICK
CONST. LIMITS 31.0' RT

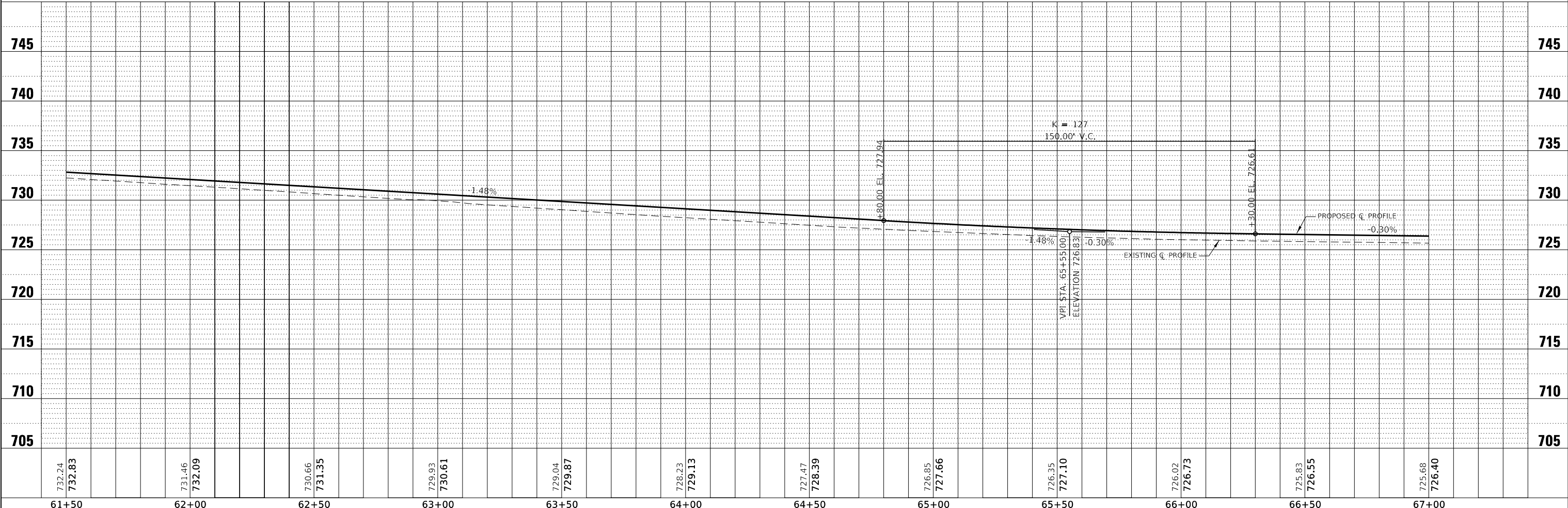
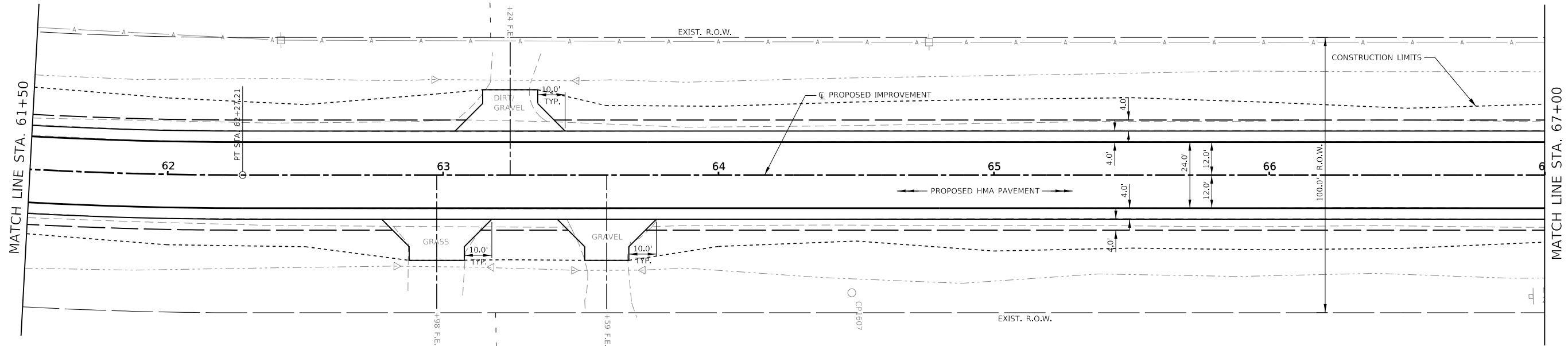
RT. STA. 63+59
CONSTRUCT 16' F.E.
AGG. SURF. CSE. TY. B
340 SQ. FT. 6" THICK
CONST. LIMITS 31.0' RT.

JENNIFER RHODES & JULIE KELLY
PIN: 12-02-400-005

BARBARA FITZPATRICK
PIN: 12-02-200-016

PLAN	SURVEYED	DATE
	PLOTTED	
	ALIGNMENT CHECKED	
	NOTE BOOK	
	NO.	
	CADD FILE NAME	

PROFILE	SURVEYED	DATE
	PLOTTED	
	GRADES CHECKED	
	NOTE BOOK	
	NO.	
	STRUCTURE NOTATIONS CHECKED	



61+50	732.24 732.83	62+00	731.46 732.09	62+50	730.66 731.35	63+00	729.93 730.61	63+50	729.04 729.87	64+00	728.23 729.13	64+50	727.47 728.39	65+00	726.85 727.66	65+50	726.35 727.10	66+00	726.02 726.73	66+50	725.83 726.55	67+00	725.68 726.40
-------	------------------	-------	------------------	-------	------------------	-------	------------------	-------	------------------	-------	------------------	-------	------------------	-------	------------------	-------	------------------	-------	------------------	-------	------------------	-------	------------------

STATE OF ILLINOIS
DeWITT COUNTY HIGHWAY DEPARTMENT

PLAN AND PROFILE
CH 1 / REVERSE ROAD
SCALE: 5V:20H SHEET 10 OF 13 SHEETS STA. 61+50 TO STA. 67+00

C.H.	SECTION	COUNTY	TOTAL SHEETS	SHEET NO.
1	20-00044-05-RS	DEWITT	93	23
CONTRACT NO. 91626				
ILLINOIS FED. AID PROJECT 4RIL(930)				

MODEL: SPODELNAMES
FILE NAME: 200198stcplmtrrHMA.dgn

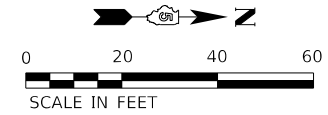
HAMPTON, LENZINI AND RENWICK, INC.
3888 STEVENSON DRIVE, SUITE 201
SPRINGFIELD, ILLINOIS 62703
ILLINOIS PROFESSIONAL DESIGN FIRM
LS / PE / SE CORP. 184-000999

USER NAME = mllorenz	DESIGNED - R,P,P.	REVISED -
PLOT SCALE = 1"=20'	DRAWN - D,M,F.	REVISED -
PLOT DATE = 10/11/2023	CHECKED - M,A,L.	REVISED -
	DATE - 10/11/23	REVISED -

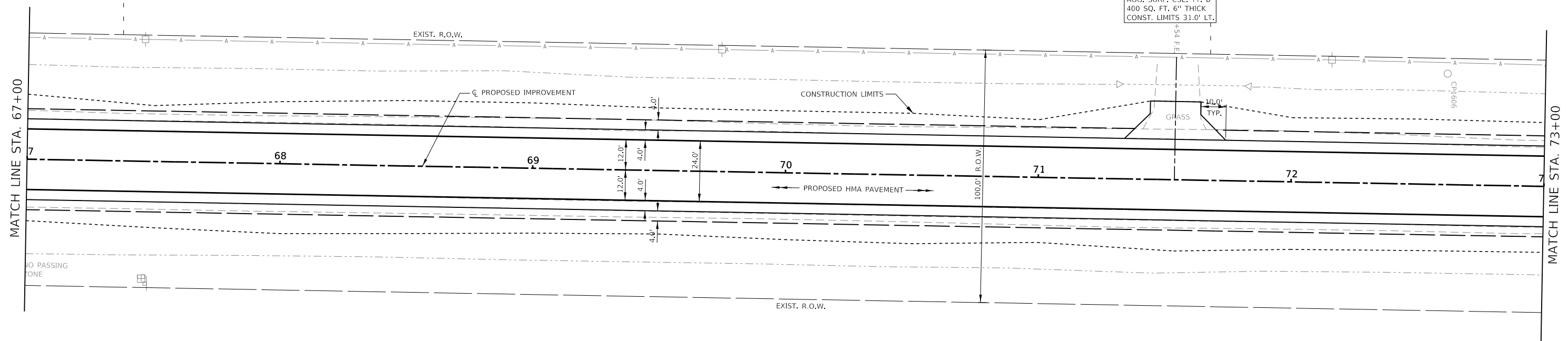
NEIL S & NORMA J NICHOLS
PIN: 12-02-100-007

NANCY V SPRAGUE
PIN: 12-02-100-006

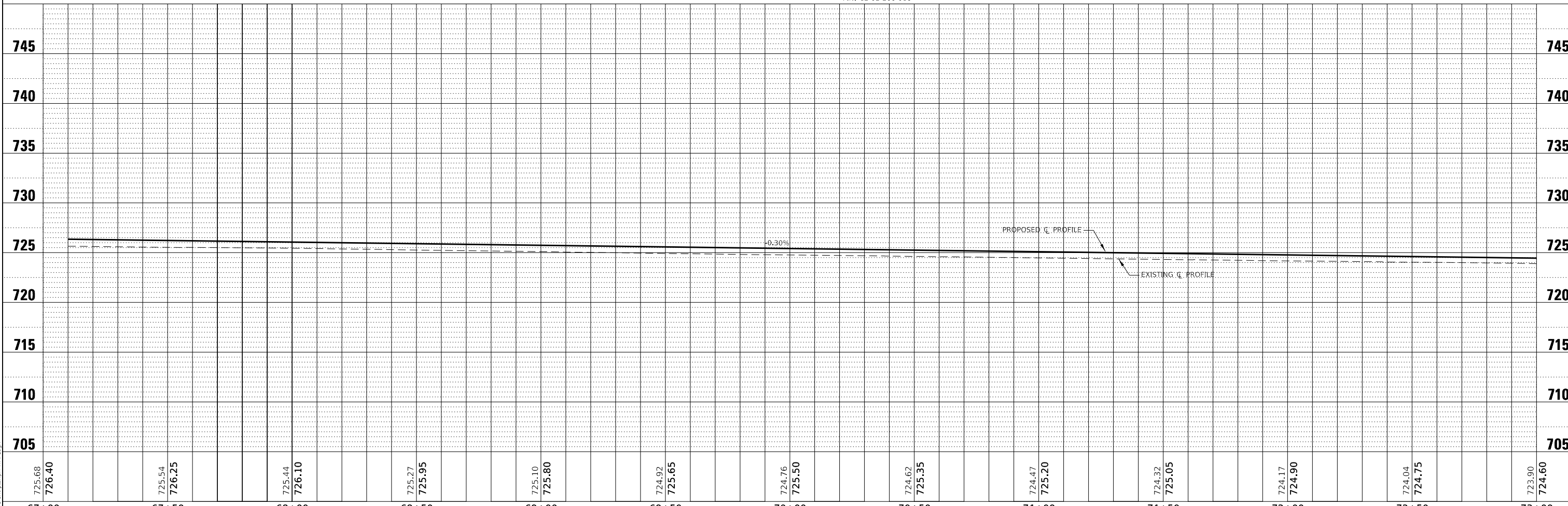
GEORGE ARTHUR JR & RUTH J TOOL
PIN: 12-02-100-005



LT. STA. 71+54
CONSTRUCT 20' F.E.
AGG. SURF. CSE. TY. B
400 SQ. FT. 6" THICK
CONST. LIMITS 31.0' LT.



BARBARA FITZPATRICK
PIN: 12-02-200-016



PLAN	SURVEYED	DATE
	PLOTTED	
	ALIGNMENT CHECKED	
	GRADES CHECKED	
	STRUCTURE NOTATIONS CHECKED	
	NOTE BOOK NO.	
	CADD FILE NAME	

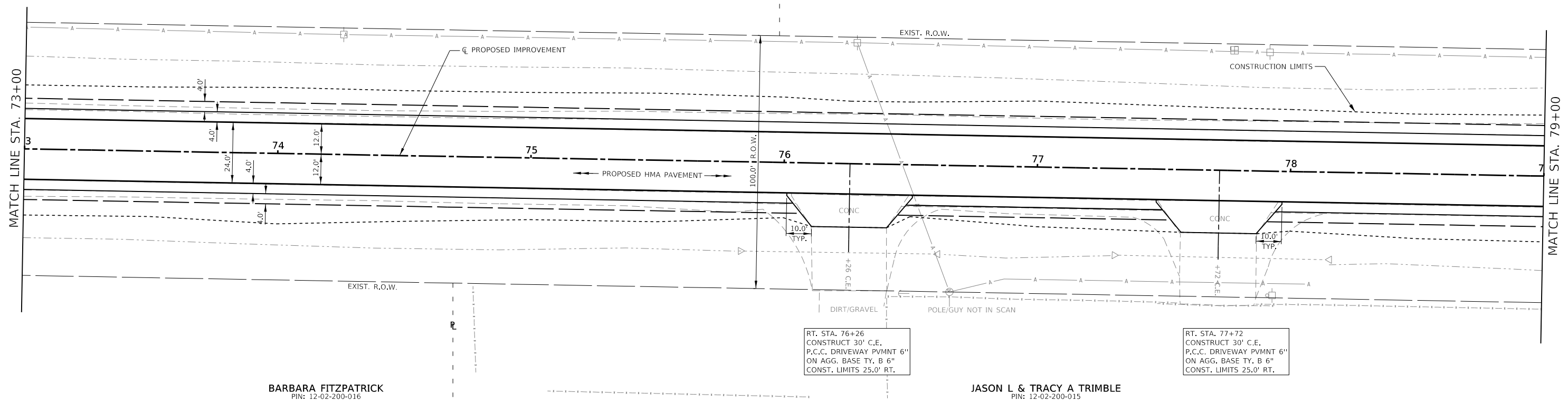
PROFILE	SURVEYED	DATE
	PLOTTED	
	GRADES CHECKED	
	STRUCTURE NOTATIONS CHECKED	
	NOTE BOOK NO.	
	CADD FILE NAME	

MODEL: SPODELNAME1
FILE NAME: 200198stcplmtrrHMA.dgn

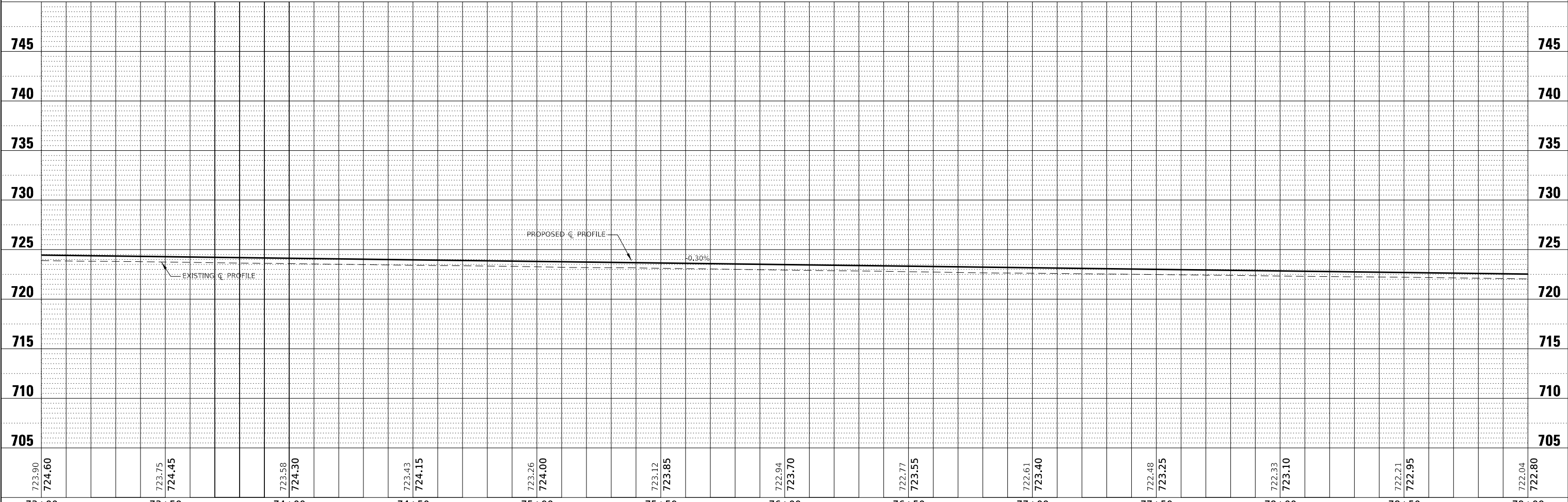
HAMPTON, LENZINI AND RENWICK, INC. <small>3088 STEVENSON DRIVE, SUITE 201 SPRINGFIELD, ILLINOIS 62703 ILLINOIS PROFESSIONAL DESIGN FIRM LS / PE / SE CORP. 184-000999</small>		USER NAME = mllorenz DESIGNED - R,P,P. DRAWN - D,M,F. CHECKED - M,A,L. DATE - 10/11/23	REVISED - REVISED - REVISED - REVISED -	STATE OF ILLINOIS DeWITT COUNTY HIGHWAY DEPARTMENT	PLAN AND PROFILE CH 1 / REVERSE ROAD	C.H. 1 SECTION 20-00044-05-RS COUNTY DEWITT CONTRACT NO. 91626	TOTAL SHEETS 93 SHEET NO. 24 ILLINOIS FED. AID PROJECT 4RIL(930)
---	--	--	--	---	---	---	--

SCALE: 5V:20H SHEET 11 OF 13 SHEETS STA. 67+00 TO STA. 73+00

PLAN	SURVEYED	DATE
	PLOTTED	
	ALIGNMENT CHECKED	
	GRADES CHECKED	
	STRUCTURE NOTATIONS CHECKED	
	NOTE BOOK NO.	
	CADD FILE NAME	



PROFILE	SURVEYED	DATE
	PLOTTED	
	GRADES CHECKED	
	STRUCTURE NOTATIONS CHECKED	
	NOTE BOOK NO.	
	STRUCTURE NOTATIONS CHECKED	



73+00	73+50	74+00	74+50	75+00	75+50	76+00	76+50	77+00	77+50	78+00	78+50	79+00
723.90 724.60	723.75 724.45	723.58 724.30	723.43 724.15	723.26 724.00	723.12 723.85	722.94 723.70	722.77 723.55	722.61 723.40	722.48 723.25	722.33 723.10	722.21 722.95	722.04 722.80

STATE OF ILLINOIS
DeWITT COUNTY HIGHWAY DEPARTMENT

PLAN AND PROFILE
CH 1 / REVERSE ROAD

C.H.	SECTION	COUNTY	TOTAL SHEETS	SHEET NO.
1	20-00044-05-RS	DEWITT	93	25
CONTRACT NO. 91626				

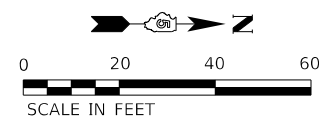
SCALE: 5V:20H SHEET 12 OF 13 SHEETS STA. 73+00 TO STA. 79+00

ILLINOIS FED. AID PROJECT 4RIL(930)

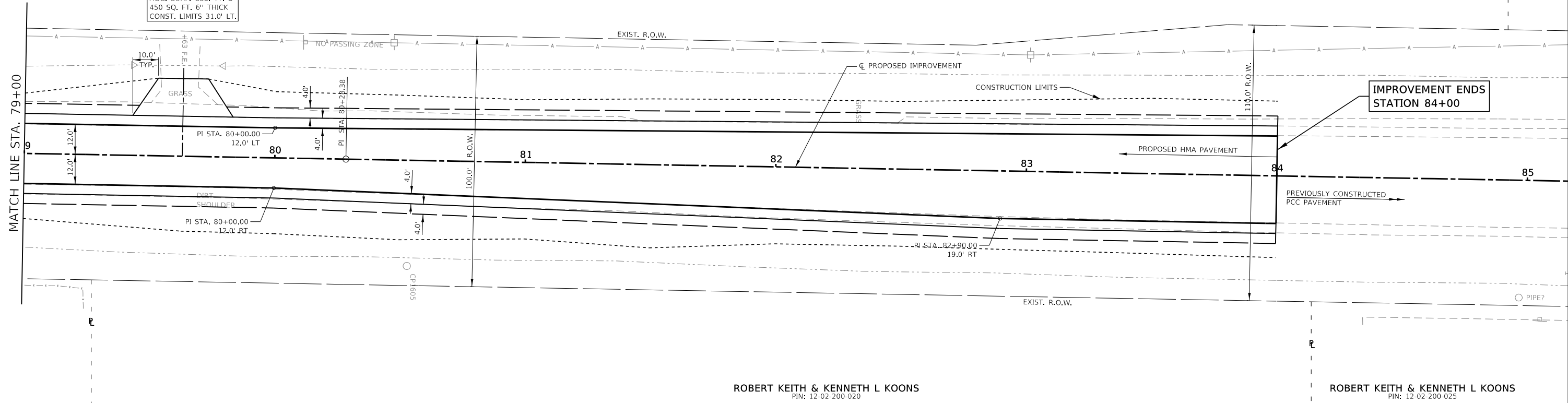
MODEL: SPODELNAME
FILE NAME: 200198-stp1planr-hm.dgn

HAMPTON, LENZINI AND RENWICK, INC.
3085 STEVENSON DRIVE, SUITE 201
SPRINGFIELD, ILLINOIS 62703
ILLINOIS PROFESSIONAL DESIGN FIRM
LS / PE / SE CORP. 184-000999

USER NAME = mllorenz	DESIGNED - R,P,P.	REVISED -
PLOT SCALE = 1"=20'	DRAWN - D,M,F.	REVISED -
PLOT DATE = 10/11/2023	CHECKED - M,A,L.	REVISED -
	DATE - 10/11/23	REVISED -



LT. STA. 79+63
 CONSTRUCT 20' F.E.
 AGG. SURF. CSE. TY. B
 450 SQ. FT. 6" THICK
 CONST. LIMITS 31.0' LT.

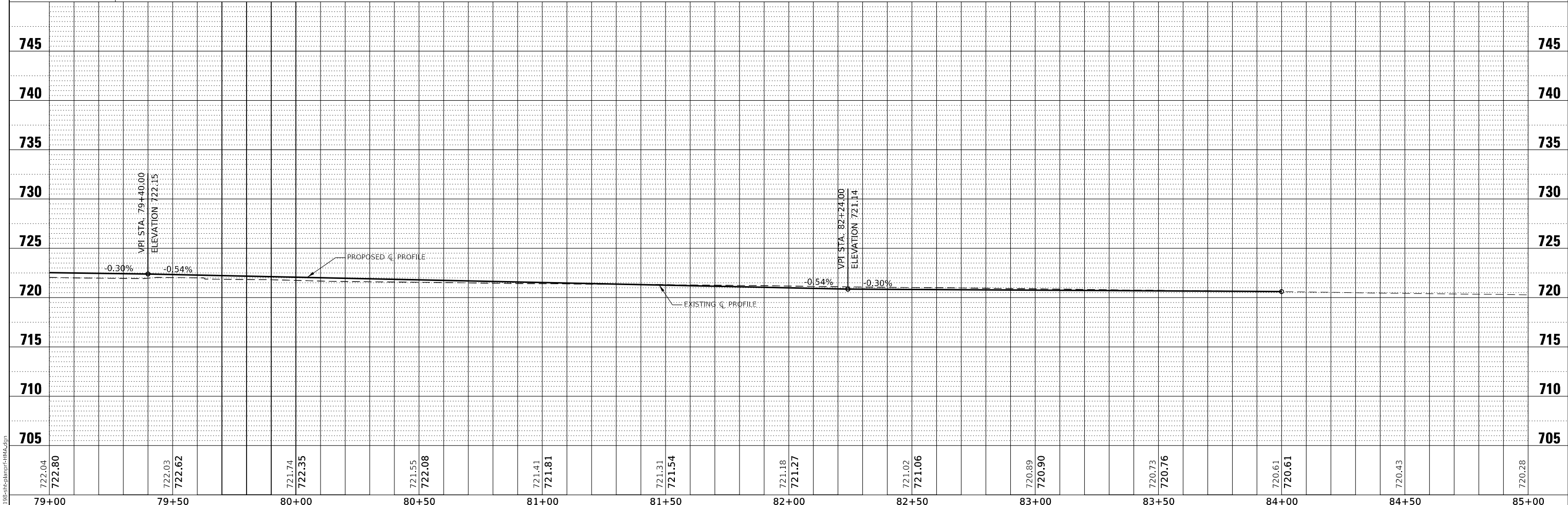


ROBERT KEITH & KENNETH L KOONS
 PIN: 12-02-200-020

ROBERT KEITH & KENNETH L KOONS
 PIN: 12-02-200-025

PLAN	SURVEYED	DATE
	PLOTTED	
	ALIGNED	
	CHECKED	
	FILED	
	BY	
	DATE	
	NO.	

PROFILE	SURVEYED	DATE
	PLOTTED	
	GRADES	
	CHECKED	
	STRUCTURE	
	NOTATIONS	
	BY	
	DATE	
	NO.	



79+00	79+50	80+00	80+50	81+00	81+50	82+00	82+50	83+00	83+50	84+00	84+50	85+00
722.04 722.80	722.03 722.62	721.74 722.35	721.55 722.08	721.41 721.81	721.31 721.54	721.18 721.27	721.02 721.06	720.89 720.90	720.73 720.76	720.61 720.61	720.43	720.28

HAMPTON, LENZINI AND RENWICK, INC.
 3085 STEVENSON DRIVE, SUITE 201
 SPRINGFIELD, ILLINOIS 62703
 ILLINOIS PROFESSIONAL DESIGN FIRM
 LS / FE / SE CORP. 184-000999

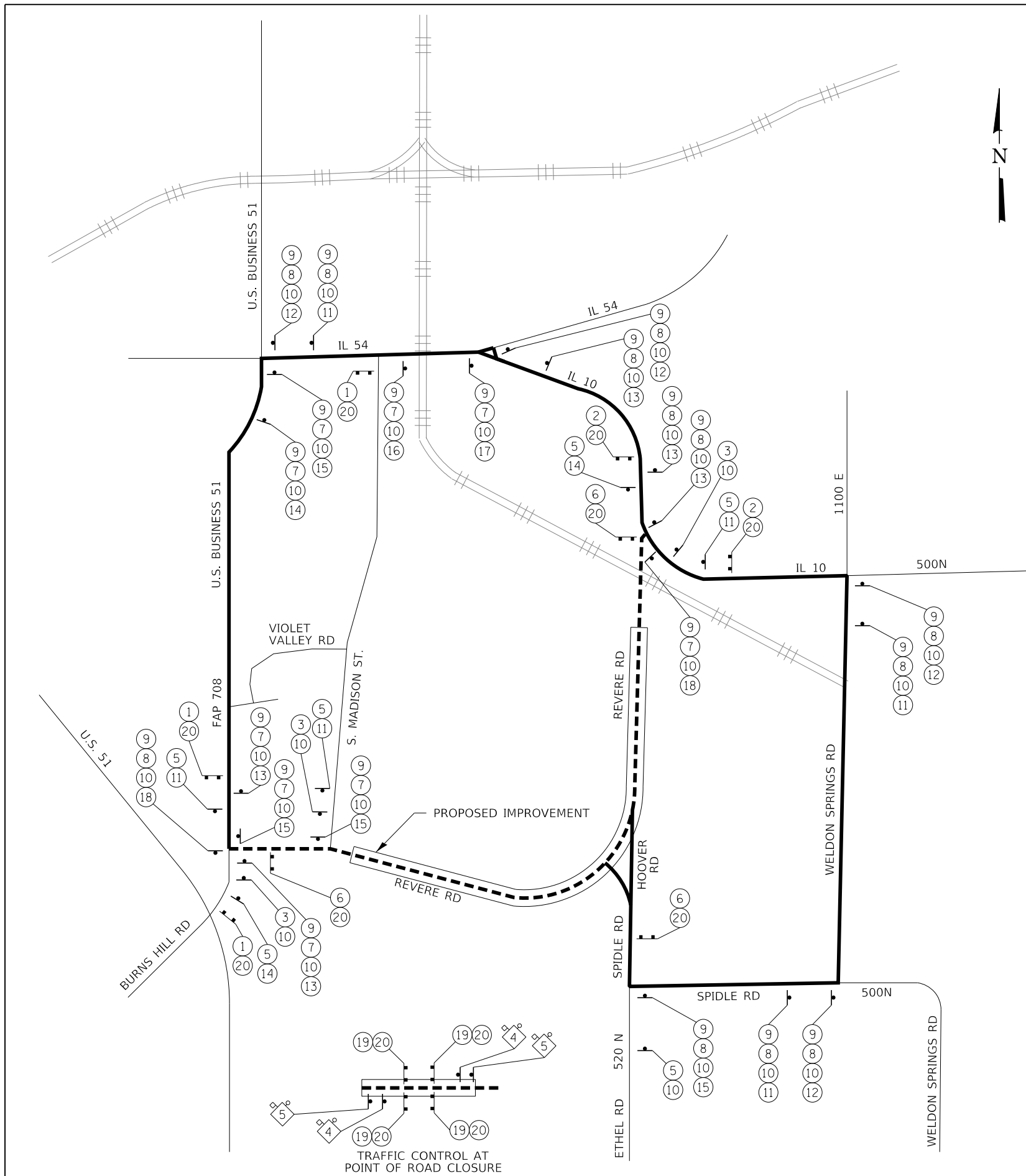
USER NAME = mllorenz	DESIGNED - R,P,P.	REVISED -
	DRAWN - D,M,F.	REVISED -
PLOT SCALE = 1"=20'	CHECKED - M,A,L.	REVISED -
PLOT DATE = 10/11/2023	DATE - 10/11/23	REVISED -

STATE OF ILLINOIS
 DeWITT COUNTY HIGHWAY DEPARTMENT

PLAN AND PROFILE
 CH 1 / REVERSE ROAD
 SCALE: 5V:20H SHEET 13 OF 13 SHEETS STA. 79+00 TO STA. 85+00

C.H.	SECTION	COUNTY	TOTAL SHEETS	SHEET NO.
1	20-00044-05-R5	DEWITT	93	26
CONTRACT NO. 91626			ILLINOIS FED. AID PROJECT 4RIL(930)	

MODEL: SPODELNAME1
 FILE NAME: 200198-stp1planr-hm.dgn



SIGN LEGEND	
①	REVERE RD EAST CLOSED TO THRU TRAFFIC R11-3 60" x 30" WITH 2 AMBER FLASHING LIGHTS. (3 REQ'D)
②	REVERE RD WEST CLOSED TO THRU TRAFFIC R11-3 60" x 30" WITH 2 AMBER FLASHING LIGHTS. (2 REQ'D)
③	DETOUR AHEAD W20-2, 48" x 48" WITH AMBER FLASHING LIGHT AND FLAG. (3 REQ'D)
④	ROAD CLOSED 500 FT W20-3, 48" x 48" WITH AMBER FLASHING LIGHT AND FLAG. (2 REQ'D)
⑤	ROAD CLOSED AHEAD W20-3, 48" x 48" WITH AMBER FLASHING LIGHT AND FLAG. (8 REQ'D)
⑥	ROAD CLOSED TO THRU TRAFFIC R11-4 60" x 30" (3 REQ'D)
⑦	EAST M3-2 24" x 12" (9 REQ'D)
⑧	WEST M3-4 24" x 12" (12 REQ'D)
⑨	DETOUR M4-8 24" x 12" (21 REQ'D)
⑩	REVERE RD M1-1100 24" x 12" (25 REQ'D)
⑪	M5-1 L 21" x 15" (6 REQ'D)
⑫	M6-1 21" x 15" (4 REQ'D)
⑬	M6-3 21" x 15" (5 REQ'D)
⑭	M5-1 R 21" x 15" (3 REQ'D)
⑮	M6-1 21" x 15" (4 REQ'D)
⑯	M5-2 R 21" x 15" (1 REQ'D)
⑰	M6-2 21" x 15" (1 REQ'D)
⑱	END DETOUR M4-8A 24" x 18" (2 REQ'D)
⑲	ROAD CLOSED R11-2 48" x 30" (4 REQ'D)
⑳	TYPE III BARRICADES WITH TWO FLASHING LIGHTS EACH. HIGHWAY STD. 701901 (12 REQ'D)

LEGEND

- DETOUR ROUTE
- ROAD OPEN TO LOCAL TRAFFIC ONLY
- PROPOSED IMPROVEMENT
- 48" x 48" CONSTRUCTION WARNING SIGN, WITH AMBER FLASHING LIGHT AND ORANGE WARNING FLAG (OPTIONAL) NUMBER DENOTES SIGN TYPE
- MULTIPLE DETOUR SIGNS WITH DIRECTION AND ROAD NAME PLATES NUMBER DENOTES TYPE
- SINGLE DETOUR SIGN, NUMBER DENOTES TYPE
- TYPE III BARRICADE W/AMBER FLASHING LIGHTS

- NOTES:**
- TRAFFIC CONTROL ADJACENT TO WORK AREA SHALL BE ACCORDING TO STANDARD BLR 21.
 - SEE SHEET 28 OF THE CONTRACT PLANS FOR TRAFFIC CONTROL NOTES AND TYPICAL INTERSECTION DETAIL.
 - ALL SIGNING THAT IS NOT APPLICABLE WHILE THIS DETOUR IS IN PLACE SHALL REMOVED OR COMPLETELY COVERED IN A MANNER APPROVED BY THE ENGINEER.

FILE NAME = 200198-shit-detour-HMA.dgn	USER NAME = mlcorentz	DESIGNED - R.P.P.	REVISED -
HAMPTON, LENZINI AND RENWICK, INC. 3065 STEVENSON DRIVE, SUITE 201 SPRINGFIELD, ILLINOIS 62703		DRAWN - R.D.H.	REVISED -
ILLINOIS PROFESSIONAL DESIGN FIRM LS / PE / SE CORP. 184.000959	PLOT SCALE = 1"=20'	CHECKED - M.A.L.	REVISED -
	PLOT DATE = 10/11/2023	DATE - 10/11/23	REVISED -

**STATE OF ILLINOIS
DEPARTMENT OF TRANSPORTATION**

**DETOUR PLAN
REVERE ROAD**

SCALE: NONE SHEET NO. 1 OF 2 SHEETS STA. TO STA.

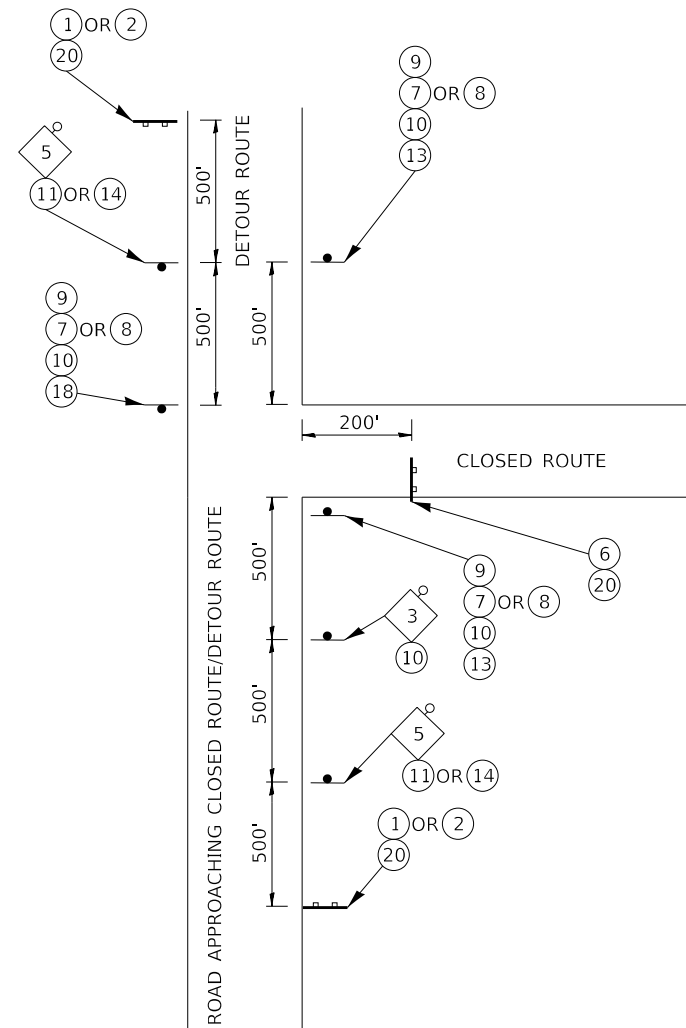
C.H.	SECTION	COUNTY	TOTAL SHEETS	SHEET NO.
1	20-00044-05-RS	DeWITT	93	27
CONTRACT NO. 91626				
ILLINOIS FED. AID PROJECT 4R(JL(930))				

DETOUR GENERAL NOTES

1. ALL SIGNING SHALL BE IN ACCORDANCE WITH THE APPLICABLE PROVISIONS OF THE STATE OF ILLINOIS "STANDARD SPECIFICATIONS FOR ROAD AND BRIDGE CONSTRUCTION ADOPTED JANUARY, 1, 2022"; "THE QUALITY STANDARD FOR WORK ZONE TRAFFIC CONTROL DEVICES ADOPTED 2010"; THE DETAILS IN THESE PLANS, THE LATEST EDITION OF THE STATE OF ILLINOIS "MANUAL OF UNIFORM TRAFFIC CONTROL DEVICES"; AND THE SPECIAL PROVISIONS FOR TRAFFIC CONTROL AND PROTECTION.
2. THE CONTRACTOR SHALL SCHEDULE ALL WORK IN AN EXPEDIENT MANNER TO REDUCE THE LENGTH OF TIME THAT THE DETOUR NEEDS TO BE IN EFFECT.
3. THE ENGINEER SHALL BE NOTIFIED IN WRITING AT LEAST THREE WEEKS PRIOR TO THE DAY THE DETOUR IS TO BE IN EFFECT. THE ENGINEER WILL CONTACT THE APPROPRIATE LOCAL AGENCIES AND INTERESTED PARTIES FOR APPROVAL OF SUCH DATE.
4. IF REQUESTED BY THE ENGINEER, A PRE-CONSTRUCTION MEETING WITH THE CONTRACTOR SHALL BE HELD AT LEAST TWO WEEKS PRIOR TO THE DAY THE DETOUR IS TO BE IN EFFECT.
5. THE CONTRACTOR SHALL SUPPLY TO THE ENGINEER THE NAMES AND TELEPHONE NUMBERS OF HIS REPRESENTATIVES ON THE CONSTRUCTION SITE AND HIS REPRESENTATIVE RESPONSIBLE FOR THE DETOUR SIGNING PRIOR TO THE START OF THE WORK. THE DEWITT COUNTY HIGHWAY DEPARTMENT REPRESENTATIVE FOR THE DETOUR IS:

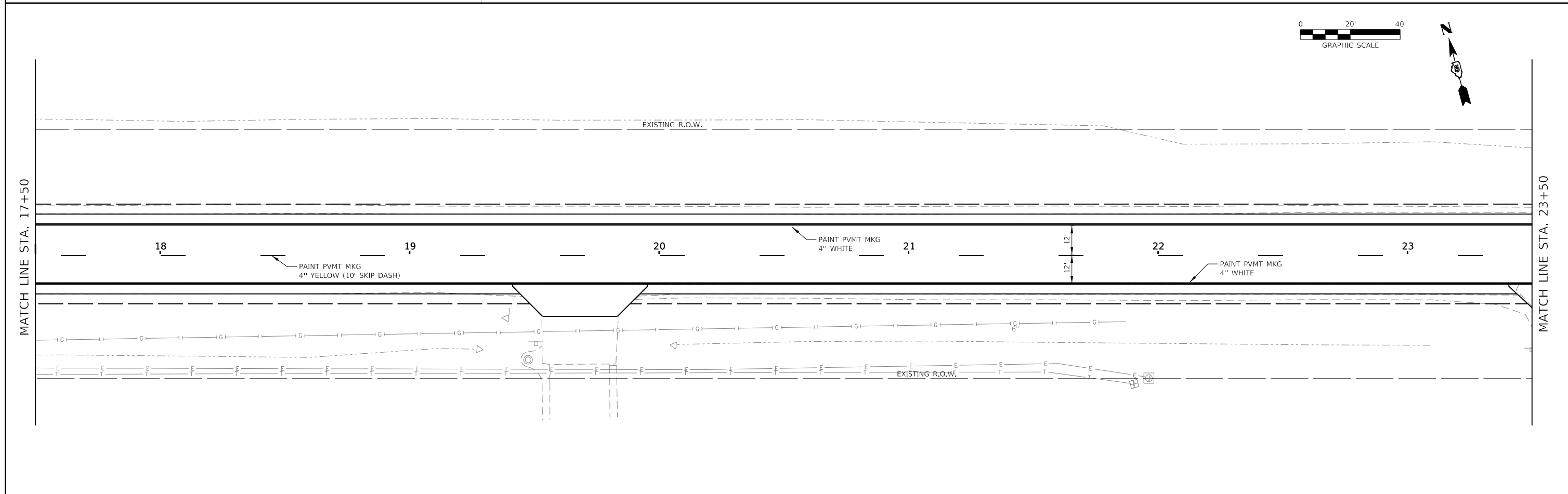
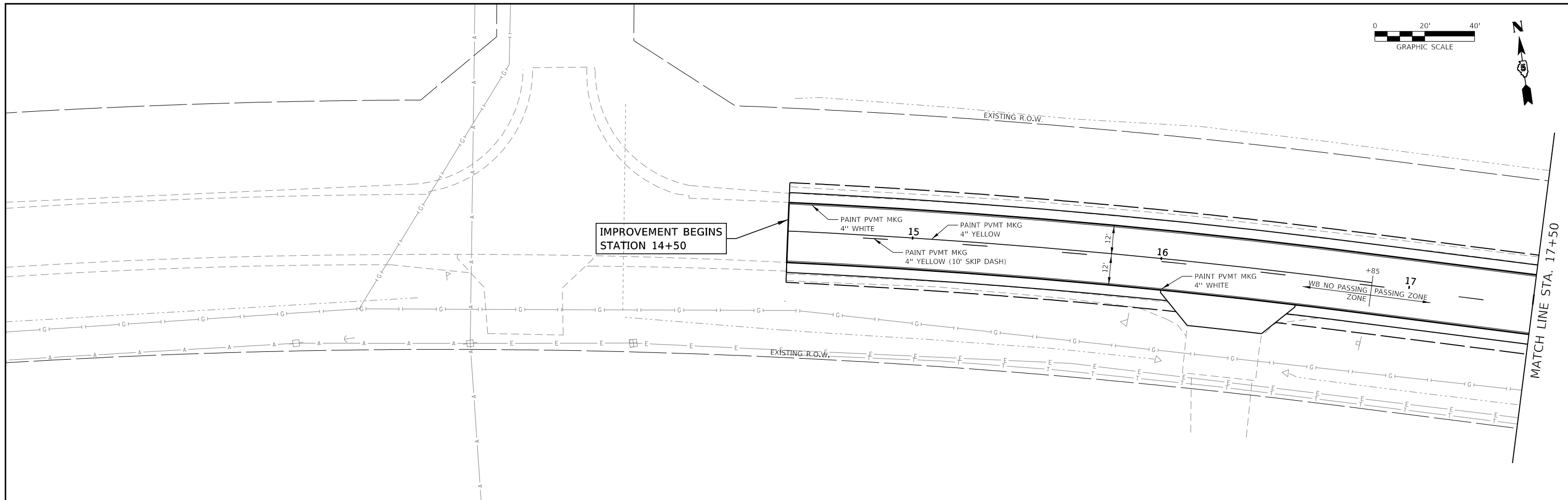
MARK MATHON
DEWITT COUNTY HIGHWAY DEPARTMENT
9900 REVERE ROAD
CLINTON, IL 61727
217-935-2438

6. THE ENGINEER WILL FIELD LOCATE THE POSITIONS OF ANY SIGNS IF REQUESTED BY THE CONTRACTOR IN WRITING AT LEAST THREE WEEKS PRIOR TO THE DAY THE DETOUR IS TO BE IN EFFECT.
7. LONGITUDINAL DIMENSIONS SHOWN ON THESE PLANS OR STANDARDS MAY BE ADJUSTED TO FIT FIELD CONDITIONS.
8. THE ROAD SHALL NOT BE CLOSED UNTIL ALL SIGNING IS ERECTED IN ACCORDANCE WITH THE DETOUR PLAN AND INSPECTED AND APPROVED BY THE ENGINEER.
9. THE CONTRACTOR SHALL BE RESPONSIBLE FOR ENSURING THAT ALL BARRICADES, SIGNS, LIGHTS, AND OTHER DEVICES INSTALLED BY HIM ARE IN PLACE AND OPERATING 24 HOURS EACH DAY INCLUDING SUNDAYS AND HOLIDAYS DURING THE TIME THE DETOUR IS IN EFFECT.
10. THE TRAFFIC CONTROL SHOWN ON THE DETOUR PLAN IS THE MINIMUM NECESSARY TO ENSURE THIS ROAD CLOSURE. THE CONTRACTOR SHALL MAKE ALL CHANGES IN TRAFFIC CONTROL DEEMED NECESSARY BY THE ENGINEER. ADDITIONS AND DELETIONS OF TRAFFIC CONTROL FOR THIS DETOUR SHALL BE INCLUDED IN THE PAY ITEM "TRAFFIC CONTROL AND PROTECTION, (SPECIAL)".
11. ALL EXISTING SIGNING THAT IS NOT APPLICABLE WHILE THE DETOUR IS IN EFFECT SHALL BE COMPLETELY COVERED BY THE CONTRACTOR, IN A MANNER APPROVED BY THE ENGINEER.
12. ALL DETOUR SIGNING SHALL BE POST MOUNTED.
13. ALL DETOUR SIGNING EXCEPT REGULATORY SIGNS SHALL HAVE BLACK LEGENDS ON FLUORESCENT ORANGE SHEETING AND STANDARD BLACK BORDERS. THE FLUORESCENT ORANGE REFLECTIVE SHEETING SHALL MEET THE REQUIREMENTS OF ARTICLE 1106.01 OF THE STANDARD SPECIFICATIONS. ALL DETOUR SIGNING SHALL BE NEW OR LIKE NEW CONDITION. THE ENGINEER SHALL BE THE SOLE JUDGE OF THE CONDITION AND ACCEPTANCE OF THE SIGNS.
14. THE SIZES OF ALL SIGNS NOT SPECIFIED IN THESE PLANS SHALL BE AS REQUIRED BY THE ILLINOIS MANUAL OF UNIFORM TRAFFIC CONTROL DEVICES.
15. AS A MINIMUM, ALL AMBER FLASHING LIGHTS THAT ARE REQUIRED FOR THIS DETOUR SHALL MEET THE REQUIREMENTS FOR TYPE A-LOW INTENSITY FLASHING LIGHTS IN ARTICLE 1106.02 OF THE STANDARD SPECIFICATIONS. ALL LIGHTS SHALL OPERATE DURING THE HOURS OF DARKNESS. ONLY LIGHTS THAT HAVE BEEN APPROVED BY THE ILLINOIS DEPARTMENT OF TRANSPORTATION SHALL BE USED.
16. THE MINIMUM DIMENSIONS OF THE ORANGE WARNING FLAGS SHOWN IN THE PLANS ARE 18" BY 18".
17. ALL BARRICADES SHALL HAVE REFLECTORIZED STRIPING ON BOTH SIDES OF THE BARRICADES. THE TYPE III BARRICADES USED AT THE POINT OF CLOSURE TO THRU TRAFFIC SHALL NOT EXCEED 8'-0" IN WIDTH EACH, FOR A SINGLE APPROACH LANE.
18. THE "ROAD CLOSED" (R11-2), SIGNS SHALL BE MOUNTED ABOVE THE TOP OF THE BARRICADE. ALL TYPE III BARRICADES SHALL HAVE TWO (2) AMBER TYPE A-LOW INTENSITY FLASHING LIGHTS SPACED NEAR THE CENTERLINE OF THE SUPPORTS.
19. THE ROAD NAME SIGN SHALL HAVE A BLACK LEGEND ON FLUORESCENT ORANGE REFLECTIVE SHEETING. THE SIGN BLANK SHALL BE A 9" BY VARIABLE OR A 12" BY VARIABLE WITH DESIGN SERIES C LETTERS. THE CAPITAL LETTERS SHALL BE 6" WITH 5" LOWER CASE.
20. DURING NON-WORKING HOURS AT THE POINT OF ROAD CLOSURE TO ALL TRAFFIC THE CONTRACTOR SHALL PROVIDE A MEANS TO RESTRAIN THE BARRICADES FROM EASY MOVEMENT BY VANDALS. THE CHOSEN METHOD SHALL BE APPROVED BY THE ENGINEER.
21. CONSTRUCTION EQUIPMENT SHALL NOT BE PARKED IMMEDIATELY BEHIND THE TYPE III BARRICADES DURING NON-WORKING HOURS. IN ANY EVENT ARTICLE 701.11 OF THE STANDARD SPECIFICATIONS SHALL APPLY.
22. THE CONTRACTOR SHALL BE RESPONSIBLE FOR MAINTAINING THE VISIBILITY OF ALL DETOUR AND CONSTRUCTION SIGNING, INCLUDING BRUSHING BACK VEGETATION IF DEEMED NECESSARY BY THE ENGINEER.
23. THE FOLLOWING ILLINOIS DEPARTMENT OF TRANSPORTATION STANDARDS ARE APPLICABLE FOR THIS WORK: STANDARD 701901, BLR 21, BLR 22.
24. THE ENGINEER SHALL BE NOTIFIED AT LEAST TWO (2) DAYS BEFORE THE ROAD IS TO BE OPENED TO TRAFFIC. THE ENGINEER WILL CONTACT THE APPROPRIATE LOCAL AGENCIES AND INTERESTED PARTIES.

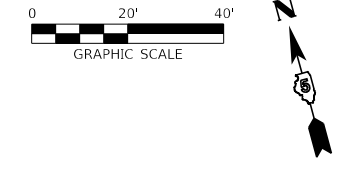


**TYPICAL INTERSECTION
AT POINT OF DETOUR**

FILE NAME = 200198-sht-detour-HMA.dgn	USER NAME = mlarentz	DESIGNED - R.P.P.	REVISED -	STATE OF ILLINOIS DEPARTMENT OF TRANSPORTATION	DETOUR PLAN REVERE ROAD	C.H.	SECTION	COUNTY	TOTAL SHEETS	SHEET NO.	
HAMPTON, LENZINI AND RENWICK, INC. 3085 STEVENSON DRIVE, SUITE 201 SPRINGFIELD, ILLINOIS 62703 ILLINOIS PROFESSIONAL DESIGN FIRM LS / PE / SE CORP. 184.000959	PLOT SCALE = 1"=20'	DRAWN - R.D.H.	REVISED -			1	20-00044-05-RS	DeWITT	93	28	
PLOT DATE = 10/11/2023	DATE = 10/11/23	CHECKED - M.A.L.	REVISED -			CONTRACT NO. 91626					
		SCALE: NONE	SHEET NO. 2 OF 2 SHEETS			STA.	TO	STA.	ILLINOIS FED. AID PROJECT 4R(JL(930))		

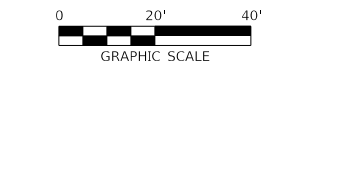
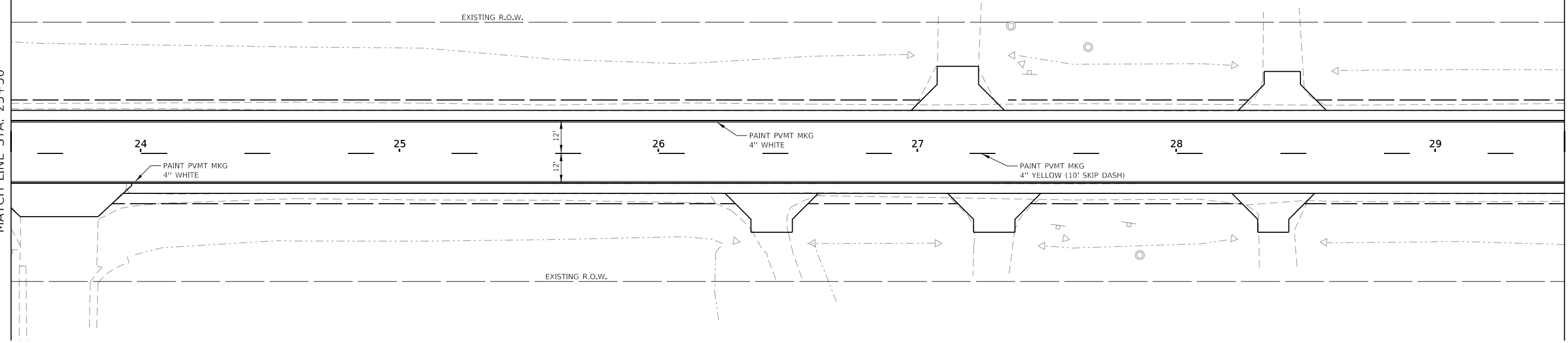


FILE NAME = 200198-shl-pvmtmkng-HMA.dgn	USER NAME = mtorentz	DESIGNED - R.P.P.	REVISED -	STATE OF ILLINOIS DeWITT COUNTY HIGHWAY DEPARTMENT	PAVEMENT MARKING AND SIGNING PLAN	C.H.	SECTION	COUNTY	TOTAL SHEETS	SHEET NO.	
HAMPTON, LENZINI AND RENWICK, INC. 3035 STEVENSON DRIVE, SUITE 201 SPRINGFIELD, ILLINOIS 62703 ILLINOIS PROFESSIONAL DESIGN FIRM LS / PE / SE CORP. 184.000959	PLOT SCALE =	DRAWN - D.M.F.	REVISED -			1	20-00044-05-RS	DeWITT	93	29	
PLOT DATE = 10/11/2023	DATE - 10/11/23	CHECKED - M.A.L.	REVISED -			CONTRACT NO. 91626					
		DATE - 10/11/23	REVISED -			ILLINOIS FED. AID PROJECT 4RIL(930)					



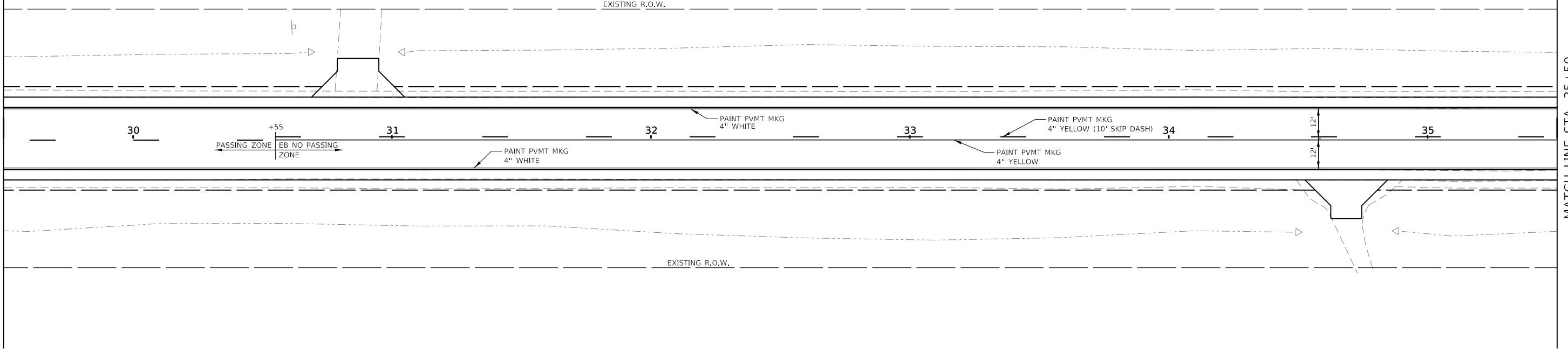
MATCH LINE STA. 23+50

MATCH LINE STA. 29+50



MATCH LINE STA. 29+50

MATCH LINE STA. 35+50

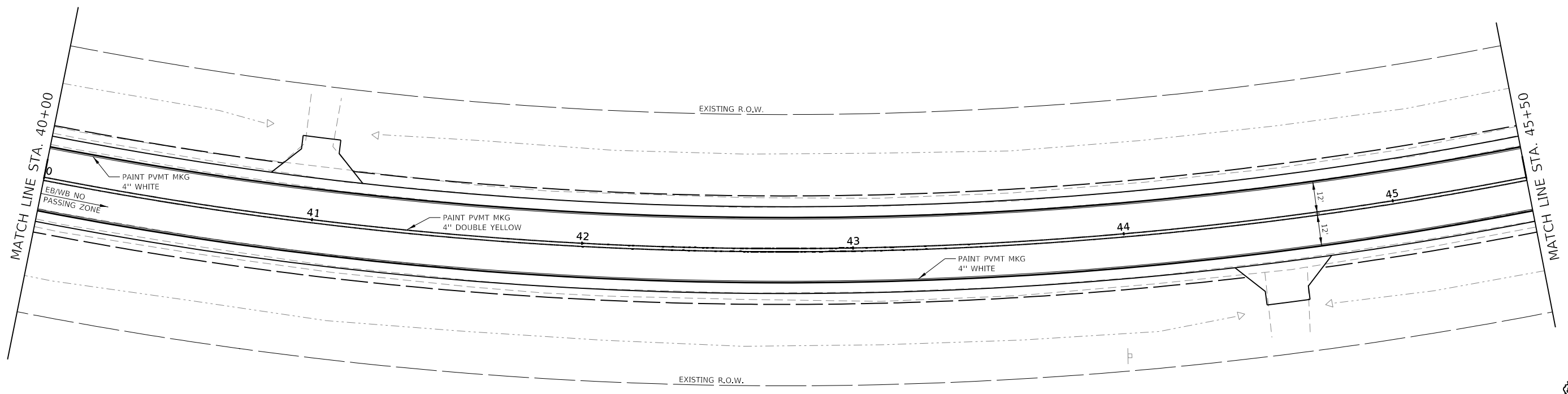
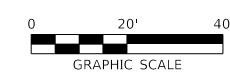
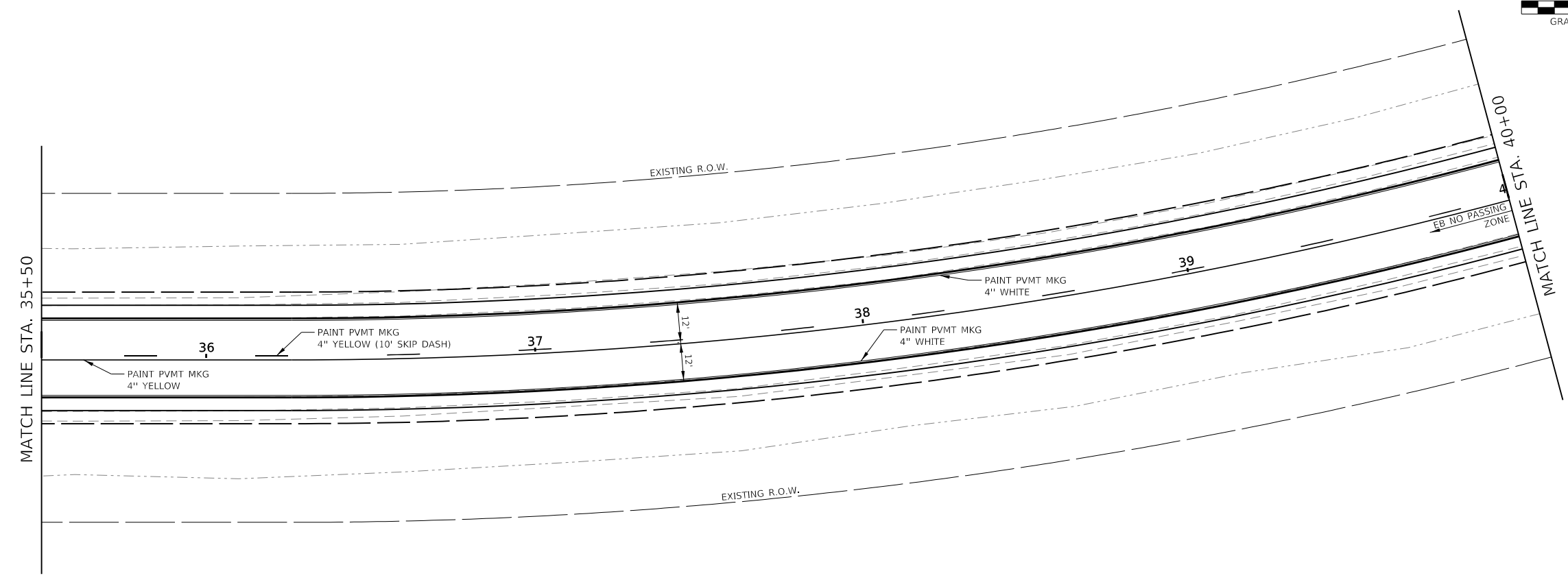
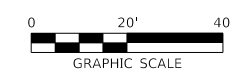


FILE NAME = 200198-shl-pvmtmkng-HMA.dgn	USER NAME = mtoerenz	DESIGNED - R.P.P.	REVISED -
HAMPTON, LENZINI AND RENWICK, INC. 3035 STEVENSON DRIVE, SUITE 201 SPRINGFIELD, ILLINOIS 62703 ILLINOIS PROFESSIONAL DESIGN FIRM LS / PE / SE CORP. 184.000959	PLOT SCALE =	CHECKED - M.A.L.	REVISED -
	PLOT DATE = 10/11/2023	DATE - 10/11/23	REVISED -

STATE OF ILLINOIS
DeWITT COUNTY HIGHWAY DEPARTMENT

PAVEMENT MARKING AND SIGNING PLAN

C.H.	SECTION	COUNTY	TOTAL SHEETS	SHEET NO.
1	20-00044-05-RS	DeWITT	93	30
CONTRACT NO. 91626				
ILLINOIS FED. AID PROJECT 4RIL(930)				



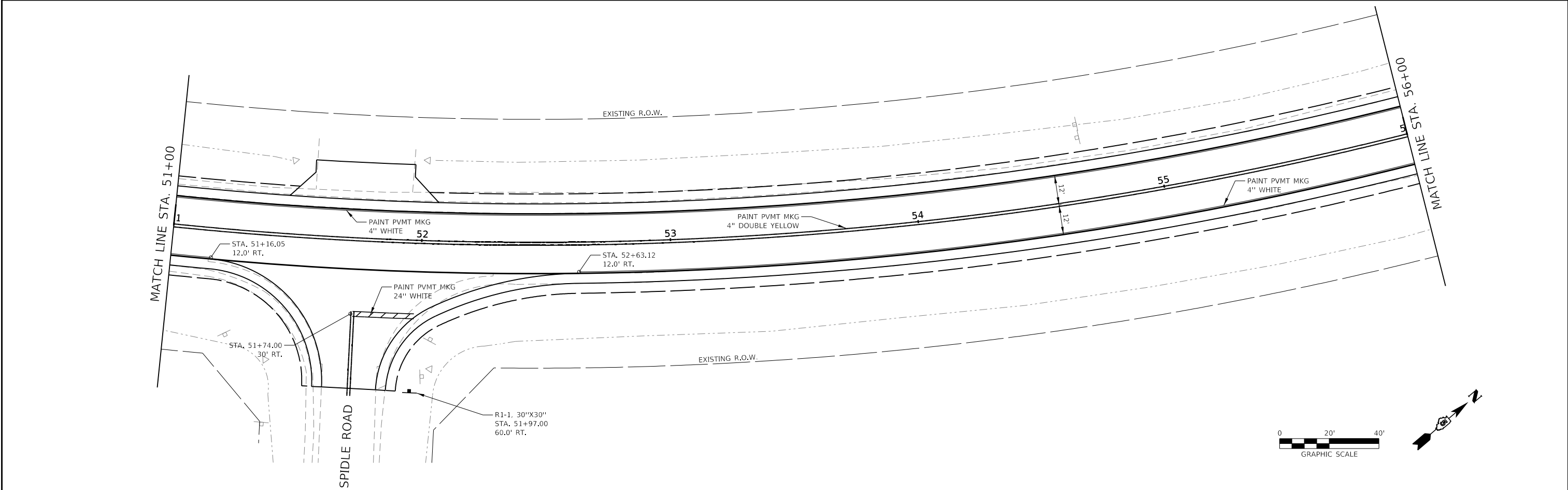
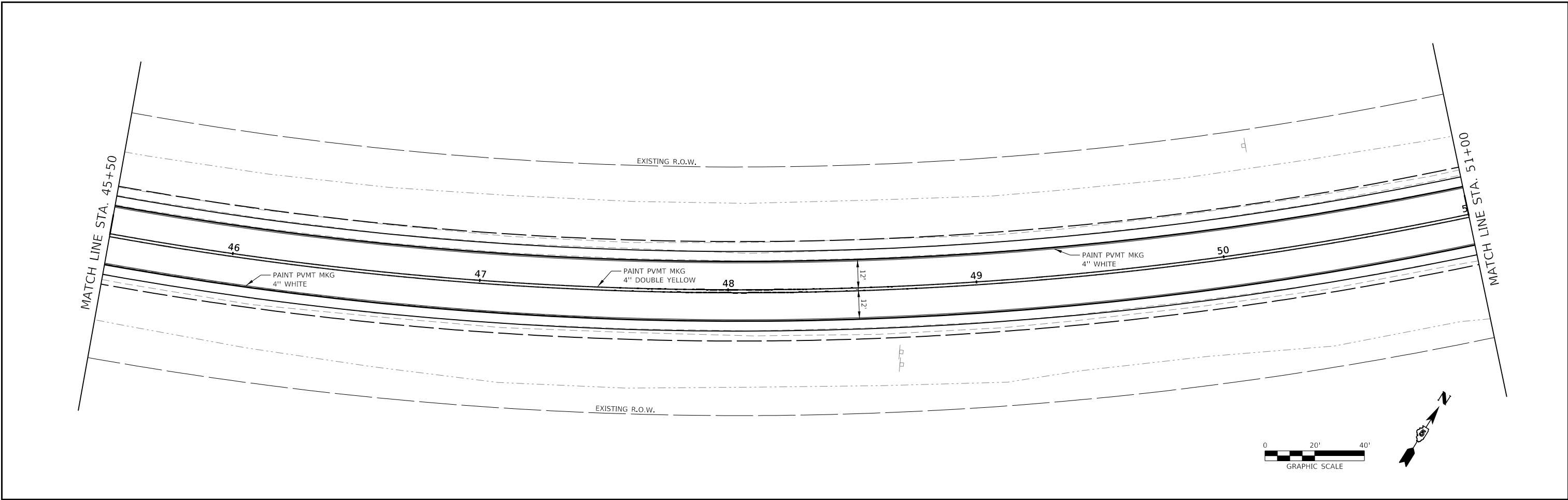
FILE NAME = 200198-shl-pvmtmkng-HMA.dgn	USER NAME = mtorentz	DESIGNED - R.P.P.	REVISED -
HAMPTON, LENZINI AND RENWICK, INC. 3035 STEVENSON DRIVE, SUITE 201 SPRINGFIELD, ILLINOIS 62703 ILLINOIS PROFESSIONAL DESIGN FIRM LS / PE / SE CORP. 184.000959	PLOT SCALE =	DRAWN - D.M.F.	REVISED -
	PLOT DATE = 10/11/2023	CHECKED - M.A.L.	REVISED -
		DATE - 10/11/23	REVISED -

STATE OF ILLINOIS
DeWITT COUNTY HIGHWAY DEPARTMENT

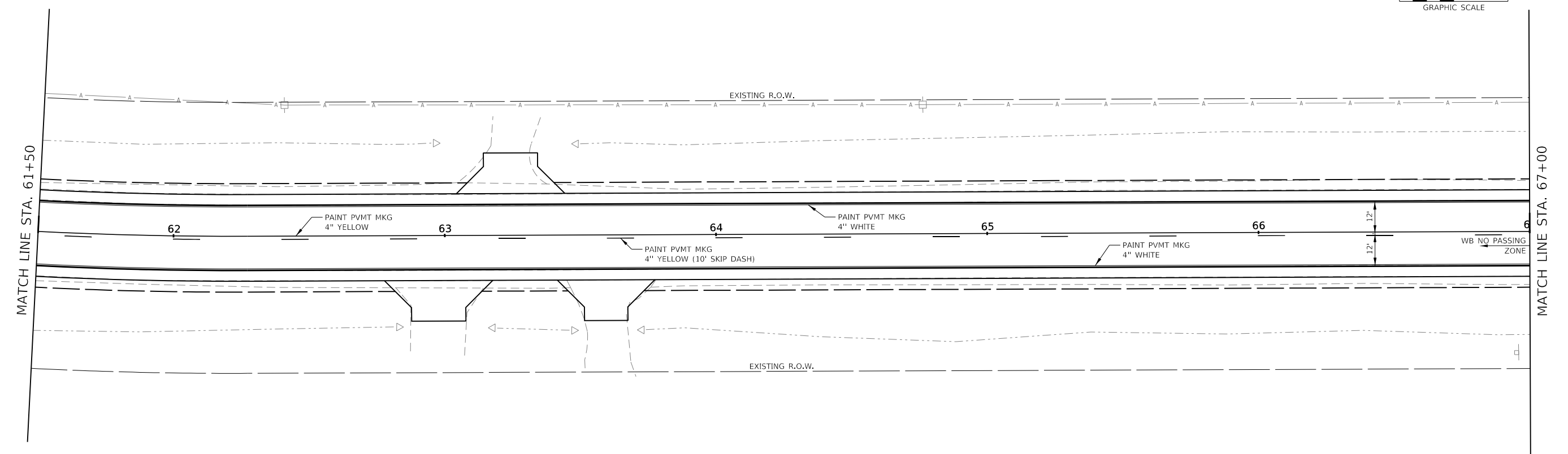
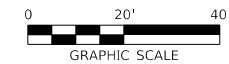
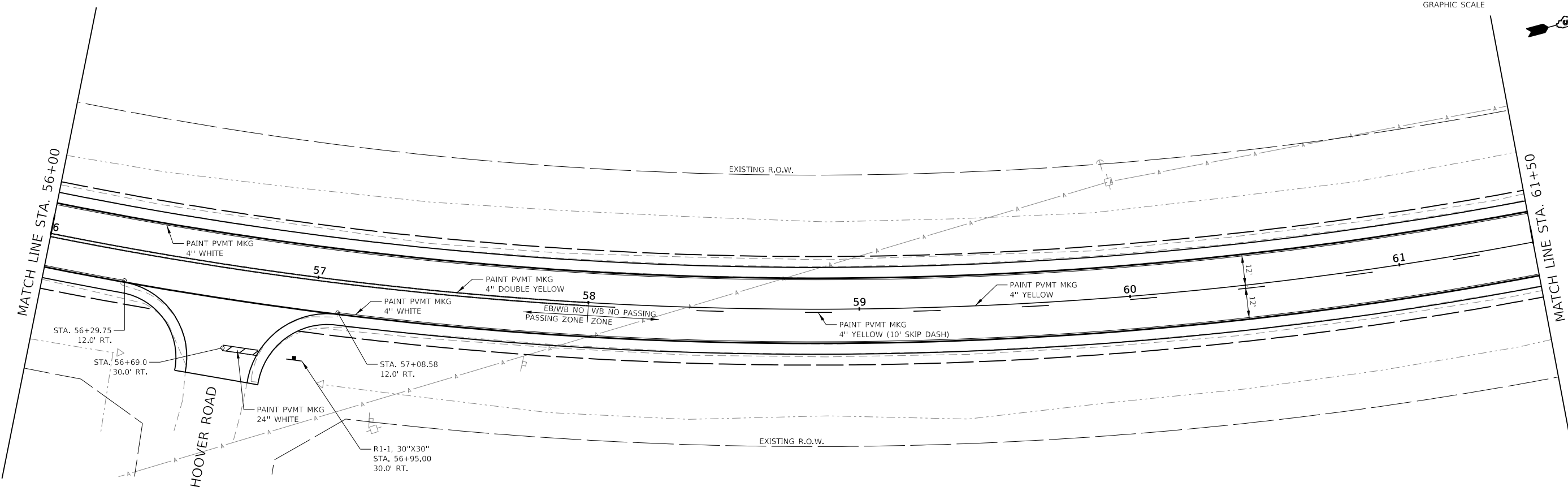
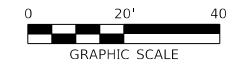
PAVEMENT MARKING AND SIGNING PLAN

C.H.	SECTION	COUNTY	TOTAL SHEETS	SHEET NO.
1	20-00044-05-RS	DeWITT	93	31
CONTRACT NO. 91626				
ILLINOIS FED. AID PROJECT 4RIL(930)				

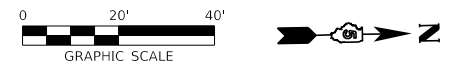
SHEET NO. 3 OF 7 SHEETS



FILE NAME = 200198-shl-pvmtmkng-HMA.dgn	USER NAME = mlorenz	DESIGNED - R.P.P.	REVISED -	STATE OF ILLINOIS DeWITT COUNTY HIGHWAY DEPARTMENT	PAVEMENT MARKING AND SIGNING PLAN	C.H.	SECTION	COUNTY	TOTAL SHEETS	SHEET NO.	
HAMPTON, LENZINI AND RENWICK, INC. 3035 STEVENSON DRIVE, SUITE 201 SPRINGFIELD, ILLINOIS 62703 ILLINOIS PROFESSIONAL DESIGN FIRM LS / PE / SE CORP. 184.000959	PLOT SCALE =	DRAWN - D.M.F.	REVISED -			1	20-00044-05-RS	DeWITT	93	32	
PLOT DATE = 10/11/2023	DATE = 10/11/23	CHECKED - M.A.L.	REVISED -			CONTRACT NO. 91626					
						ILLINOIS FED. AID PROJECT 4RIL(930)					

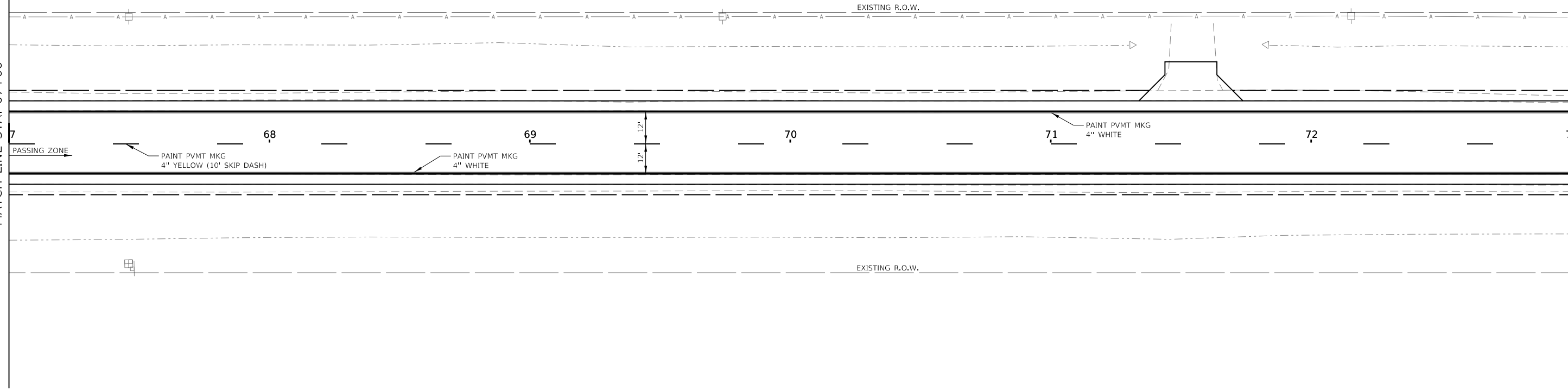


FILE NAME = 200198-shi-pvmtmkng-HMA.dgn	USER NAME = mtorentz	DESIGNED - R.P.P.	REVISED -	STATE OF ILLINOIS DeWITT COUNTY HIGHWAY DEPARTMENT	PAVEMENT MARKING AND SIGNING PLAN	C.H.	SECTION	COUNTY	TOTAL SHEETS	SHEET NO.
HAMPTON, LENZINI AND RENWICK, INC. 3035 STEVENSON DRIVE, SUITE 201 SPRINGFIELD, ILLINOIS 62703 ILLINOIS PROFESSIONAL DESIGN FIRM L.S./P.E./S.E. CORP. 184.000959	PLOT SCALE =	DRAWN - D.M.F.	REVISED -			1	20-00044-05-RS	DeWITT	93	33
PLOT DATE = 10/11/2023	CHECKED - M.A.L.	REVISED -	CONTRACT NO. 91626			ILLINOIS FED. AID PROJECT 4RIL(930)				
DATE - 10/11/23	REVISED -	SHEET NO. 5 OF 7 SHEETS								



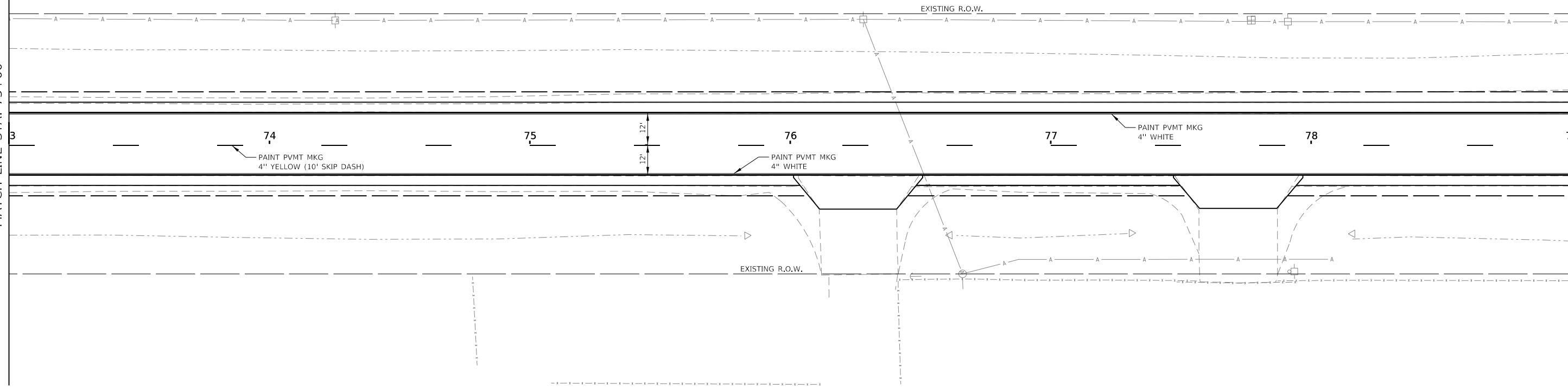
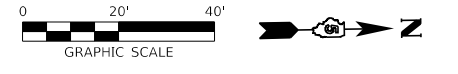
MATCH LINE STA. 67+00

MATCH LINE STA. 73+00



MATCH LINE STA. 73+00

MATCH LINE STA. 79+00

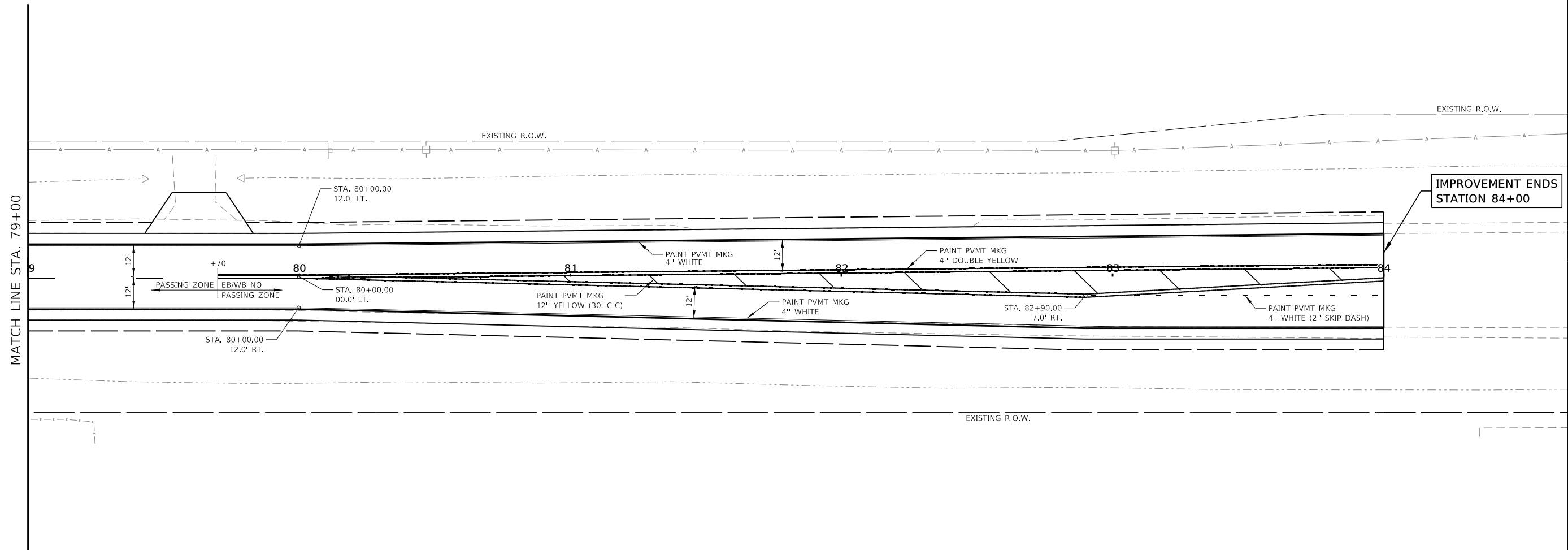
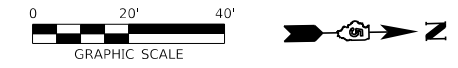


FILE NAME = 200198-shl-pvmtmkng-HMA.dgn	USER NAME = mtorentz	DESIGNED - R.P.P.	REVISED -
HAMPTON, LENZINI AND RENWICK, INC. 3035 STEVENSON DRIVE, SUITE 201 SPRINGFIELD, ILLINOIS 62703 ILLINOIS PROFESSIONAL DESIGN FIRM LS / PE / SE CORP. 184.000959		DRAWN - D.M.F.	REVISED -
	PLOT SCALE =	CHECKED - M.A.L.	REVISED -
	PLOT DATE = 10/11/2023	DATE - 10/11/23	REVISED -

STATE OF ILLINOIS
DeWITT COUNTY HIGHWAY DEPARTMENT

PAVEMENT MARKING AND SIGNING PLAN

C.H.	SECTION	COUNTY	TOTAL SHEETS	SHEET NO.
1	20-00044-05-RS	DeWITT	93	34
CONTRACT NO. 91626				
ILLINOIS FED. AID PROJECT 4RIL(930)				



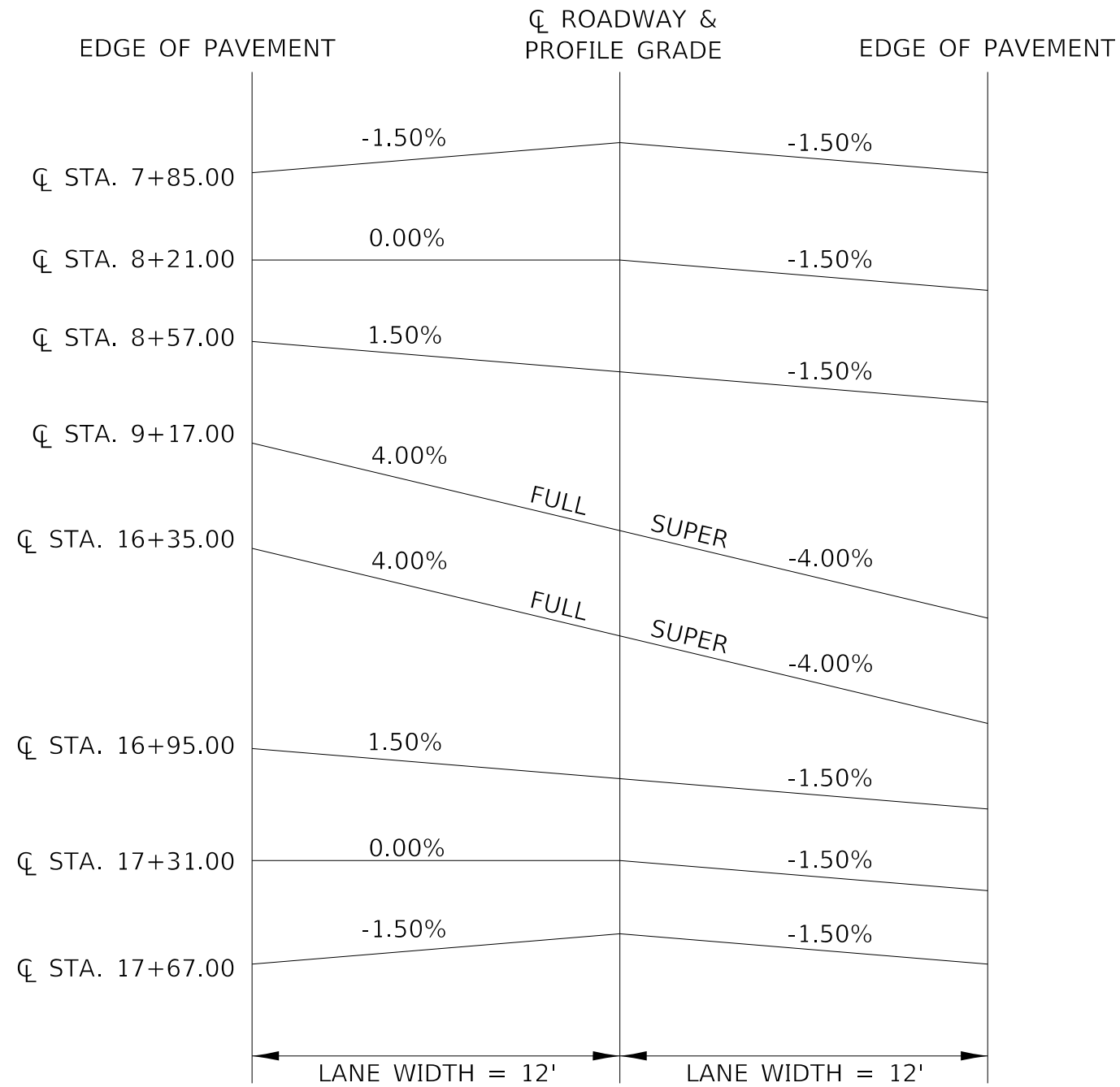
FILE NAME = 200198-shl-pvmtmkng-HMA.dgn	USER NAME = mtorentz	DESIGNED - R.P.P.	REVISED -
HAMPTON, LENZINI AND RENWICK, INC. 3035 STEVENSON DRIVE, SUITE 201 SPRINGFIELD, ILLINOIS 62703 ILLINOIS PROFESSIONAL DESIGN FIRM LS / PE / SE CORP. 184.000959		DRAWN - D.M.F.	REVISED -
	PLOT SCALE =	CHECKED - M.A.L.	REVISED -
	PLOT DATE = 10/11/2023	DATE - 10/11/23	REVISED -

STATE OF ILLINOIS
DeWITT COUNTY HIGHWAY DEPARTMENT

PAVEMENT MARKING AND SIGNING PLAN

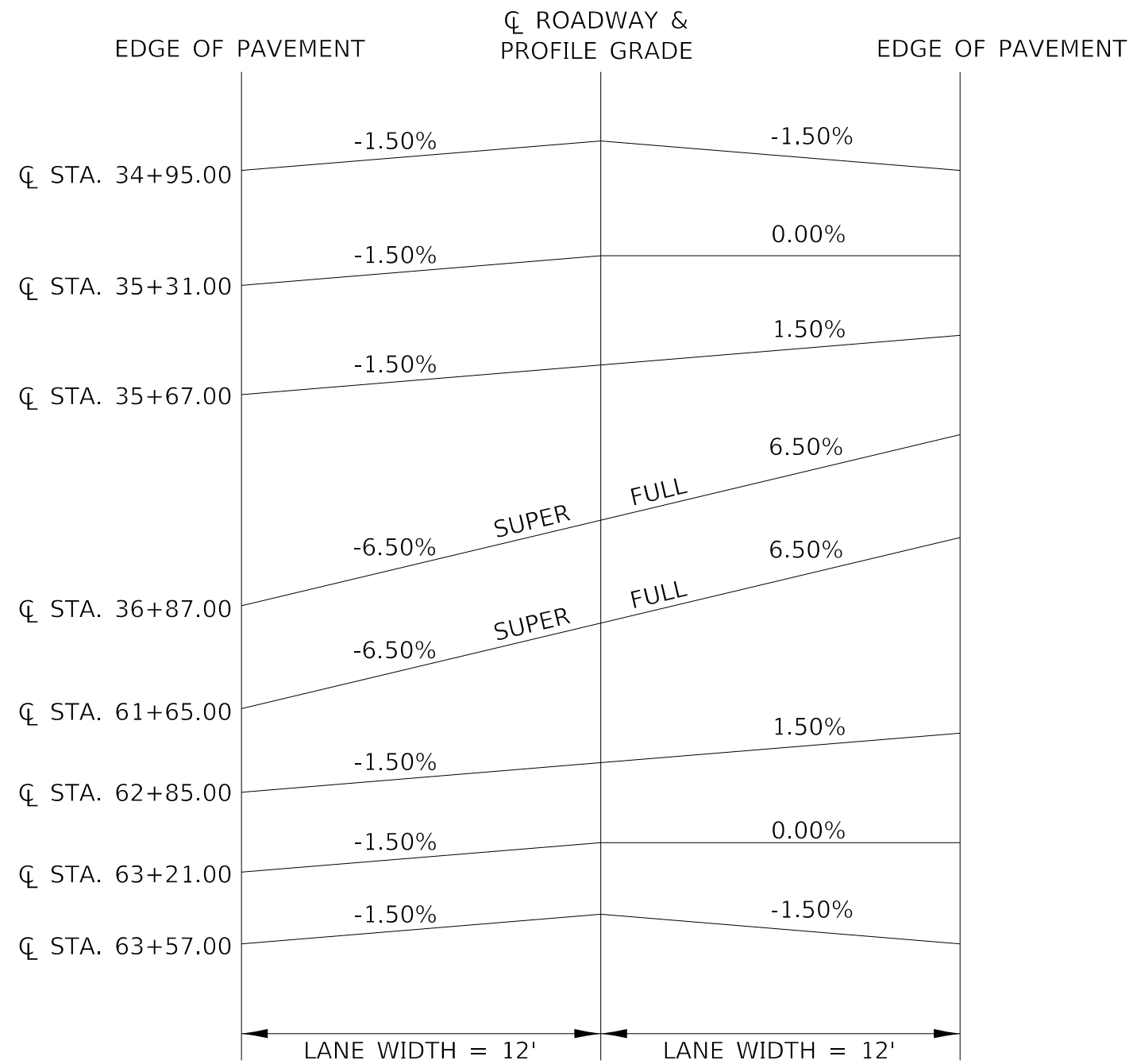
SHEET NO. 7 OF 7 SHEETS

C.H.	SECTION	COUNTY	TOTAL SHEETS	SHEET NO.
1	20-00044-05-RS	DeWITT	93	35
CONTRACT NO. 91626				
		ILLINOIS	FED. AID PROJECT 4RIL(930)	



CURVE 2 SUPERELEVATION TRANSITION

FILE NAME = 200198-sht-superelev-HMA.dgn	USER NAME = mllorenz	DESIGNED - R.P.P.	REVISED -	STATE OF ILLINOIS DeWITT COUNTY HIGHWAY DEPARTMENT	SUPERELEVATION TRANSITIONS			C.H.	SECTION	COUNTY	TOTAL SHEETS	SHEET NO.	
HAMPTON, LENZINI AND RENWICK, INC. 3085 STEVENSON DRIVE, SUITE 201 SPRINGFIELD, ILLINOIS 62703 ILLINOIS PROFESSIONAL DESIGN FIRM LS / PE / SE CORP. 184.000959		DRAWN - D.M.F.	REVISED -		SCALE: NONE	SHEET NO. 1 OF 2 SHEETS	STA.	TO STA.	1	20-00044-05-RS	DeWITT	93	36
	PLOT SCALE =	CHECKED - M.A.L.	REVISED -		CONTRACT NO. 91626								
	PLOT DATE = 10/11/2023	DATE - 10/11/23	REVISED -		ILLINOIS FED. AID PROJECT 4R(JL)(930)								

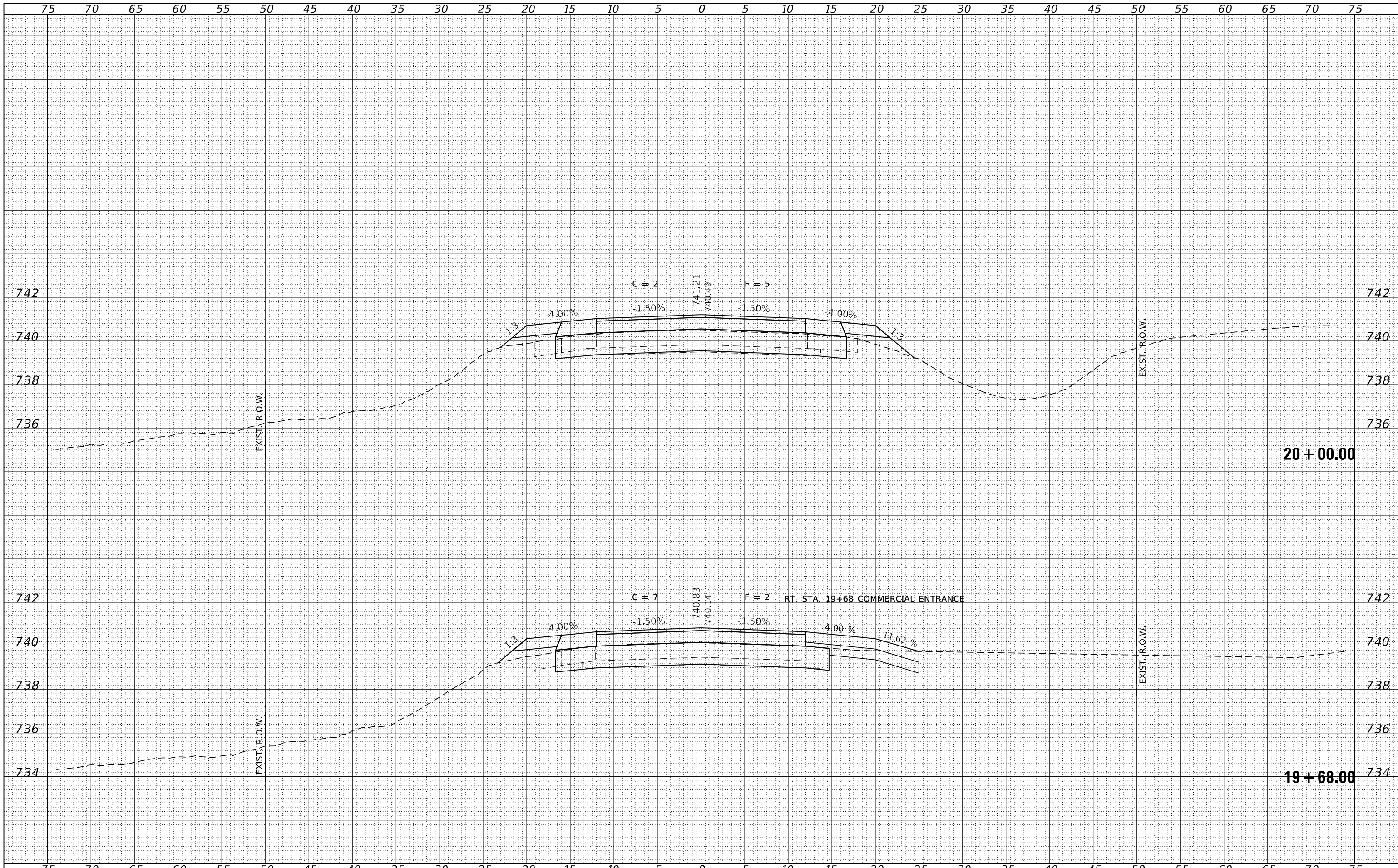


CURVE 3 SUPERELEVATION TRANSITION

FILE NAME = 200198-sht-superelev-HMA.dgn	USER NAME = mllorenz	DESIGNED - R.P.P.	REVISED -	STATE OF ILLINOIS DeWITT COUNTY HIGHWAY DEPARTMENT	SUPERELEVATION TRANSITIONS		C.H.	SECTION	COUNTY	TOTAL SHEETS	SHEET NO.	
HAMPTON, LENZINI AND RENWICK, INC. 3085 STEVENSON DRIVE, SUITE 201 SPRINGFIELD, ILLINOIS 62703 ILLINOIS PROFESSIONAL DESIGN FIRM LS / PE / SE CORP. 184.000959		DRAWN - D.M.F.	REVISED -		SCALE: NONE	SHEET NO. 2 OF 2 SHEETS	STA.	TO STA.	1	20-00044-05-RS	DeWITT	93 37
		CHECKED - M.A.L.	REVISED -		CONTRACT NO. 91626							
		DATE - 10/11/23	REVISED -		ILLINOIS FED. AID PROJECT 4R(JL)(930)							

DATE	
BY	
FINISHED SURVEY	
PLOTTED	
TEMPLATE	
NOTE BOOK	
AREAS CHECKED	
NO.	

DATE	
BY	
ORIGINAL SURVEY	
PLOTTED	
TEMPLATE	
NOTE BOOK	
AREAS CHECKED	
NO.	



FILE NAME = 200198-shl-vssheets-HMA.dgn
 USER NAME = mbrentz
 DESIGNED - R.P.P.
 DRAWN - T.W.K.
 CHECKED - M.A.L.
 DATE - 10/11/23
 PLOT SCALE = 1"=20'
 PLOT DATE = 10/11/2023

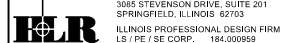
REVISIONS:
 REVISION NO. | DATE | BY | DESCRIPTION
 1 | | |
 2 | | |
 3 | | |
 4 | | |

STATE OF ILLINOIS
DeWITT COUNTY HIGHWAY DEPARTMENT

STATION CROSS SECTIONS

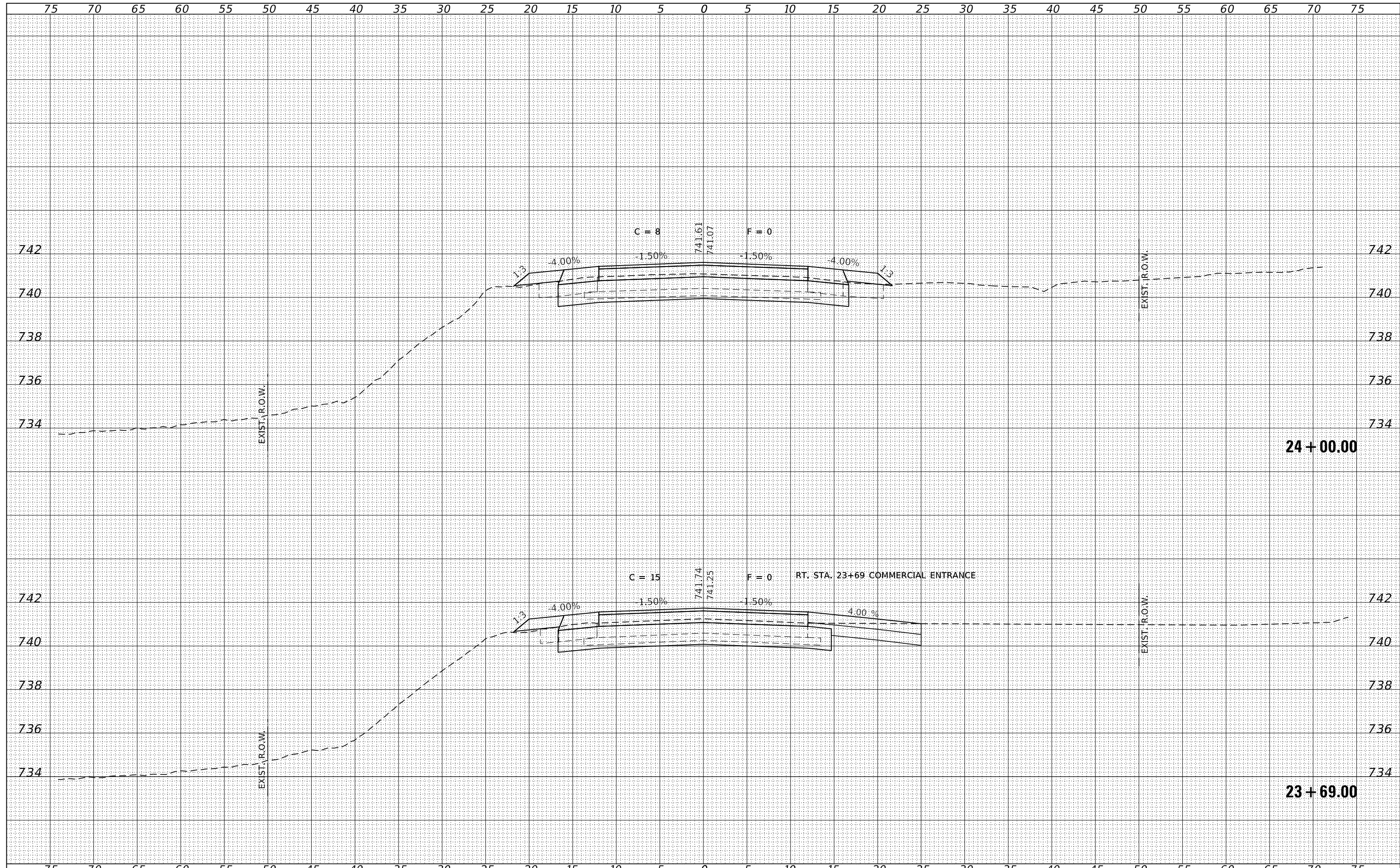
SCALE: 5V:20H SHEET NO. OF SHEETS STA. 19+68.00 TO STA. 20+00.00

C.H.	SECTION	COUNTY	TOTAL SHEETS	SHEET NO.
1	20-00044-04-R5	DeWITT	93	43
CONTRACT NO. 91626				
ILLINOIS FED. AID PROJECT 4RJI(930)				



DATE	
BY	
FINAL SURVEY	
SURVEYED	
NOTE BOOK	
NO.	
PLOTTED	
TEMPLATE	
AREAS	
CHECKED	

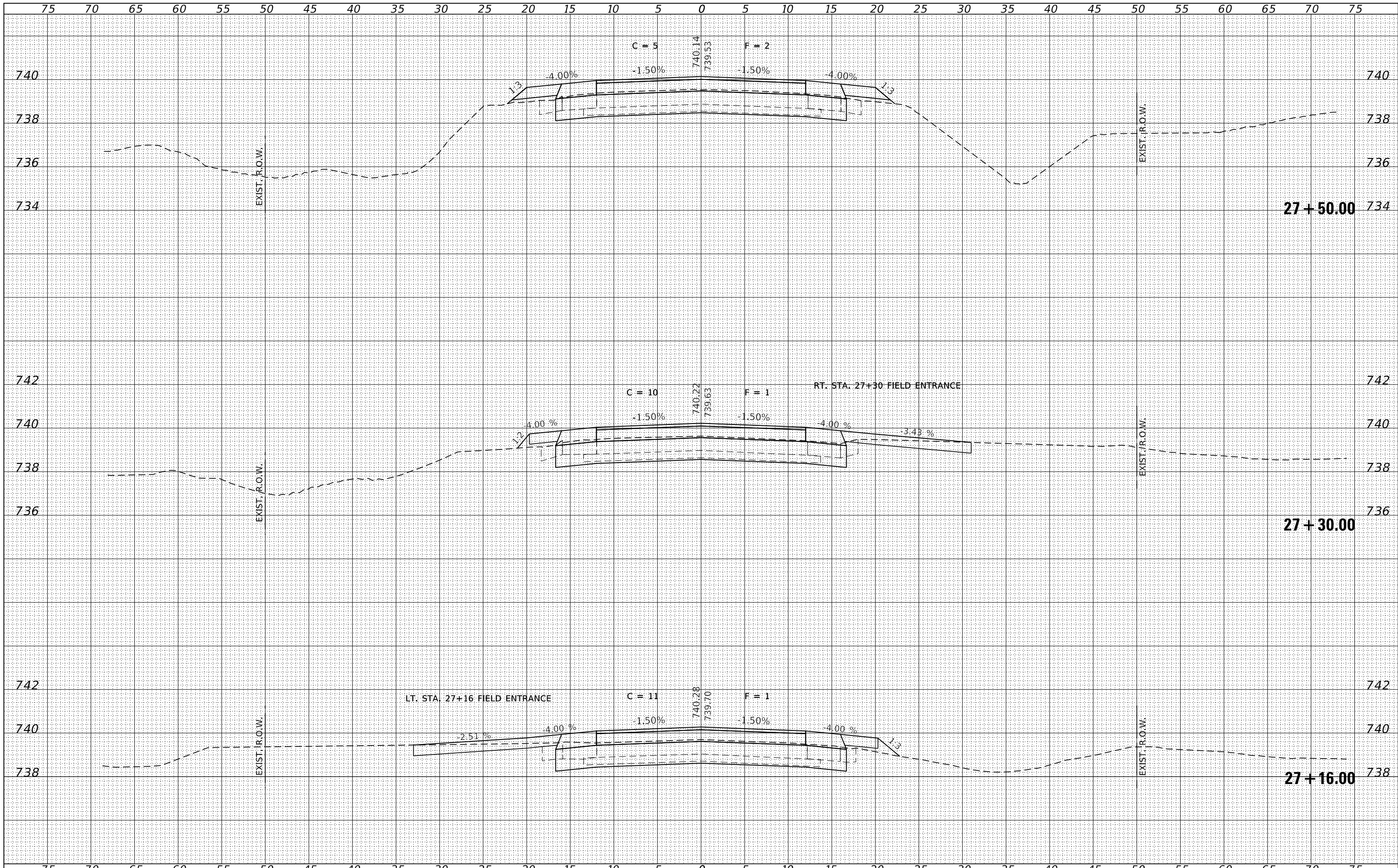
DATE	
BY	
ORIGINAL SURVEY	
SURVEYED	
NOTE BOOK	
NO.	
PLOTTED	
TEMPLATE	
AREAS	
CHECKED	



FILE NAME = 200198-shl-xssheets-HMA.dgn	USER NAME = mbrentz	DESIGNED - R.P.P.	REVISIONS	STATE OF ILLINOIS DeWITT COUNTY HIGHWAY DEPARTMENT	STATION CROSS SECTIONS			C.H.	SECTION	COUNTY	TOTAL SHEETS	SHEET NO.
HAMPTON, LENZINI AND RENWICK, INC. 3885 STEVENSON DRIVE, SUITE 201 SPRINGFIELD, ILLINOIS 62703 ILLINOIS PROFESSIONAL DESIGN FIRM L/S / PE / SE CORP. 184.009958		DRAWN - T.W.K.	REVISIONS		1	20-00044-04-R5	DeWITT	93	47			
PLOT SCALE = 1"=20'		CHECKED - M.A.L.	REVISIONS		CONTRACT NO. 91626							
PLOT DATE = 10/11/2023		DATE - 10/11/23	REVISIONS		SCALE: 5V:20H	SHEET NO.	OF SHEETS	STA. 23+69.00 TO STA. 24+00.00	ILLINOIS FED. AID PROJECT 4RJI(930)			

DATE	
BY	
SURVEYED	
PLOTTED	
TEMPLATE	
AREAS	
CHECKED	
NO.	

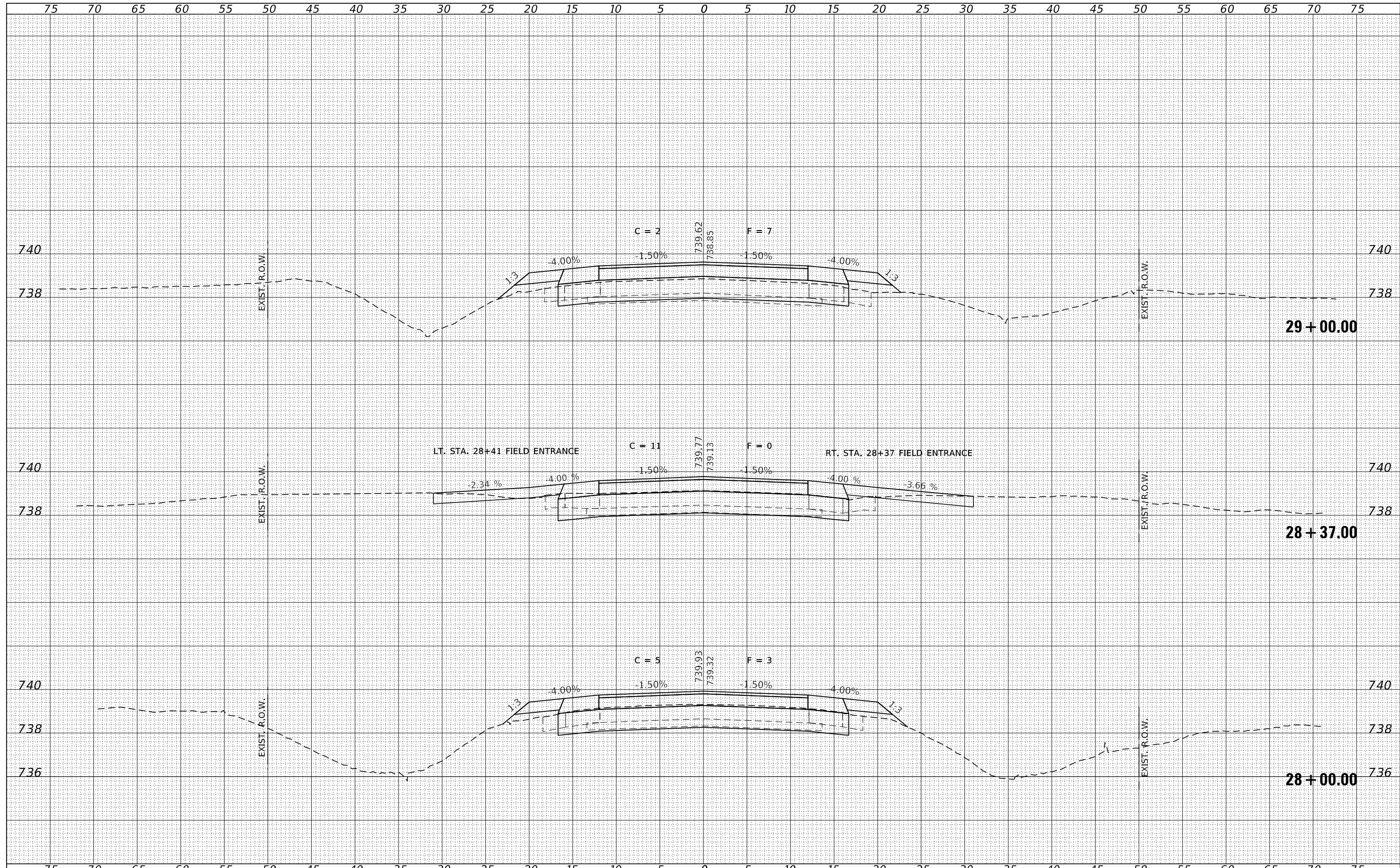
DATE	
BY	
SURVEYED	
PLOTTED	
TEMPLATE	
AREAS	
CHECKED	
NO.	



FILE NAME = 200198-shl-vssheets-HMA.dgn	USER NAME = mlbreutz	DESIGNED - R.P.P.	REVISED -	STATE OF ILLINOIS DeWITT COUNTY HIGHWAY DEPARTMENT	STATION CROSS SECTIONS			C.H.	SECTION	COUNTY	TOTAL SHEETS	SHEET NO.
HAMPTON, LENZINI AND RENWICK, INC. 3885 STEVENSON DRIVE, SUITE 201 SPRINGFIELD, ILLINOIS 62703 ILLINOIS PROFESSIONAL DESIGN FIRM L/S / PE / SE CORP. 184.009958		DRAWN - T.W.K.	REVISED -		1	20-00044-04-R5	DeWITT	93	50			
PLOT SCALE = 1"=20'		CHECKED - M.A.L.	REVISED -		CONTRACT NO. 91626							
PLOT DATE = 10/11/2023		DATE - 10/11/23	REVISED -		SCALE: 5V:20H	SHEET NO.	OF SHEETS	STA. 27+16.00 TO STA. 27+50.00	ILLINOIS FED. AID PROJECT 4RUL(930)			

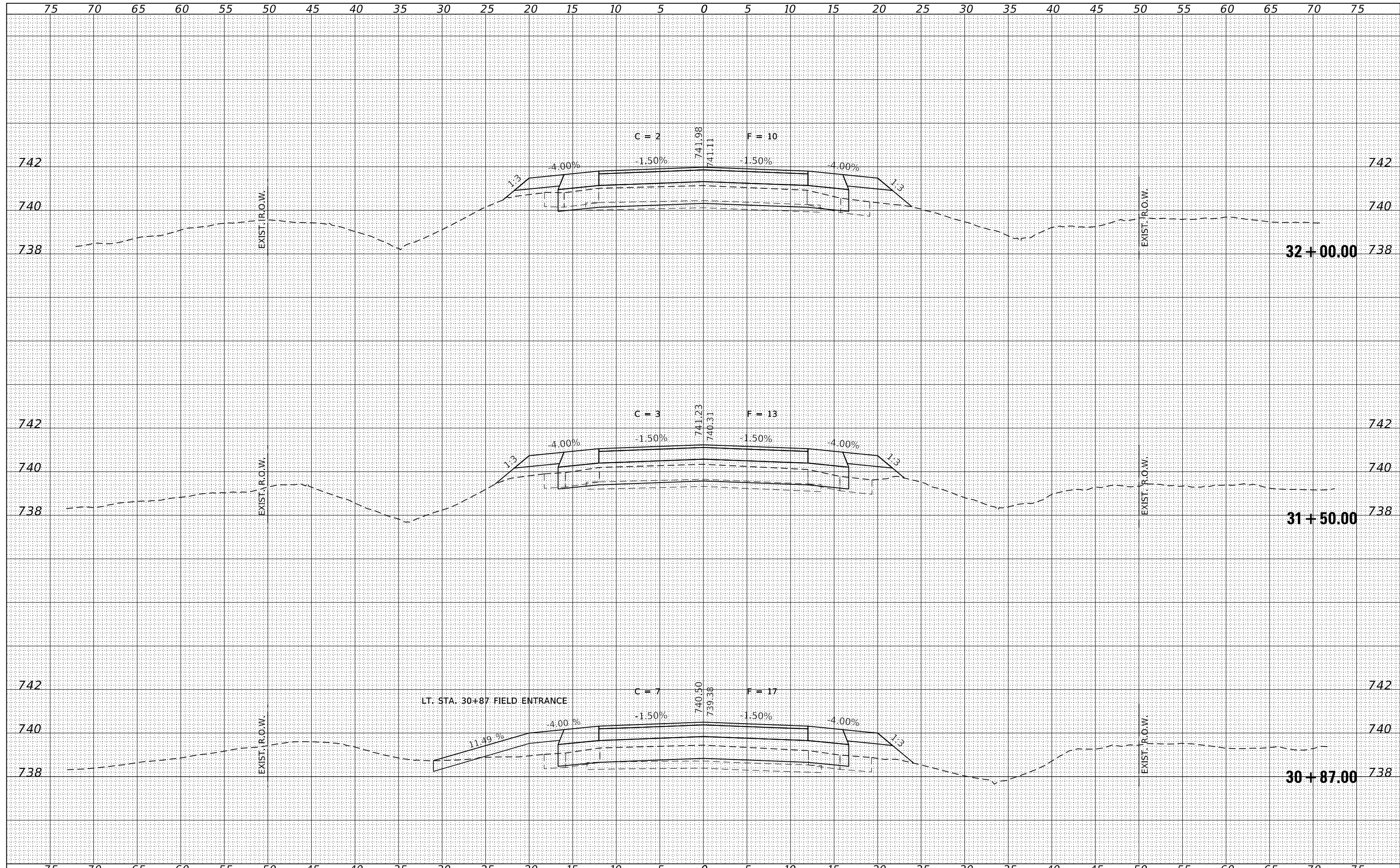
DATE	
BY	
FINAL SURVEY	
NOTE BOOK NO.	
PLOTTED TEMPLATE AREAS CHECKED	
SURVEYED	
AREAS CHECKED	

DATE	
BY	
ORIGINAL SURVEY	
NOTE BOOK NO.	
PLOTTED TEMPLATE AREAS CHECKED	
SURVEYED	
AREAS CHECKED	



DATE	
BY	
FINAL SURVEY	SURVEYED
NOTE BOOK	PLOTTED
NO.	TEMPLATE
	AREAS
	CHECKED

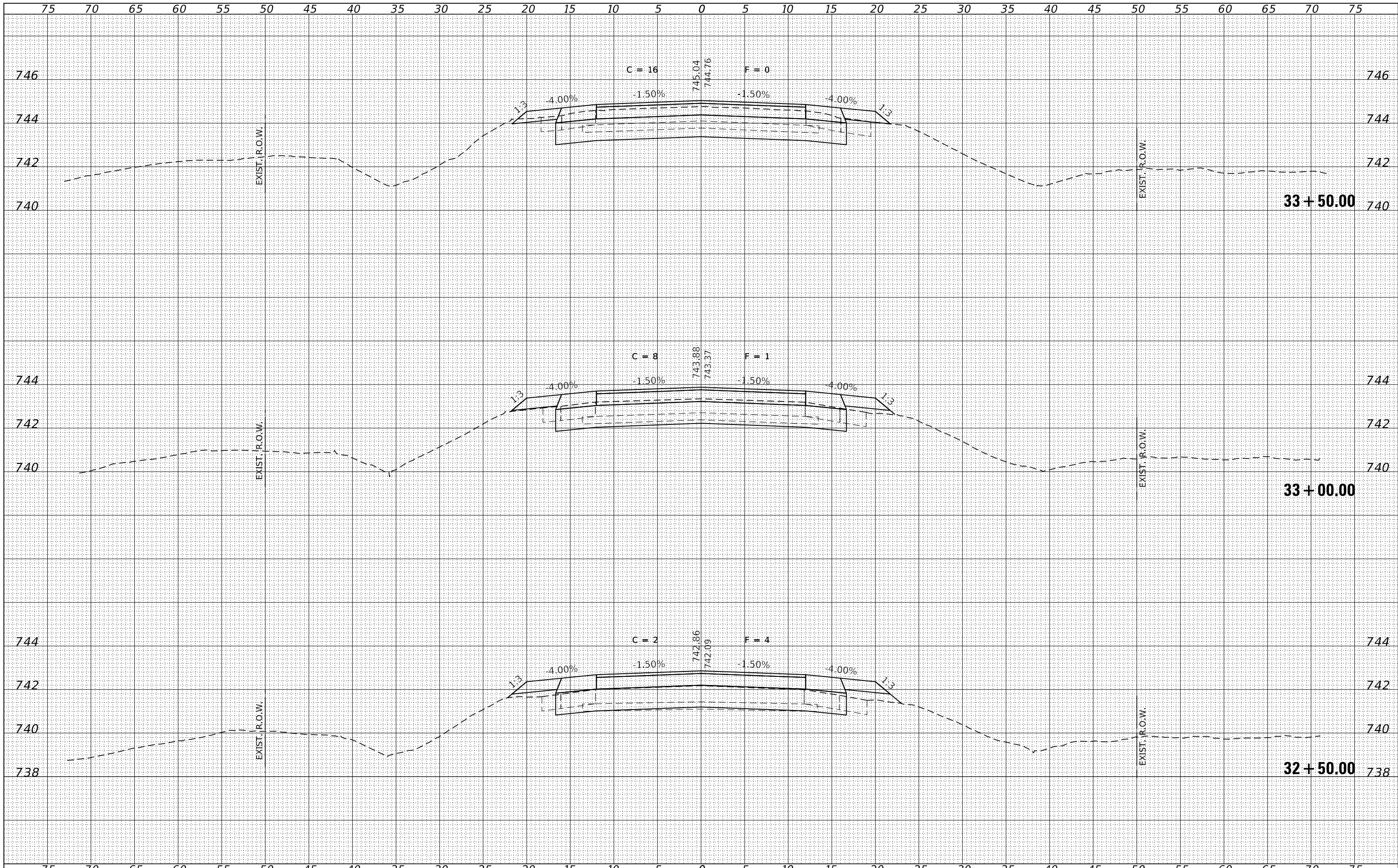
DATE	
BY	
ORIGINAL SURVEY	SURVEYED
NOTE BOOK	PLOTTED
NO.	TEMPLATE
	AREAS
	CHECKED



FILE NAME = 200198-shl-xssheets-HMA.dgn	USER NAME = mbrentz	DESIGNED - R.P.P.	REVISED -	STATE OF ILLINOIS DeWITT COUNTY HIGHWAY DEPARTMENT	STATION CROSS SECTIONS			C.H.	SECTION	COUNTY	TOTAL SHEETS	SHEET NO.
HAMPTON, LENZINI AND RENWICK, INC. 3885 STEVENSON DRIVE, SUITE 201 SPRINGFIELD, ILLINOIS 62703 ILLINOIS PROFESSIONAL DESIGN FIRM L/S / PE / SE CORP. 184-009958		DRAWN - T.W.K.	REVISED -		1	20-00044-04-R5	DeWITT	93	53			
PLOT SCALE = 1"=20'		CHECKED - M.A.L.	REVISED -		CONTRACT NO. 91626							
PLOT DATE = 10/11/2023		DATE - 10/11/23	REVISED -		ILLINOIS FED. AID PROJECT 4RIL(930)							
				SCALE: 5V:20H	SHEET NO.	OF	SHEETS	STA. 30+87.00 TO STA.	32+00.00			

DATE	
BY	
ORIGINAL SURVEY	
SURVEYED	
PLOTTED	
TEMPLATE	
AREAS	
CHECKED	
NO.	

DATE	
BY	
ORIGINAL SURVEY	
SURVEYED	
PLOTTED	
TEMPLATE	
AREAS	
CHECKED	
NO.	



FILE NAME = 200198-shl-vssheets-HMA.dgn
 DESIGNED - R.P.P.
 DRAWN - T.W.K.
 CHECKED - M.A.L.
 DATE - 10/11/23

USER NAME = mlbreutz
 PLOT SCALE = 1"=20'
 PLOT DATE = 10/11/2023

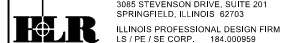
REVISIED -
 REVISIED -
 REVISIED -
 REVISIED -

STATE OF ILLINOIS
 DeWITT COUNTY HIGHWAY DEPARTMENT

STATION CROSS SECTIONS

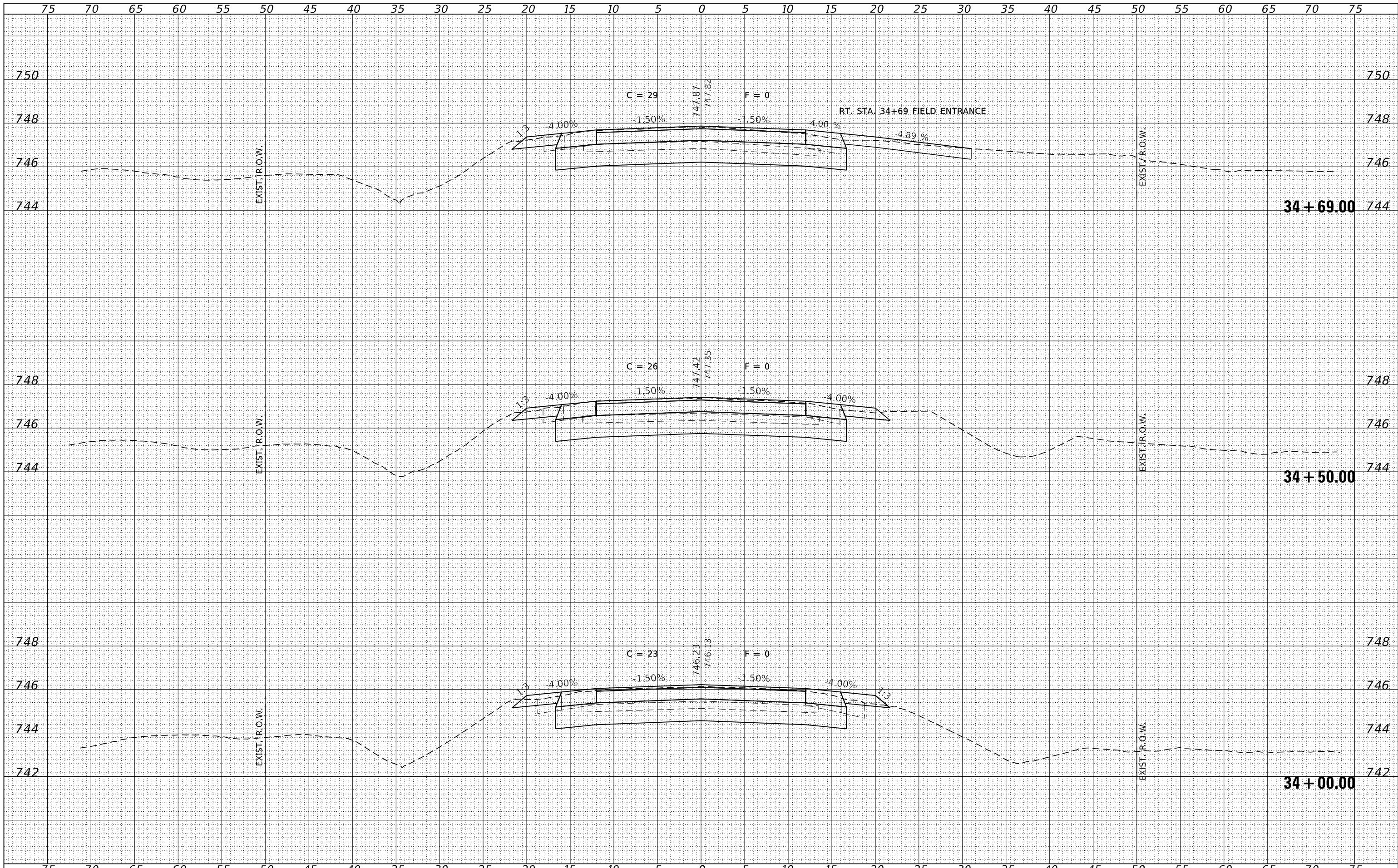
SCALE: 5V:20H SHEET NO. OF SHEETS STA. 32+50.00 TO STA. 33+50.00

C.H.	SECTION	COUNTY	TOTAL SHEETS	SHEET NO.
1	20-00044-04-R5	DeWITT	93	54
CONTRACT NO. 91626				
ILLINOIS FED. AID PROJECT 4RJI(930)				



DATE	
BY	
ORIGINAL SURVEY	
SURVEYED	
PLOTTED	
TEMPLATE	
AREAS	
CHECKED	
NO.	

DATE	
BY	
ORIGINAL SURVEY	
SURVEYED	
PLOTTED	
TEMPLATE	
AREAS	
CHECKED	
NO.	



FILE NAME = 200198-shl-vssheets-HMA.dgn
 USER NAME = mbrentz
 DESIGNED - R.P.P.
 DRAWN - T.W.K.
 CHECKED - M.A.L.
 DATE - 10/11/23
 PLOT SCALE = 1"=20'
 PLOT DATE = 10/11/2023

DESIGNED - R.P.P.
 DRAWN - T.W.K.
 CHECKED - M.A.L.
 DATE - 10/11/23

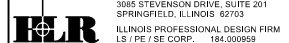
REVISED -
 REVISED -
 REVISED -
 REVISED -

STATE OF ILLINOIS
 DeWITT COUNTY HIGHWAY DEPARTMENT

STATION CROSS SECTIONS

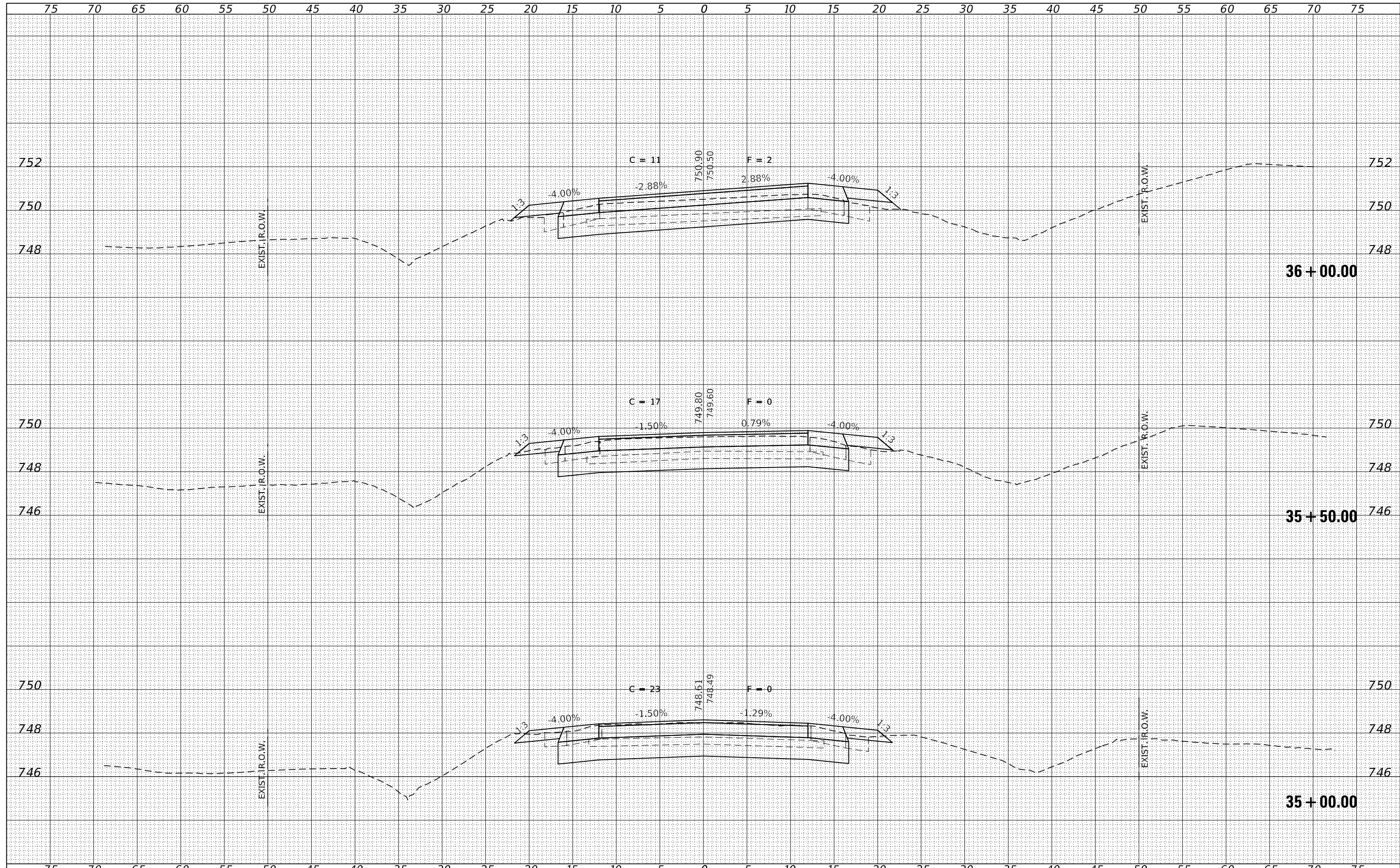
SCALE: 5V:20H SHEET NO. OF SHEETS STA. 34+00.00 TO STA. 34+69.00

C.H.	SECTION	COUNTY	TOTAL SHEETS	SHEET NO.
1	20-00044-04-R5	DeWITT	93	55
CONTRACT NO. 91626				
ILLINOIS FED. AID PROJECT 4R(JL)930				



DATE	
BY	
SURVEYED	
PLOTTED	
TEMPLATE	
AREAS	
CHECKED	
FINAL SURVEY	
NOTE BOOK	
NO.	

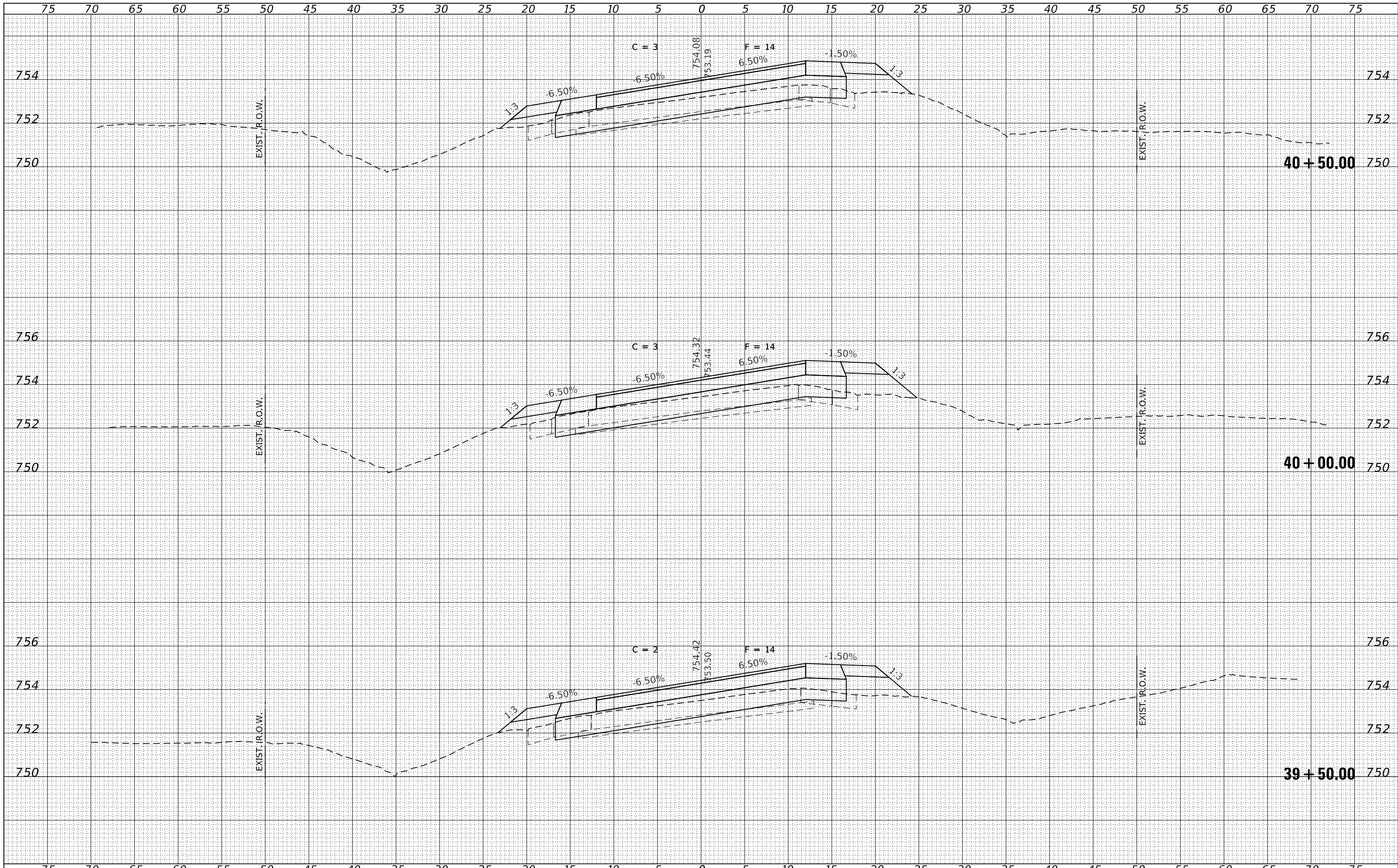
DATE	
BY	
SURVEYED	
PLOTTED	
TEMPLATE	
AREAS	
CHECKED	
ORIGINAL SURVEY	
NOTE BOOK	
NO.	



FILE NAME = 200198-shl-vssheets-HMA.dgn	USER NAME = mlbreutz	DESIGNED - R.P.P.	REVISED -	STATE OF ILLINOIS DeWITT COUNTY HIGHWAY DEPARTMENT	STATION CROSS SECTIONS			C.H.	SECTION	COUNTY	TOTAL SHEETS	SHEET NO.
HAMPTON, LENZINI AND RENWICK, INC.		DRAWN - T.W.K.	REVISED -					1	20-00044-04-R5	DeWITT	93	56
3885 STEVENSON DRIVE, SUITE 201 SPRINGFIELD, ILLINOIS 62703 ILLINOIS PROFESSIONAL DESIGN FIRM L/S / PE / SE CORP. 184.000958		CHECKED - M.A.L.	REVISED -		CONTRACT NO. 91626							
		DATE - 10/11/23	REVISED -		SCALE: 5V:20H	SHEET NO.	OF SHEETS	STA. 35+00.00 TO STA. 36+00.00	ILLINOIS FED. AID PROJECT 4RUL(930)			

DATE	
BY	
SURVEYED	
PLOTTED	
TEMPLATE	
AREAS	
CHECKED	
NO.	

DATE	
BY	
SURVEYED	
PLOTTED	
TEMPLATE	
AREAS	
CHECKED	
NO.	



FILE NAME = 200198-shl-vssheets-HMA.dgn
 USER NAME = mbrentz
 DESIGNED - R.P.P.
 DRAWN - T.W.K.
 CHECKED - M.A.L.
 DATE - 10/11/23
 PLOT SCALE = 1"=20'
 PLOT DATE = 10/11/2023

DESIGNED - R.P.P.
 DRAWN - T.W.K.
 CHECKED - M.A.L.
 DATE - 10/11/23

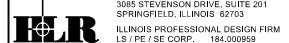
REVISED -
 REVISED -
 REVISED -
 REVISED -

STATE OF ILLINOIS
 DeWITT COUNTY HIGHWAY DEPARTMENT

STATION CROSS SECTIONS

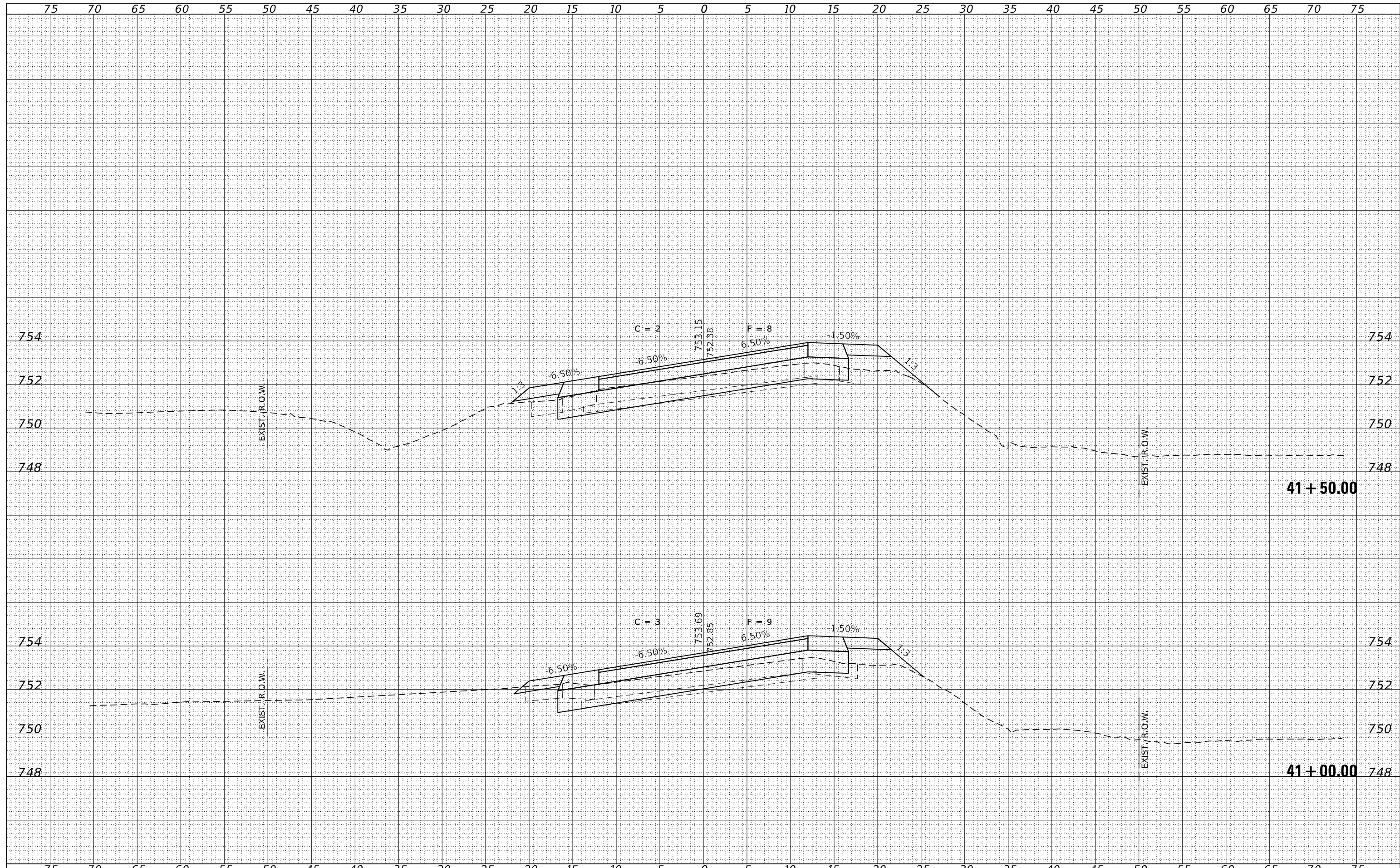
SCALE: 5V:20H SHEET NO. OF SHEETS STA. 39+50.00 TO STA. 40+50.00

C.H.	SECTION	COUNTY	TOTAL SHEETS	SHEET NO.
1	20-00044-04-R5	DeWITT	93	60
CONTRACT NO. 91626				
ILLINOIS FED. AID PROJECT 4RJI(930)				



DATE	
BY	
SURVEYED	
PLOTTED	
TEMPLATE	
AREAS	
CHECKED	
NO.	

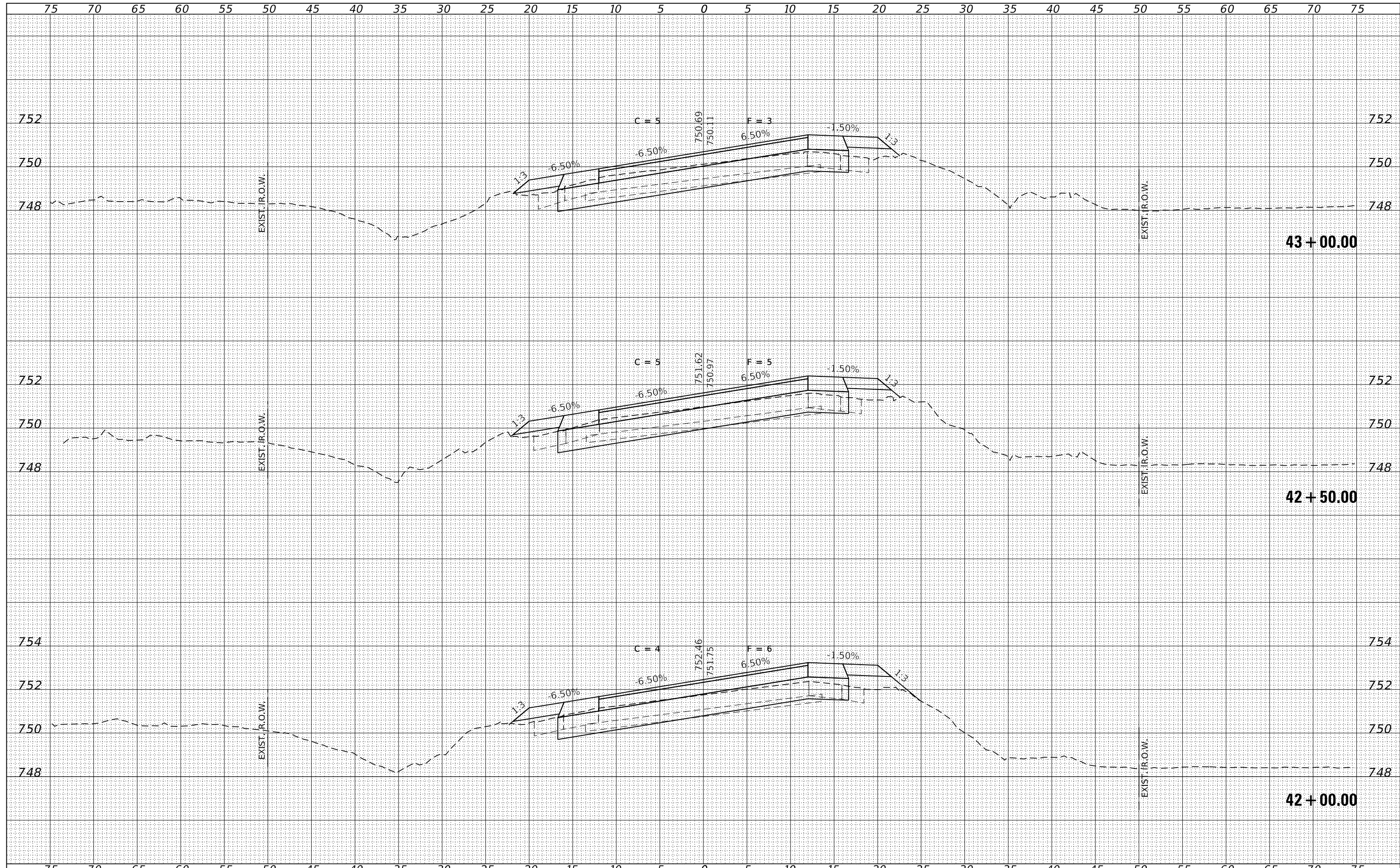
DATE	
BY	
SURVEYED	
PLOTTED	
TEMPLATE	
AREAS	
CHECKED	
NO.	



FILE NAME = 200198-shl-xssheets-HMA.dgn	USER NAME = mlbrentz	DESIGNED - R.P.P.	REvised -	STATE OF ILLINOIS DeWITT COUNTY HIGHWAY DEPARTMENT	STATION CROSS SECTIONS			C.H.	SECTION	COUNTY	TOTAL SHEETS	SHEET NO.
HAMPTON, LENZINI AND RENWICK, INC. 3885 STEVENSON DRIVE, SUITE 201 SPRINGFIELD, ILLINOIS 62703 ILLINOIS PROFESSIONAL DESIGN FIRM L/S / PE / SE CORP. 184.009958		DRAWN - T.W.K.	REvised -		1	20-00044-04-R5	DeWITT	93	61			
PLOT SCALE = 1"=20'		CHECKED - M.A.L.	REvised -		CONTRACT NO. 91626							
PLOT DATE = 10/11/2023		DATE - 10/11/23	REvised -		SCALE: 5V:20H	SHEET NO.	OF SHEETS	STA. 41+00.00 TO STA. 41+50.00	ILLINOIS FED. AID PROJECT 4RJI(930)			

DATE	
BY	
ORIGINAL SURVEY	
SURVEYED	
PLOTTED	
TEMPLATE	
AREAS	
CHECKED	
NO.	

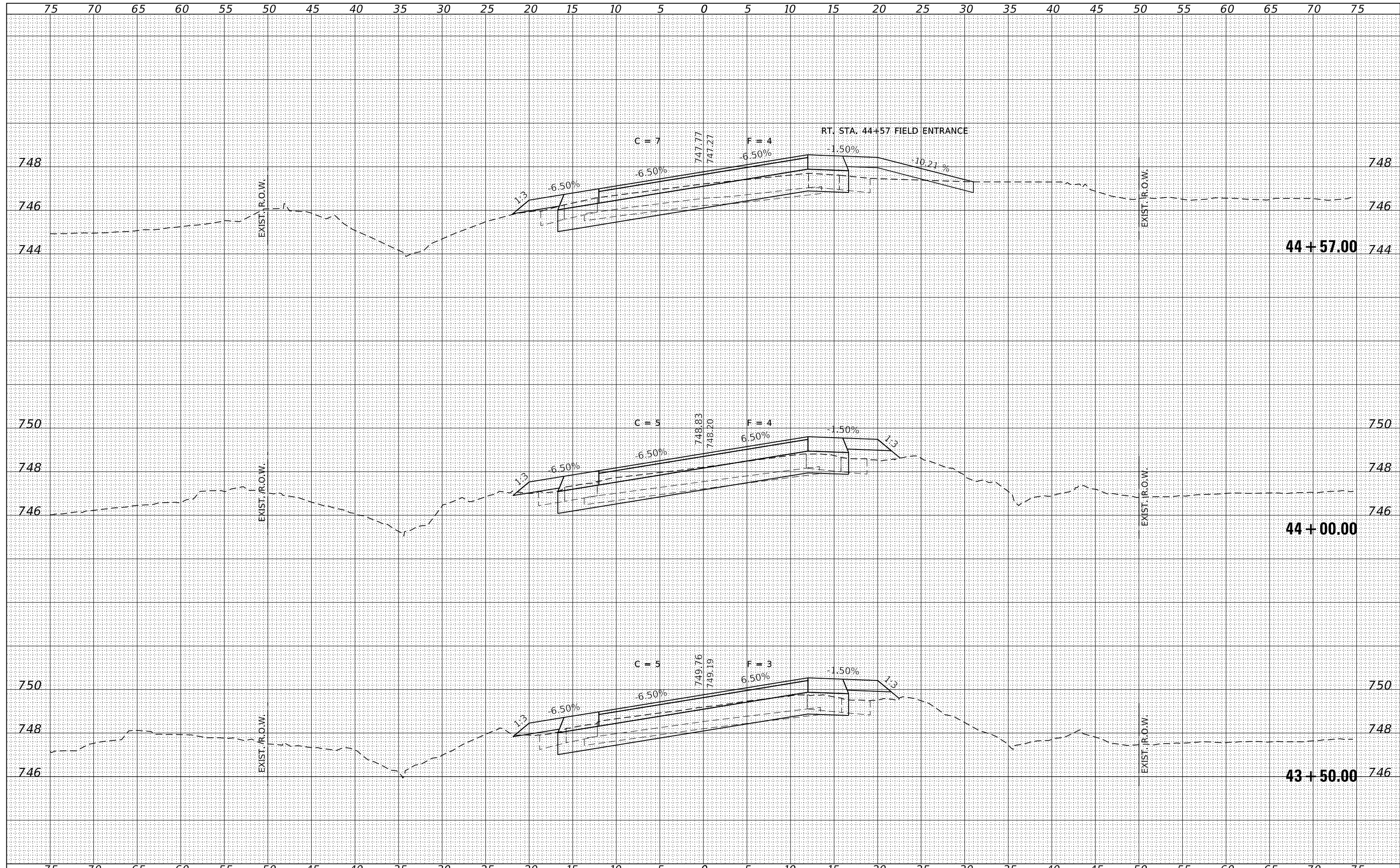
DATE	
BY	
ORIGINAL SURVEY	
SURVEYED	
PLOTTED	
TEMPLATE	
AREAS	
CHECKED	
NO.	



FILE NAME = 200198-shl-vssheets-HMA.dgn	USER NAME = mlbreutz	DESIGNED - R.P.P.	REVISED -	STATE OF ILLINOIS DeWITT COUNTY HIGHWAY DEPARTMENT	STATION CROSS SECTIONS			C.H.	SECTION	COUNTY	TOTAL SHEETS	SHEET NO.
HAMPTON, LENZINI AND RENWICK, INC. 3885 STEVENSON DRIVE, SUITE 201 SPRINGFIELD, ILLINOIS 62703 ILLINOIS PROFESSIONAL DESIGN FIRM L/S / PE / SE CORP. 184.000958		DRAWN - T.W.K.	REVISED -		1	20-00044-04-R5	DeWITT	93	62			
PLOT SCALE = 1"=20'		CHECKED - M.A.L.	REVISED -		CONTRACT NO. 91626							
PLOT DATE = 10/11/2023		DATE - 10/11/23	REVISED -		SCALE: 5V:20H	SHEET NO.	OF SHEETS	STA. 42+00.00 TO STA. 43+00.00	ILLINOIS FED. AID PROJECT 4RJI(930)			

DATE	
BY	
SURVEYED	
PLOTTED	
TEMPLATE	
AREAS	
CHECKED	
NO.	

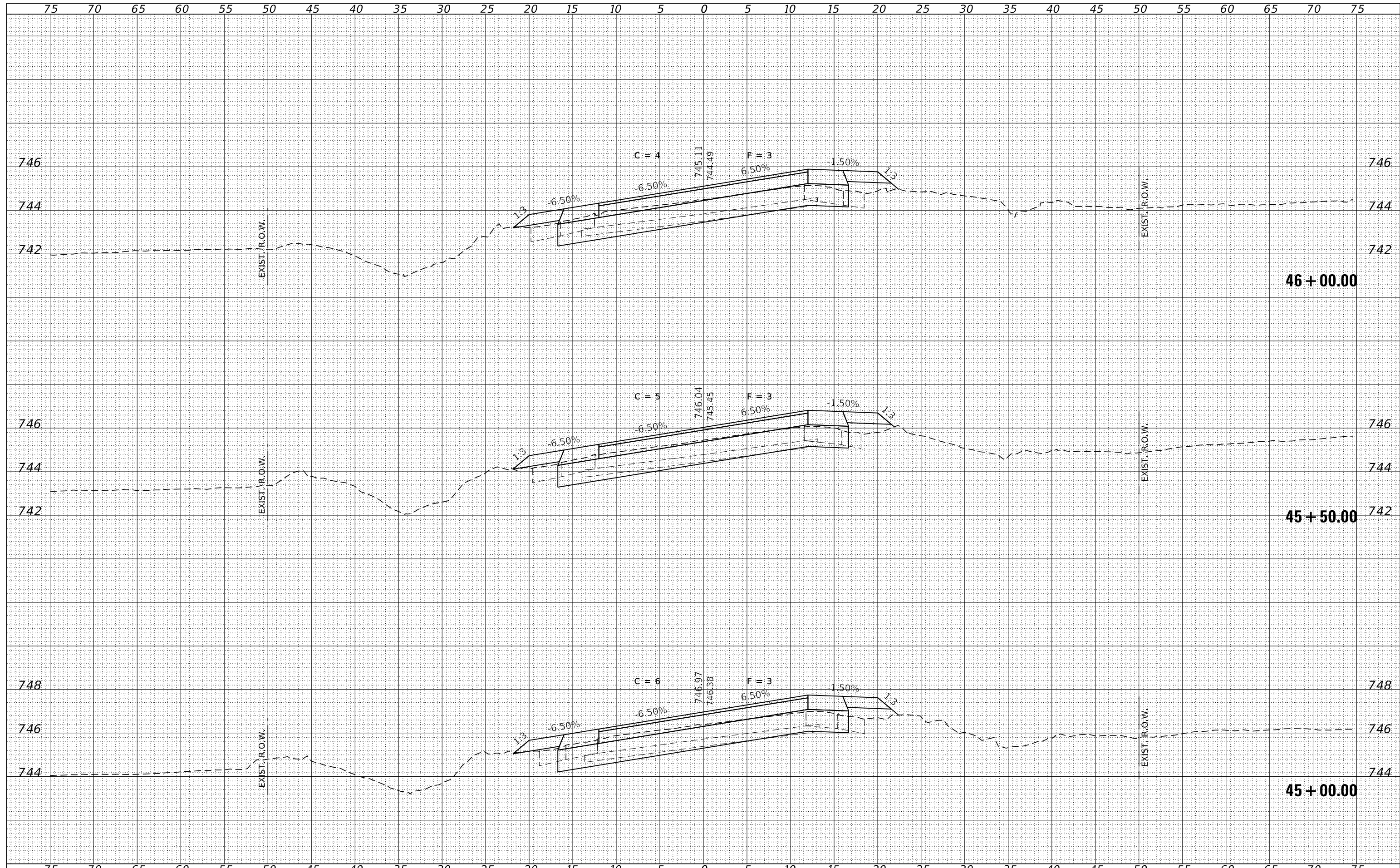
DATE	
BY	
SURVEYED	
PLOTTED	
TEMPLATE	
AREAS	
CHECKED	
NO.	



FILE NAME = 200198-shl-xssheets-HMA.dgn	USER NAME = mlbreutz	DESIGNED - R.P.P.	REVISED -	STATE OF ILLINOIS DeWITT COUNTY HIGHWAY DEPARTMENT	STATION CROSS SECTIONS			C.H.	SECTION	COUNTY	TOTAL SHEETS	SHEET NO.
HAMPTON, LENZINI AND RENWICK, INC.		DRAWN - T.W.K.	REVISED -		1	20-00044-04-R5	DeWITT	93	63			
3885 STEVENSON DRIVE, SUITE 201 SPRINGFIELD, ILLINOIS 62703 ILLINOIS PROFESSIONAL DESIGN FIRM L.S./P.E. CORP. 184-009958		CHECKED - M.A.L.	REVISED -		CONTRACT NO. 91626							
		DATE - 10/11/23	REVISED -		SCALE: 5V:20H	SHEET NO.	OF SHEETS	STA. 43+50.00 TO STA. 44+57.00	ILLINOIS FED. AID PROJECT 4RIL(930)			

DATE	
BY	
SURVEYED	
PLOTTED	
TEMPLATE	
AREAS	
CHECKED	
FINAL SURVEY	
NOTE BOOK	
NO.	

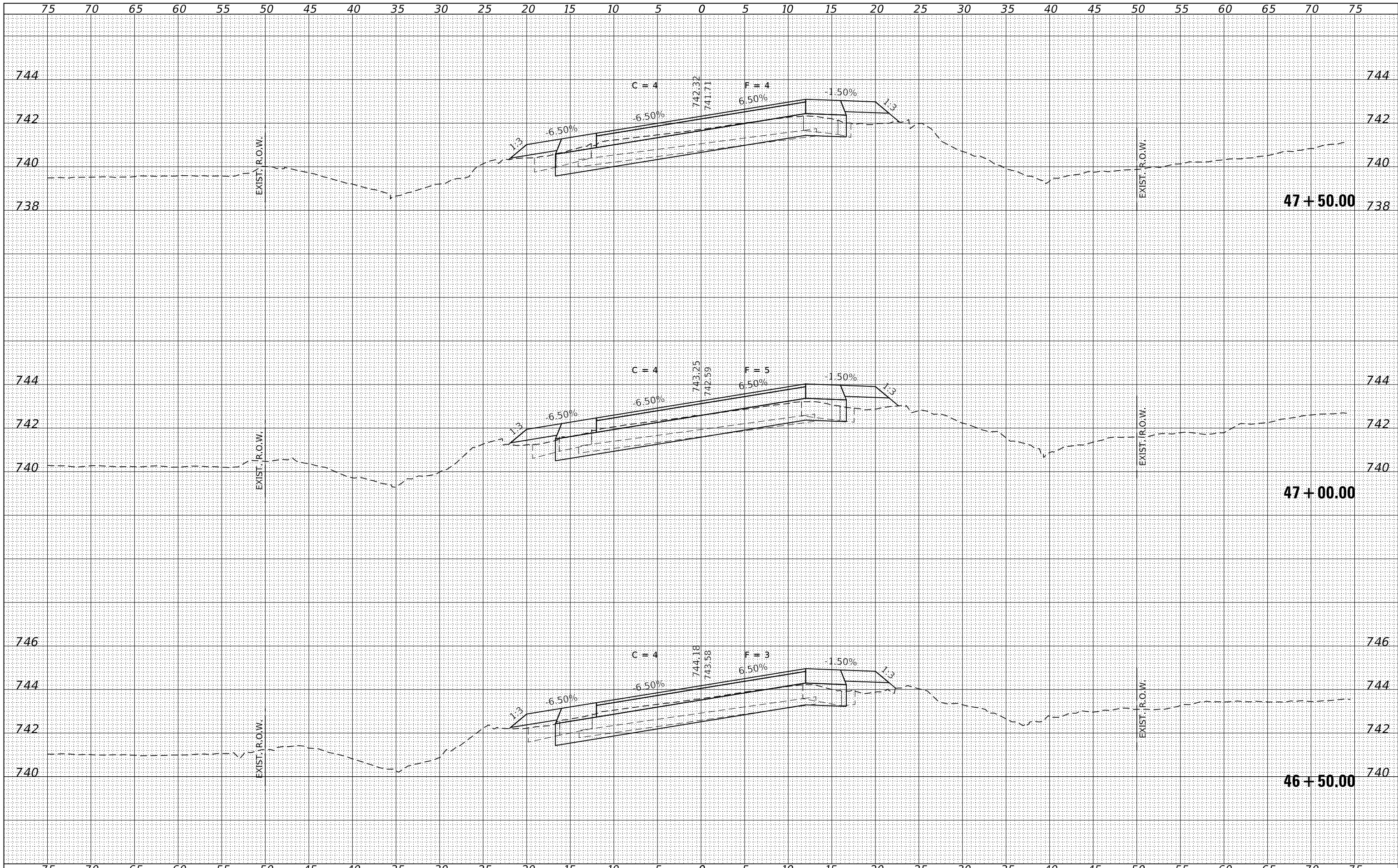
DATE	
BY	
SURVEYED	
PLOTTED	
TEMPLATE	
AREAS	
CHECKED	
ORIGINAL SURVEY	
NOTE BOOK	
NO.	



FILE NAME = 200198-shl-xssheets-HMA.dgn	USER NAME = mlbrentz	DESIGNED - R.P.P.	REVISED -	STATE OF ILLINOIS DeWITT COUNTY HIGHWAY DEPARTMENT	STATION CROSS SECTIONS			C.H.	SECTION	COUNTY	TOTAL SHEETS	SHEET NO.
HAMPTON, LENZINI AND RENWICK, INC. 3885 STEVENSON DRIVE, SUITE 201 SPRINGFIELD, ILLINOIS 62703 ILLINOIS PROFESSIONAL DESIGN FIRM L.S. / P.E. / S.E. CORP. 184.000958		DRAWN - T.W.K.	REVISED -		1	20-00044-04-R5	DeWITT	93	64			
PLOT SCALE = 1"=20'		CHECKED - M.A.L.	REVISED -		CONTRACT NO. 91626							
PLOT DATE = 10/11/2023		DATE - 10/11/23	REVISED -		SCALE: 5V:20H	SHEET NO.	OF SHEETS	STA. 45+00.00 TO STA. 46+00.00	ILLINOIS FED. AID PROJECT 4RJI(930)			

DATE	
BY	
ORIGINAL SURVEY NO.	
SURVEYED	
PLOTTED	
TEMPLATE	
AREAS CHECKED	
AREAS CHECKED	

DATE	
BY	
ORIGINAL SURVEY NO.	
SURVEYED	
PLOTTED	
TEMPLATE	
AREAS CHECKED	
AREAS CHECKED	



FILE NAME = 200198-shl-vssheets-HMA.dgn
 DESIGNED - R.P.P.
 DRAWN - T.W.K.
 CHECKED - M.A.L.
 DATE - 10/11/23

USER NAME = mlbrentz
 PLOT SCALE = 1"=20'
 PLOT DATE = 10/11/2023

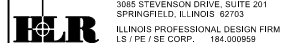
REVISIED -
 REVISIED -
 REVISIED -
 REVISIED -

STATE OF ILLINOIS
DeWITT COUNTY HIGHWAY DEPARTMENT

STATION CROSS SECTIONS

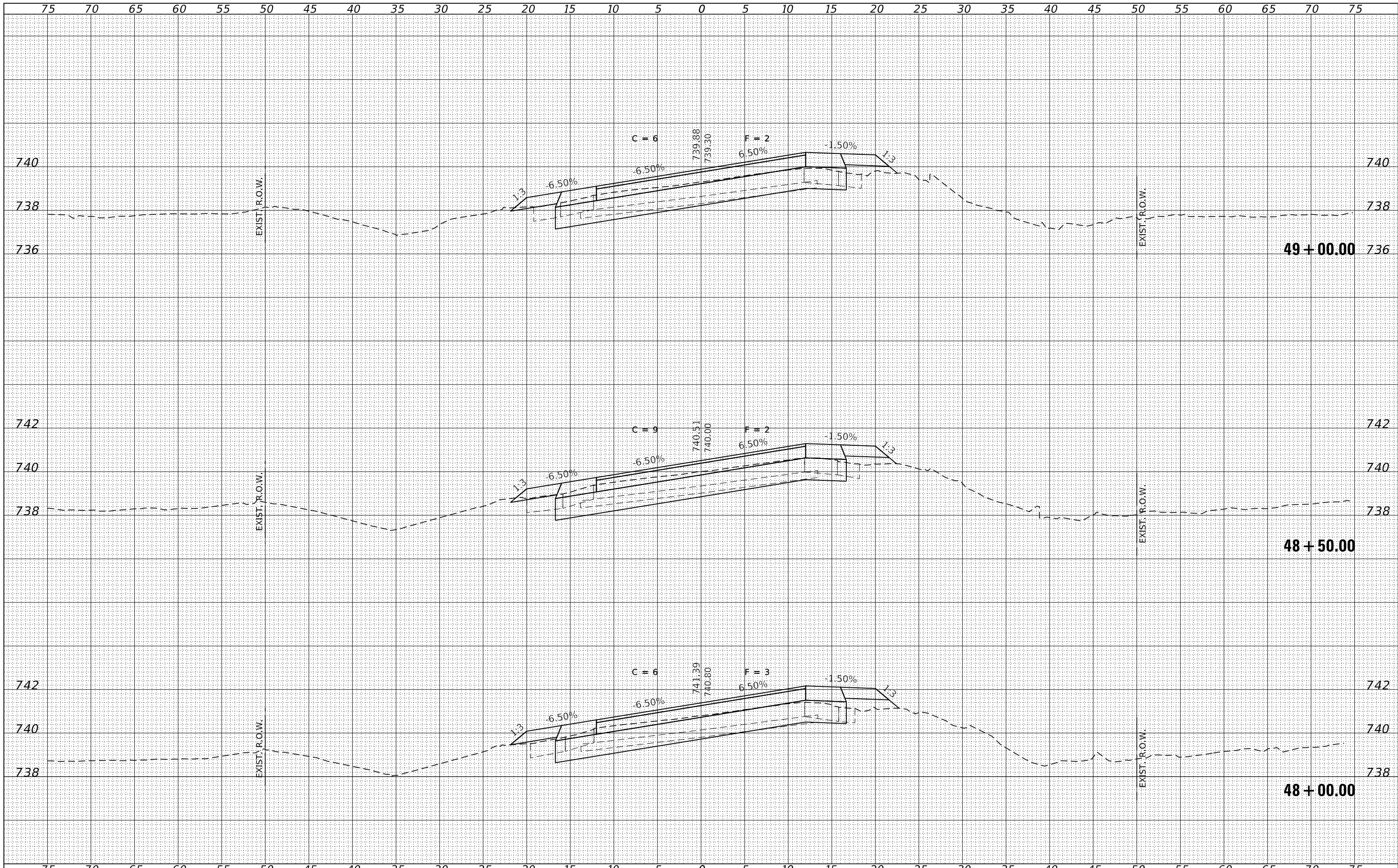
SCALE: 5V:20H SHEET NO. OF SHEETS STA. 46+50.00 TO STA. 47+50.00

C.H.	SECTION	COUNTY	TOTAL SHEETS	SHEET NO.
1	20-00044-04-R5	DeWITT	93	65
CONTRACT NO. 91626				
ILLINOIS FED. AID PROJECT 4R(JL)930				



DATE	
BY	
SURVEYED	
PLOTTED	
TEMPLATE	
AREAS	
CHECKED	
NO.	

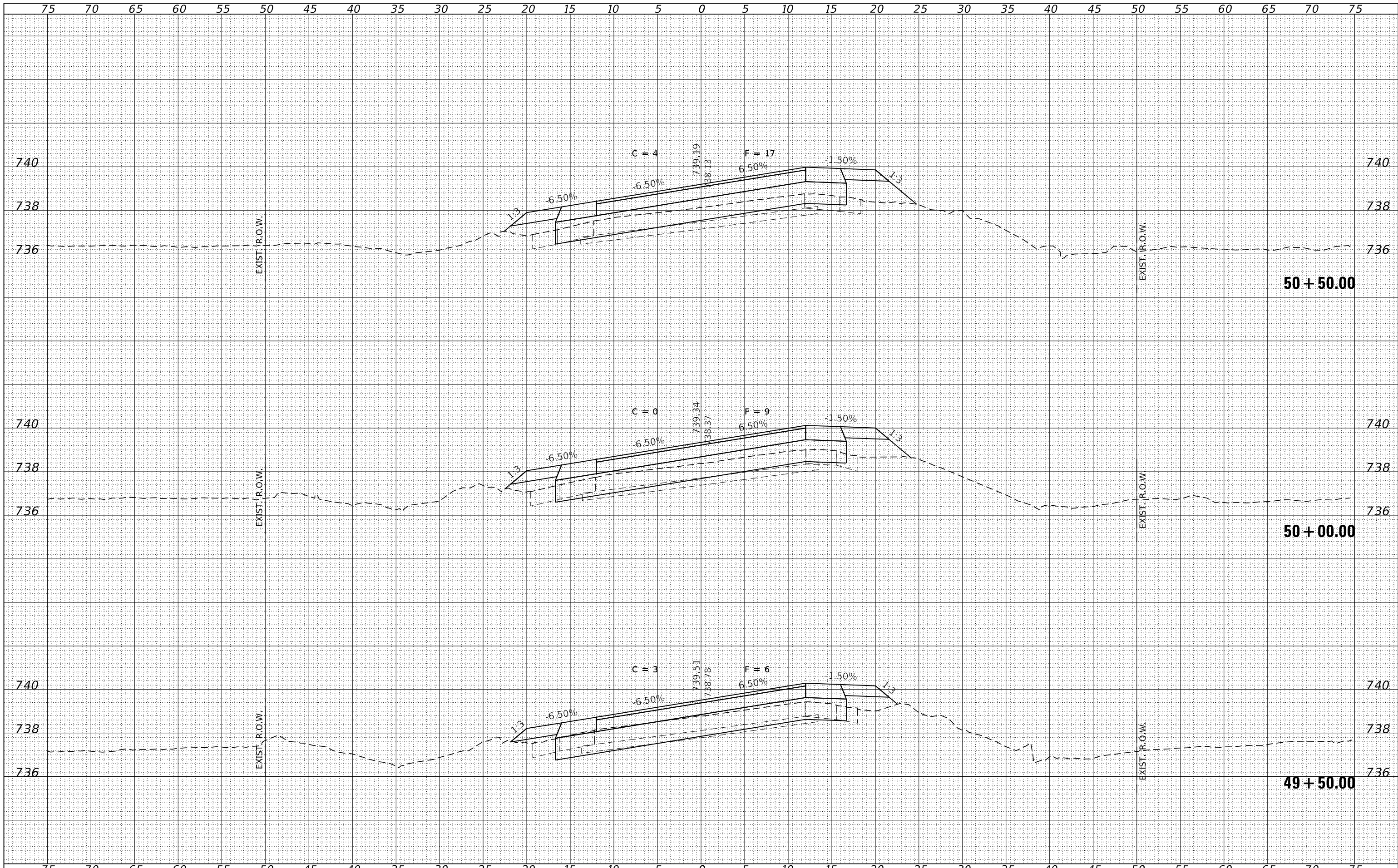
DATE	
BY	
SURVEYED	
PLOTTED	
TEMPLATE	
AREAS	
CHECKED	
NO.	



FILE NAME = 200198-shl-xssheets-HMA.dgn	USER NAME = mlbreutz	DESIGNED - R.P.P.	REVISED -	STATE OF ILLINOIS DeWITT COUNTY HIGHWAY DEPARTMENT	STATION CROSS SECTIONS			C.H.	SECTION	COUNTY	TOTAL SHEETS	SHEET NO.
HAMPTON, LENZINI AND RENWICK, INC.		DRAWN - T.W.K.	REVISED -		1	20-00044-04-R5	DeWITT	93	66			
3885 STEVENSON DRIVE, SUITE 201 SPRINGFIELD, ILLINOIS 62703 ILLINOIS PROFESSIONAL DESIGN FIRM L.S./P.E. CORP. 184.009958		CHECKED - M.A.L.	REVISED -		CONTRACT NO. 91626							
		DATE - 10/11/23	REVISED -		SCALE: 5V:20H	SHEET NO.	OF SHEETS	STA. 48+00.00 TO STA. 49+00.00	ILLINOIS FED. AID PROJECT 4R(JL)930			

DATE	
BY	
SURVEYED	
PLOTTED	
TEMPLATE	
AREAS	
CHECKED	
FINAL SURVEY	
NOTE BOOK	
NO.	

DATE	
BY	
SURVEYED	
PLOTTED	
TEMPLATE	
AREAS	
CHECKED	
ORIGINAL SURVEY	
NOTE BOOK	
NO.	



FILE NAME = 200198-shl-xssheets-HMA.dgn
 USER NAME = mbrentz
 DESIGNED - R.P.P.
 DRAWN - T.W.K.
 CHECKED - M.A.L.
 DATE - 10/11/23
 PLOT SCALE = 1"=20'
 PLOT DATE = 10/11/2023

REVISOR -
 REVISOR -
 REVISOR -
 REVISOR -

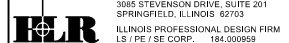
DESIGNED - R.P.P.
 DRAWN - T.W.K.
 CHECKED - M.A.L.
 DATE - 10/11/23

STATE OF ILLINOIS
 DeWITT COUNTY HIGHWAY DEPARTMENT

STATION CROSS SECTIONS

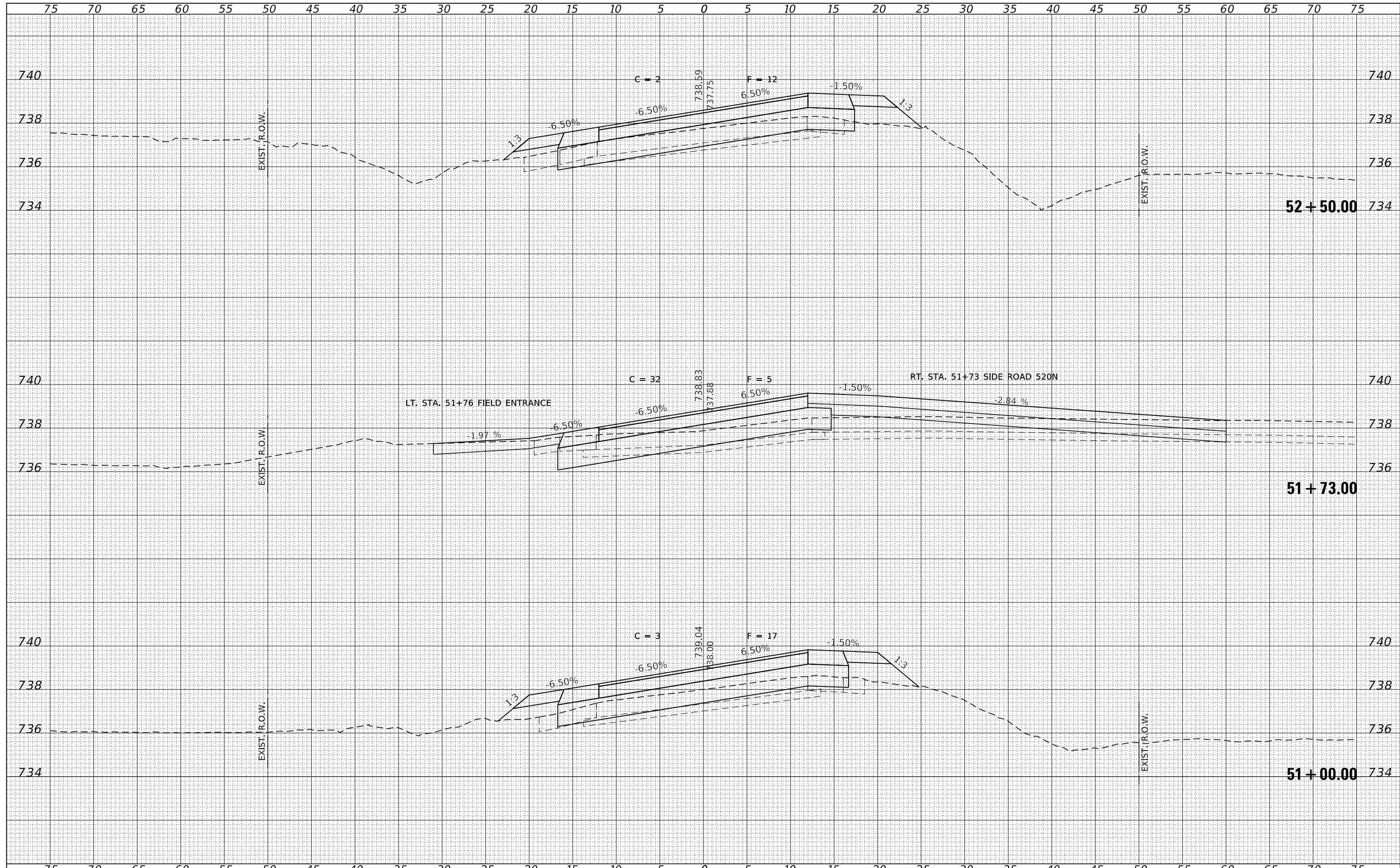
SCALE: 5V:20H
 SHEET NO. OF SHEETS STA. 49+50.00 TO STA. 50+50.00

C.H.	SECTION	COUNTY	TOTAL SHEETS	SHEET NO.
1	20-00044-04-R5	DeWITT	93	67
CONTRACT NO. 91626				
ILLINOIS FED. AID PROJECT 4RJI(930)				



DATE	
BY	
SURVEYED	
PLOTTED	
TEMPLATE	
AREAS	
CHECKED	
NO.	

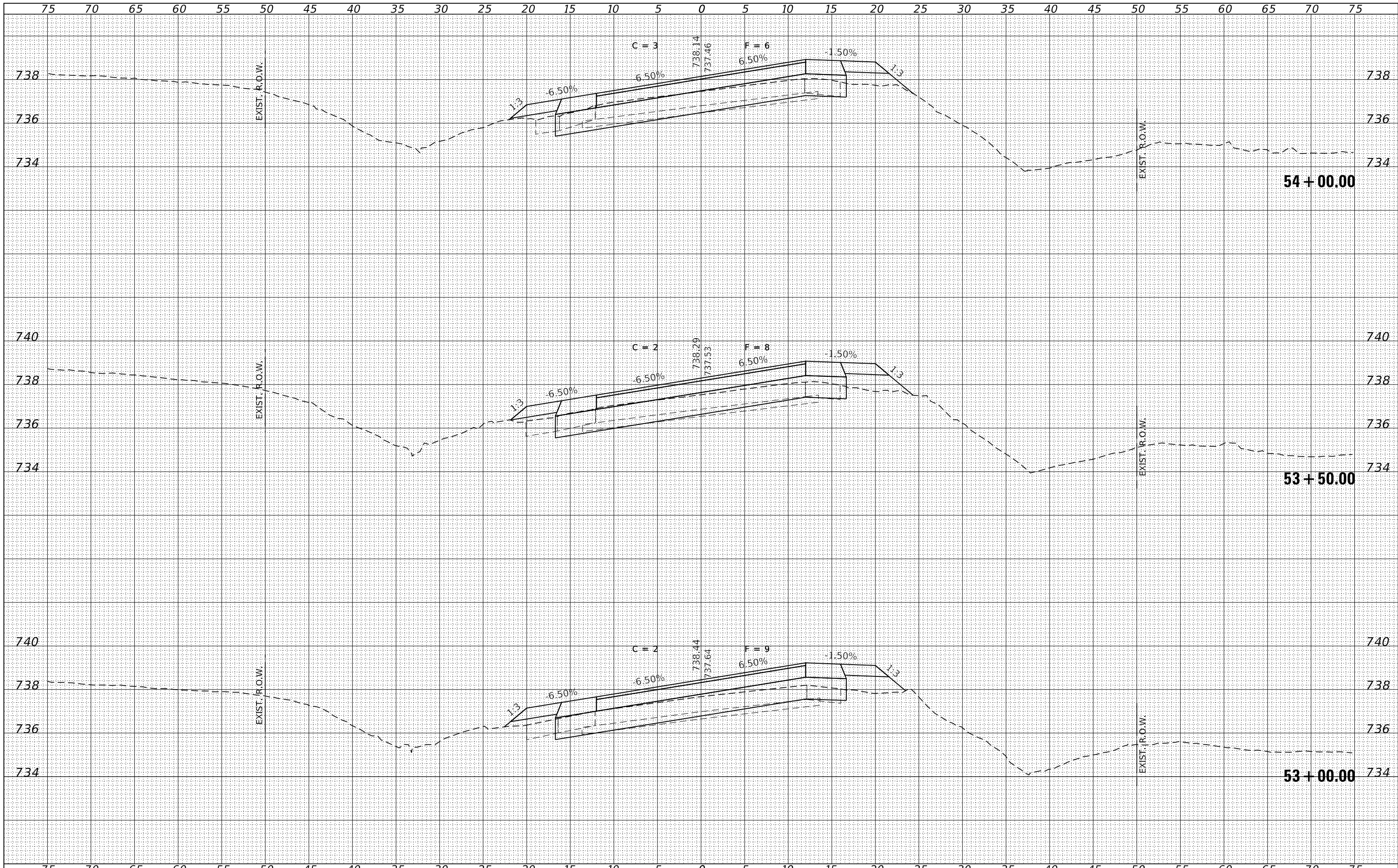
DATE	
BY	
SURVEYED	
PLOTTED	
TEMPLATE	
AREAS	
CHECKED	
NO.	



FILE NAME = 200198-shl-vssheets-HMA.dgn	USER NAME = mbrentz	DESIGNED - R.P.P.	REVISD -	STATE OF ILLINOIS DeWITT COUNTY HIGHWAY DEPARTMENT	STATION CROSS SECTIONS			C.H.	SECTION	COUNTY	TOTAL SHEETS	SHEET NO.
HAMPTON, LENZINI AND RENWICK, INC. 3885 STEVENSON DRIVE, SUITE 201 SPRINGFIELD, ILLINOIS 62703 ILLINOIS PROFESSIONAL DESIGN FIRM L.S./P.E. CORP. 184.009958		DRAWN - T.W.K.	REVISD -		1	20-00044-04-R5	DeWITT	93	68			
PLOT SCALE = 1"=20'		CHECKED - M.A.L.	REVISD -		CONTRACT NO. 91626							
PLOT DATE = 10/11/2023		DATE - 10/11/23	REVISD -		SCALE: 5V:20H	SHEET NO.	OF SHEETS	STA. 51+00.00 TO STA. 52+50.00	ILLINOIS FED. AID PROJECT 4RJI(930)			

DATE	
BY	
SURVEYED	
PLOTTED	
TEMPLATE	
AREAS	
CHECKED	
NO.	

DATE	
BY	
SURVEYED	
PLOTTED	
TEMPLATE	
AREAS	
CHECKED	
NO.	



FILE NAME = 200198-shl-vssheets-HMA.dgn
 USER NAME = mbrentz
 DESIGNED - R.P.P.
 DRAWN - T.W.K.
 CHECKED - M.A.L.
 DATE - 10/11/23
 PLOT SCALE = 1"=20'
 PLOT DATE = 10/11/2023

DESIGNED - R.P.P.
 DRAWN - T.W.K.
 CHECKED - M.A.L.
 DATE - 10/11/23

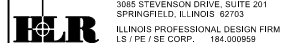
REVISED -
 REVISED -
 REVISED -
 REVISED -

STATE OF ILLINOIS
 DeWITT COUNTY HIGHWAY DEPARTMENT

STATION CROSS SECTIONS

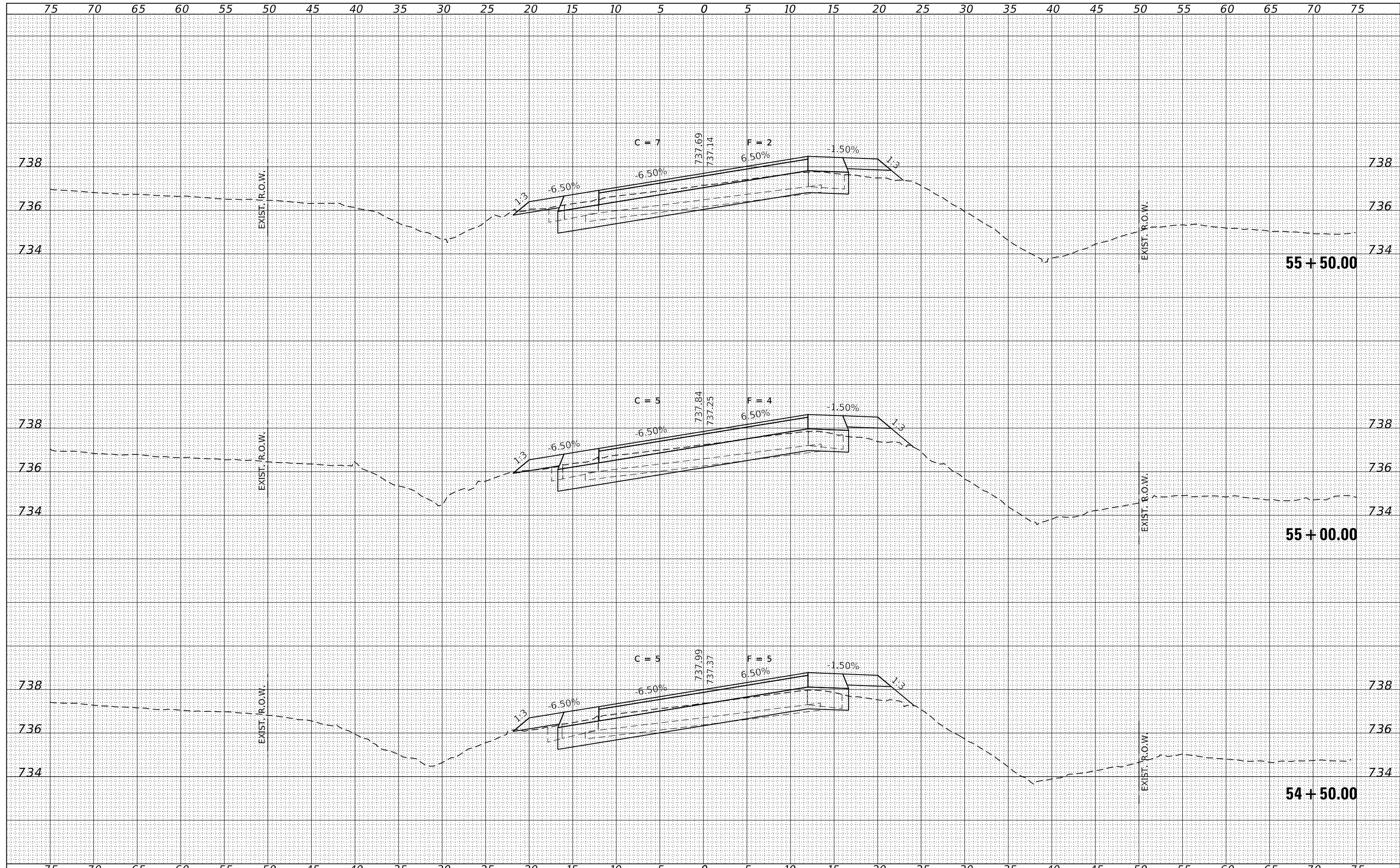
SCALE: 5V:20H SHEET NO. OF SHEETS STA. 53+00.00 TO STA. 54+00.00

C.H.	SECTION	COUNTY	TOTAL SHEETS	SHEET NO.
1	20-00044-04-R5	DeWITT	93	69
CONTRACT NO. 91626				
ILLINOIS FED. AID PROJECT 4RJI(930)				



DATE	
BY	
SURVEYED	
PLOTTED	
TEMPLATE	
AREAS	
CHECKED	
NO.	

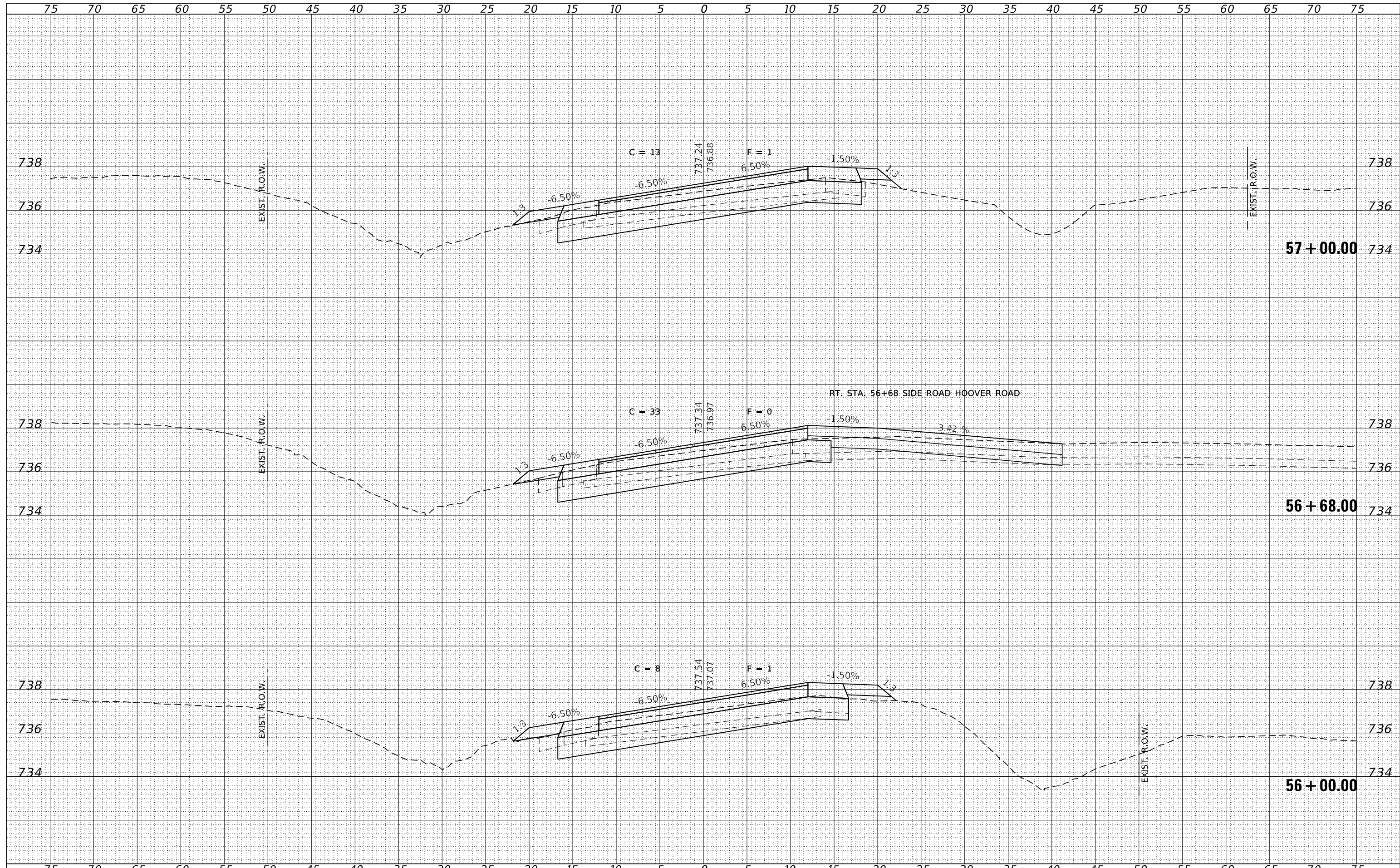
DATE	
BY	
SURVEYED	
PLOTTED	
TEMPLATE	
AREAS	
CHECKED	
NO.	



FILE NAME = 200198-shl-xssheets-HMA.dgn	USER NAME = mbrentz	DESIGNED - R.P.P.	REVISED -	STATE OF ILLINOIS DeWITT COUNTY HIGHWAY DEPARTMENT	STATION CROSS SECTIONS			C.H.	SECTION	COUNTY	TOTAL SHEETS	SHEET NO.
HAMPTON, LENZINI AND RENWICK, INC. 3885 STEVENSON DRIVE, SUITE 201 SPRINGFIELD, ILLINOIS 62703 ILLINOIS PROFESSIONAL DESIGN FIRM L.S./P.E. CORP. 184.000958		DRAWN - T.W.K.	REVISED -		1	20-00044-04-R5	DeWITT	93	70			
PLOT SCALE = 1"=20'		CHECKED - M.A.L.	REVISED -		CONTRACT NO. 91626							
PLOT DATE = 10/11/2023		DATE - 10/11/23	REVISED -		SCALE: 5V:20H	SHEET NO.	OF SHEETS	STA. 54+50.00 TO STA. 55+50.00	ILLINOIS FED. AID PROJECT 4RUL(930)			

DATE	
BY	
SURVEYED	
PLOTTED	
TEMPLATE	
AREAS	
CHECKED	
NO.	

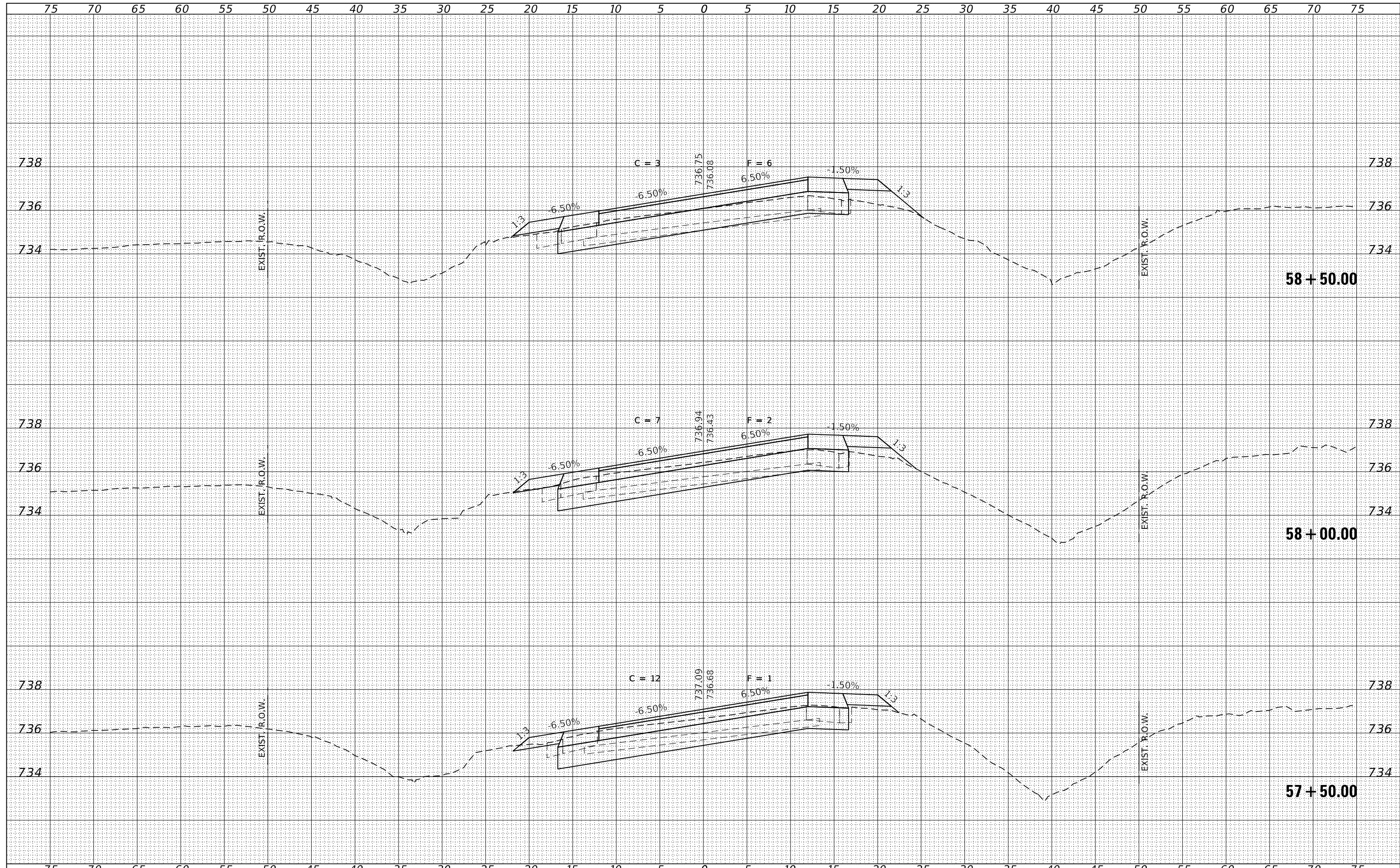
DATE	
BY	
SURVEYED	
PLOTTED	
TEMPLATE	
AREAS	
CHECKED	
NO.	



FILE NAME = 200198-shl-xssheets-HMA.dgn	USER NAME = mlrenz	DESIGNED - R.P.P.	REVISD -	STATE OF ILLINOIS DeWITT COUNTY HIGHWAY DEPARTMENT	STATION CROSS SECTIONS			C.H.	SECTION	COUNTY	TOTAL SHEETS	SHEET NO.
HAMPTON, LENZINI AND RENWICK, INC.		DRAWN - T.W.K.	REVISD -		1	20-00044-04-R5	DeWITT	93	71			
3885 STEVENSON DRIVE, SUITE 201 SPRINGFIELD, ILLINOIS 62703 ILLINOIS PROFESSIONAL DESIGN FIRM L.S. / P.E. / S.E. CORP. 184.009958		CHECKED - M.A.L.	REVISD -		CONTRACT NO. 91626							
		DATE - 10/11/23	REVISD -		SCALE: 5V:20H	SHEET NO.	OF SHEETS	STA. 56+00.00 TO STA. 57+00.00	ILLINOIS FED. AID PROJECT 4RUL(930)			

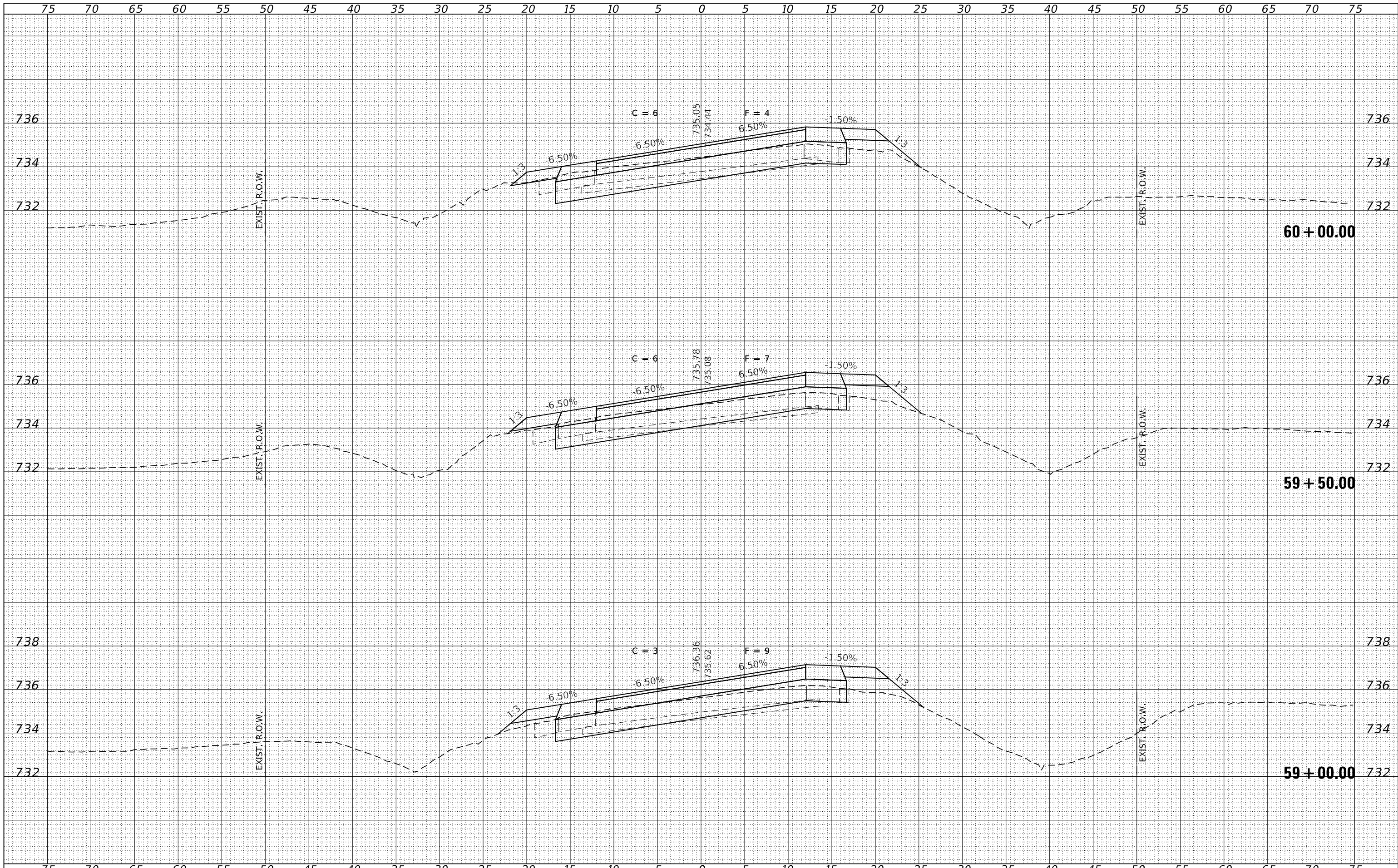
DATE	
BY	
SURVEYED	
PLOTTED	
TEMPLATE	
AREAS	
CHECKED	
FINAL SURVEY	
NOTE BOOK	
NO.	

DATE	
BY	
SURVEYED	
PLOTTED	
TEMPLATE	
AREAS	
CHECKED	
ORIGINAL SURVEY	
NOTE BOOK	
NO.	



DATE	
BY	
SURVEYED	
PLOTTED	
TEMPLATE	
AREAS	
CHECKED	
FINAL SURVEY	
NOTE BOOK	
NO.	

DATE	
BY	
SURVEYED	
PLOTTED	
TEMPLATE	
AREAS	
CHECKED	
ORIGINAL SURVEY	
NOTE BOOK	
NO.	



FILE NAME = 200198-shl-vssheets-HMA.dgn
 USER NAME = mbrentz
 DESIGNED - R.P.P.
 DRAWN - T.W.K.
 CHECKED - M.A.L.
 DATE - 10/11/23
 PLOT SCALE = 1"=20'
 PLOT DATE = 10/11/2023

DESIGNED - R.P.P.
 DRAWN - T.W.K.
 CHECKED - M.A.L.
 DATE - 10/11/23

REVISED -
 REVISED -
 REVISED -
 REVISED -

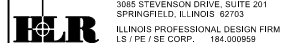
STATE OF ILLINOIS
 DeWITT COUNTY HIGHWAY DEPARTMENT

STATION CROSS SECTIONS

SCALE: 5V:20H SHEET NO. OF SHEETS STA. 59+00.00 TO STA. 60+00.00

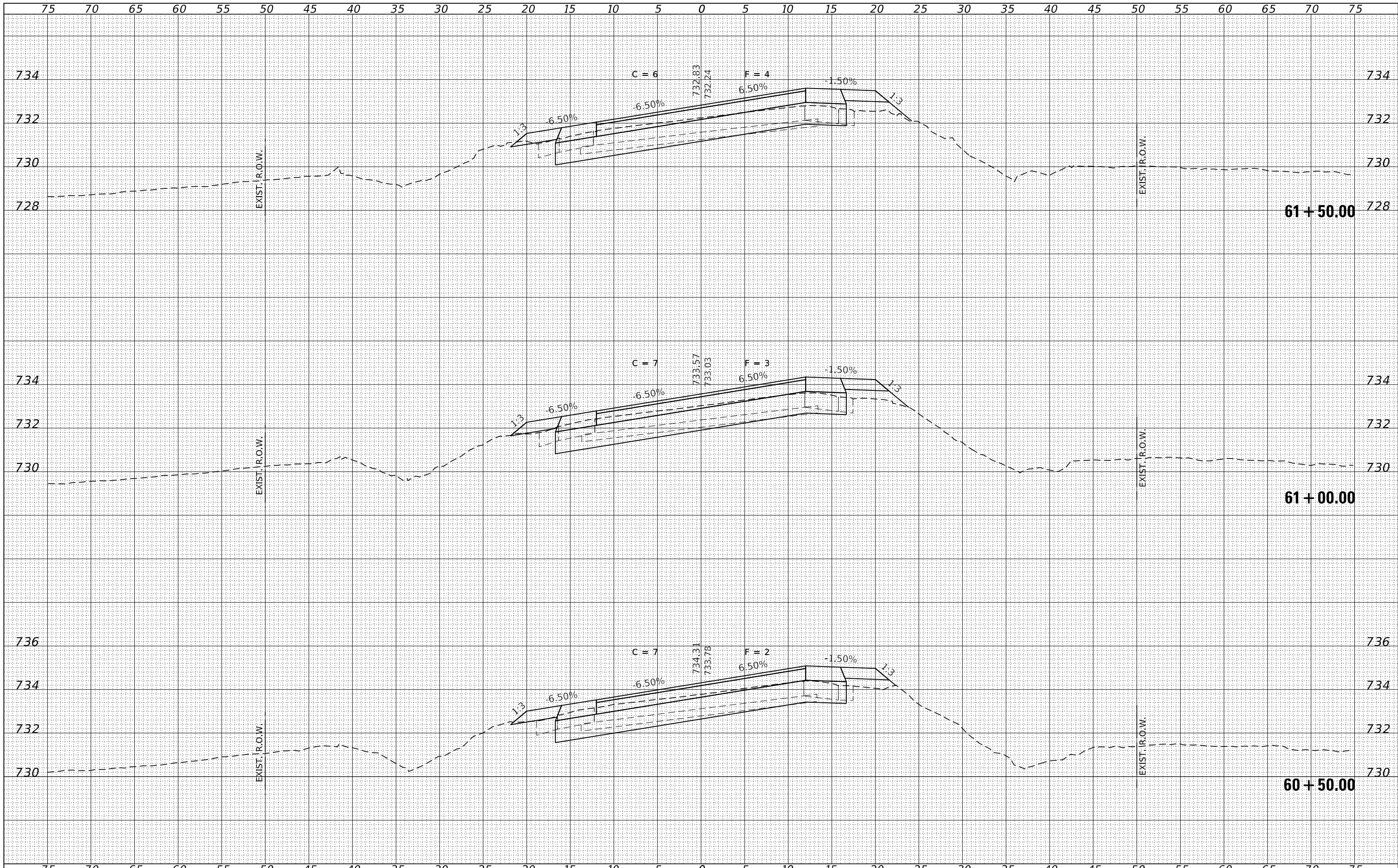
C.H.	SECTION	COUNTY	TOTAL SHEETS	SHEET NO.
1	20-00044-04-R5	DeWITT	93	73

CONTRACT NO. 91626
 ILLINOIS FED. AID PROJECT 4RJI(930)



DATE	
BY	
FINAL SURVEY	SURVEYED
NOTE BOOK	PLOTTED
NO.	TEMPLATE
	AREAS
	CHECKED

DATE	
BY	
ORIGINAL SURVEY	SURVEYED
NOTE BOOK	PLOTTED
NO.	TEMPLATE
	AREAS
	CHECKED



FILE NAME = 200198-shl-vssheets-HMA.dgn
 USER NAME = mbrentz
 DESIGNED - R.P.P.
 DRAWN - T.W.K.
 CHECKED - M.A.L.
 DATE - 10/11/23
 PLOT SCALE = 1"=20'
 PLOT DATE = 10/11/2023

DESIGNED - R.P.P.
 DRAWN - T.W.K.
 CHECKED - M.A.L.
 DATE - 10/11/23

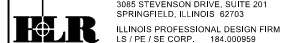
REVISED -
 REVISED -
 REVISED -
 REVISED -

STATE OF ILLINOIS
 DeWITT COUNTY HIGHWAY DEPARTMENT

STATION CROSS SECTIONS

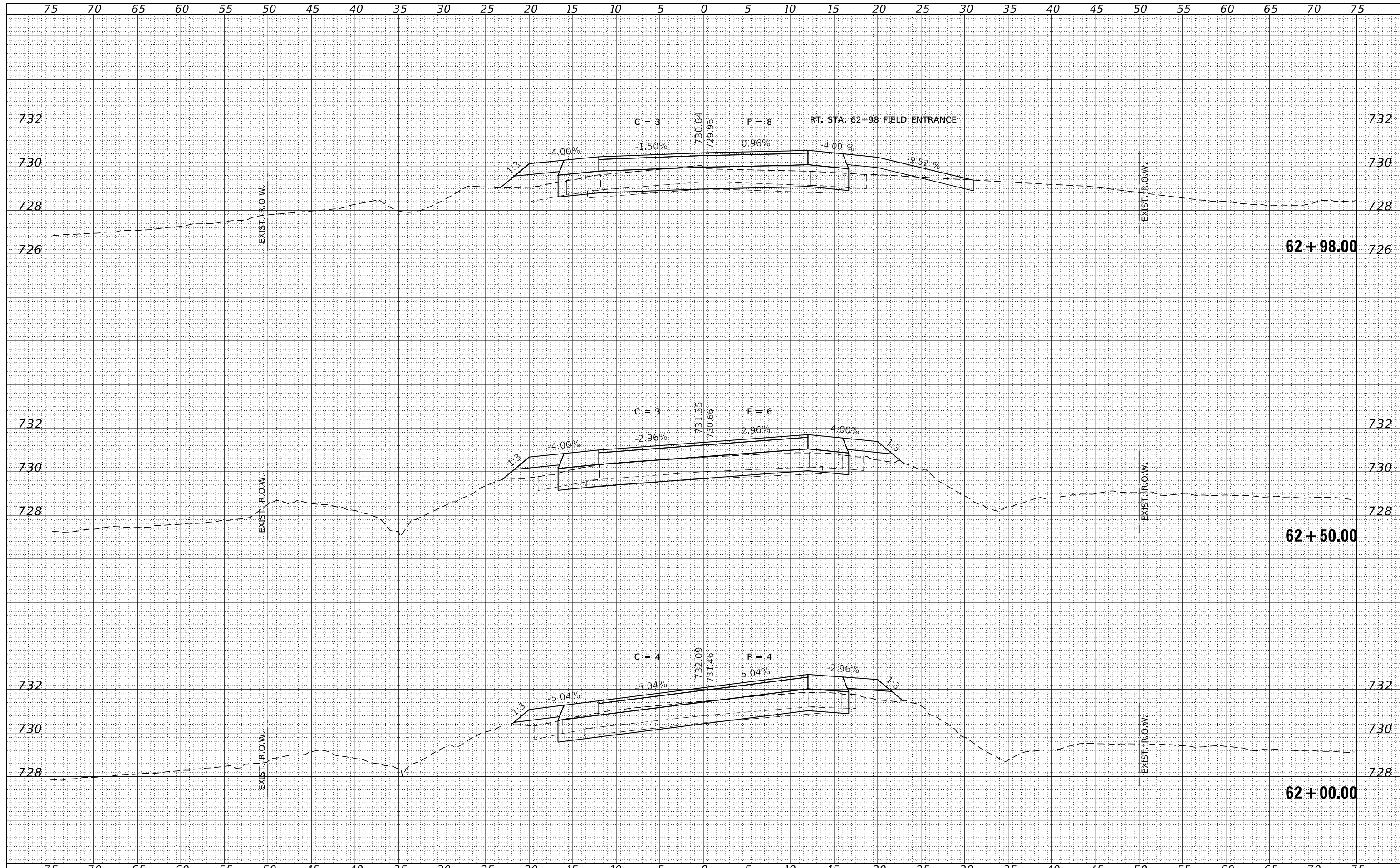
SCALE: 5V:20H
 SHEET NO. OF SHEETS STA. 60+50.00 TO STA. 61+50.00

C.H.	SECTION	COUNTY	TOTAL SHEETS	SHEET NO.
1	20-00044-04-R5	DeWITT	93	74
CONTRACT NO. 91626				
ILLINOIS FED. AID PROJECT 4RJI(930)				



DATE	
BY	
FINAL SURVEY	SURVEYED
NOTE BOOK NO.	PLOTTED
	TEMPLATE
	AREAS CHECKED
	AREAS CHECKED

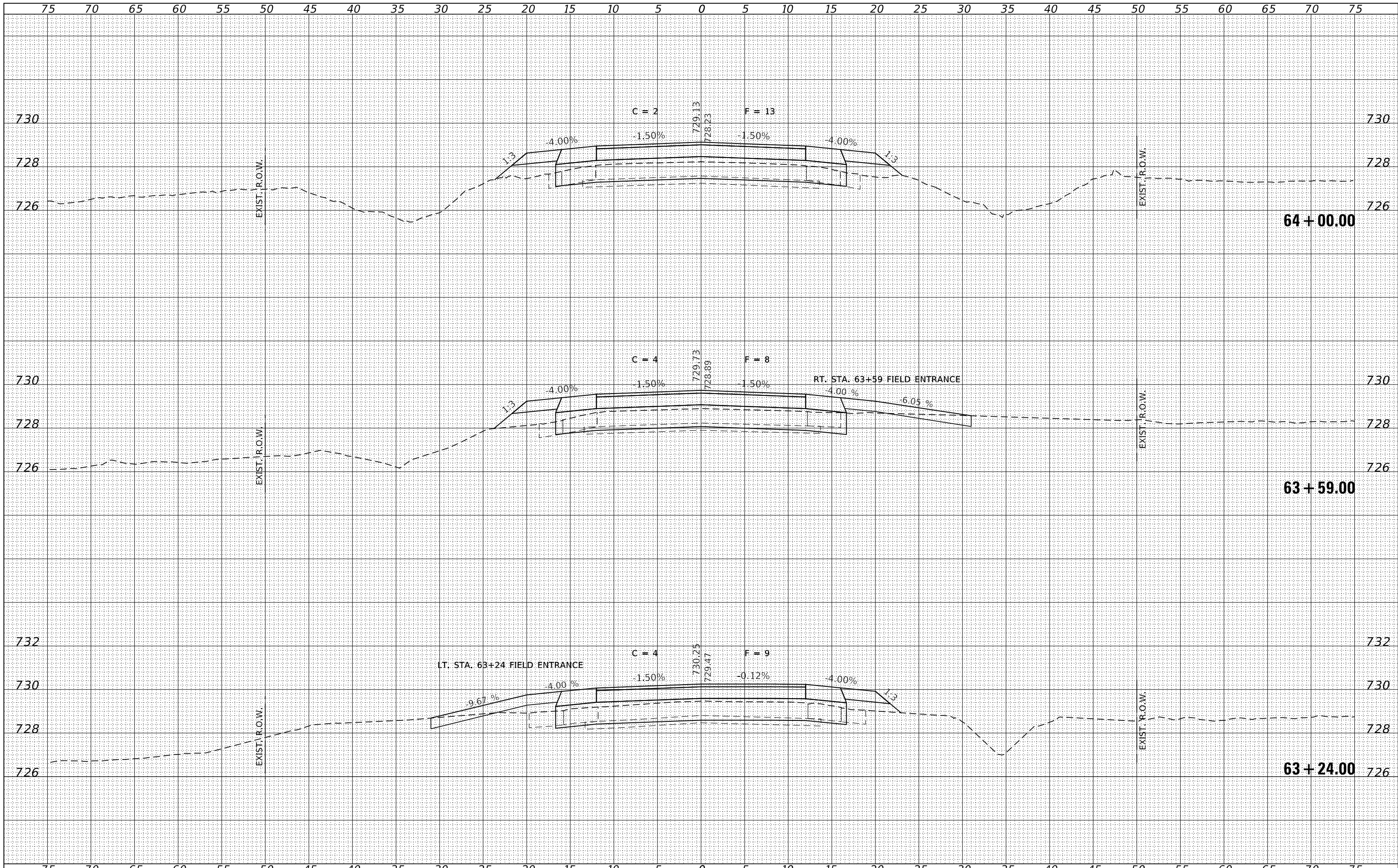
DATE	
BY	
ORIGINAL SURVEY	SURVEYED
NOTE BOOK NO.	PLOTTED
	TEMPLATE
	AREAS CHECKED
	AREAS CHECKED



FILE NAME = 200198-shl-xssheets-HMA.dgn	USER NAME = mbrentz	DESIGNED - R.P.P.	REVISED -	STATE OF ILLINOIS DeWITT COUNTY HIGHWAY DEPARTMENT	STATION CROSS SECTIONS			C.H.	SECTION	COUNTY	TOTAL SHEETS	SHEET NO.
HAMPTON, LENZINI AND RENWICK, INC. 3885 STEVENSON DRIVE, SUITE 201 SPRINGFIELD, ILLINOIS 62703 ILLINOIS PROFESSIONAL DESIGN FIRM L.S. / P.E. / S.E. CORP. 184.000958		DRAWN - T.W.K.	REVISED -		1	20-00044-04-R5	DeWITT	93	75			
PLOT SCALE = 1"=20'		CHECKED - M.A.L.	REVISED -		CONTRACT NO. 91626							
PLOT DATE = 10/11/2023		DATE - 10/11/23	REVISED -		SCALE: 5V:20H	SHEET NO.	OF SHEETS	STA. 62+00.00 TO STA. 62+98.00	ILLINOIS FED. AID PROJECT 4R(JL)930			

DATE	
BY	
ORIGINAL SURVEY NO.	
SURVEYED	
PLOTTED	
TEMPLATE	
AREAS CHECKED	
AREAS CHECKED	

DATE	
BY	
ORIGINAL SURVEY NO.	
SURVEYED	
PLOTTED	
TEMPLATE	
AREAS CHECKED	
AREAS CHECKED	



FILE NAME = 200198-shl-vssheets-HMA.dgn
 USER NAME = mlbreutz
 DESIGNED - R.P.P.
 DRAWN - T.W.K.
 CHECKED - M.A.L.
 DATE - 10/11/23
 PLOT SCALE = 1"=20'
 PLOT DATE = 10/11/2023

DESIGNED - R.P.P.
 DRAWN - T.W.K.
 CHECKED - M.A.L.
 DATE - 10/11/23

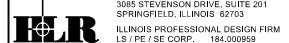
REVISED -
 REVISED -
 REVISED -
 REVISED -

STATE OF ILLINOIS
 DeWITT COUNTY HIGHWAY DEPARTMENT

STATION CROSS SECTIONS

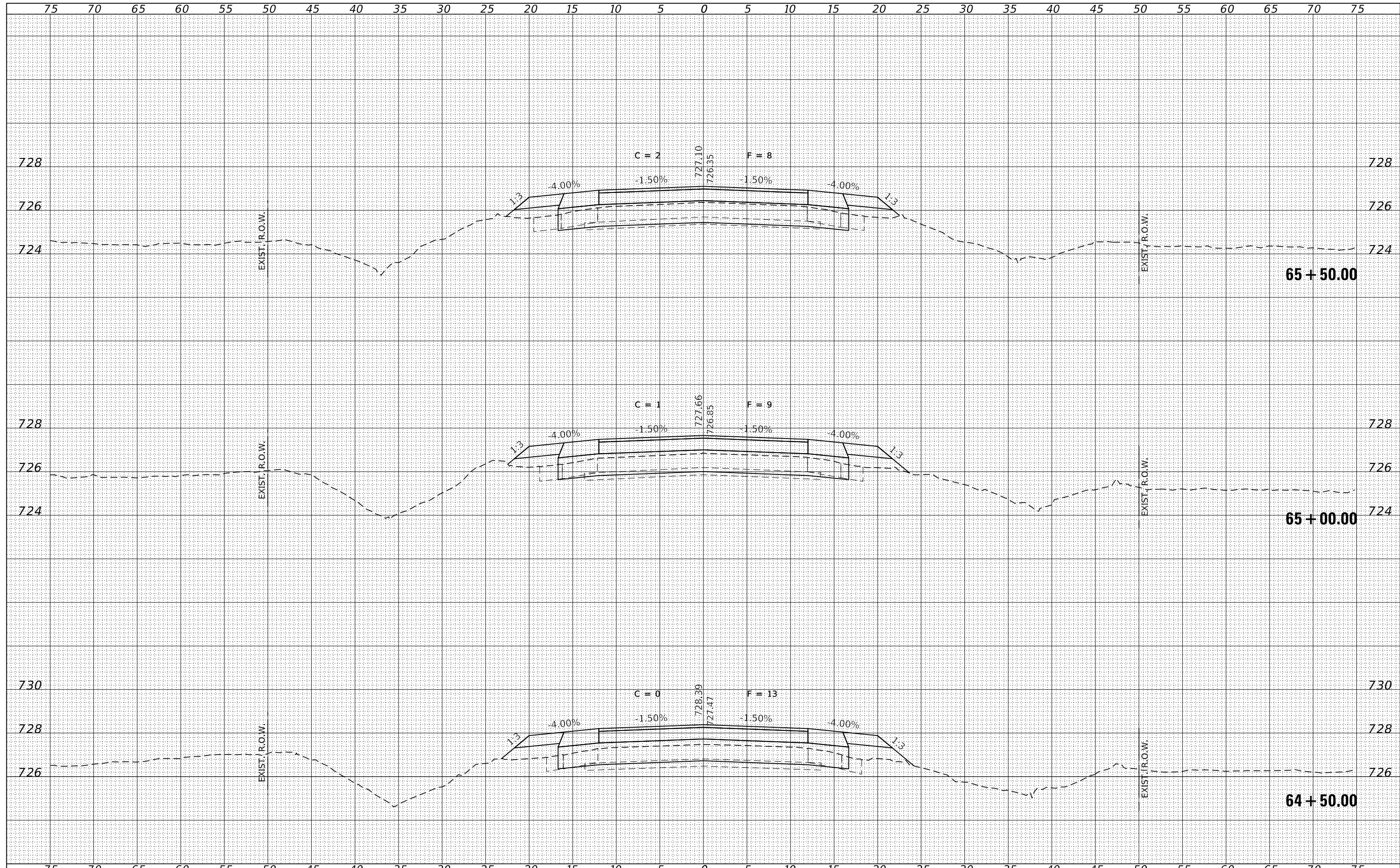
SCALE: 5V:20H SHEET NO. OF SHEETS STA. 63+24.00 TO STA. 64+00.00

C.H.	SECTION	COUNTY	TOTAL SHEETS	SHEET NO.
1	20-00044-04-R5	DeWITT	93	76
CONTRACT NO. 91626				
ILLINOIS FED. AID PROJECT 4RJI(930)				



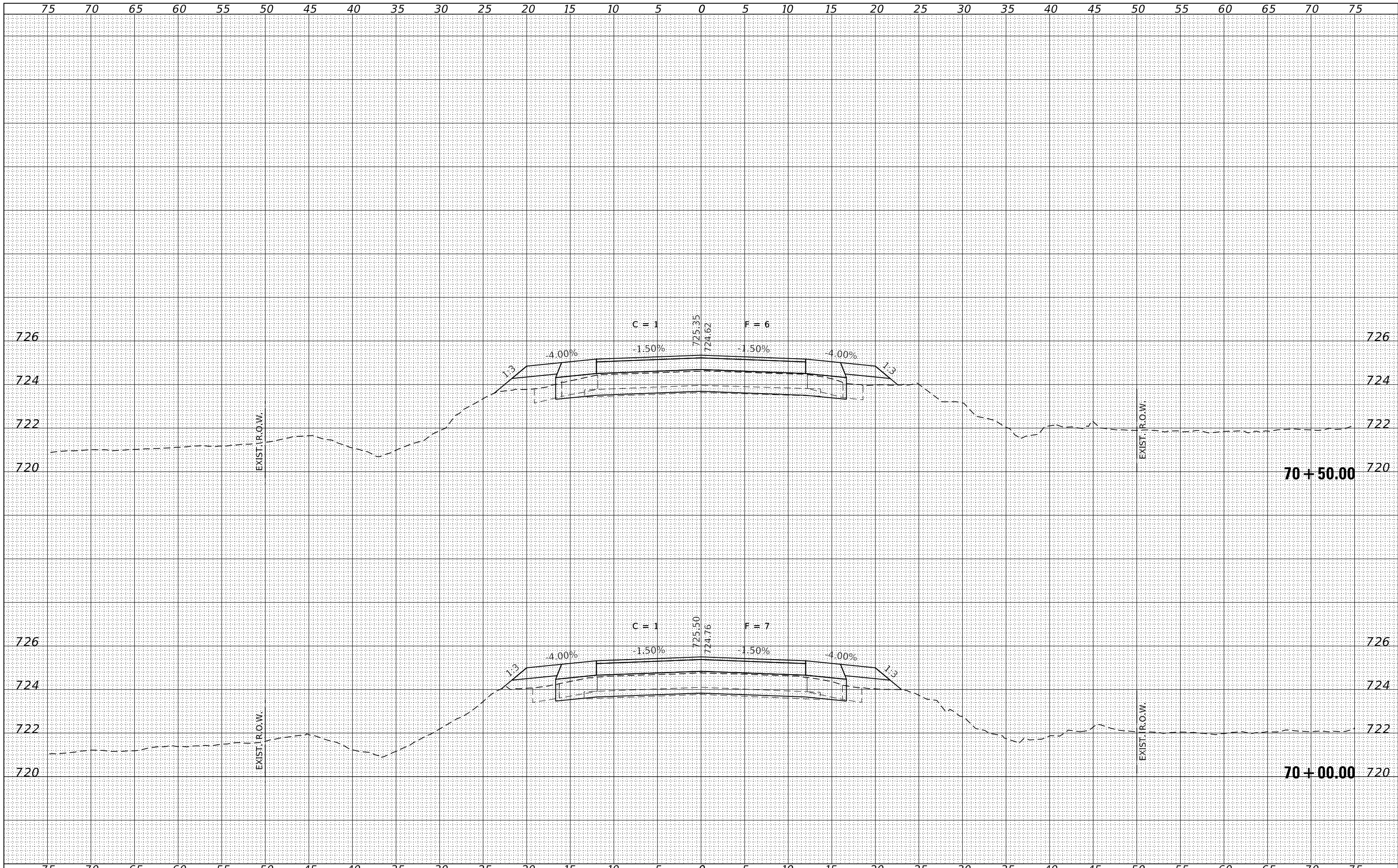
DATE	
BY	
SURVEYED	
PLOTTED	
TEMPLATE	
AREAS	
CHECKED	
FINAL SURVEY	
NOTE BOOK	
NO.	

DATE	
BY	
SURVEYED	
PLOTTED	
TEMPLATE	
AREAS	
CHECKED	
ORIGINAL SURVEY	
NOTE BOOK	
NO.	



DATE	
BY	
SURVEYED	
PLOTTED	
TEMPLATE	
AREAS	
CHECKED	
NO.	

DATE	
BY	
SURVEYED	
PLOTTED	
TEMPLATE	
AREAS	
CHECKED	
NO.	



FILE NAME = 200198-shl-xssheets-HMA.dgn
 USER NAME = mbrentz
 DESIGNED - R.P.P.
 DRAWN - T.W.K.
 CHECKED - M.A.L.
 DATE - 10/11/23
 PLOT SCALE = 1"=20'
 PLOT DATE = 10/11/2023

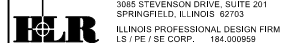
REVISIONS
 REVISION NO. | DATE | DESCRIPTION
 1 | |
 2 | |
 3 | |
 4 | |

STATE OF ILLINOIS
DeWITT COUNTY HIGHWAY DEPARTMENT

STATION CROSS SECTIONS

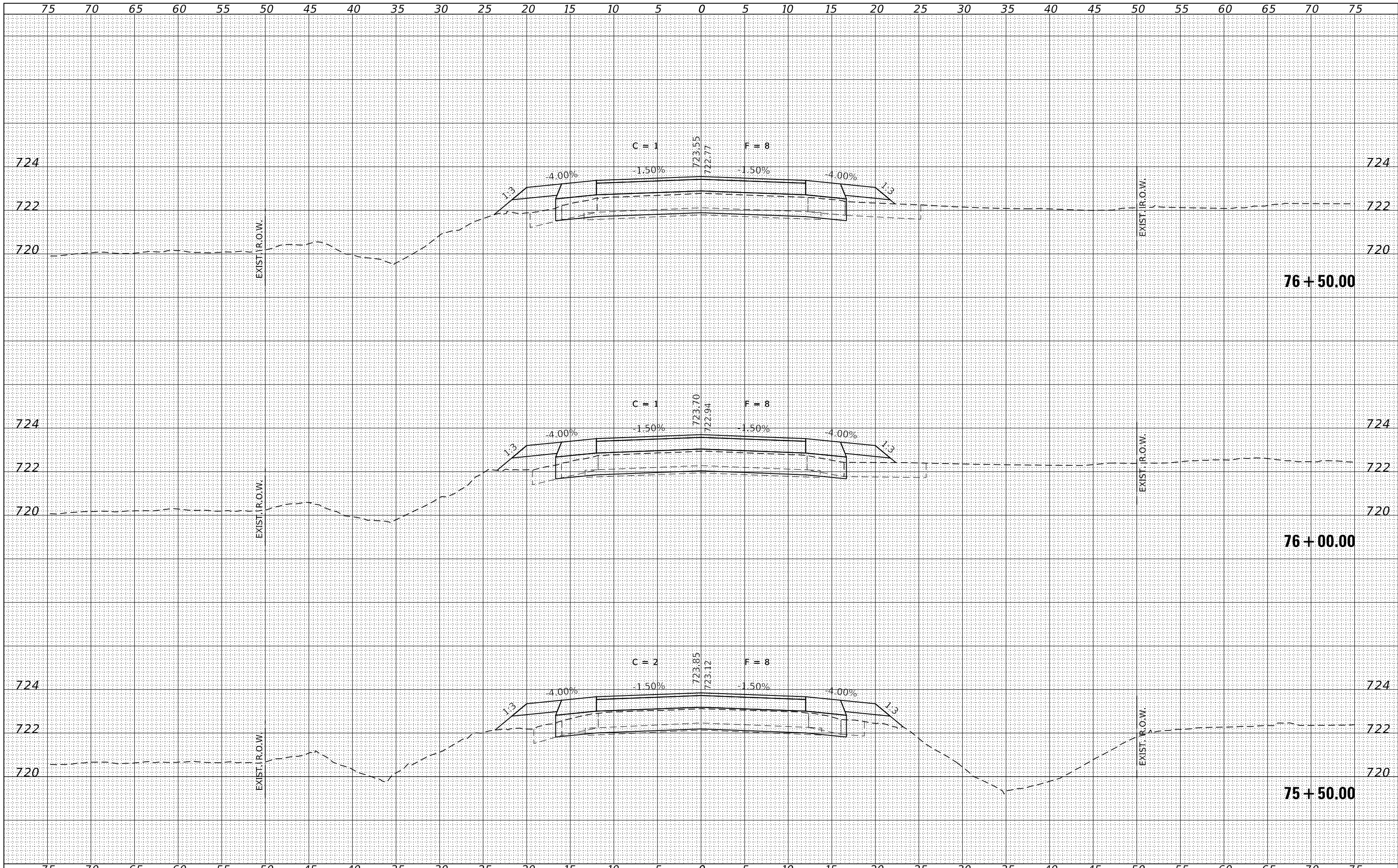
SCALE: 5V:20H SHEET NO. OF SHEETS STA. 70+00.00 TO STA. 70+50.00

C.H.	SECTION	COUNTY	TOTAL SHEETS	SHEET NO.
1	20-00044-04-R5	DeWITT	93	82
CONTRACT NO. 91626				
ILLINOIS FED. AID PROJECT 4RJI(930)				



DATE	
BY	
SURVEYED	
PLOTTED	
TEMPLATE	
AREAS	
CHECKED	
NO.	

DATE	
BY	
SURVEYED	
PLOTTED	
TEMPLATE	
AREAS	
CHECKED	
NO.	



FILE NAME = 200198-shl-xssheets-HMA.dgn
 USER NAME = mbrentz
 DESIGNED - R.P.P.
 DRAWN - T.W.K.
 CHECKED - M.A.L.
 DATE - 10/11/23
 PLOT SCALE = 1"=20'
 PLOT DATE = 10/11/2023

DESIGNED - R.P.P.
 DRAWN - T.W.K.
 CHECKED - M.A.L.
 DATE - 10/11/23

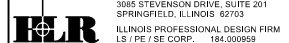
REVISED -
 REVISED -
 REVISED -
 REVISED -

STATE OF ILLINOIS
 DeWITT COUNTY HIGHWAY DEPARTMENT

STATION CROSS SECTIONS

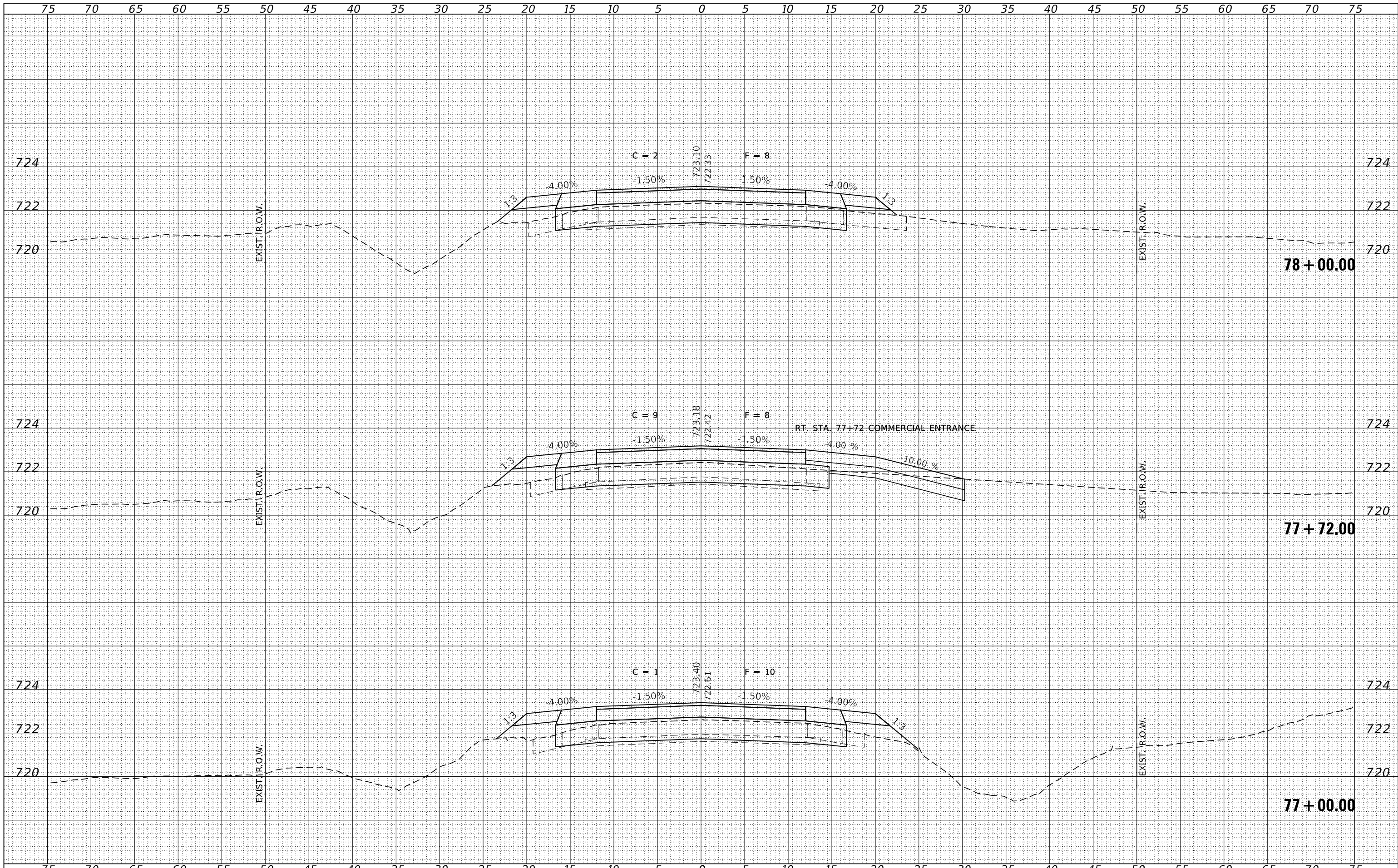
SCALE: 5V:20H SHEET NO. OF SHEETS STA. 75+50.00 TO STA. 76+50.00

C.H.	SECTION	COUNTY	TOTAL SHEETS	SHEET NO.
1	20-00044-04-R5	DeWITT	93	87
CONTRACT NO. 91626				
ILLINOIS FED. AID PROJECT 4R(JL)930				



DATE	
BY	
FINAL SURVEY	SURVEYED
NOTE BOOK	PLOTTED
NO.	TEMPLATE
	AREAS
	CHECKED

DATE	
BY	
ORIGINAL SURVEY	SURVEYED
NOTE BOOK	PLOTTED
NO.	TEMPLATE
	AREAS
	CHECKED



FILE NAME = 200198-shl-xssheets-HMA.dgn
 USER NAME = mbrentz
 DESIGNED - R.P.P.
 DRAWN - T.W.K.
 CHECKED - M.A.L.
 DATE - 10/11/23
 PLOT SCALE = 1"=20'
 PLOT DATE = 10/11/2023

DESIGNED - R.P.P.
 DRAWN - T.W.K.
 CHECKED - M.A.L.
 DATE - 10/11/23

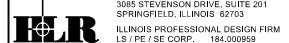
REVISED -
 REVISED -
 REVISED -
 REVISED -

STATE OF ILLINOIS
DeWITT COUNTY HIGHWAY DEPARTMENT

STATION CROSS SECTIONS

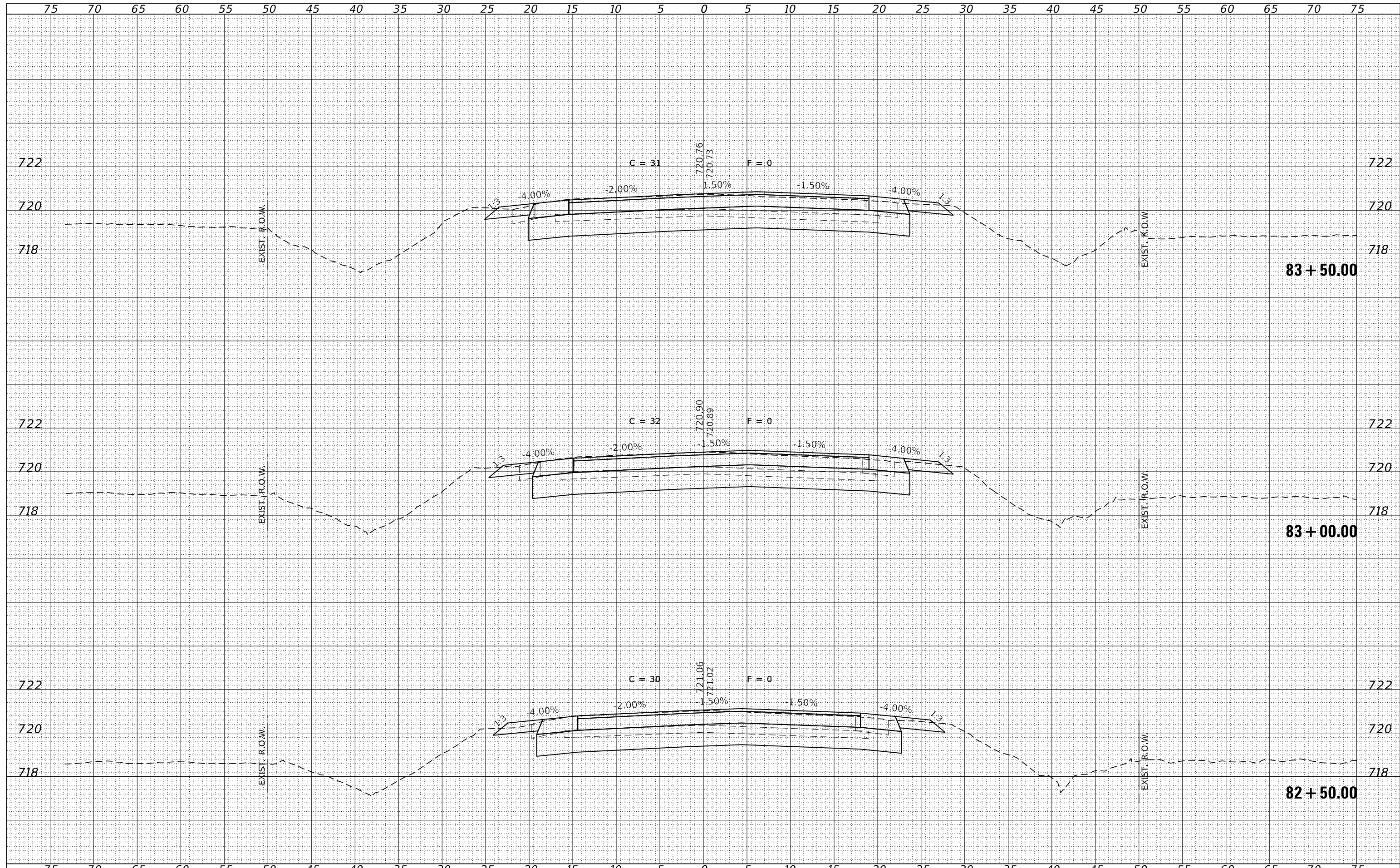
SCALE: 5V:20H SHEET NO. OF SHEETS STA. 77+00.00 TO STA. 78+00.00

C.H.	SECTION	COUNTY	TOTAL SHEETS	SHEET NO.
1	20-00044-04-R5	DeWITT	93	88
CONTRACT NO. 91626				



DATE	
BY	
SURVEYED	
PLOTTED	
TEMPLATE	
AREAS	
CHECKED	
NO.	

DATE	
BY	
SURVEYED	
PLOTTED	
TEMPLATE	
AREAS	
CHECKED	
NO.	




FILE NAME = 200198-shl-xssheets-HMA.dgn	USER NAME = mbrentz	DESIGNED - R.P.P.	REVISED -	STATE OF ILLINOIS DeWITT COUNTY HIGHWAY DEPARTMENT	STATION CROSS SECTIONS			C.H.	SECTION	COUNTY	TOTAL SHEETS	SHEET NO.
HAMPTON, LENZINI AND RENWICK, INC. 3885 STEVENSON DRIVE, SUITE 201 SPRINGFIELD, ILLINOIS 62703 ILLINOIS PROFESSIONAL DESIGN FIRM L/S / PE / SE CORP. 184.000958		DRAWN - T.W.K.	REVISED -		1	20-00044-04-R5	DeWITT	93	92			
PLOT SCALE = 1"=20'		CHECKED - M.A.L.	REVISED -		CONTRACT NO. 91626							
PLOT DATE = 10/11/2023		DATE - 10/11/23	REVISED -		SCALE: 5V:20H	SHEET NO.	OF SHEETS	STA. 82+50.00 TO STA. 83+50.00	ILLINOIS FED. AID PROJECT 4RJI(930)			

75 70 65 60 55 50 45 40 35 30 25 20 15 10 5 0 5 10 15 20 25 30 35 40 45 50 55 60 65 70 75

BY	DATE
FINAL SURVEY	SURVEYED
NOTE BOOK	PLOTTED
NO.	TEMPLATE
	AREAS
	CHECKED

BY	DATE
ORIGINAL SURVEY	SURVEYED
NOTE BOOK	PLOTTED
NO.	TEMPLATE
	AREAS
	CHECKED



FILE NAME = 200198-shl-xssheets-HMA.dgn	USER NAME = mlbrentz	DESIGNED - R.P.P.	REVISED -	<p align="center">STATE OF ILLINOIS DeWITT COUNTY HIGHWAY DEPARTMENT</p> <p align="center">STATION CROSS SECTIONS</p>	C.H.	SECTION	COUNTY	TOTAL SHEETS	SHEET NO.
HAMPTON, LENZINI AND RENWICK, INC. 3885 STEVENSON DRIVE, SUITE 201 SPRINGFIELD, ILLINOIS 62703 ILLINOIS PROFESSIONAL DESIGN FIRM LS / PE / SE CORP. 184-009958	PLOT SCALE = 1"=20'	DRAWN - T.W.K.	REVISED -		1	20-00044-04-R5	DeWITT	93	93
PLOT DATE = 10/11/2023	DATE = 10/11/23	CHECKED - M.A.L.	REVISED -		CONTRACT NO. 91626				
		DATE = 10/11/23	REVISED -		SCALE: 5V:20H	SHEET NO.	OF	SHEETS	STA. 84+00.00 TO STA. 84+00.00