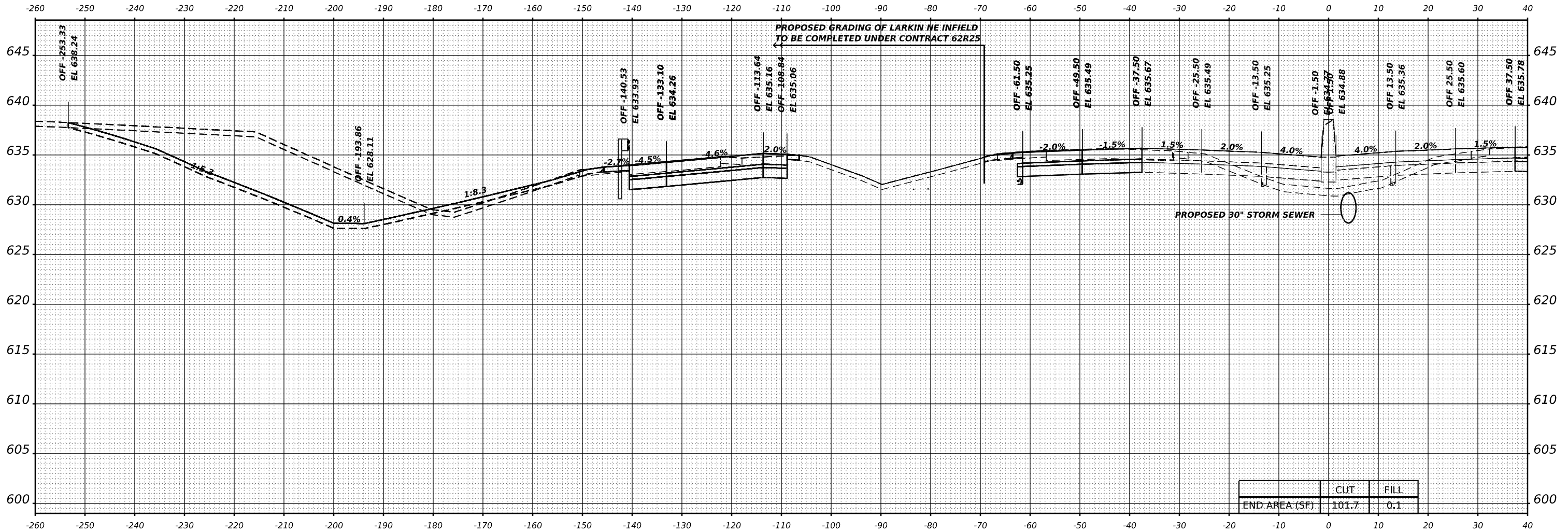


FINAL SURVEY	SURVEYED	BY	DATE
NOTE BOOK	PLOTTED		
NO.	TEMPLATE		
	AREAS		
	CHECKED		

ORIGINAL SURVEY	SURVEYED	BY	DATE
NOTE BOOK	PLOTTED		
NO.	TEMPLATE		
	AREAS		
	CHECKED		

MODEL: BL_RL_80_WA - 593+00.00 [Sheet]
 FILE NAME: p:\transystems\p\ba\dev\transystems\p\ba\dev\transystems\p\ba\dev\stage 2\p2-d11sc-container\PS_ROADWAY_52.P5.dgn



	CUT	FILL
END AREA (SF)	101.7	0.1

STA 593+00.00



USER NAME = amkluvr	DESIGNED - VLJ	REVISED -
PLOT SCALE = 0.16666633 1/ in.	DRAWN - MBM	REVISED -
PLOT DATE = 10/5/2023	CHECKED - JMG	REVISED -
	DATE - 10/6/23	REVISED -

**STATE OF ILLINOIS
 DEPARTMENT OF TRANSPORTATION**

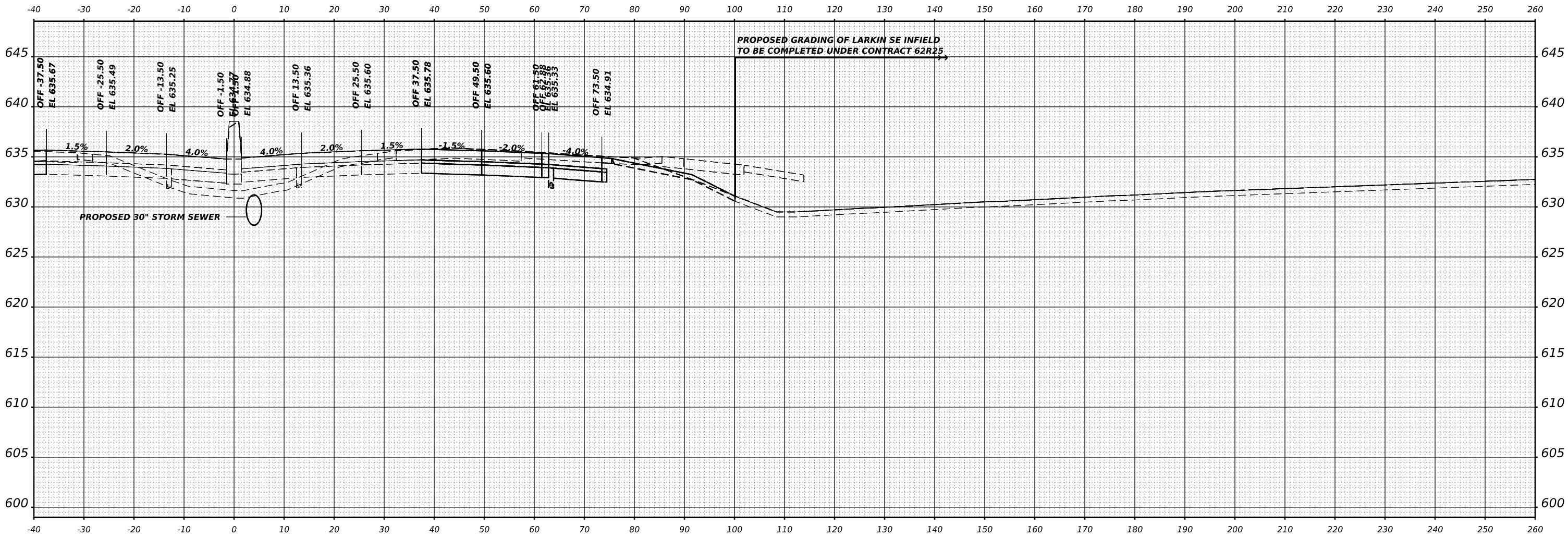
CROSS SECTIONS STAGE 2		
I-80		
SCALE: 10:H 5:V	SHEET 102 OF 164 SHEETS	STA. 593+00.00

F.A.I. RTE.	SECTION	COUNTY	TOTAL SHEETS	SHEET NO.
I-80	FAI 80 22 BR	WILL	1201	1101
CONTRACT NO. 62R89				
ILLINOIS FED. AID PROJECT				

FINAL SURVEY NO.	SURVEYED	BY	DATE
	PLOTTED		
	TEMPLATE		
	AREAS		
	CHECKED		

ORIGINAL SURVEY NO.	SURVEYED	BY	DATE
	PLOTTED		
	TEMPLATE		
	AREAS		
	CHECKED		

MODEL: BL_RL_00_WA1 - 593+00.00-1 (Sheet)
 FILE NAME: p:\transystems\pm\dev\transystems\source\pww\hosted\documents\projects\2018\CA401\401180022\02-TransSystems\CA\0\5-0\02-Container\STAGE 2\PP-0115C-CONTAINER_PP_ROADWAY_52.PS.dgn

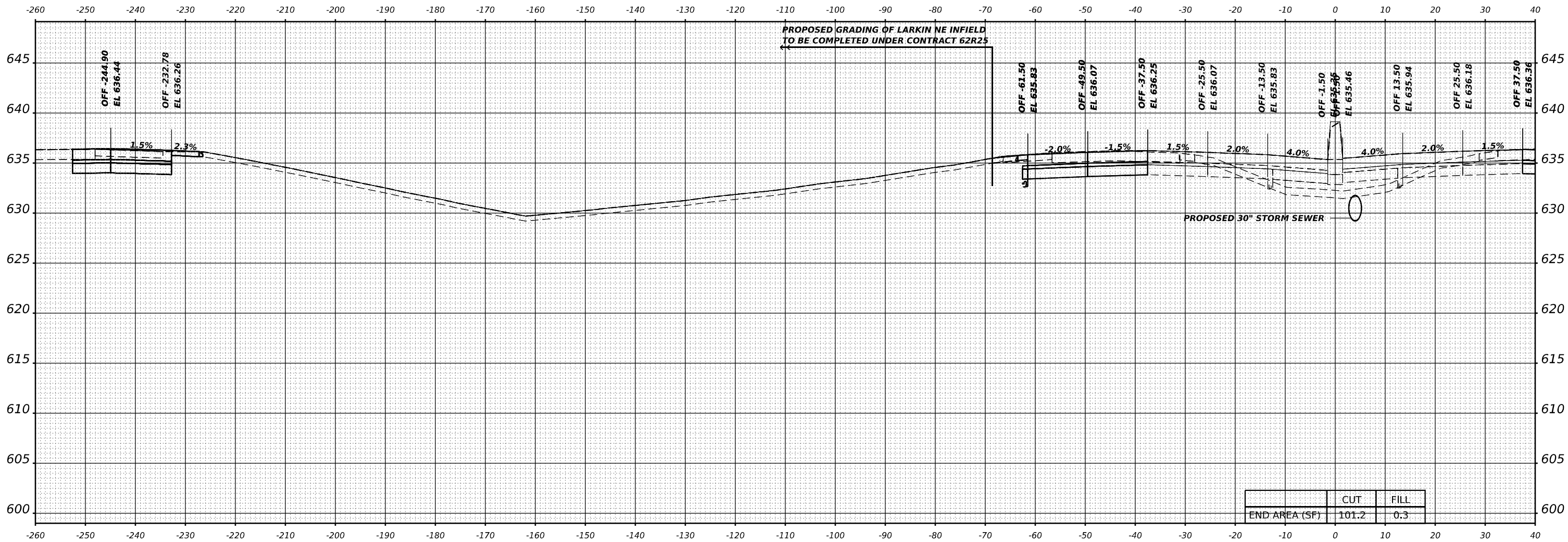


STA 593+00.00

FINAL SURVEY NO.	
SURVEYED	
PLOTTED	
TEMPLATE	
AREAS	
CHECKED	
BY	
DATE	

ORIGINAL SURVEY NO.	
SURVEYED	
PLOTTED	
TEMPLATE	
AREAS	
CHECKED	
BY	
DATE	

MODEL: BL_RL_80_WA - 594+00.00 (Sheet)
 FILE NAME: p:\transystems\p\barnd\dev\transystems\p\barnd\Documents\Projects\2018\CH401\401180022\02-TransSystems\CA\0\5\0\02-Container\STAGE 2\IP2-D11\SC-CONTAINER_PS_ROADWAY_52.P5.dgn



	CUT	FILL
END AREA (SF)	101.2	0.3

STA 594+00.00



USER NAME = amkluver	DESIGNED - VLJ	REVISED -
PLOT SCALE = 0.16666633 1/16"	DRAWN - MBM	REVISED -
PLOT DATE = 10/5/2023	CHECKED - JMG	REVISED -
	DATE - 10/6/23	REVISED -

**STATE OF ILLINOIS
DEPARTMENT OF TRANSPORTATION**

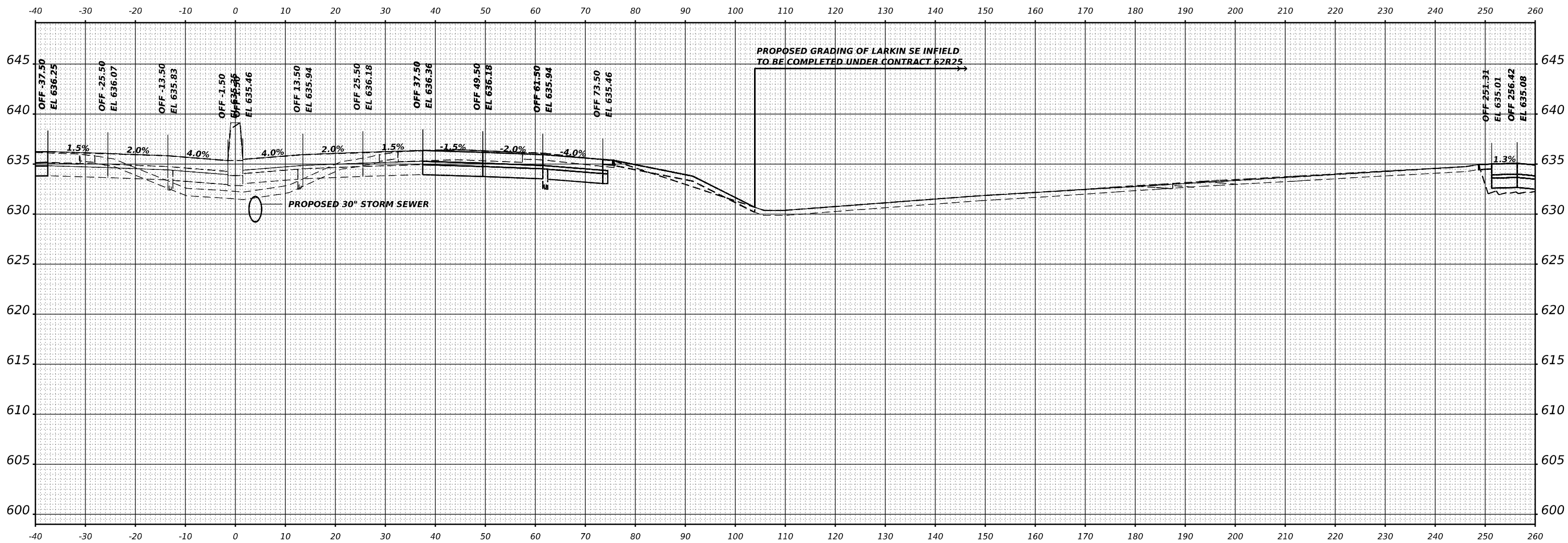
CROSS SECTIONS STAGE 2		
I-80		
SCALE: 10:H 5:V	SHEET 104 OF 164 SHEETS	STA. 594+00.00

F.A.I. RTE. I-80	SECTION FAI 80 22 BR	COUNTY WILL	TOTAL SHEETS 1201	SHEET NO. 1103
CONTRACT NO. 62R89				
ILLINOIS FED. AID PROJECT				

FINAL SURVEY	SURVEYED	BY	DATE
NOTE BOOK	PLOTTED		
NO.	TEMPLATE		
	AREAS		
	CHECKED		

ORIGINAL SURVEY	SURVEYED	BY	DATE
NOTE BOOK	PLOTTED		
NO.	TEMPLATE		
	AREAS		
	CHECKED		

MODEL: BL_RL_80_WA-1_594+00.00-1 [Sheet]
 FILE NAME: p:\transystems\pba\dev\comtransys\corp\pba\shared\documents\projects\2018\CH401401180022\02-TransSystems\CA\03-10\02-Container\STAGE 2\PS-0115-C-CONTAINER_PS_ROADWAY_52.PS.dgn



STA 594+00.00



USER NAME = amkluver	DESIGNED - VLJ	REVISED -
PLOT SCALE = 0.16666633 1/ in.	DRAWN - MBM	REVISED -
PLOT DATE = 10/5/2023	CHECKED - JMG	REVISED -
	DATE - 10/6/23	REVISED -

**STATE OF ILLINOIS
 DEPARTMENT OF TRANSPORTATION**

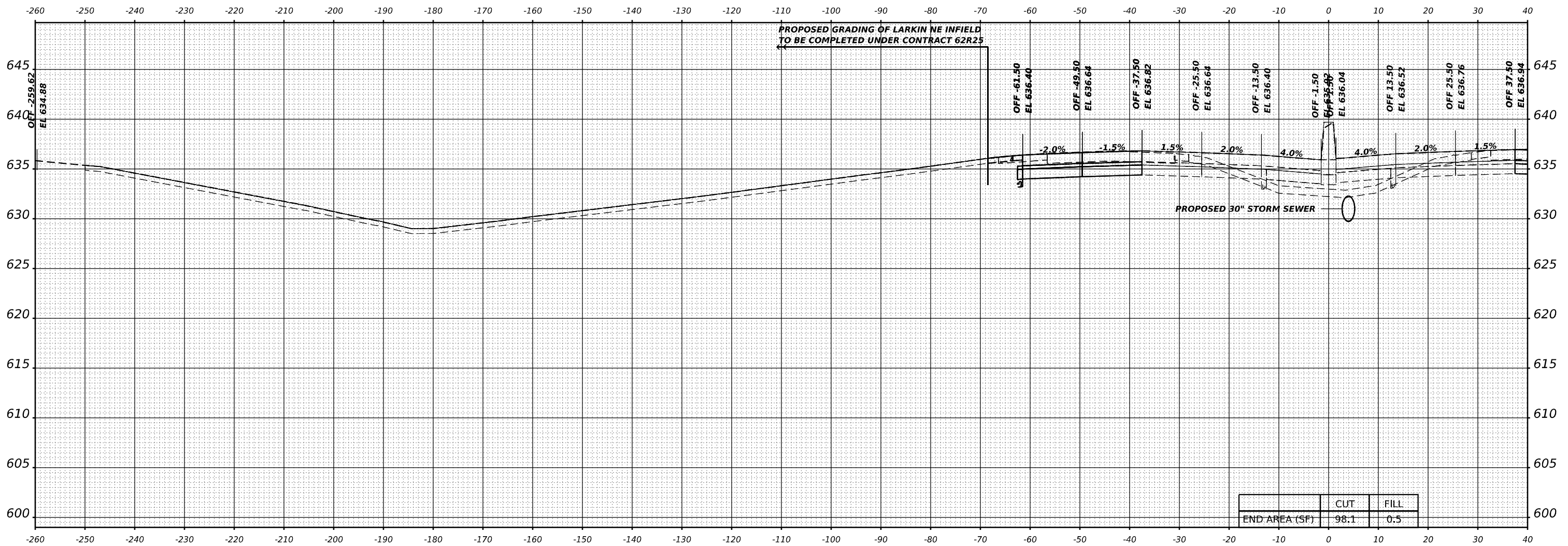
CROSS SECTIONS STAGE 2		
I-80		
SCALE: 10:H 5:V	SHEET 105 OF 164 SHEETS	STA. 594+00.00

F.A.I. RTE.	SECTION	COUNTY	TOTAL SHEETS	SHEET NO.
I-80	FAI 80 22 BR	WILL	1201	1104
CONTRACT NO. 62R89				
ILLINOIS FED. AID PROJECT				

FINAL SURVEY	SURVEYED	BY	DATE
NOTE BOOK	PLOTTED		
NO.	TEMPLATE		
	AREAS		
	CHECKED		

ORIGINAL SURVEY	SURVEYED	BY	DATE
NOTE BOOK	PLOTTED		
NO.	TEMPLATE		
	AREAS		
	CHECKED		

MODEL: BL_P1_80_WA - 595+00.00 (Sheet)
 FILE NAME: p:\transystems\p1_80\dev\transystems\p1_80\stage2\stage2\1155-CONTAINER_PS_ROADWAY_52.P5.dgn



END AREA (SF)	CUT	FILL
	98.1	0.5

STA 595+00.00

TRANSYSTEMS

USER NAME = amkluver	DESIGNED - VLJ	REVISED -
	DRAWN - MBM	REVISED -
PLOT SCALE = 0.16666633 1/ in.	CHECKED - JMG	REVISED -
PLOT DATE = 10/5/2023	DATE - 10/6/23	REVISED -

**STATE OF ILLINOIS
 DEPARTMENT OF TRANSPORTATION**

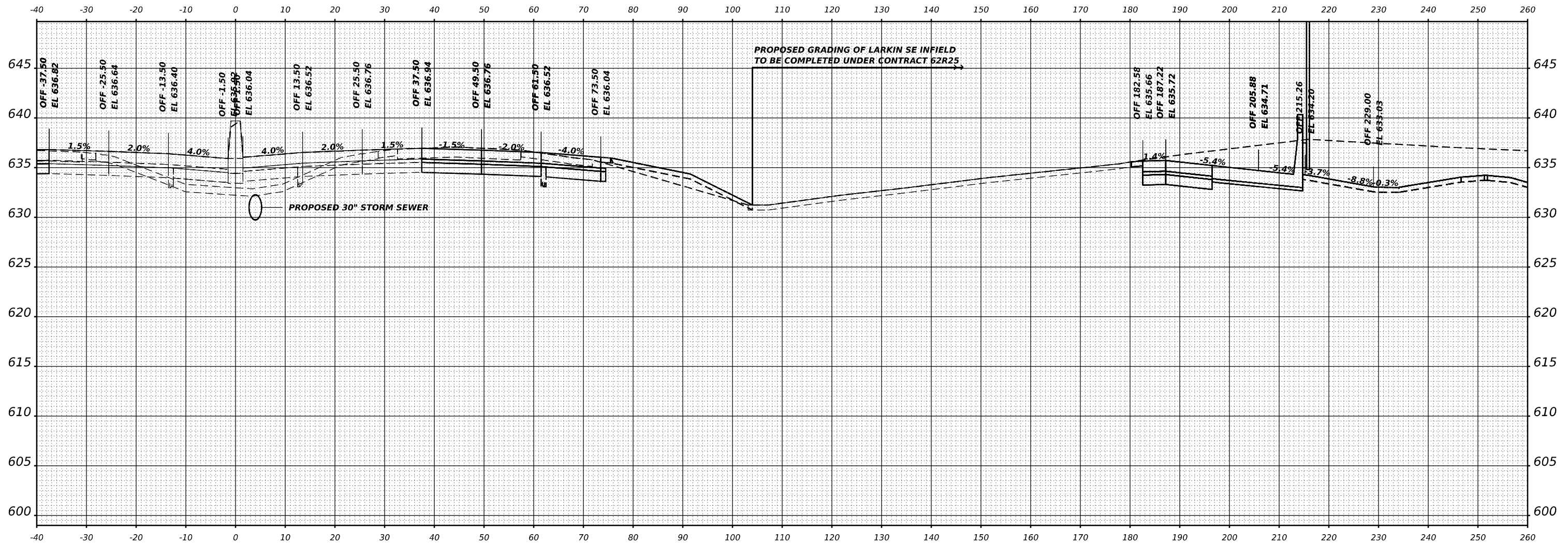
CROSS SECTIONS STAGE 2		
I-80		
SCALE: 10:H 5:V	SHEET 106 OF 164 SHEETS	STA. 595+00.00

F.A.I. RTE.	SECTION	COUNTY	TOTAL SHEETS	SHEET NO.
I-80	FAI 80 22 BR	WILL	1201	1105
CONTRACT NO. 62R89				
ILLINOIS FED. AID PROJECT				

FINAL SURVEY	SURVEYED	BY	DATE
NOTE BOOK	PLOTTED		
NO.	TEMPLATE		
	AREAS CHECKED		

ORIGINAL SURVEY	SURVEYED	BY	DATE
NOTE BOOK	PLOTTED		
NO.	TEMPLATE		
	AREAS CHECKED		

MODEL: BL_P1_80_WA-1_595+00.00-1 [Sheet]
 FILE NAME: p:\transystems\p1_80\dev\transystems\p1_80\Drawings\Projects\2018\C4401401180022\02-TransSystems\CAD\05-D02-Container\STAGE 2\I-80-I-80-2-CONTAINER_PS_ROADWAY_52.P5.dgn



STA 595+00.00



USER NAME = amkluver	DESIGNED - VLJ	REVISED -
PLOT SCALE = 0.16666633 1/ in.	DRAWN - MBM	REVISED -
PLOT DATE = 10/5/2023	CHECKED - JMG	REVISED -
	DATE - 10/6/23	REVISED -

**STATE OF ILLINOIS
DEPARTMENT OF TRANSPORTATION**

**CROSS SECTIONS STAGE 2
I-80**

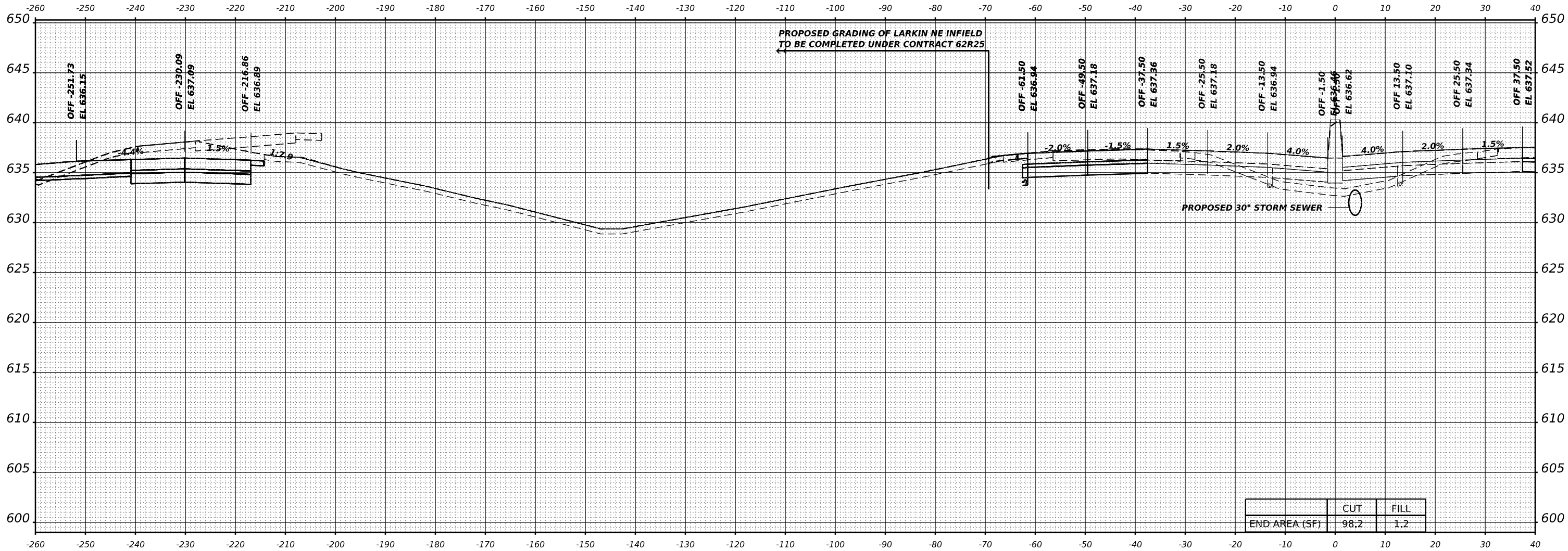
SCALE: 10:H 5:V SHEET 107 OF 164 SHEETS STA. 595+00.00

F.A.I. RTE.	SECTION	COUNTY	TOTAL SHEETS	SHEET NO.
I-80	FAI 80 22 BR	WILL	1201	1106
CONTRACT NO. 62R89				
ILLINOIS FED. AID PROJECT				

FINAL SURVEY NO.	SURVEYED PLOTTED AREAS CHECKED	BY	DATE

ORIGINAL SURVEY NO.	SURVEYED PLOTTED AREAS CHECKED	BY	DATE

MODEL: BL_Pt_80_W4 - 596+00.00 [Sheet]
 FILE NAME: p:\transystems\p\dev\transystems\p\w\plotted\documents\projects\2018\C4401401\80022102\TransSystems\CA\0\5\0\2\02-Container\FACE 2\F2-D1TSC-Container_Pt_80_Roadway_S2.Pls.dgn



	CUT	FILL
END AREA (SF)	98.2	1.2

STA 596+00.00



USER NAME	= amkluvr	DESIGNED	- VLJ	REVISED	-
		DRAWN	- MBM	REVISED	-
PLOT SCALE	= 0.16666633 1/ in.	CHECKED	- JMG	REVISED	-
PLOT DATE	= 10/5/2023	DATE	- 10/6/23	REVISED	-

**STATE OF ILLINOIS
DEPARTMENT OF TRANSPORTATION**

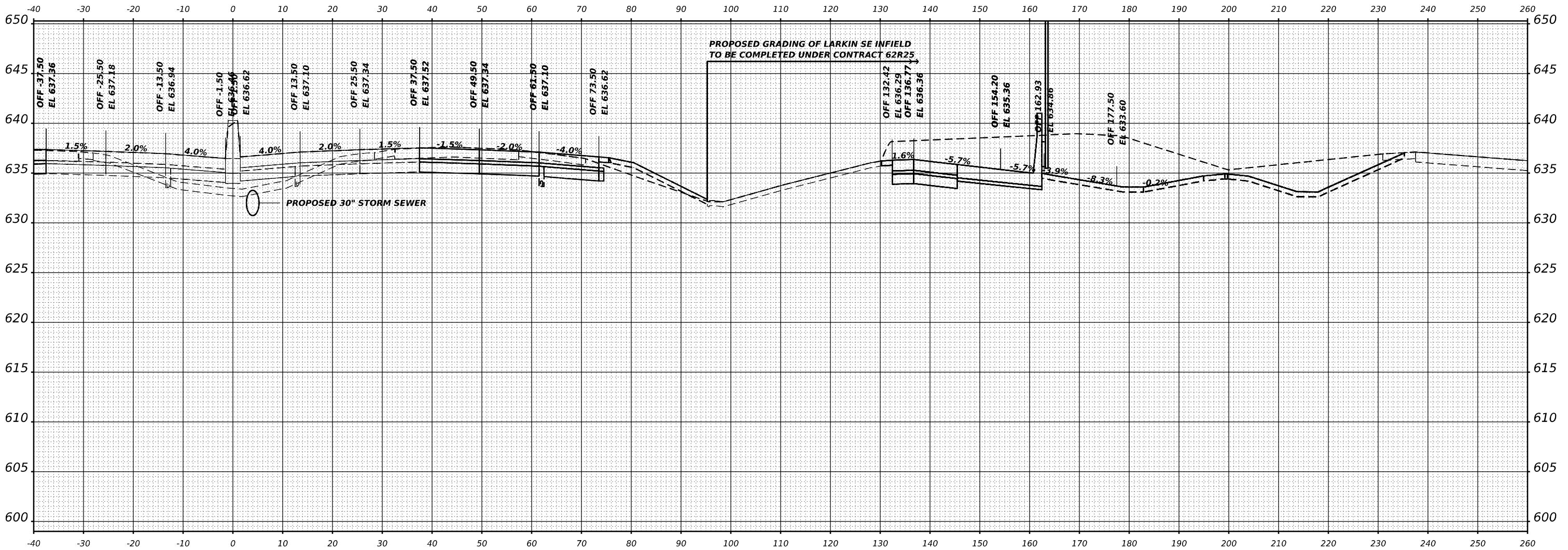
CROSS SECTIONS STAGE 2 I-80			
SCALE: 10:H 5:V	SHEET 108	OF 164 SHEETS	STA. 596+00.00

F.A.I. RTE.	SECTION	COUNTY	TOTAL SHEETS	SHEET NO.
I-80	FAI 80 22 BR	WILL	1201	1107
				CONTRACT NO. 62R89
ILLINOIS		FED. AID PROJECT		

FINAL SURVEY NO.	NO.
SURVEYED	BY
PLOTTED	DATE
TEMPLATE	
AREAS CHECKED	

ORIGINAL SURVEY NO.	NO.
SURVEYED	BY
PLOTTED	DATE
TEMPLATE	
AREAS CHECKED	

MODEL: BL_P1_80_W4 - 596+00.00-1 [Sheet]
 FILE NAME: p:\transystems\p1_80\dev\transystems\p1_80\stage2\stage2\stage2-Container_P1_80\ROADWAY_52.P5.dgn



STA 596+00.00



USER NAME = amkluver	DESIGNED - VLJ	REVISED -
PLOT SCALE = 0.16666633 1/ in.	DRAWN - MBM	REVISED -
PLOT DATE = 10/5/2023	CHECKED - JMG	REVISED -
	DATE - 10/6/23	REVISED -

**STATE OF ILLINOIS
DEPARTMENT OF TRANSPORTATION**

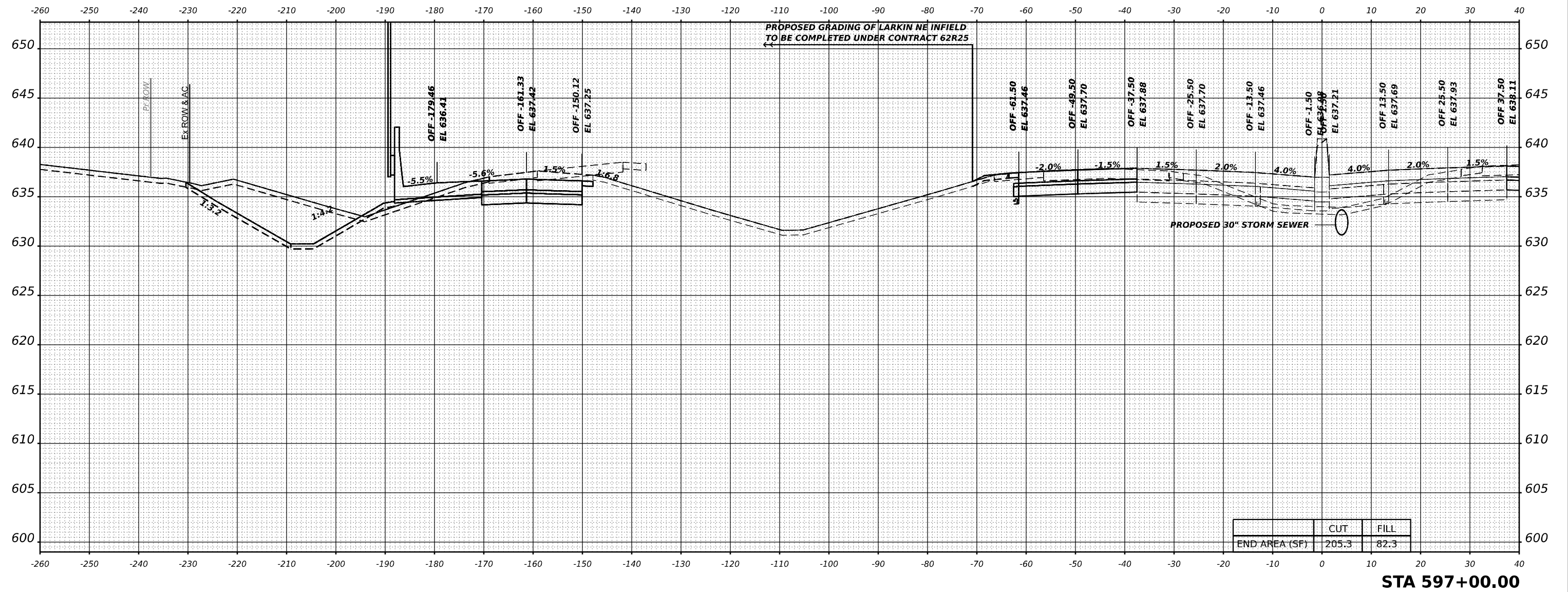
CROSS SECTIONS STAGE 2		
I-80		
SCALE: 10:H 5:V	SHEET 109 OF 164 SHEETS	STA. 596+00.00

F.A.I. RTE.	SECTION	COUNTY	TOTAL SHEETS	SHEET NO.
I-80	FAI 80 22 BR	WILL	1201	1108
CONTRACT NO. 62R89				
ILLINOIS FED. AID PROJECT				

FINAL SURVEY	BY	DATE
SURVEYED		
PLOTTED		
TEMPLATE		
AREAS		
NOTED		
CHECKED		
NO.		

ORIGINAL SURVEY	BY	DATE
SURVEYED		
PLOTTED		
TEMPLATE		
AREAS		
NOTED		
CHECKED		
NO.		

MODEL: BL_PU_80_WA-1_597+00.00 (Sheet)
 FILE NAME: p:\transystems\pba\dev\transystems\pba\dev\transystems\pba\dev\Projects\2018\C440140180022\02-TransSystems\CA\05-D\02-Container\FAGE 2\F2-D1TSC-CONTAINER_PS_ROADWAY_52.PS.dgn



	CUT	FILL
END AREA (SF)	205.3	82.3

STA 597+00.00



USER NAME	= amkluver
PLOT SCALE	= 0.16666633 1/16"
PLOT DATE	= 10/5/2023

DESIGNED	- VLJ	REVISED	-
DRAWN	- MBM	REVISED	-
CHECKED	- JMG	REVISED	-
DATE	- 10/6/23	REVISED	-

STATE OF ILLINOIS
DEPARTMENT OF TRANSPORTATION

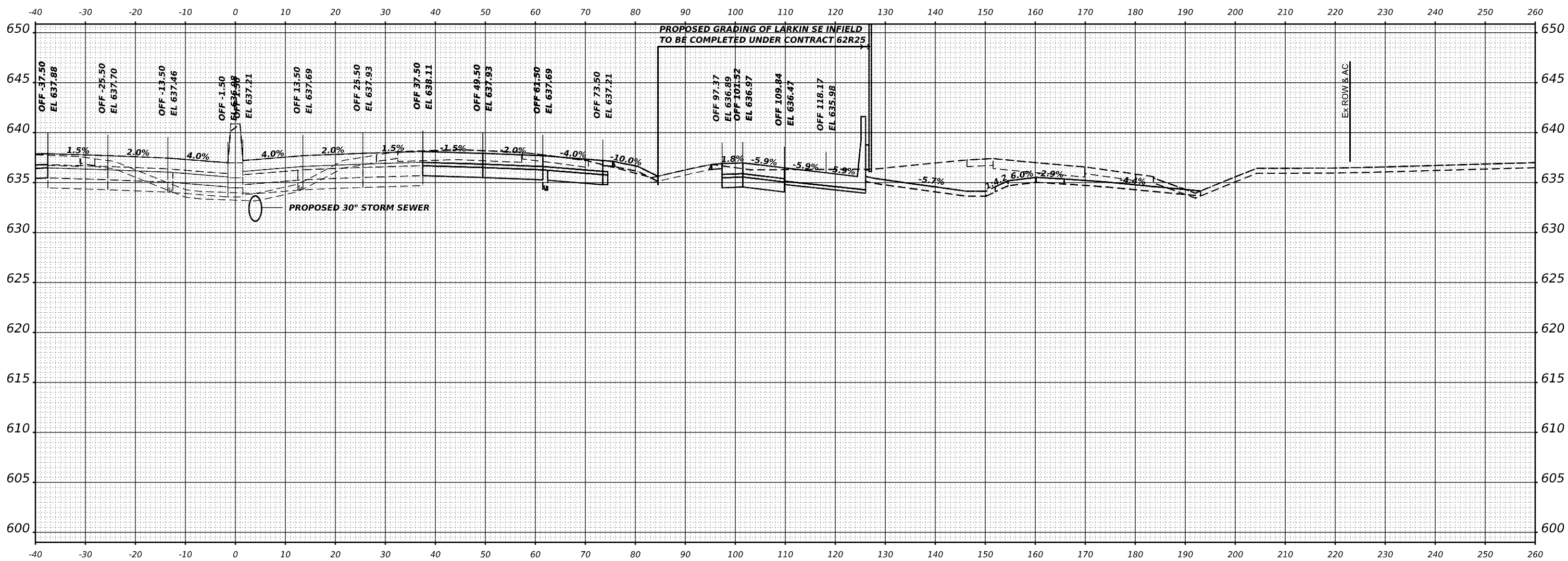
CROSS SECTIONS STAGE 2			
I-80			
SCALE: 10:H 5:V	SHEET 110	OF 164 SHEETS	STA. 597+00.00

F.A.I. RTE.	SECTION	COUNTY	TOTAL SHEETS	SHEET NO.
I-80	FAI 80 22 BR	WILL	1201	1109
				CONTRACT NO. 62R89
ILLINOIS		FED. AID PROJECT		

FINAL SURVEY NO.	DATE
SURVEYED	BY
PLOTTED	
TEMPLATE	
AREAS	
CHECKED	

ORIGINAL SURVEY NO.	DATE
SURVEYED	BY
PLOTTED	
TEMPLATE	
AREAS	
CHECKED	

MODEL: BL_RL_80_WA - 597+00.00-1 (Sheet)
 FILE NAME: p:\transystems\p\bl_rdev\transystems\p\bl_rdev\Documents\Projects\2018\C4401401180022022\TransSystems\CAD\05-D02-CrossSection\STAGE 2\P2-D11-SC-CONTAINER_PS_ROADWAY_52.PS.dgn



STA 597+00.00

TRANSYSTEMS

USER NAME = mibmcwhorter	DESIGNED - VLJ	REVISED -
PLOT SCALE = 0.16666633 1/16 in.	DRAWN - MBM	REVISED -
PLOT DATE = 10/17/2023	CHECKED - JMG	REVISED -
	DATE - 10/6/23	REVISED -

**STATE OF ILLINOIS
DEPARTMENT OF TRANSPORTATION**

**CROSS SECTIONS STAGE 2
I-80**

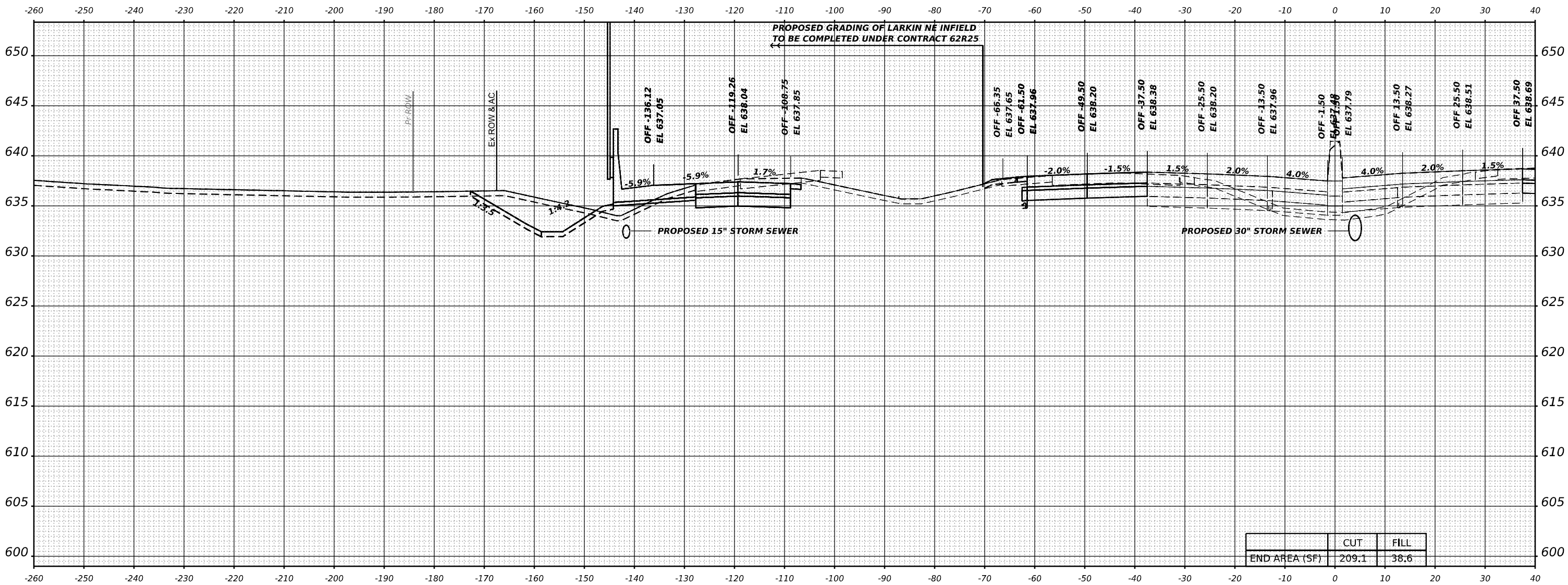
SCALE: 10:H 5:V SHEET 111 OF 164 SHEETS STA. 597+00.00

F.A.I. RTE.	SECTION	COUNTY	TOTAL SHEETS	SHEET NO.
I-80	FAI 80 22 BR	WILL	1201	1110
CONTRACT NO. 62R89				
		ILLINOIS	FED. AID PROJECT	

FINAL SURVEY NO.	SURVEYED AREAS CHECKED	BY	DATE

ORIGINAL SURVEY NO.	SURVEYED AREAS CHECKED	BY	DATE

MODEL: BL_P1_80_W4 - 598+00.00 [Sheet]
 FILE NAME: p:\transystems\p1_80_w4\dev\transystems\stage 2\2021\SS-C-CONTAINER_P1_80_W4_52.P5.dgn



	CUT	FILL
END AREA (SF)	209.1	38.6

STA 598+00.00



USER NAME = amkluvr	DESIGNED - VLJ	REVISED -
	DRAWN - MBM	REVISED -
PLOT SCALE = 0.16666633 1/16"	CHECKED - JMG	REVISED -
PLOT DATE = 10/5/2023	DATE - 10/6/23	REVISED -

**STATE OF ILLINOIS
 DEPARTMENT OF TRANSPORTATION**

**CROSS SECTIONS STAGE 2
 I-80**

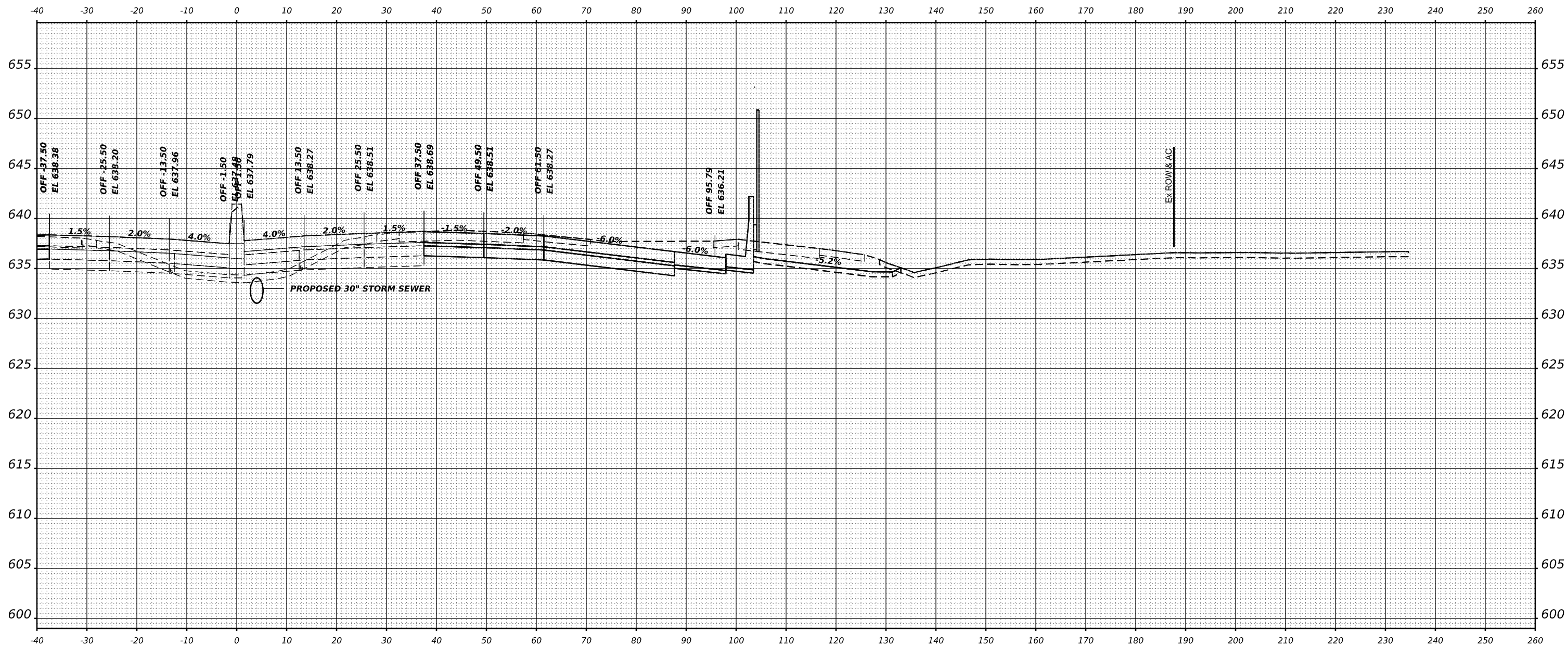
SCALE: 10:H 5:V SHEET 112 OF 164 SHEETS STA. 598+00.00

F.A.I. RTE.	SECTION	COUNTY	TOTAL SHEETS	SHEET NO.
I-80	FAI 80 22 BR	WILL	1201	1111
CONTRACT NO. 62R89				
		ILLINOIS	FED. AID PROJECT	

FINAL SURVEY	SURVEYED	BY	DATE
NOTE BOOK	PLOTTED		
NO.	TEMPLATE		
	AREAS CHECKED		
	AREAS CHECKED		

ORIGINAL SURVEY	SURVEYED	BY	DATE
NOTE BOOK	PLOTTED		
NO.	TEMPLATE		
	AREAS CHECKED		
	AREAS CHECKED		

MODEL: BL_P1_80_WA - 598+00.00-1 [Sheet]
 FILE NAME: p:\transystems\p1\80\dev\transystems\p1\80\22\02\TransSystems\CA\05\02\02-Container\STAGE 2\P2-D11-SC-CONTAINER_PS_ROADWAY_52.P5.dgn



STA 598+00.00

TRANSYSTEMS

USER NAME = mibmcwhorter	DESIGNED - VLJ	REVISED -
PLOT SCALE = 0.16666633 1/ in.	DRAWN - MBM	REVISED -
PLOT DATE = 10/17/2023	CHECKED - JMG	REVISED -
	DATE - 10/6/23	REVISED -

**STATE OF ILLINOIS
 DEPARTMENT OF TRANSPORTATION**

**CROSS SECTIONS STAGE 2
 I-80**

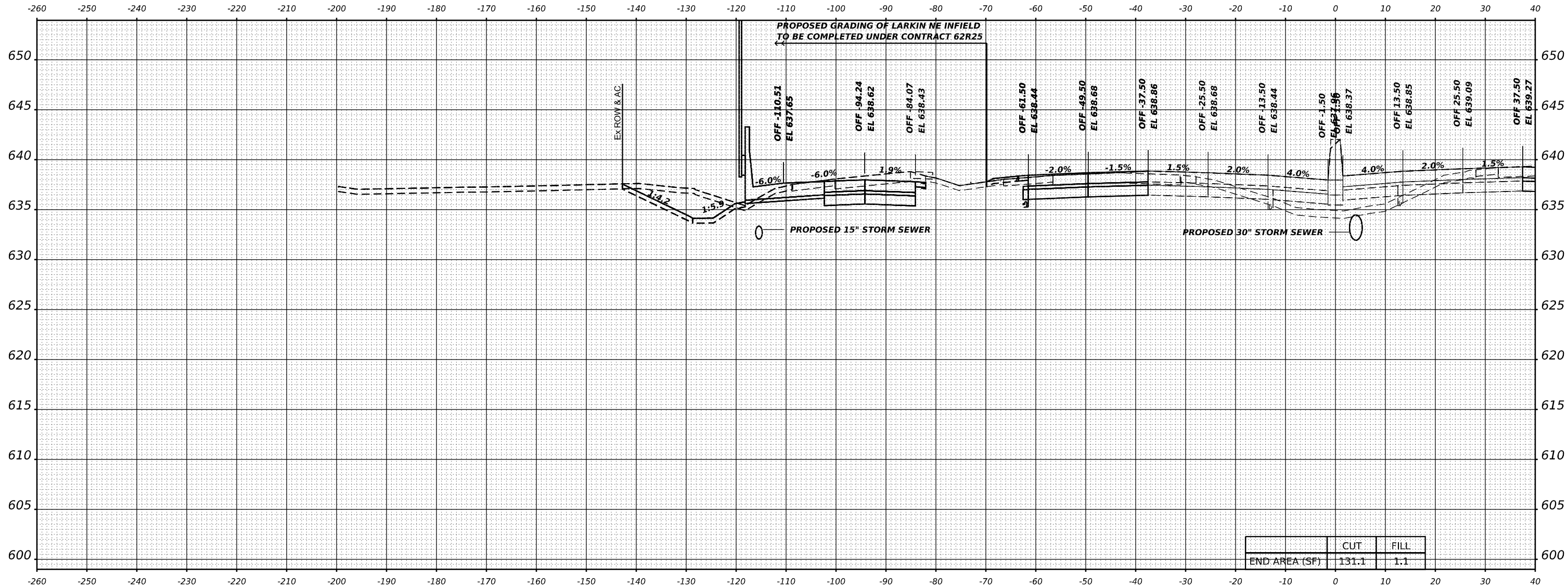
SCALE: 10:H 5:V SHEET 113 OF 164 SHEETS STA. 598+00.00

F.A.I. RTE.	SECTION	COUNTY	TOTAL SHEETS	SHEET NO.
I-80	FAI 80 22 BR	WILL	1201	1112
CONTRACT NO. 62R89				
ILLINOIS		FED. AID PROJECT		

FINAL SURVEY	SURVEYED	DATE
NOTE BOOK	PLOTTED	
	TEMPLATE	
	AREAS	
	CHECKED	

ORIGINAL SURVEY	SURVEYED	DATE
NOTE BOOK	PLOTTED	
	TEMPLATE	
	AREAS	
	CHECKED	

MODEL: BL_RL_80_WA - 599+00.00 [Sheet]
 FILE NAME: d:\transystems\p\beid\dev\transys\corp\p\beid\documents\projects\2018\C4401\401180022\02\TransSystems\CAD\05-D\02-Container\STAGE 2\PS-D11SC-CONTAINER_PS_ROADWAY_52.PS.dgn



USER NAME = amkluver	DESIGNED - VLJ	REVISED -
PLOT SCALE = 0.16666633 1/16 in.	DRAWN - MBM	REVISED -
PLOT DATE = 10/5/2023	CHECKED - JMG	REVISED -
	DATE - 10/6/23	REVISED -

STATE OF ILLINOIS
DEPARTMENT OF TRANSPORTATION

CROSS SECTIONS STAGE 2		
I-80		
SCALE: 10:H 5:V	SHEET 114 OF 164 SHEETS	STA. 599+00.00

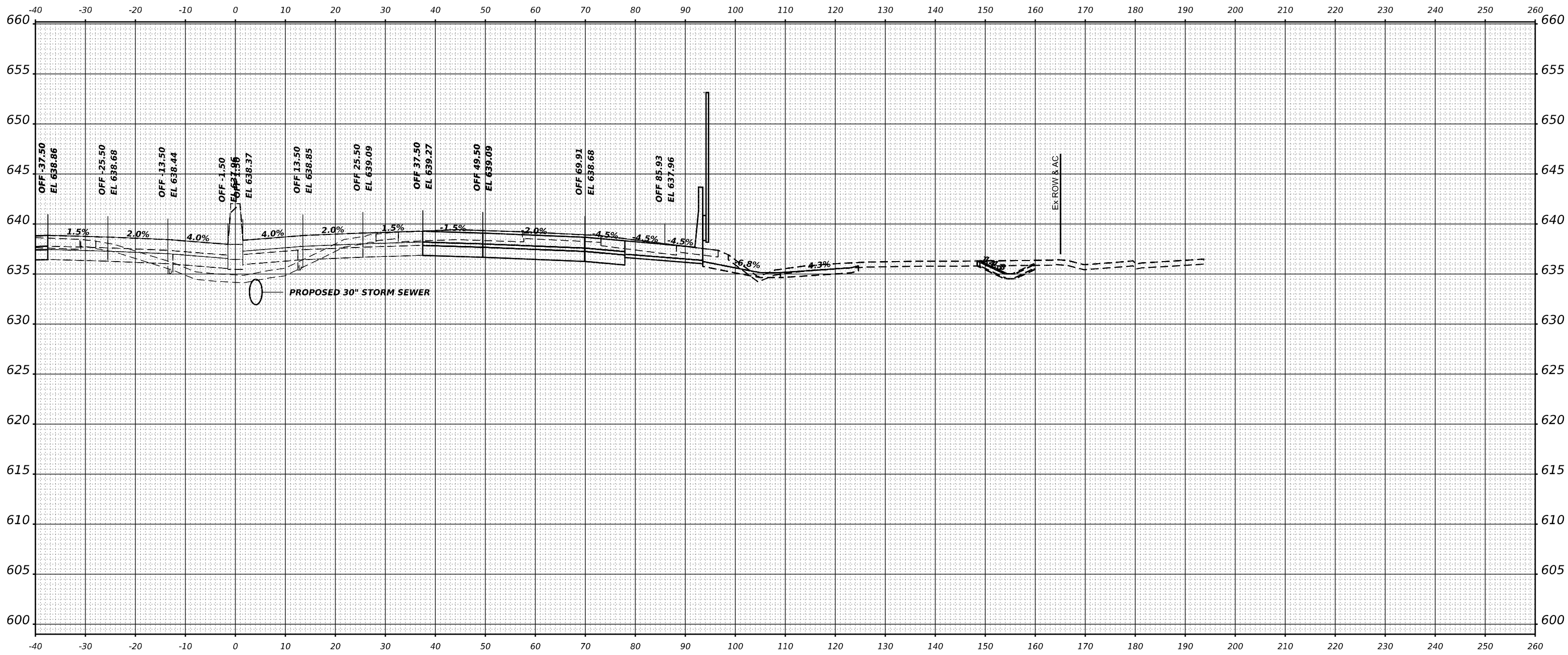
F.A.I. RTE. I-80	SECTION FAI 80 22 BR	COUNTY WILL	TOTAL SHEETS 1201	SHEET NO. 1113
			CONTRACT NO. 62R89	
			ILLINOIS FED. AID PROJECT	

STA 599+00.00

MODEL: BL_P\I-80_W-1 - 599+00.00-1 [Sheet]
FILE NAME: jpw\transystems\p\bldev\containers\roadway\stage 2\p2-d11-tsc-containers_P8_ROADWAY_52.P5.dgn

FINISHED SURVEY	SURVEYED	DATE
NO.	PLOTTED	BY
	NOTE BOOK	
	AREAS CHECKED	

ORIGINAL SURVEY	SURVEYED	DATE
NO.	PLOTTED	BY
	NOTE BOOK	
	AREAS CHECKED	



STA 599+00.00



USER NAME	= mbmcwhorter
PLOT SCALE	= 0.16666633 1/ in.
PLOT DATE	= 10/17/2023

DESIGNED	-	VLJ
DRAWN	-	MBM
CHECKED	-	JMG
DATE	-	10/6/23

REVISED	-
REVISED	-
REVISED	-
REVISED	-

**STATE OF ILLINOIS
DEPARTMENT OF TRANSPORTATION**

**CROSS SECTIONS STAGE 2
I-80**

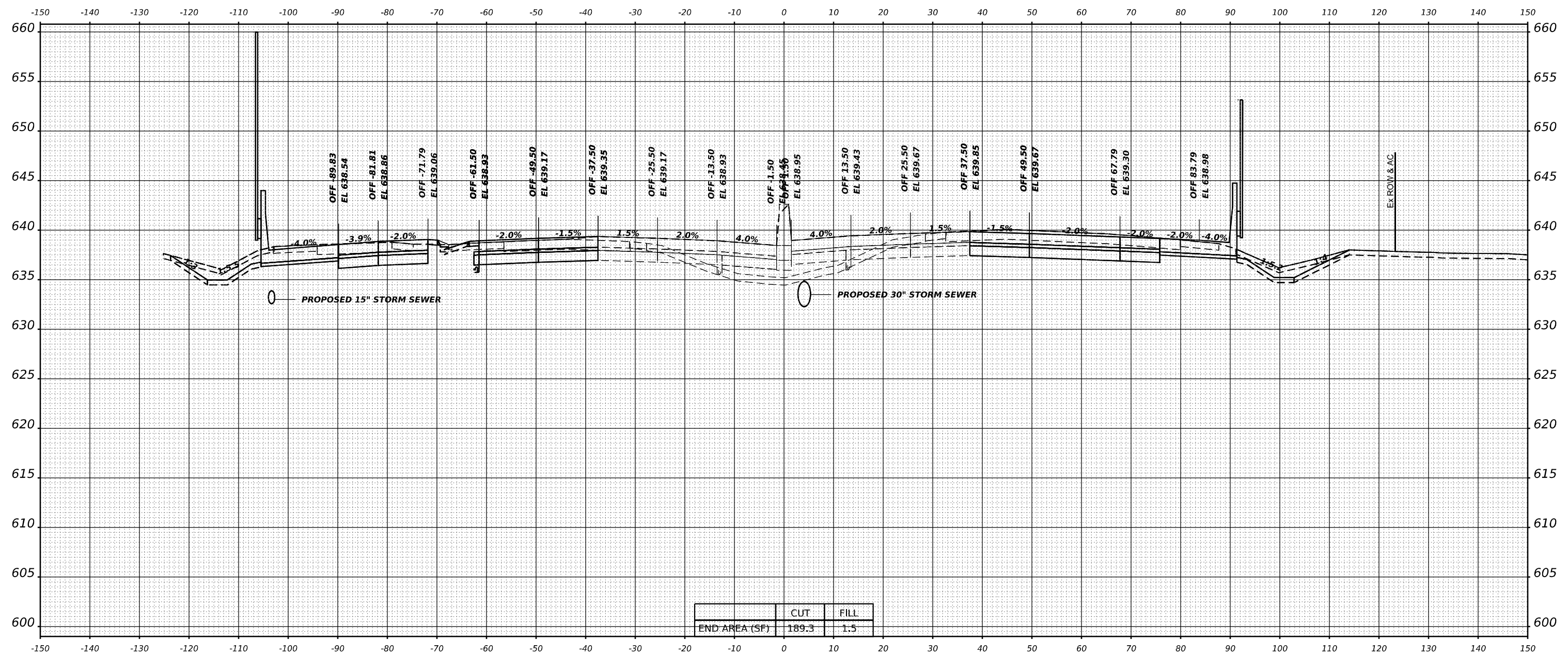
SCALE: 10:H 5:V SHEET 115 OF 164 SHEETS STA. 599+00.00

F.A.I. RTE.	SECTION	COUNTY	TOTAL SHEETS	SHEET NO.
I-80	FAI 80 22 BR	WILL	1201	1114
CONTRACT NO. 62R89			ILLINOIS FED. AID PROJECT	

DATE	
BY	
SURVEYED	
PLOTTED	
TEMPLATE	
NOTE BOOK	
AREAS CHECKED	
NO.	

DATE	
BY	
SURVEYED	
PLOTTED	
TEMPLATE	
NOTE BOOK	
AREAS CHECKED	
NO.	

MODEL: BL_RL_80_W-2 - 00+00.00 (Sheet)
 FILE NAME: p:\transystems\p\barnd\dev\transystems\p\barnd\Documents\Projects\2018\C4401401\80022022\TransSystems\CAD\05-D02-Container\STAGE 2\PP-011-SC-CONTAINER_PP_ROADWAY_S2.PS.dgn



	CUT	FILL
END AREA (SF)	189.3	1.5

STA 600+00.00



USER NAME = amkluver	DESIGNED - VLJ	REVISED -
PLOT SCALE = 0.16666633 1/ in.	DRAWN - MBM	REVISED -
PLOT DATE = 10/5/2023	CHECKED - JMG	REVISED -
	DATE - 10/6/23	REVISED -

**STATE OF ILLINOIS
DEPARTMENT OF TRANSPORTATION**

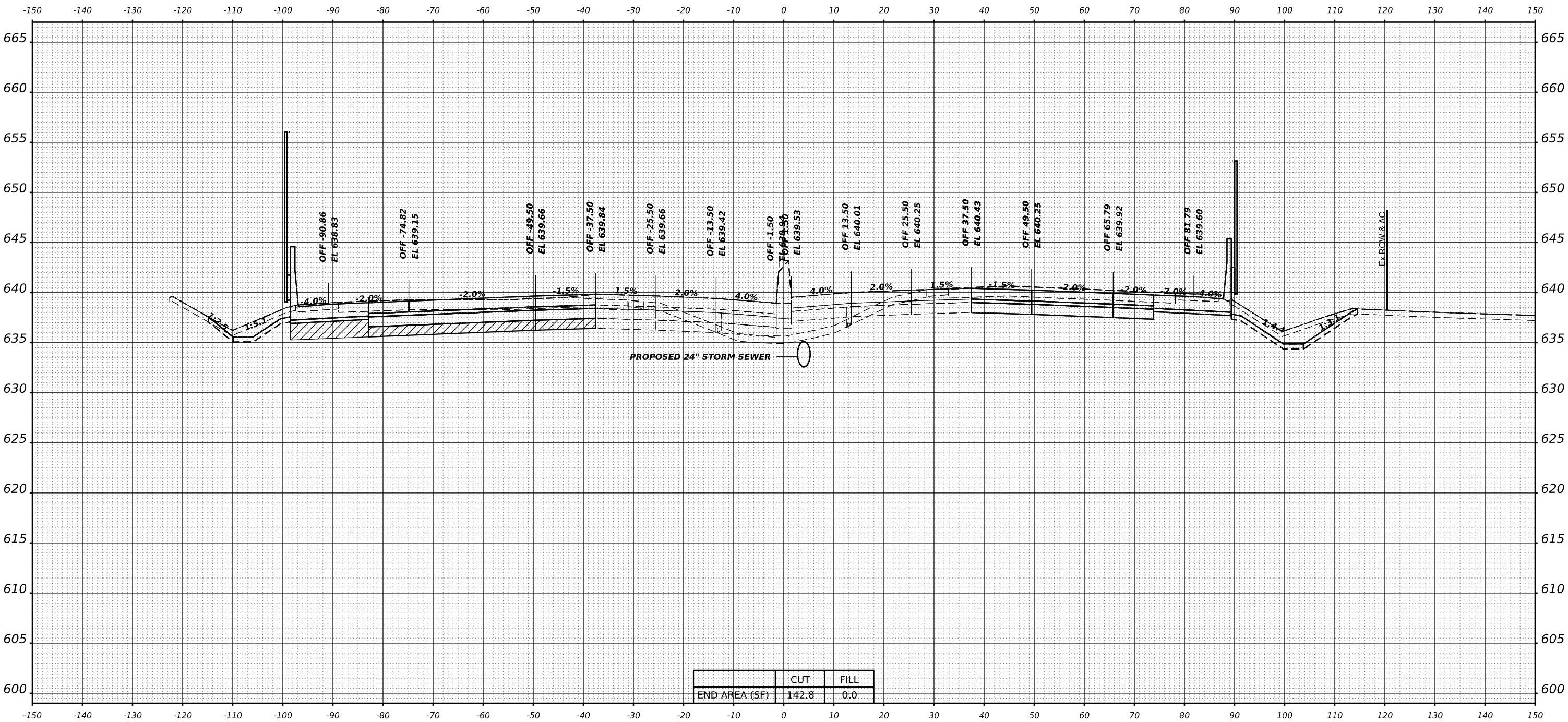
**CROSS SECTIONS STAGE 2
I-80**
SCALE: 10:H 5:V SHEET 116 OF 164 SHEETS STA. 600+00.00

F.A.I. RTE.	SECTION	COUNTY	TOTAL SHEETS	SHEET NO.
I-80	FAI 80 22 BR	WILL	1201	1115
CONTRACT NO. 62R89				
ILLINOIS FED. AID PROJECT				

FINAL SURVEY NO.	SURVEYED	BY	DATE
	PLOTTED		
	TEMPLATE		
	AREAS		
	CHECKED		

ORIGINAL SURVEY NO.	SURVEYED	BY	DATE
	PLOTTED		
	TEMPLATE		
	AREAS		
	CHECKED		

MODEL: BL_P6_180_W - 601+00.00 (Sheet)
 FILE NAME: \\pwrtransystems\share\dev\transystems\share\Documents\Projects-2018\C44014401\80022022\TransSystems\CA\0\05-0\02-Container\STAGE 2\PS-D1-TSC-CONTAINER_PS-ROADWAY_S2-PS.dgn



STA 601+00.00



USER NAME = amkluver	DESIGNED - VLJ	REVISED -
PLOT SCALE = 0.16666633 1/16"	DRAWN - MBM	REVISED -
PLOT DATE = 10/5/2023	CHECKED - JMG	REVISED -
	DATE - 10/6/23	REVISED -

**STATE OF ILLINOIS
DEPARTMENT OF TRANSPORTATION**


CROSS SECTIONS STAGE 2		
I-80		
SCALE: 10:H 5:V	SHEET 117 OF 164 SHEETS	STA. 601+00.00

F.A.I. RTE.	SECTION	COUNTY	TOTAL SHEETS	SHEET NO.
I-80	FAI 80 22 BR	WILL	1201	1116
CONTRACT NO. 62R89				
ILLINOIS FED. AID PROJECT				

FINAL SURVEY	SURVEYED	BY	DATE
NOTE BOOK	PLOTTED		
NO.	TEMPLATE		
	AREAS CHECKED		

ORIGINAL SURVEY	SURVEYED	BY	DATE
NOTE BOOK	PLOTTED		
NO.	TEMPLATE		
	AREAS CHECKED		

MODEL: BL_P1_80_W - 602+00.00 (Sheet)
 FILE NAME: p:\transystems\p1\dev\transystems\p1\stage2\stage2\TransSystems\CA\0\5-D\02-Container\STAGE 2\PP-0115C-CONTAINER_PS_ROADWAY_52.PS.dgn



	CUT	FILL
END AREA (SF)	139.7	0.0

STA 602+00.00



USER NAME	= amkluver	DESIGNED	- VLJ	REVISED	-
PLOT SCALE	= 0.16666633 1/ in.	DRAWN	- MBM	REVISED	-
PLOT DATE	= 10/5/2023	CHECKED	- JMG	REVISED	-
		DATE	- 10/6/23	REVISED	-

**STATE OF ILLINOIS
DEPARTMENT OF TRANSPORTATION**

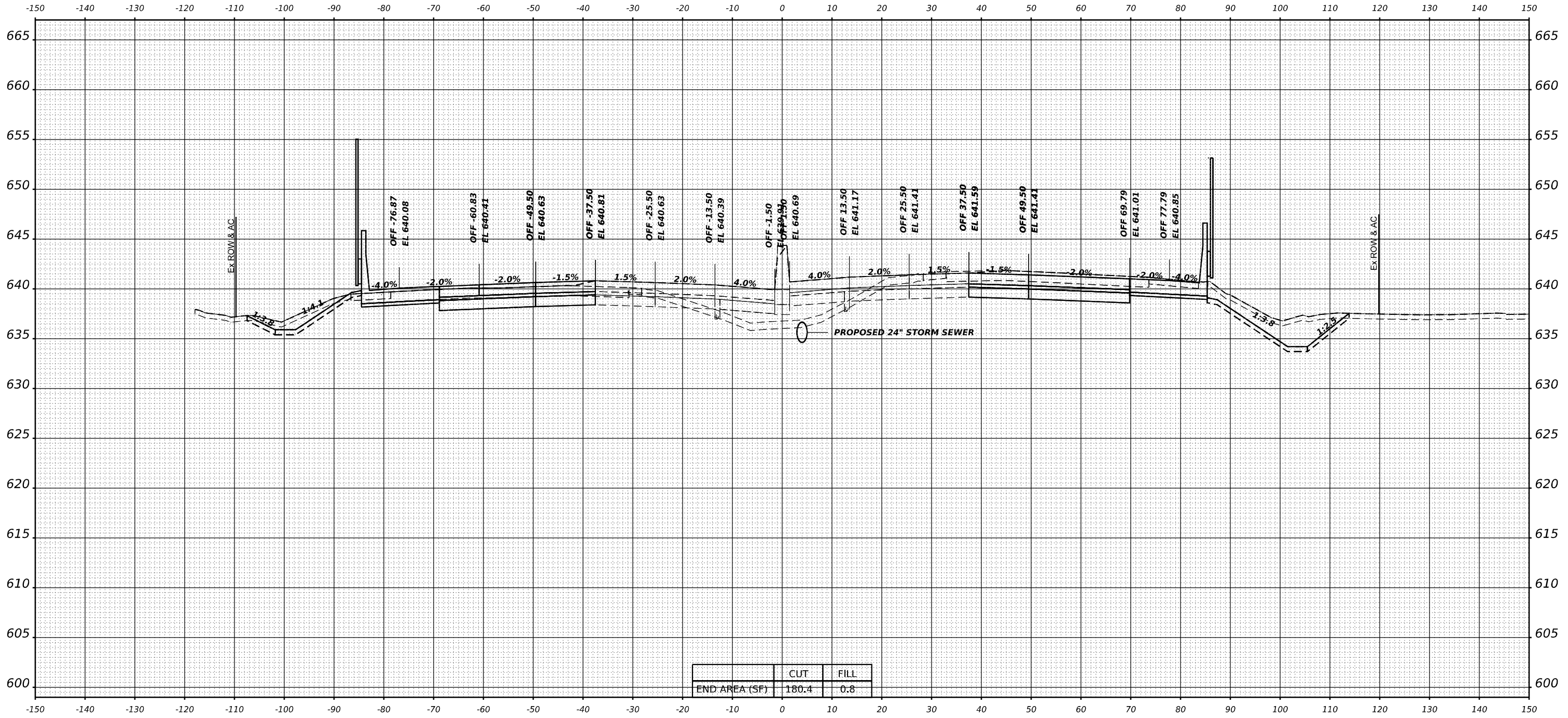
**CROSS SECTIONS STAGE 2
I-80**
SCALE: 10:H 5:V SHEET 118 OF 164 SHEETS STA. 602+00.00

F.A.I. RTE.	SECTION	COUNTY	TOTAL SHEETS	SHEET NO.
I-80	FAI 80 22 BR	WILL	1201	1117
CONTRACT NO. 62R89				
ILLINOIS		FED. AID PROJECT		

DATE	
BY	
SURVEYED	
PLOTTED	
TEMPLATE	
NOTE BOOK	
AREAS CHECKED	
NO.	

DATE	
BY	
SURVEYED	
PLOTTED	
TEMPLATE	
NOTE BOOK	
AREAS CHECKED	
NO.	

MODEL: BL_P1_00_W - 603+00.00 (Sheet)
 FILE NAME: p:\transystems\p1\ibdev\transystems\p1\ibdev\transystems\p1\ibdev\Documents\Projects\2018\CH401\401_80022\02-TransSystems\CAD\05-D\02-Containers\PS-ROADWAY_S2-PS.dgn



TRANSYSTEMS

USER NAME	= amkluver	DESIGNED -	VLJ	REVISED -	
PLOT SCALE	= 0.16666633 1/ in.	DRAWN -	MBM	REVISED -	
PLOT DATE	= 10/5/2023	CHECKED -	JMG	REVISED -	
		DATE -	10/6/23	REVISED -	

**STATE OF ILLINOIS
DEPARTMENT OF TRANSPORTATION**

**CROSS SECTIONS STAGE 2
I-80**

SCALE: 10:H 5:V SHEET 119 OF 164 SHEETS STA. 603+00.00

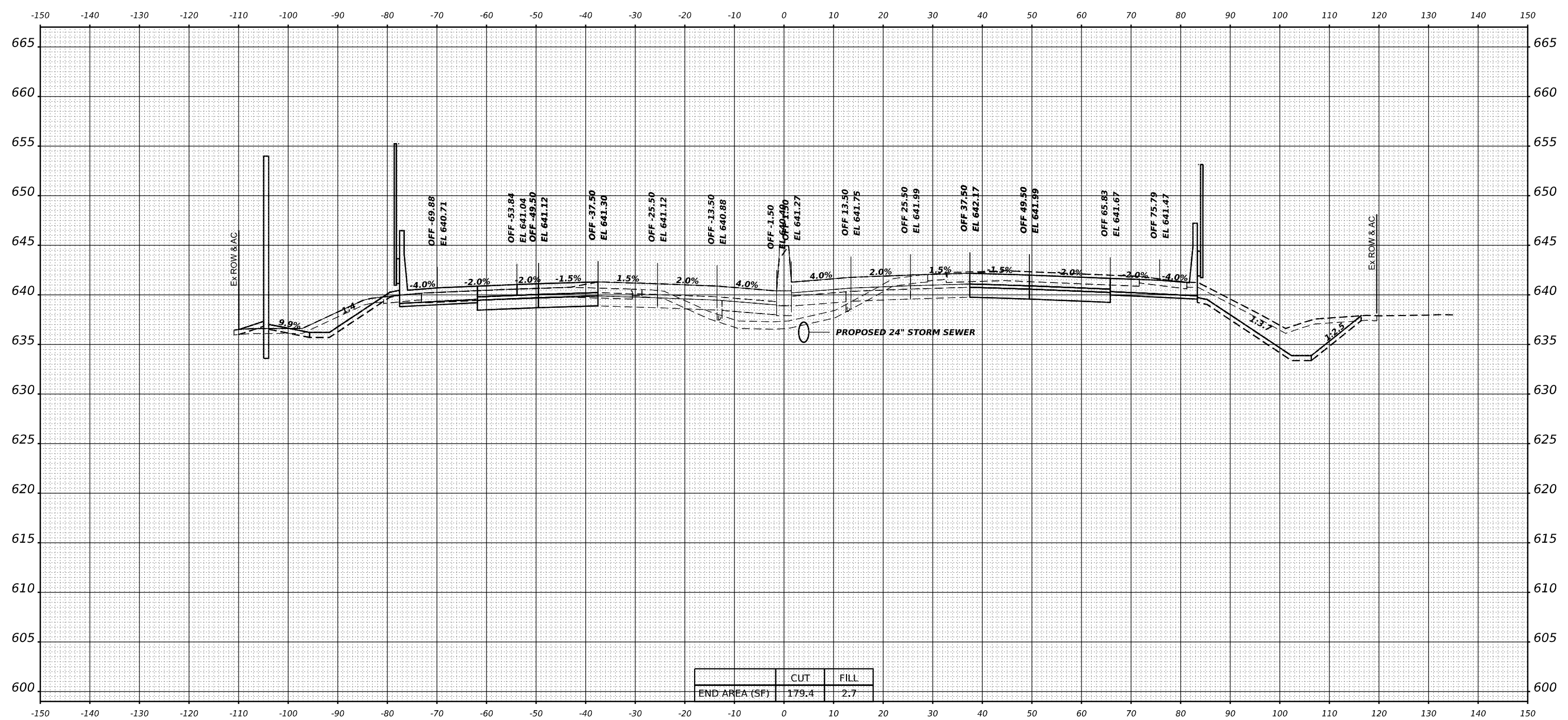
F.A.I. RTE.	SECTION	COUNTY	TOTAL SHEETS	SHEET NO.
I-80	FAI 80 22 BR	WILL	1201	1118
				CONTRACT NO. 62R89
				ILLINOIS FED. AID PROJECT

STA 603+00.00

FINAL SURVEY NO.	SURVEYED	BY	DATE
	PLOTTED		
	TEMPLATE		
	AREAS		
	CHECKED		

ORIGINAL SURVEY NO.	SURVEYED	BY	DATE
	PLOTTED		
	TEMPLATE		
	AREAS		
	CHECKED		

MODEL: BL_P1_80_W - 604+00.00 (Sheet)
 FILE NAME: p:\transystems\p1_80\dev\transystems\p1_80\2022\2022\transystems\CA\0\5-D\02-Container\STAGE 2\22-0115-C-CONTAINER_P1_80\ROADWAY_S2-P1_80.dgn



	CUT	FILL
END AREA (SF)	179.4	2.7

STA 604+00.00



USER NAME = amkluver	DESIGNED - VLJ	REVISED -
PLOT SCALE = 0.16666633 1/ in.	DRAWN - MBM	REVISED -
PLOT DATE = 10/5/2023	CHECKED - JMG	REVISED -
	DATE - 10/6/23	REVISED -

**STATE OF ILLINOIS
DEPARTMENT OF TRANSPORTATION**

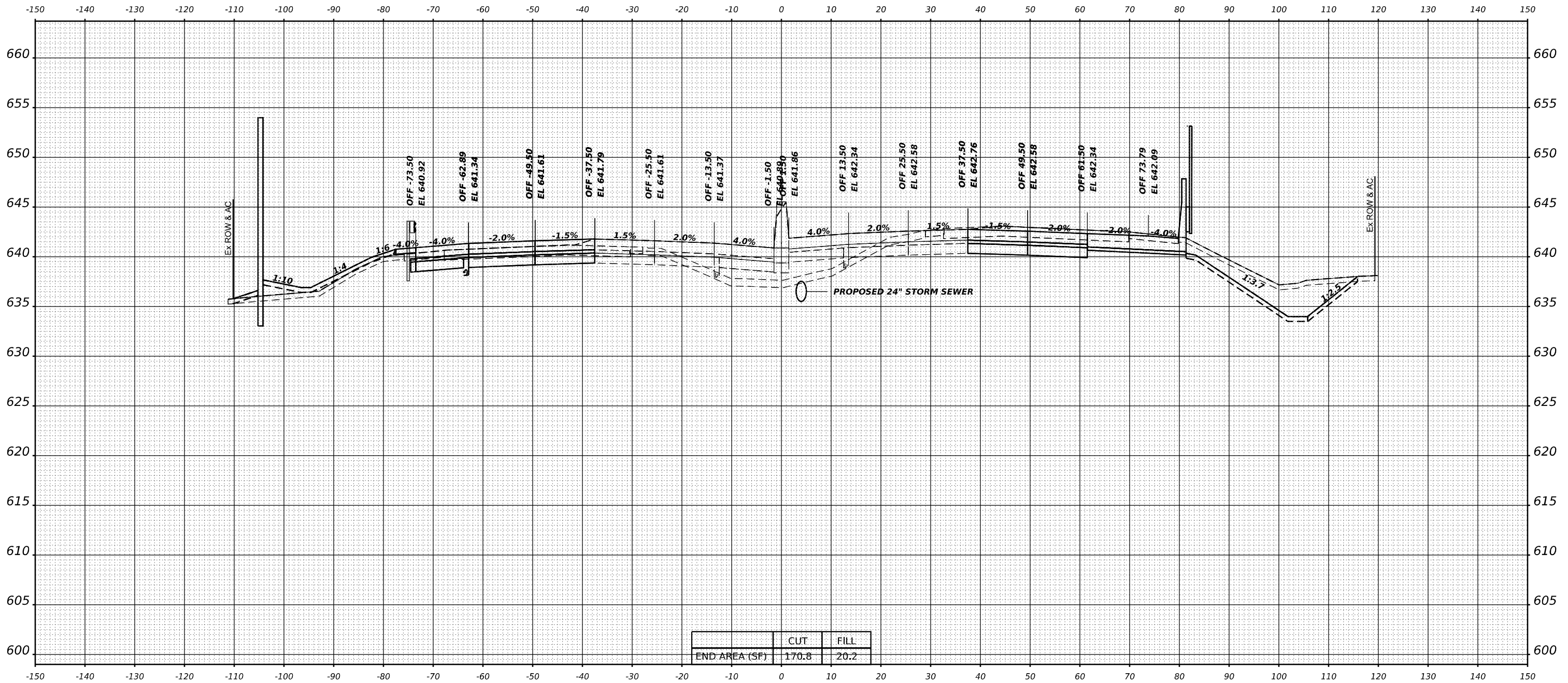
**CROSS SECTIONS STAGE 2
I-80**
SCALE: 10:H 5:V SHEET 120 OF 164 SHEETS STA. 604+00.00

F.A.I. RTE.	SECTION	COUNTY	TOTAL SHEETS	SHEET NO.
I-80	FAI 80 22 BR	WILL	1201	1119
CONTRACT NO. 62R89				
ILLINOIS FED. AID PROJECT				

FINAL SURVEY	SURVEYED	DATE
NOTE BOOK	PLOTTED	BY
NO.	TEMPLATE	
	AREAS	
	CHECKED	

ORIGINAL SURVEY	SURVEYED	DATE
NOTE BOOK	PLOTTED	BY
NO.	TEMPLATE	
	AREAS	
	CHECKED	

MODEL: BL_P1_80_W - 605+00.00 (Sheet)
 FILE NAME: p:\transystems\p1_80\dev\transystems\p1_80\2022\02\TransSystems\CA\0\5-D\02-Container\STAGE 2\P2-D11-SC-CONTAINER_PS_ROADWAY_52-PS.dgn



	CUT	FILL
END AREA (SF)	170.8	20.2

STA 605+00.00



USER NAME = amkluver	DESIGNED - VLJ	REVISED -
PLOT SCALE = 0.16666633 1/16"	DRAWN - MBM	REVISED -
PLOT DATE = 10/5/2023	CHECKED - JMG	REVISED -
	DATE - 10/6/23	REVISED -

**STATE OF ILLINOIS
DEPARTMENT OF TRANSPORTATION**

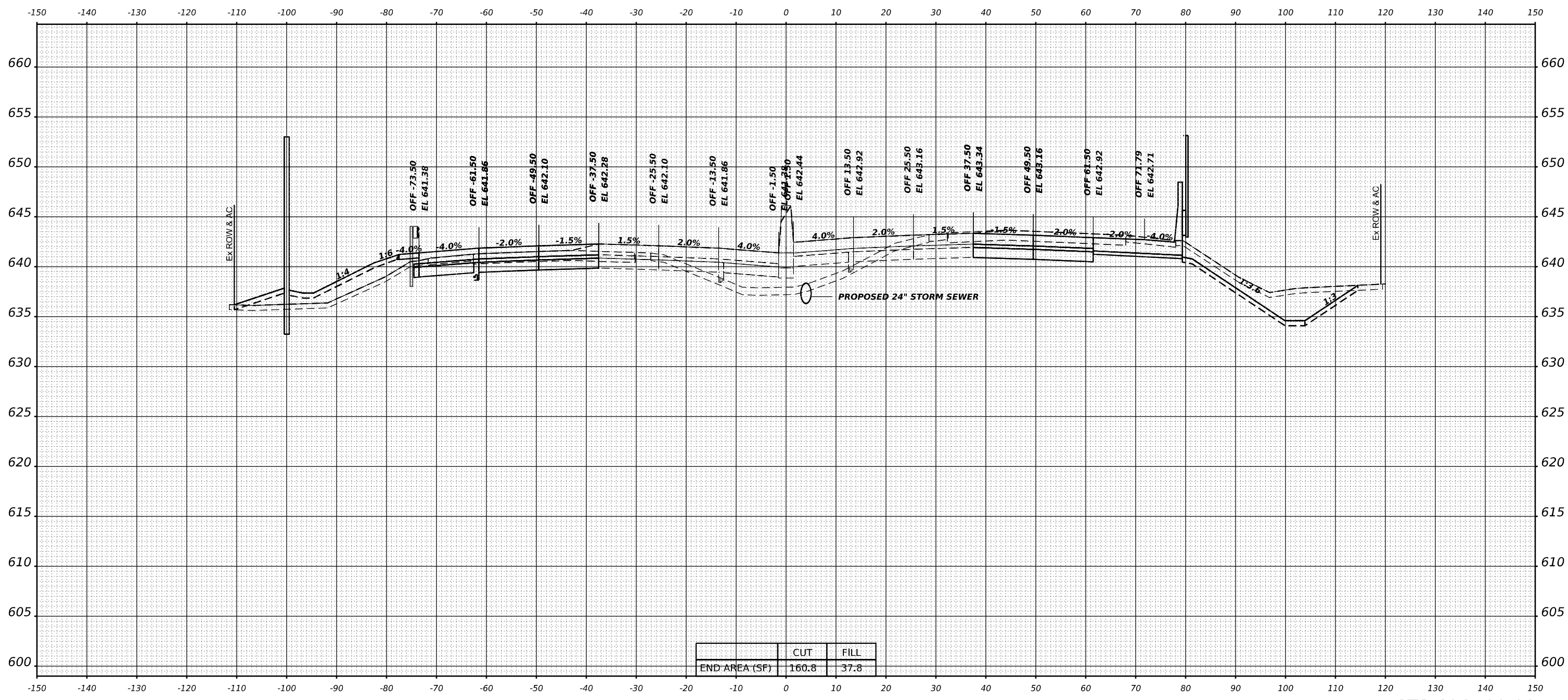
CROSS SECTIONS STAGE 2		
I-80		
SCALE: 10:H 5:V	SHEET 121 OF 164 SHEETS	STA. 605+00.00

F.A.I. RTE.	SECTION	COUNTY	TOTAL SHEETS	SHEET NO.
I-80	FAI 80 22 BR	WILL	1201	1120
CONTRACT NO. 62R89				
ILLINOIS		FED. AID PROJECT		

FINAL SURVEY NO.	SURVEYED PLOTTED TEMPLATE AREAS CHECKED	BY	DATE

ORIGINAL SURVEY NO.	SURVEYED PLOTTED TEMPLATE AREAS CHECKED	BY	DATE

MODEL: BL_RL_80_W - 606+00.00 (Sheet)
 FILE NAME: p:\transystems\p\bl_r\bl_r\dev\transystems\p\bl_r\bl_r\stage 2\22-0115-C-CONTAINER PS-ROADWAY_S2.PS.dgn



	CUT	FILL
END AREA (SF)	160.8	37.8

STA 606+00.00



USER NAME = amkluver	DESIGNED - VLJ	REVISED -
	DRAWN - MBM	REVISED -
PLOT SCALE = 0.16666633 1/ in.	CHECKED - JMG	REVISED -
PLOT DATE = 10/5/2023	DATE - 10/6/23	REVISED -

**STATE OF ILLINOIS
DEPARTMENT OF TRANSPORTATION**

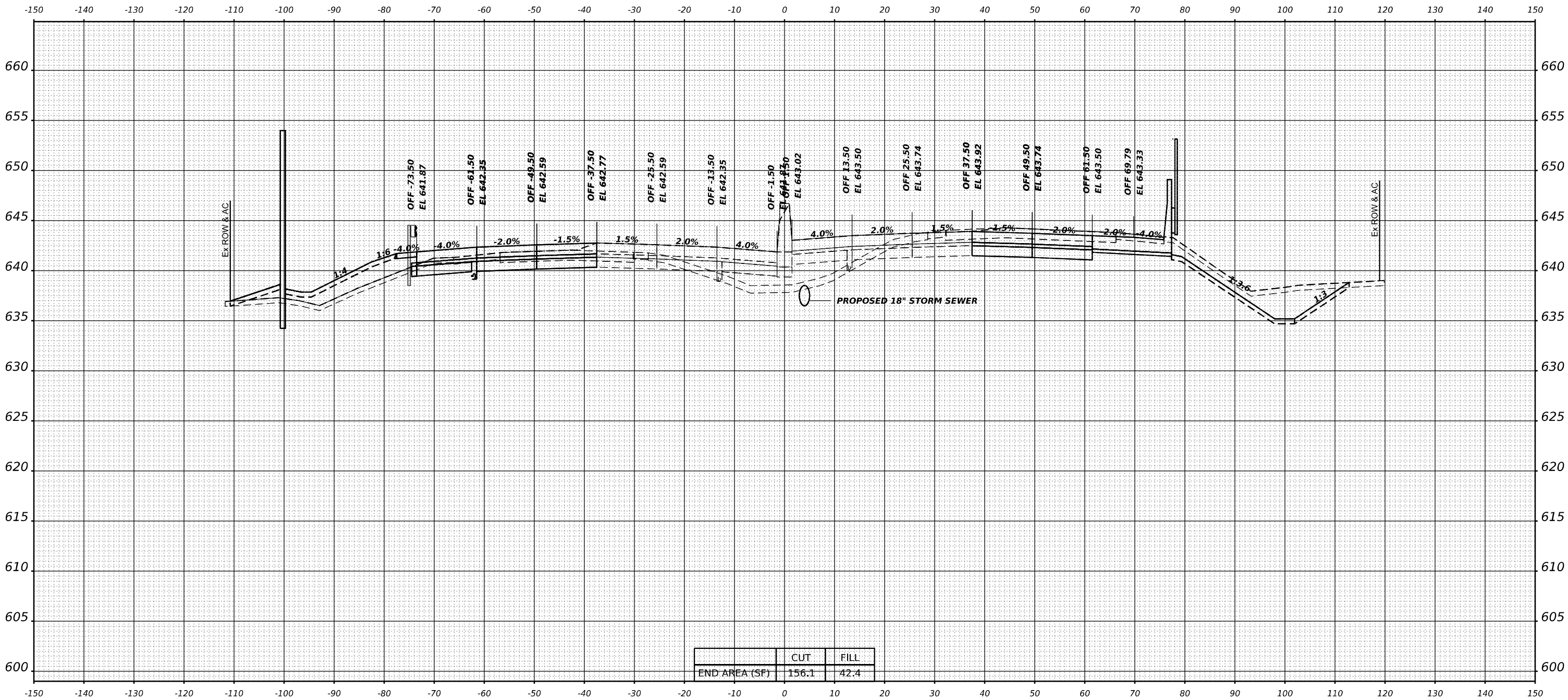
CROSS SECTIONS STAGE 2		
I-80		
SCALE: 10:H 5:V	SHEET 122 OF 164 SHEETS	STA. 606+00.00

F.A.I. RTE.	SECTION	COUNTY	TOTAL SHEETS	SHEET NO.
I-80	FAI 80 22 BR	WILL	1201	1121
CONTRACT NO. 62R89				
ILLINOIS FED. AID PROJECT				

FINAL SURVEY NO.	SURVEYED	DATE
NOTE BOOK	PLOTTED	
AREAS CHECKED	TEMPLATE	
	AREAS	
	AREAS	
	CHECKED	

ORIGINAL SURVEY NO.	SURVEYED	DATE
NOTE BOOK	PLOTTED	
AREAS CHECKED	TEMPLATE	
	AREAS	
	AREAS	
	CHECKED	

MODEL: BL_RL_80_W_607+00.00 (Sheet)
 FILE NAME: p:\transystems\pba\dev\transystems\pba\Documents\Projects\2018\C401\401\80022\02-TransSystems\CAD\05-SD\02-Container\PAGE 2\PP-D11SC-CONTAINER_PS_ROADWAY_S2.PS.dgn



	CUT	FILL
END AREA (SF)	156.1	42.4

STA 607+00.00



USER NAME = amkluver	DESIGNED - VLJ	REVISED -
PLOT SCALE = 0.16666633 1/ in.	DRAWN - MBM	REVISED -
PLOT DATE = 10/5/2023	CHECKED - JMG	REVISED -
	DATE - 10/6/23	REVISED -

**STATE OF ILLINOIS
DEPARTMENT OF TRANSPORTATION**

**CROSS SECTIONS STAGE 2
I-80**

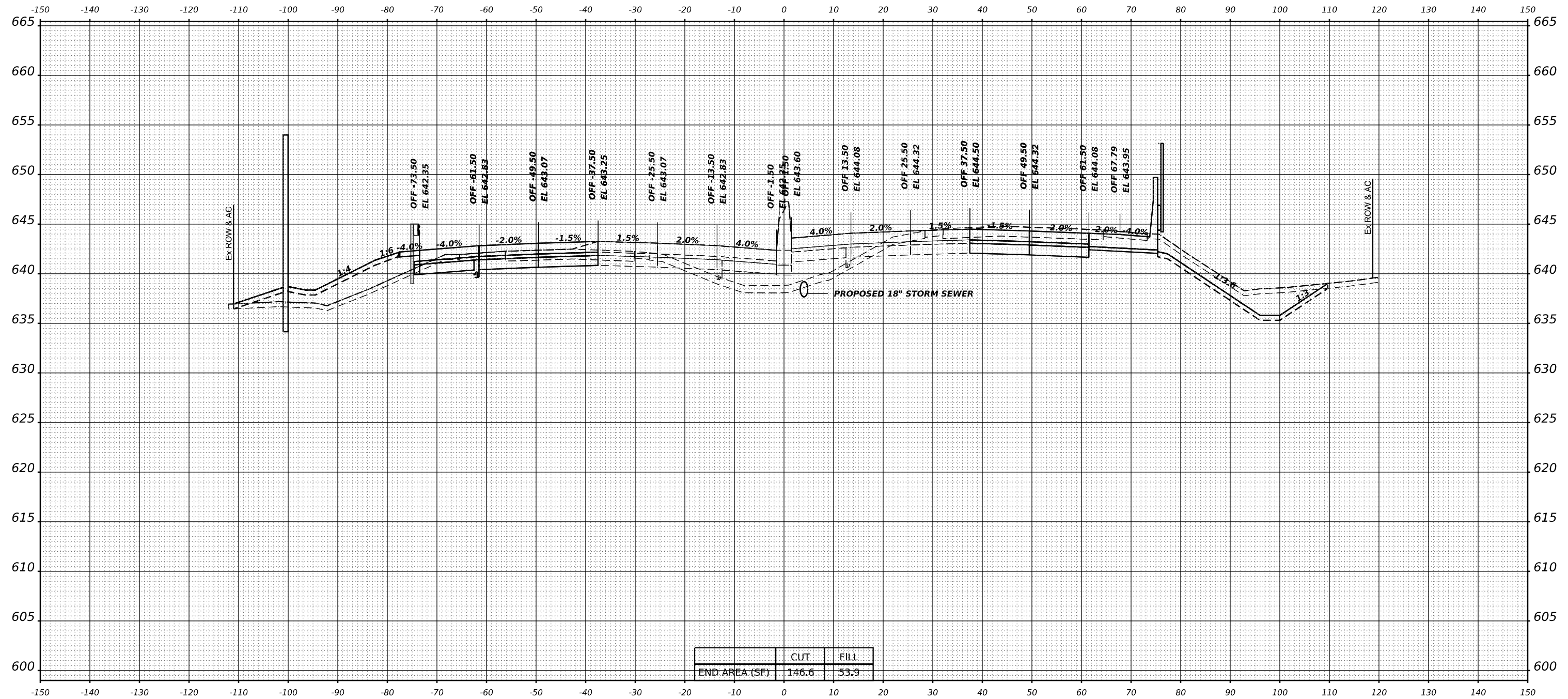
SCALE: 10:H 5:V SHEET 123 OF 164 SHEETS STA. 607+00.00

F.A.I. RTE. I-80	SECTION FAI 80 22 BR	COUNTY WILL	TOTAL SHEETS 1201	SHEET NO. 1122
			CONTRACT NO. 62R89	
ILLINOIS			FED. AID PROJECT	

FINAL SURVEY	SURVEYED	BY	DATE
NOTE BOOK	PLOTTED		
NO.	TEMPLATE		
	AREAS		
	CHECKED		

ORIGINAL SURVEY	SURVEYED	BY	DATE
NOTE BOOK	PLOTTED		
NO.	TEMPLATE		
	AREAS		
	CHECKED		

MODEL: BL_P1_180_W - 608+00.00 (Sheet)
 FILE NAME: p:\transystems\p1\180\2022\02\TransSystems\CAD\05-D\02-Container\STAGE 2\PP-0115-C-CONTAINER_PS_ROADWAY_S2.PS.dgn



	CUT	FILL
END AREA (SF)	146.6	53.9

STA 608+00.00



USER NAME = amkluver	DESIGNED - VLJ	REVISED -
	DRAWN - MBM	REVISED -
PLOT SCALE = 0.16666633 1/ in.	CHECKED - JMG	REVISED -
PLOT DATE = 10/5/2023	DATE - 10/6/23	REVISED -

**STATE OF ILLINOIS
DEPARTMENT OF TRANSPORTATION**

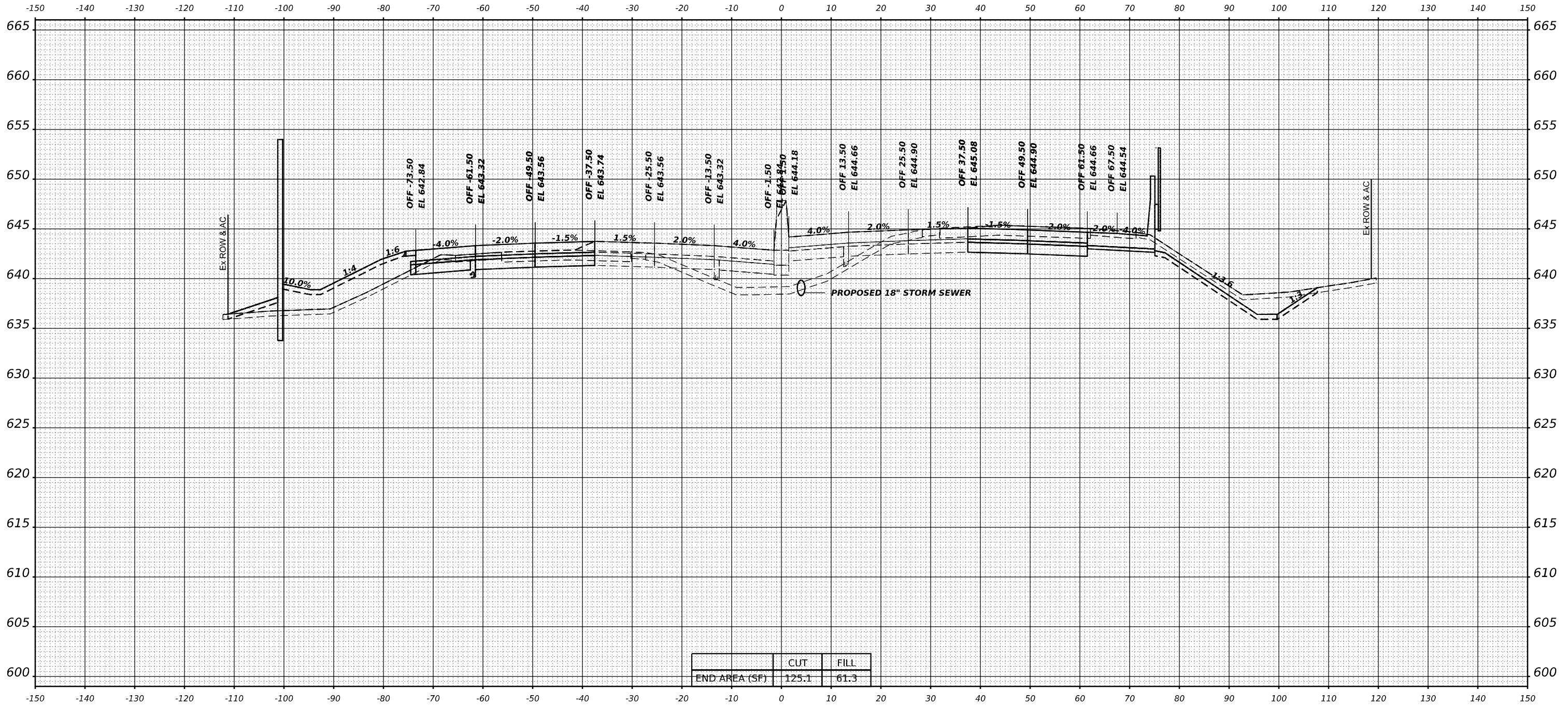
CROSS SECTIONS STAGE 2		
I-80		
SCALE: 10:H 5:V	SHEET 124 OF 164 SHEETS	STA. 608+00.00

F.A.I. RTE.	SECTION	COUNTY	TOTAL SHEETS	SHEET NO.
I-80	FAI 80 22 BR	WILL	1201	1123
CONTRACT NO. 62R89				
ILLINOIS FED. AID PROJECT				

FINAL SURVEY NO.	SURVEYED PLOTTED TEMPLATE AREAS CHECKED	BY	DATE

ORIGINAL SURVEY NO.	SURVEYED PLOTTED TEMPLATE AREAS CHECKED	BY	DATE

MODEL: BL_RL_80_W - 609+00.00 (Sheet)
 FILE NAME: g:\transystems\p\road\dev\transystems\road\documents\projects\2018\C401\401.8002\02\TransSystems\CAD\05-02\02-Container\STAGE 2\PS-D11SC-CONTAINER_PS_ROADWAY_62-PS.dgn



	CUT	FILL
END AREA (SF)	125.1	61.3

TRANSYSTEMS

USER NAME	= amkluver	DESIGNED -	V LJ	REVISED -	
PLOT SCALE	= 0.16666633 1/16"	DRAWN -	MBM	REVISED -	
PLOT DATE	= 10/5/2023	CHECKED -	JMG	REVISED -	
		DATE -	10/6/23	REVISED -	

**STATE OF ILLINOIS
 DEPARTMENT OF TRANSPORTATION**

**CROSS SECTIONS STAGE 2
 I-80**

SCALE: 10:H 5:V SHEET 125 OF 164 SHEETS STA. 609+00.00

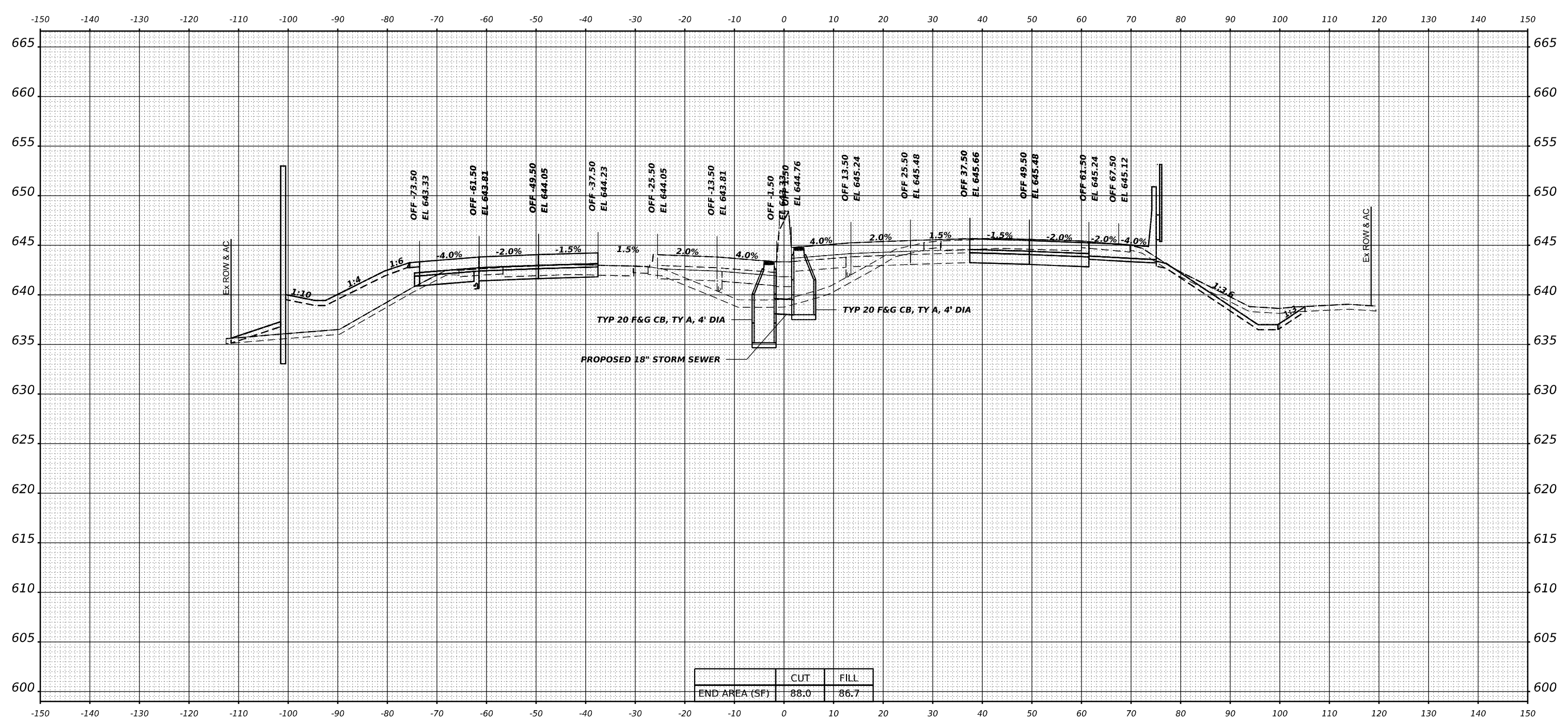
F.A.I. RTE.	SECTION	COUNTY	TOTAL SHEETS	SHEET NO.
I-80	FAI 80 22 BR	WILL	1201	1124
CONTRACT NO. 62R89				
ILLINOIS FED. AID PROJECT				

STA 609+00.00

FINAL SURVEY NO.	SURVEYED	DATE
NOTE BOOK	PLOTTED	
AREAS CHECKED	TEMPLATE	
	AREAS	
	CHECKED	

ORIGINAL SURVEY NO.	SURVEYED	DATE
NOTE BOOK	PLOTTED	
AREAS CHECKED	TEMPLATE	
	AREAS	
	CHECKED	

MODEL: BL_P1_80_W - 610+00.00 (Sheet)
 FILE NAME: p:\transystems\p1_80\dev\transystems\p1_80\Documents\Projects\2018\CH401\401\80022\02-TransSystems\CA\05-D\02-Container\STAGE 2\PS-D11-SC-CONTAINER_PS_ROWWAY_S2-PS.dgn



	CUT	FILL
END AREA (SF)	88.0	86.7



USER NAME	= amkluver
DESIGNED	- VLJ
DRAWN	- MBM
CHECKED	- JMG
DATE	- 10/6/23
PLOT SCALE	= 0.16666633 1/16"
PLOT DATE	= 10/5/2023

REVISED	-
REVISED	-
REVISED	-
REVISED	-

**STATE OF ILLINOIS
DEPARTMENT OF TRANSPORTATION**

CROSS SECTIONS STAGE 2		
I-80		
SCALE: 10:H 5:V	SHEET 126 OF 164 SHEETS	STA. 610+00.00

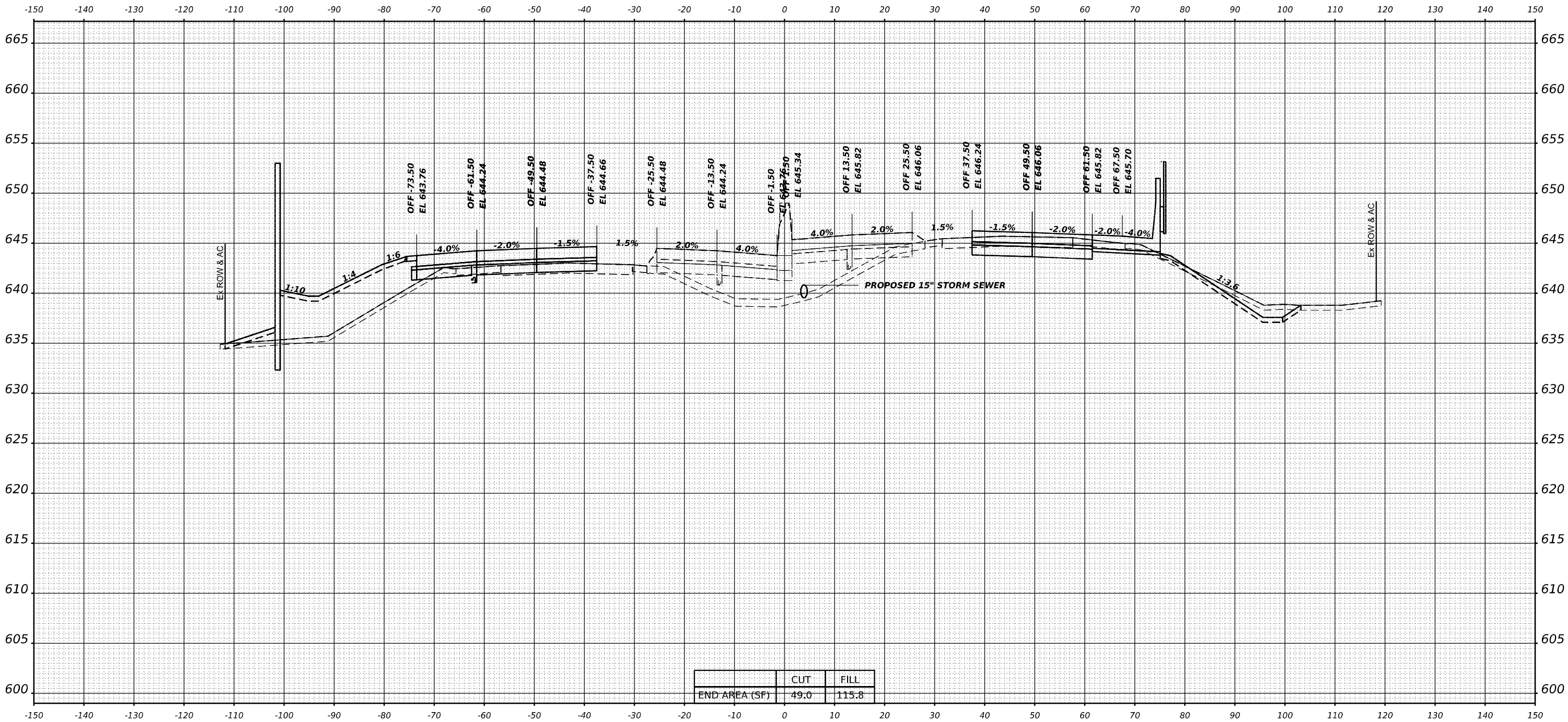
F.A.I. RTE.	SECTION	COUNTY	TOTAL SHEETS	SHEET NO.
I-80	FAI 80 22 BR	WILL	1201	1125
			CONTRACT NO. 62R89	
ILLINOIS FED. AID PROJECT				

STA 610+00.00

FINAL SURVEY NO.	SURVEYED	BY	DATE
	PLOTTED		
	TEMPLATE		
	NOTE BOOK		
	AREAS CHECKED		

ORIGINAL SURVEY NO.	SURVEYED	BY	DATE
	PLOTTED		
	TEMPLATE		
	NOTE BOOK		
	AREAS CHECKED		

MODEL: BL_P8_180_W - 61.1+00.00 (Sheet)
 FILE NAME: p:\transystems\p8\dev\transystems\p8\dwg\transystems\p8\stage 2\p8-0115-C-Containers_P8_Roadway_S2-P8.dgn



STA 611+00.00



USER NAME	= amkluver
PLOT SCALE	= 0.16666633 1/ in.
PLOT DATE	= 10/5/2023

DESIGNED	- VJ	REVISED	-
DRAWN	- MBM	REVISED	-
CHECKED	- JMG	REVISED	-
DATE	- 10/6/23	REVISED	-

**STATE OF ILLINOIS
DEPARTMENT OF TRANSPORTATION**

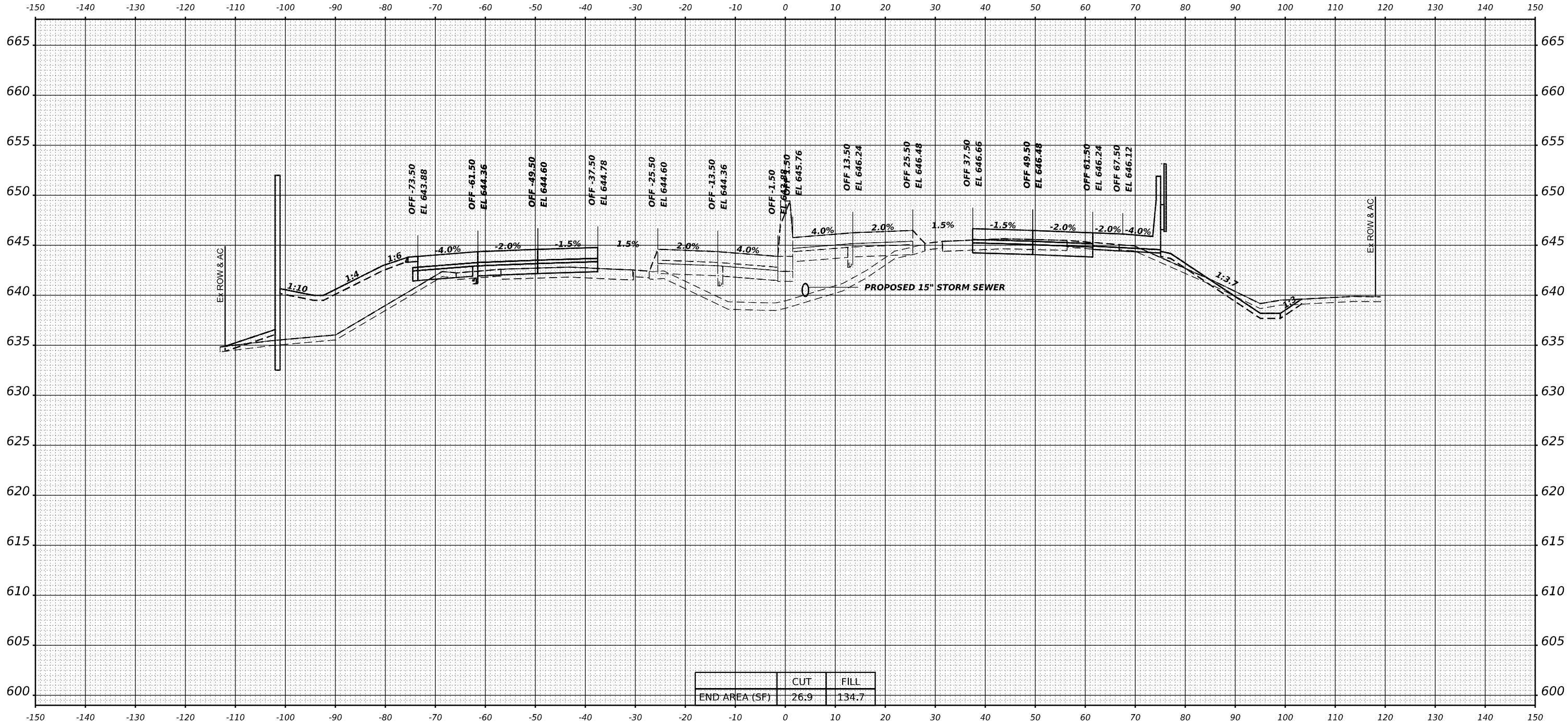
**CROSS SECTIONS STAGE 2
I-80**
SCALE: 10:H 5:V SHEET 127 OF 164 SHEETS STA. 611+00.00

F.A.I. RTE.	SECTION	COUNTY	TOTAL SHEETS	SHEET NO.
I-80	FAI 80 22 BR	WILL	1201	1126
				CONTRACT NO. 62R89
ILLINOIS FED. AID PROJECT				

FINAL SURVEY NO.	SURVEYED	BY	DATE
NOTE BOOK	PLOTTED		
AREAS CHECKED	TEMPLATE		
	AREAS		
	CHECKED		

ORIGINAL SURVEY NO.	SURVEYED	BY	DATE
NOTE BOOK	PLOTTED		
AREAS CHECKED	TEMPLATE		
	AREAS		
	CHECKED		

MODEL: BL_P1_80_W - 612+00.00 (Sheet)
 FILE NAME: p:\transystems\p1\80\dev\transystems\p1\80\22\22\TransSystems\CAD\05-D\02-Container\STAGE 2\PP-01TSC-CONTAINER_PP_ROADWAY_S2.PS.dgn



	CUT	FILL
END AREA (SF)	26.9	134.7

STA 612+00.00



USER NAME = amkluver	DESIGNED - VLJ	REVISED -
	DRAWN - MBM	REVISED -
PLOT SCALE = 0.16666633 1/ in.	CHECKED - JMG	REVISED -
PLOT DATE = 10/5/2023	DATE - 10/6/23	REVISED -

STATE OF ILLINOIS
 DEPARTMENT OF TRANSPORTATION

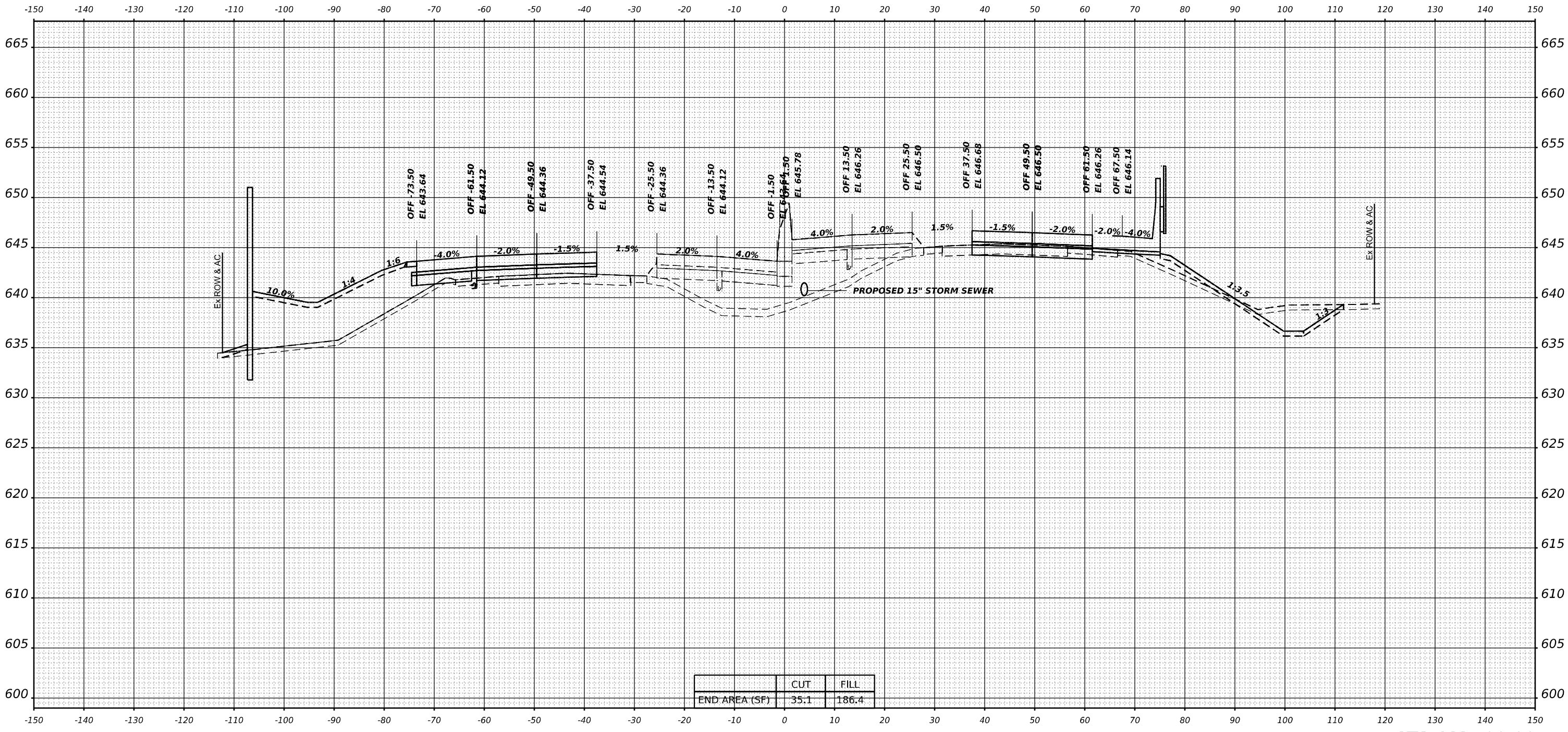
CROSS SECTIONS STAGE 2			
I-80			
SCALE: 10:H 5:V	SHEET 128	OF 164 SHEETS	STA. 612+00.00

F.A.I. RTE.	SECTION	COUNTY	TOTAL SHEETS	SHEET NO.
I-80	FAI 80 22 BR	WILL	1201	1127
				CONTRACT NO. 62R89
ILLINOIS		FED. AID PROJECT		

NO.	FINISH SURVEY
NO.	NOTED BOOK
NO.	REVISIONS
NO.	AS BUILT
NO.	CHECKED

DATE	BY
DATE	BY
DATE	BY
DATE	BY
DATE	BY

MODEL: BL_RL_80_W - 613+00.00 (Sheet)
 FILE NAME: \\pwrtransystems\pwrtransystems\pwrtransystems\Projects\2018\CH401\401\800\2\22\TransSystems\CAD\05-D\02-Container\STAGE 2\22-D11SC-Container_PS_ROWWAY_52-PS.dgn



	CUT	FILL
END AREA (SF)	35.1	186.4

STA 613+00.00



USER NAME = amkluver	DESIGNED - VLJ	REVISED -
PLOT SCALE = 0.16666633 1/In.	DRAWN - MBM	REVISED -
PLOT DATE = 10/5/2023	CHECKED - JMG	REVISED -
	DATE - 10/6/23	REVISED -

**STATE OF ILLINOIS
DEPARTMENT OF TRANSPORTATION**

**CROSS SECTIONS STAGE 2
I-80**

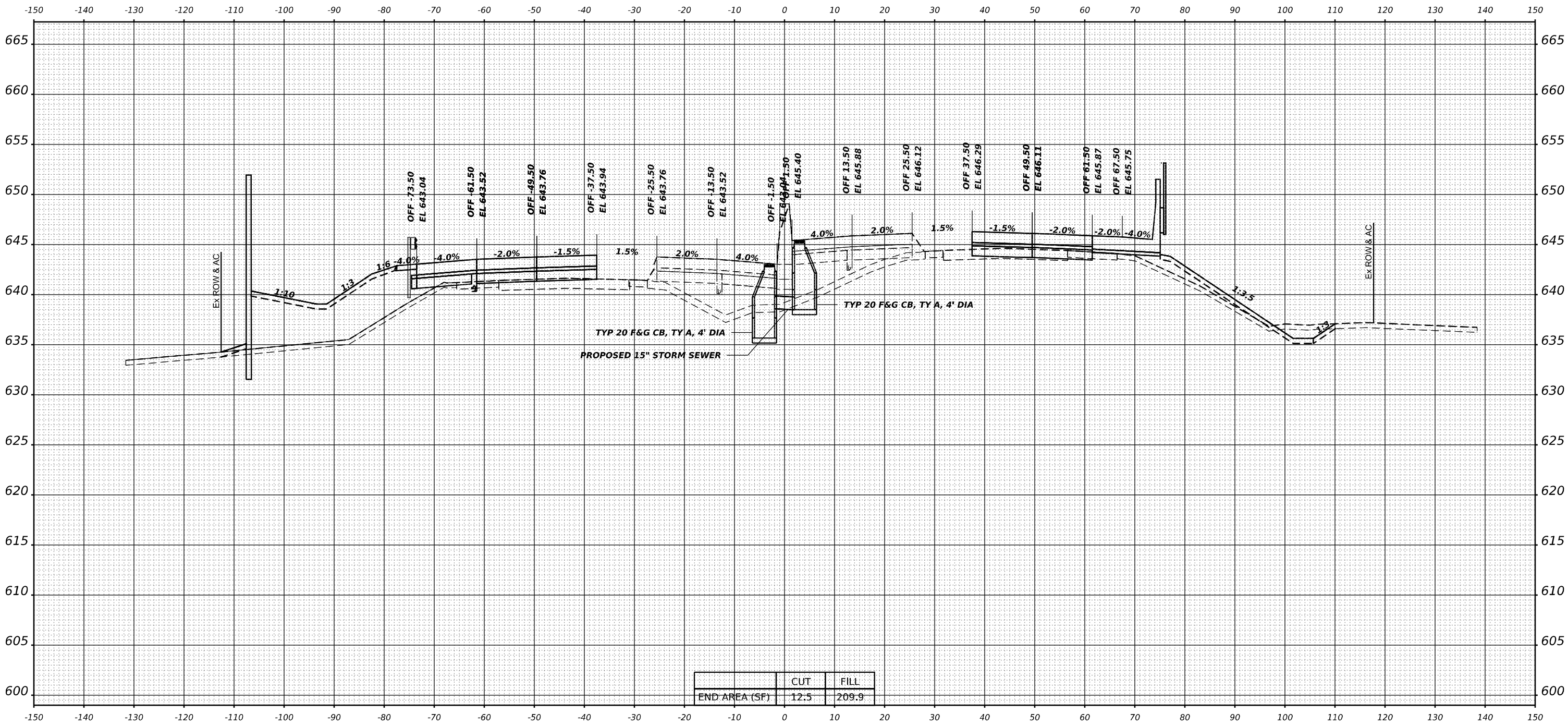
SCALE: 10:H 5:V SHEET 129 OF 164 SHEETS STA. 613+00.00

F.A.I. RTE.	SECTION	COUNTY	TOTAL SHEETS	SHEET NO.
I-80	FAI 80 22 BR	WILL	1201	1128
CONTRACT NO. 62R89				
ILLINOIS FED. AID PROJECT				

FINAL SURVEY NO.	SURVEYED	DATE
NO.	NOTE BOOK	AREAS CHECKED

ORIGINAL SURVEY NO.	SURVEYED	DATE
NO.	NOTE BOOK	AREAS CHECKED

MODEL: BL_RL_B0_W_614+00.00 (Sheet)
 FILE NAME: p:\transystems\p2\proj\transystems\p2\proj\documents\projects\2018\C401401\80022\02\TransSystems\CA\015-D\02-Container\STAGE 2\PS-D115C-CONTAINER_PS_ROADWAY_52.PS.dgn



	CUT	FILL
END AREA (SF)	12.5	209.9

STA 614+00.00



USER NAME = amkluver	DESIGNED - VLJ	REVISED -
	DRAWN - MBM	REVISED -
PLOT SCALE = 0.16666633 1/ in.	CHECKED - JMG	REVISED -
PLOT DATE = 10/5/2023	DATE - 10/6/23	REVISED -

STATE OF ILLINOIS
 DEPARTMENT OF TRANSPORTATION

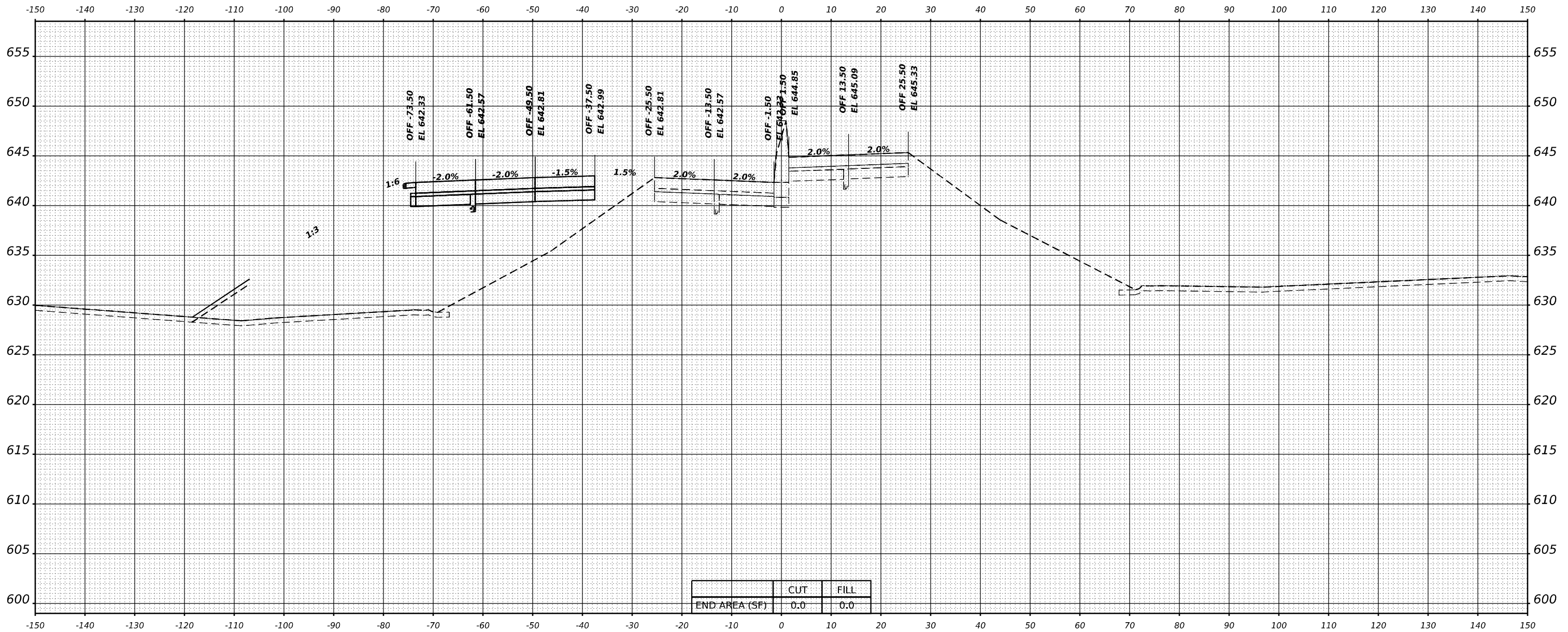
CROSS SECTIONS STAGE 2
 I-80
 SCALE: 10:H 5:V SHEET 130 OF 164 SHEETS STA. 614+00.00

F.A.I. RTE. I-80	SECTION FAI 80 22 BR	COUNTY WILL	TOTAL SHEETS 1201	SHEET NO. 1129
			CONTRACT NO. 62R89	
			ILLINOIS FED. AID PROJECT	

FINAL SURVEY NO.	DATE
SURVEYED	
PLOTTED	
TEMPLATE	
NOTE BOOK	
AREAS CHECKED	

ORIGINAL SURVEY NO.	DATE
SURVEYED	
PLOTTED	
TEMPLATE	
NOTE BOOK	
AREAS CHECKED	

MODEL: BL_P1_80_W - 615+00.00 (Sheet)
 FILE NAME: p:\transystems\p1_80\dev\transystems\p1_80\Documents\Projects\2018\C4401401180022022\TransSystems\CAD\05-D02-Container\STAGE 2\22-D115-C-CONTAINER_PS_ROADWAY_S2.P1.dgn



STA 615+00.00



USER NAME = amkluver	DESIGNED - VLJ	REVISED -
	DRAWN - MBM	REVISED -
PLOT SCALE = 0.16666633 1/ in.	CHECKED - JMG	REVISED -
PLOT DATE = 10/5/2023	DATE - 10/6/23	REVISED -

**STATE OF ILLINOIS
DEPARTMENT OF TRANSPORTATION**

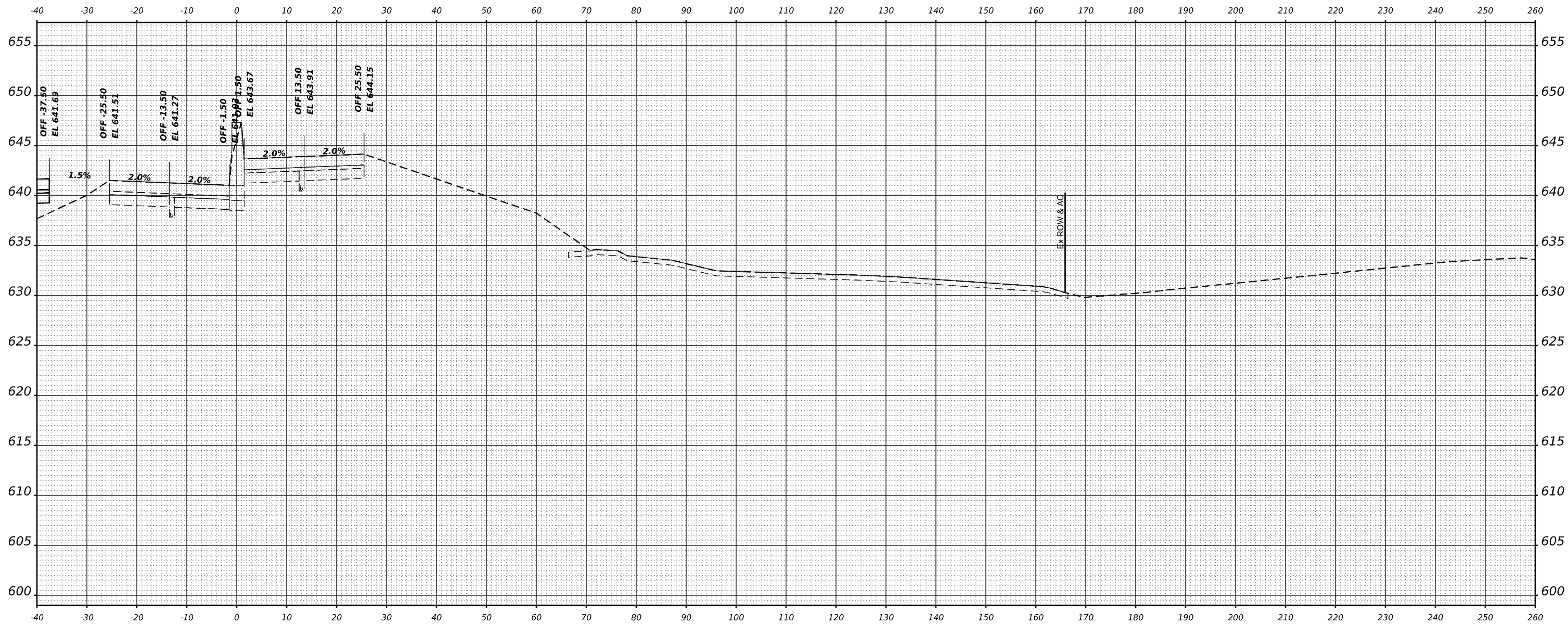
CROSS SECTIONS STAGE 2			
I-80			
SCALE: 10:H 5:V	SHEET 131	OF 164 SHEETS	STA. 615+00.00

F.A.I. RTE.	SECTION	COUNTY	TOTAL SHEETS	SHEET NO.
I-80	FAI 80 22 BR	WILL	1201	1130
CONTRACT NO. 62R89				
ILLINOIS FED. AID PROJECT				

FINAL SURVEY NO.	SURVEYED	BY	DATE
NOTE BOOK	PLOTTED		
AREAS CHECKED	TEMPLATE		
	AREAS		
	CHECKED		

ORIGINAL SURVEY NO.	SURVEYED	BY	DATE
NOTE BOOK	PLOTTED		
AREAS CHECKED	TEMPLATE		
	AREAS		
	CHECKED		

MODEL: BL_RL_80_WA - 016+00.00-1 (Sheet)
 FILE NAME: p:\transystems\p\bar\dev\comtrans\sys\corp\p\proj\docs\trans\stage 2\22-0115-C-Container\PS-ROADWAY_52-PS.dgn



STA 616+00.00



USER NAME = amkluver	DESIGNED - VLJ	REVISED -
PLOT SCALE = 0.16666633 1/ in.	DRAWN - MBM	REVISED -
PLOT DATE = 10/5/2023	CHECKED - JMG	REVISED -
	DATE - 10/6/23	REVISED -

**STATE OF ILLINOIS
 DEPARTMENT OF TRANSPORTATION**

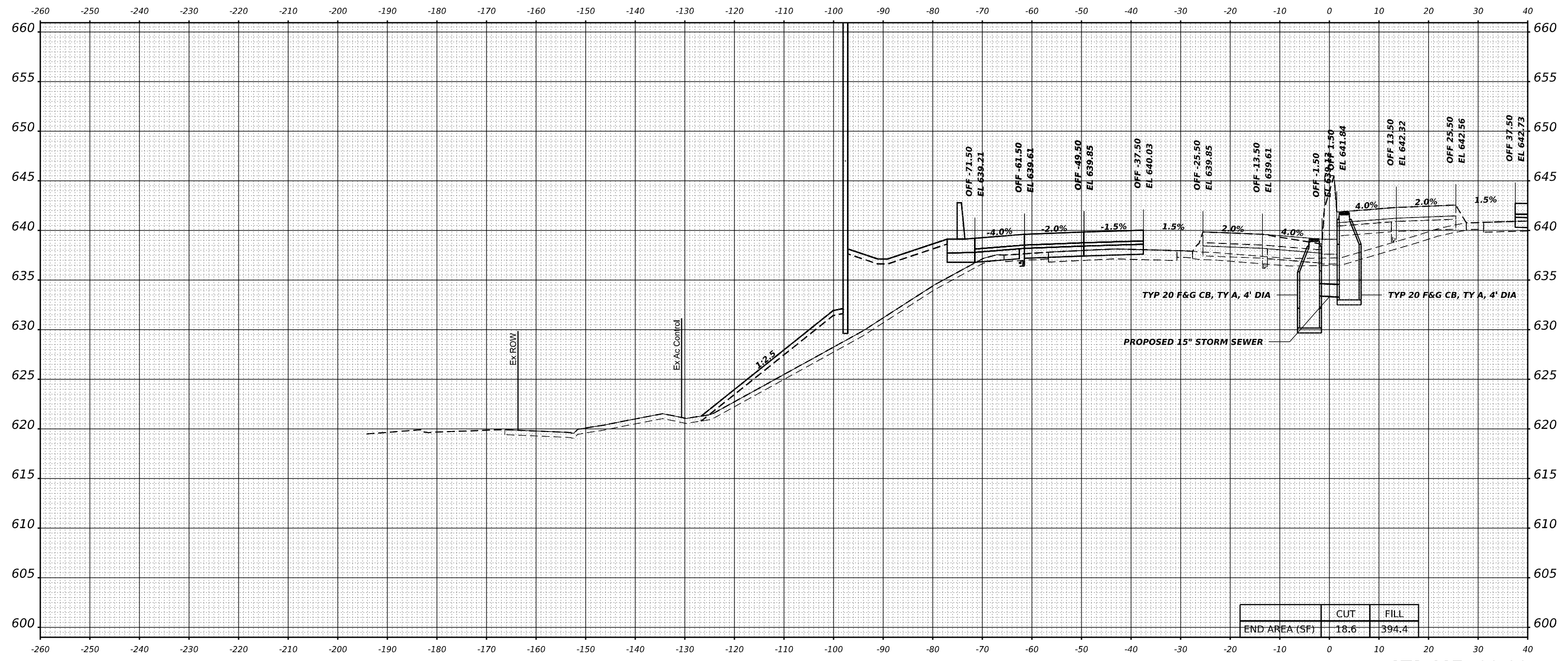
CROSS SECTIONS STAGE 2		
I-80		
SCALE: 10:H 5:V	SHEET 133 OF 164 SHEETS	STA. 616+00.00

F.A.I. RTE.	SECTION	COUNTY	TOTAL SHEETS	SHEET NO.
I-80	FAI 80 22 BR	WILL	1201	1132
			CONTRACT NO. 62R89	
		ILLINOIS	FED. AID PROJECT	

FINAL SURVEY NO.	SURVEYED	DATE
	PLOTTED	
	TEMPLATE	
	AREAS	
	AREAS CHECKED	

ORIGINAL SURVEY NO.	SURVEYED	DATE
	PLOTTED	
	TEMPLATE	
	AREAS	
	AREAS CHECKED	

MODEL: BL_RL_80_WA - 617+00.00 (Sheet)
 FILE NAME: p:\transystems\p\barber\dev\transystems\p\barber\Documents\Projects\2018\C4401401.80022\02-TransSystems\CAD\05-D\02-Container\STAGE 2\PS-D11SC-CONTAINER_PS_ROADWAY_62-95.dgn



	CUT	FILL
END AREA (SF)	18.6	394.4

STA 617+00.00



USER NAME = amkluver	DESIGNED - VLJ	REVISED -
	DRAWN - MBM	REVISED -
PLOT SCALE = 0.16666633 1/ in.	CHECKED - JMG	REVISED -
PLOT DATE = 10/5/2023	DATE - 10/6/23	REVISED -

**STATE OF ILLINOIS
 DEPARTMENT OF TRANSPORTATION**

**CROSS SECTIONS STAGE 2
 I-80**

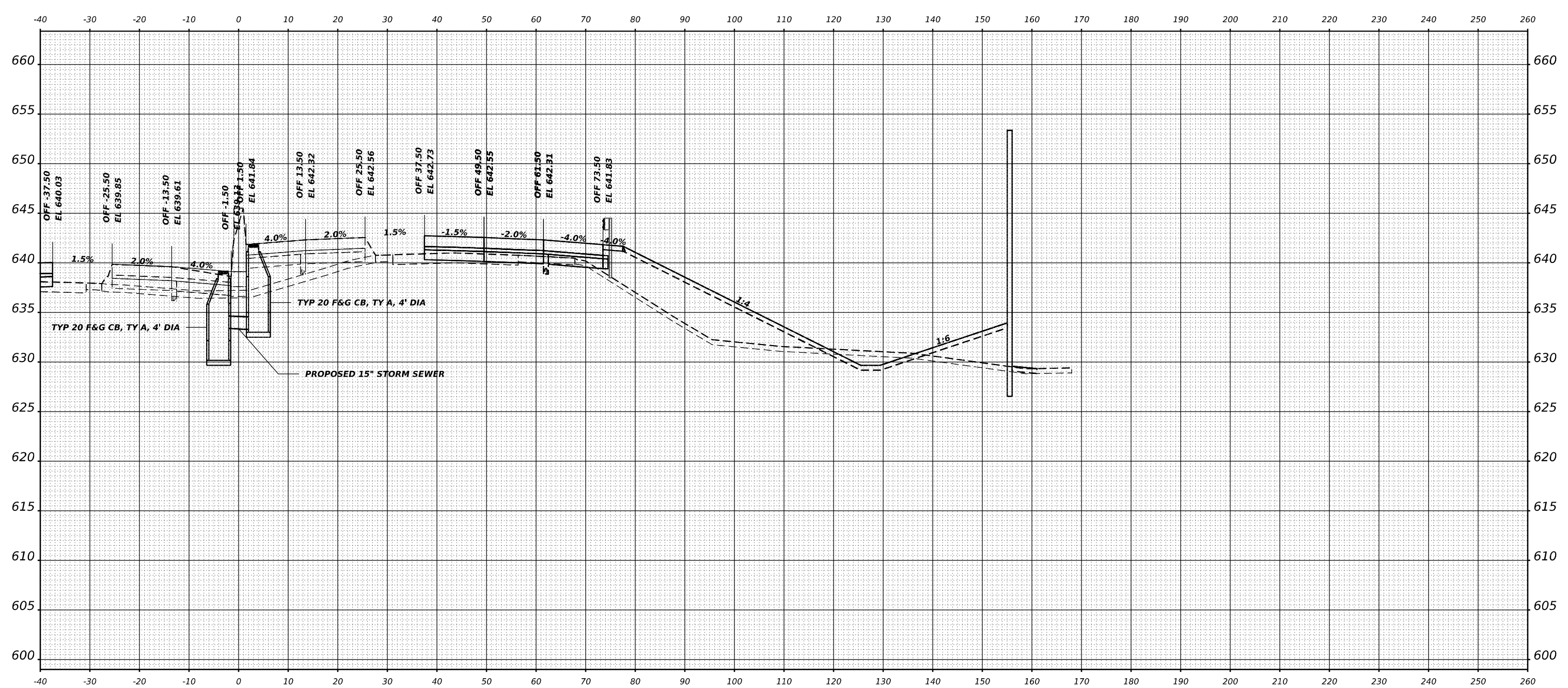
SCALE: 10:H 5:V SHEET 134 OF 164 SHEETS STA. 617+00.00

F.A.I. RTE.	SECTION	COUNTY	TOTAL SHEETS	SHEET NO.
I-80	FAI 80 22 BR	WILL	1201	1133
			CONTRACT NO. 62R89	
		ILLINOIS	FED. AID PROJECT	

FINAL SURVEY	SURVEYED	DATE
NOTE BOOK	PLOTTED	BY
NO.	TEMPLATE	
	AREAS CHECKED	
	AREAS CHECKED	

ORIGINAL SURVEY	SURVEYED	DATE
NOTE BOOK	PLOTTED	BY
NO.	TEMPLATE	
	AREAS CHECKED	
	AREAS CHECKED	

MODEL: BL_RL_80_WA-1_617+00.00-1 [Sheet]
 FILE NAME: p:\transystems\pba\dev\comtrans\pba\pba\Documents\Projects\2018\CH401401180022022\TransSystems\CAD\05-D02-Container\STAGE 2\22-D1TSC-CONTAINER_PS_ROADWAY_52-PS.dgn



STA 617+00.00



USER NAME = amkluver	DESIGNED - VLJ	REVISED -
PLOT SCALE = 0.16666633 1/16"	DRAWN - MBM	REVISED -
PLOT DATE = 10/5/2023	CHECKED - JMG	REVISED -
	DATE - 10/6/23	REVISED -

**STATE OF ILLINOIS
DEPARTMENT OF TRANSPORTATION**

**CROSS SECTIONS STAGE 2
I-80**

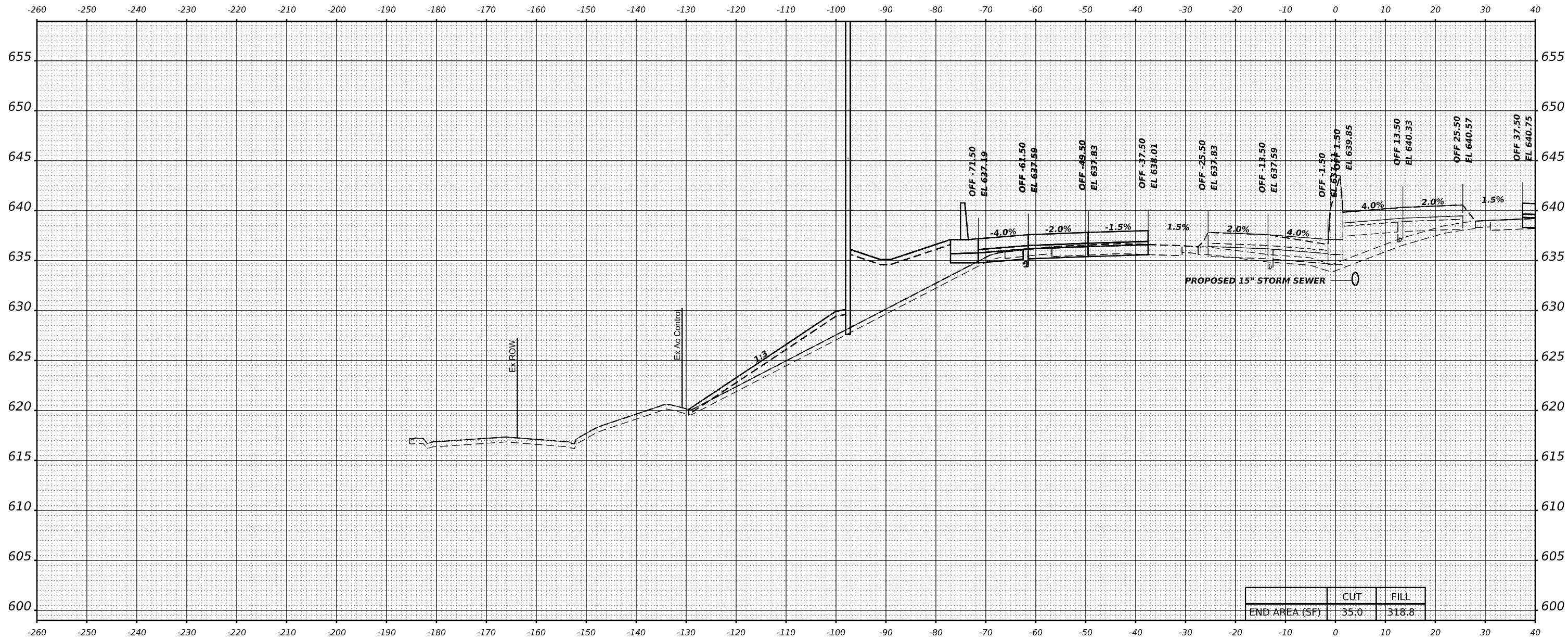
SCALE: 10:H 5:V SHEET 135 OF 164 SHEETS STA. 617+00.00

F.A.I. RTE.	SECTION	COUNTY	TOTAL SHEETS	SHEET NO.
I-80	FAI 80 22 BR	WILL	1201	1134
			CONTRACT NO. 62R89	
		ILLINOIS	FED. AID PROJECT	

FINAL SURVEY NO.	SURVEYED	DATE
	PLOTTED	
	TEMPLATE	
	NOTE BOOK	
	AREAS CHECKED	

ORIGINAL SURVEY NO.	SURVEYED	DATE
	PLOTTED	
	TEMPLATE	
	NOTE BOOK	
	AREAS CHECKED	

MODEL: BL_RL_180_WA - 018+00.00 (Sheet)
 FILE NAME: p:\transystems\p\bl_rld\dev\transystems\p\bl_rld\documents\projects\2018\C4401401\80022\02-TransSystems\CAD\05-D\02-Container\STAGE 2\PP-01TSC-CONTAINER_PP_ROADWAY_52-PS.dgn



	CUT	FILL
END AREA (SF)	35.0	318.8

STA 618+00.00



USER NAME = amkluver	DESIGNED - VLJ	REVISED -
	DRAWN - MBM	REVISED -
PLOT SCALE = 0.16666633 1/In.	CHECKED - JMG	REVISED -
PLOT DATE = 10/5/2023	DATE - 10/6/23	REVISED -

**STATE OF ILLINOIS
 DEPARTMENT OF TRANSPORTATION**

**CROSS SECTIONS STAGE 2
 I-80**

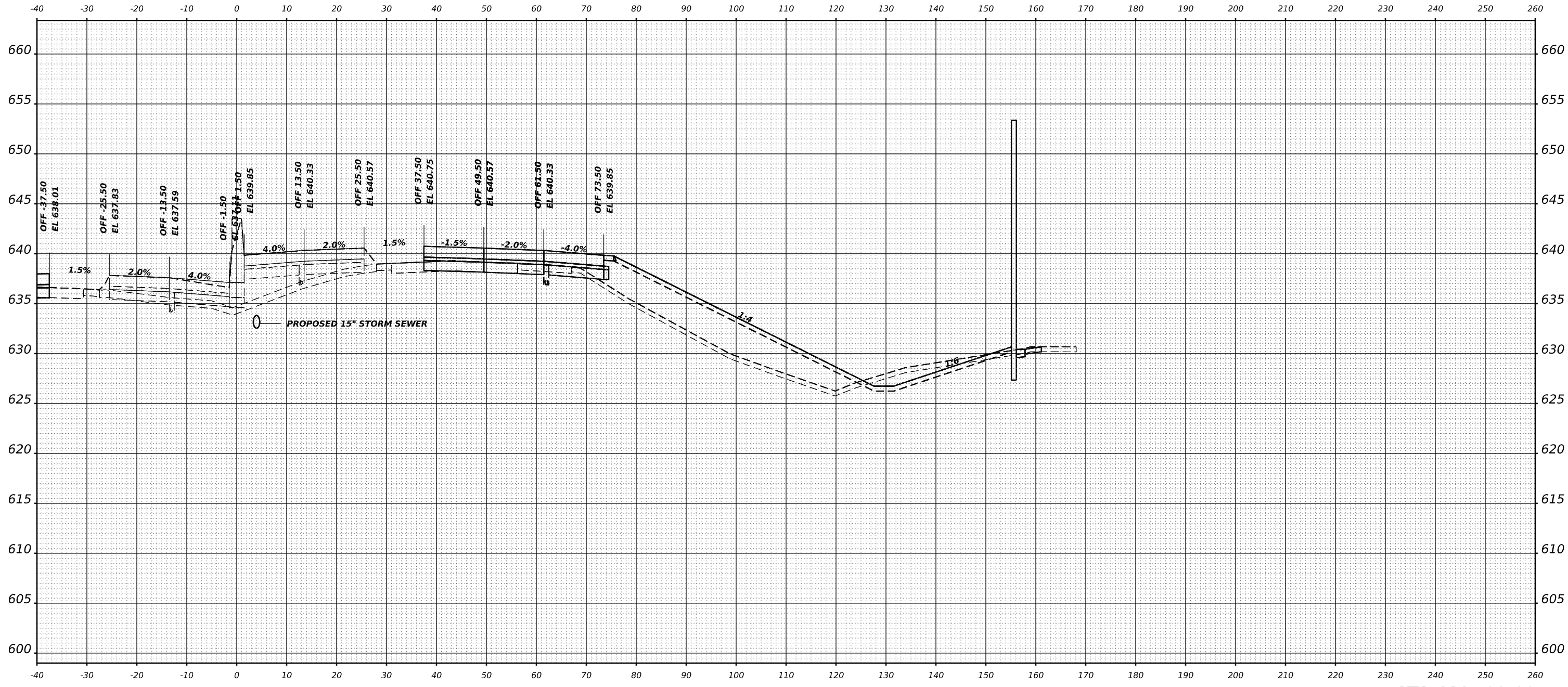
SCALE: 10:H 5:V SHEET 136 OF 164 SHEETS STA. 618+00.00

F.A.I. RTE.	SECTION	COUNTY	TOTAL SHEETS	SHEET NO.
I-80	FAI 80 22 BR	WILL	1201	1135
				CONTRACT NO. 62R89
ILLINOIS FED. AID PROJECT				

FINAL SURVEY NO.	SURVEYED	BY	DATE
NOTE BOOK	PLOTTED		
	TEMPLATE		
	AREAS CHECKED		

ORIGINAL SURVEY NO.	SURVEYED	BY	DATE
NOTE BOOK	PLOTTED		
	TEMPLATE		
	AREAS CHECKED		

MODEL: BL_RL_I80_WA-1 - 018+00.00-1 [Sheet]
 FILE NAME: p:\transystems\p\bar\dev\transystems\p\bar\dev\Documents\Projects\2018\CH401\401180022\02-TransSystems\CA\015-D\02-Container\STAGE 2\22-D115C-CONTAINER_PS_ROADWAY_52.PS.dgn



STA 618+00.00

TRANSYSTEMS

USER NAME = amkluver	DESIGNED - VLJ	REVISED -
PLOT SCALE = 0.16666633 1/ in.	DRAWN - MBM	REVISED -
PLOT DATE = 10/5/2023	CHECKED - JMG	REVISED -
	DATE - 10/6/23	REVISED -

**STATE OF ILLINOIS
DEPARTMENT OF TRANSPORTATION**

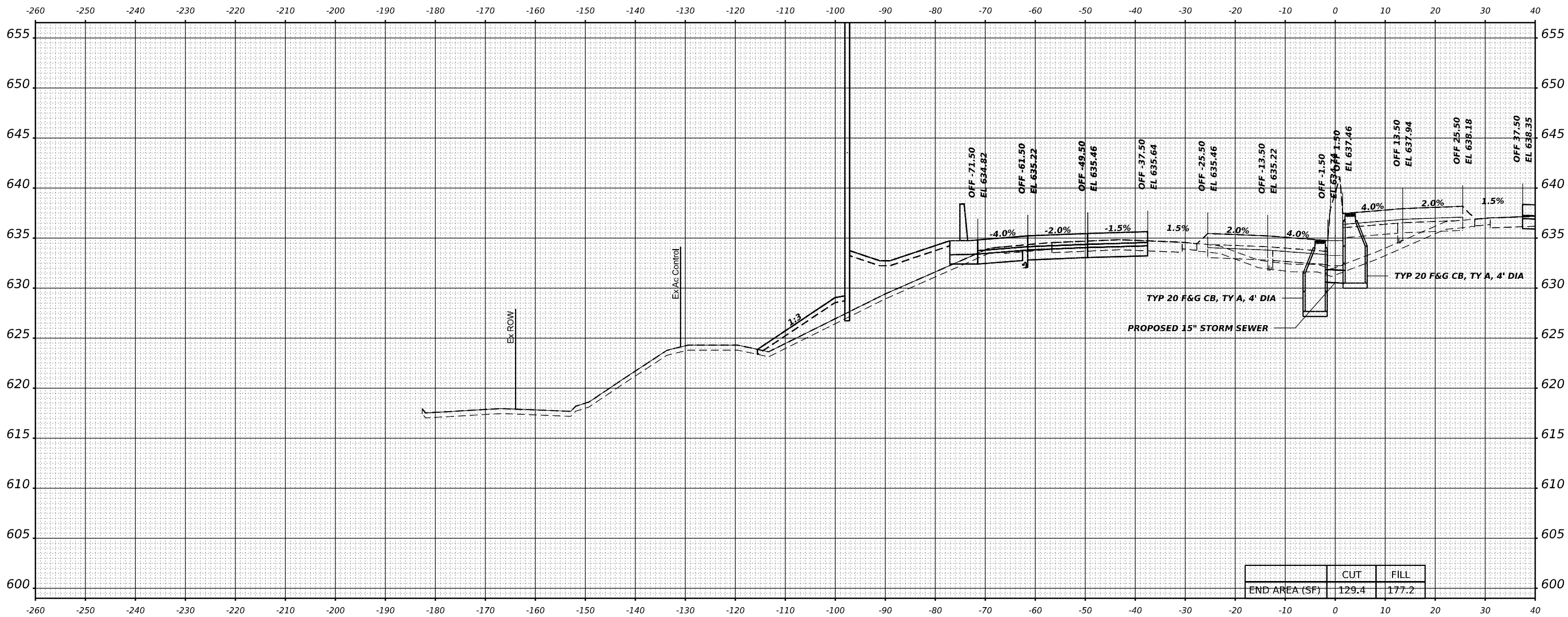
CROSS SECTIONS STAGE 2		
I-80		
SCALE: 10:H 5:V	SHEET 137 OF 164 SHEETS	STA. 618+00.00

F.A.I. RTE.	SECTION	COUNTY	TOTAL SHEETS	SHEET NO.
I-80	FAI 80 22 BR	WILL	1201	1136
				CONTRACT NO. 62R89
		ILLINOIS	FED. AID PROJECT	

FINAL SURVEY NO.	SURVEYED AREAS CHECKED	BY	DATE

ORIGINAL SURVEY NO.	SURVEYED AREAS CHECKED	BY	DATE

MODEL: BL_RL_80_WA - 019+00.00 [Sheet]
 FILE NAME: p:\transystems\p\2022\02\transystems\CA\015\02\02-Container\STAGE 2\22-0115-C-CONTAINER_PS_ROADWAY_52.PS.dgn



	CUT	FILL
END AREA (SF)	129.4	177.2

STA 619+00.00

TRANSYSTEMS

USER NAME = amkluver	DESIGNED - VLJ	REVISED -
PLOT SCALE = 0.16666633 1/ in.	DRAWN - MBM	REVISED -
PLOT DATE = 10/5/2023	CHECKED - JMG	REVISED -
	DATE - 10/6/23	REVISED -

**STATE OF ILLINOIS
DEPARTMENT OF TRANSPORTATION**

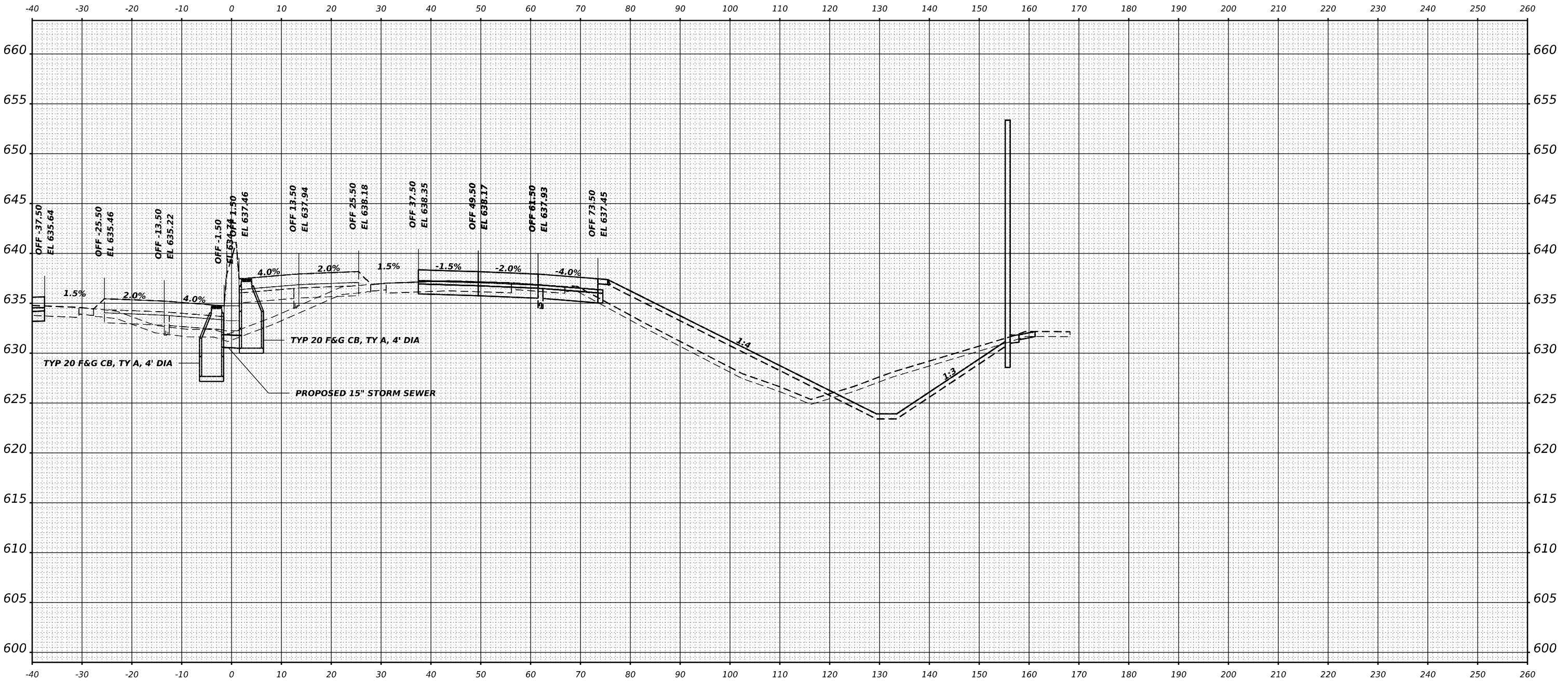
**CROSS SECTIONS STAGE 2
I-80**

SCALE: 10:H 5:V SHEET 138 OF 164 SHEETS STA. 619+00.00

F.A.I. RTE.	SECTION	COUNTY	TOTAL SHEETS	SHEET NO.
I-80	FAI 80 22 BR	WILL	1201	1137
CONTRACT NO. 62R89				
ILLINOIS		FED. AID PROJECT		

NO.	NO.
ORIGINAL SURVEY	FINAL SURVEY
NOTE BOOK	NOTE BOOK
PLOTTED	PLOTTED
AREAS CHECKED	AREAS CHECKED
DATE	DATE
BY	BY

NO.	NO.
ORIGINAL SURVEY	FINAL SURVEY
NOTE BOOK	NOTE BOOK
PLOTTED	PLOTTED
AREAS CHECKED	AREAS CHECKED
DATE	DATE
BY	BY



USER NAME = amkluver	DESIGNED - VLJ	REVISED -
PLOT SCALE = 0.16666633 1/16"	DRAWN - MBM	REVISED -
PLOT DATE = 10/5/2023	CHECKED - JMG	REVISED -
	DATE - 10/6/23	REVISED -

**STATE OF ILLINOIS
DEPARTMENT OF TRANSPORTATION**

SCALE: 10:H 5:V				CROSS SECTIONS STAGE 2 I-80	SHEET 139 OF 164 SHEETS	STA. 619+00.00
-----------------	--	--	--	---------------------------------------	----------------------------	----------------

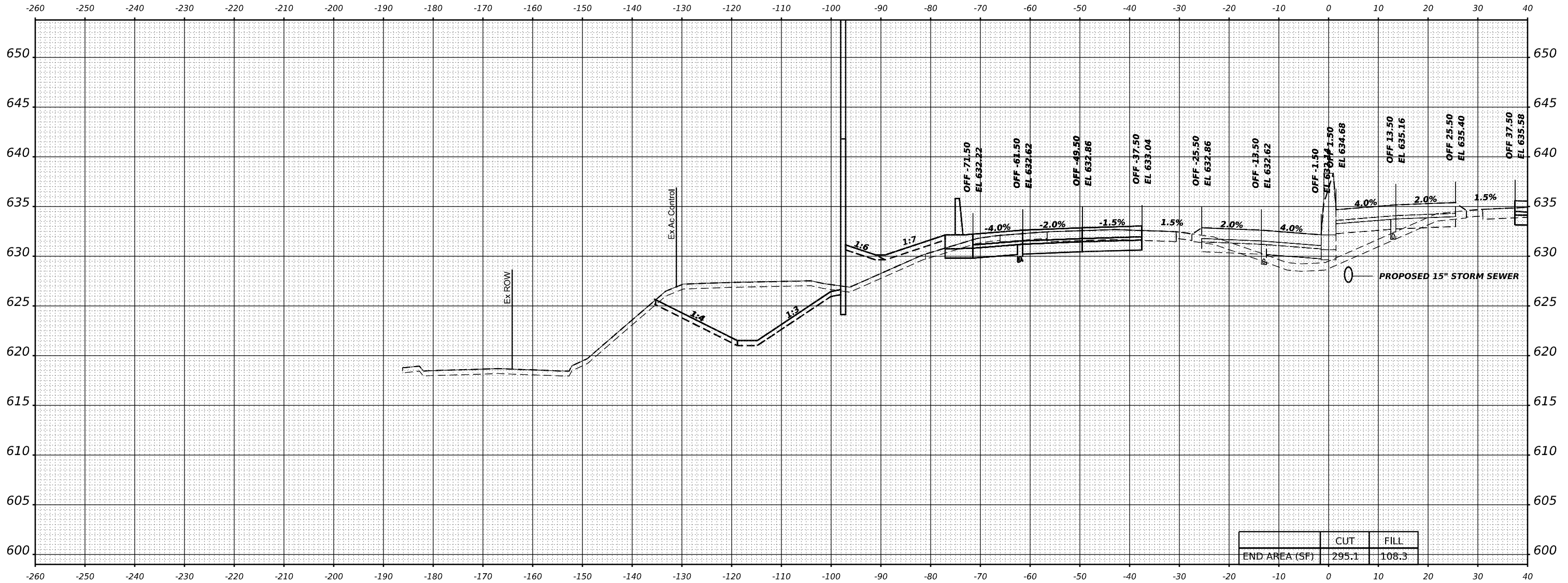
STA 619+00.00

F.A.I. RTE.	SECTION	COUNTY	TOTAL SHEETS	SHEET NO.
I-80	FAI 80 22 BR	WILL	1201	1138
CONTRACT NO. 62R89				
ILLINOIS		FED. AID PROJECT		

FINAL SURVEY NO.	SURVEYED	BY	DATE
NOTE BOOK	PLOTTED		
AREAS CHECKED	TEMPLATE		
	AREAS CHECKED		

ORIGINAL SURVEY NO.	SURVEYED	BY	DATE
NOTE BOOK	PLOTTED		
AREAS CHECKED	TEMPLATE		
	AREAS CHECKED		

MODEL: BL_PU_180_WA-1_020+00.00 (Sheet)
 FILE NAME: p:\transystems\p\2018\20180622\02-TransSystems\CAD\05-D02-Container\STAGE 2\02-D11-SC-CONTAINER_PS_ROADWAY_S2.PS.dgn



	CUT	FILL
END AREA (SF)	295.1	108.3

STA 620+00.00

TRANSYSTEMS

USER NAME = amkluver	DESIGNED - VLJ	REVISED -
	DRAWN - MBM	REVISED -
PLOT SCALE = 0.16666633 1/ in.	CHECKED - JMG	REVISED -
PLOT DATE = 10/5/2023	DATE - 10/6/23	REVISED -

**STATE OF ILLINOIS
DEPARTMENT OF TRANSPORTATION**

**CROSS SECTIONS STAGE 2
I-80**

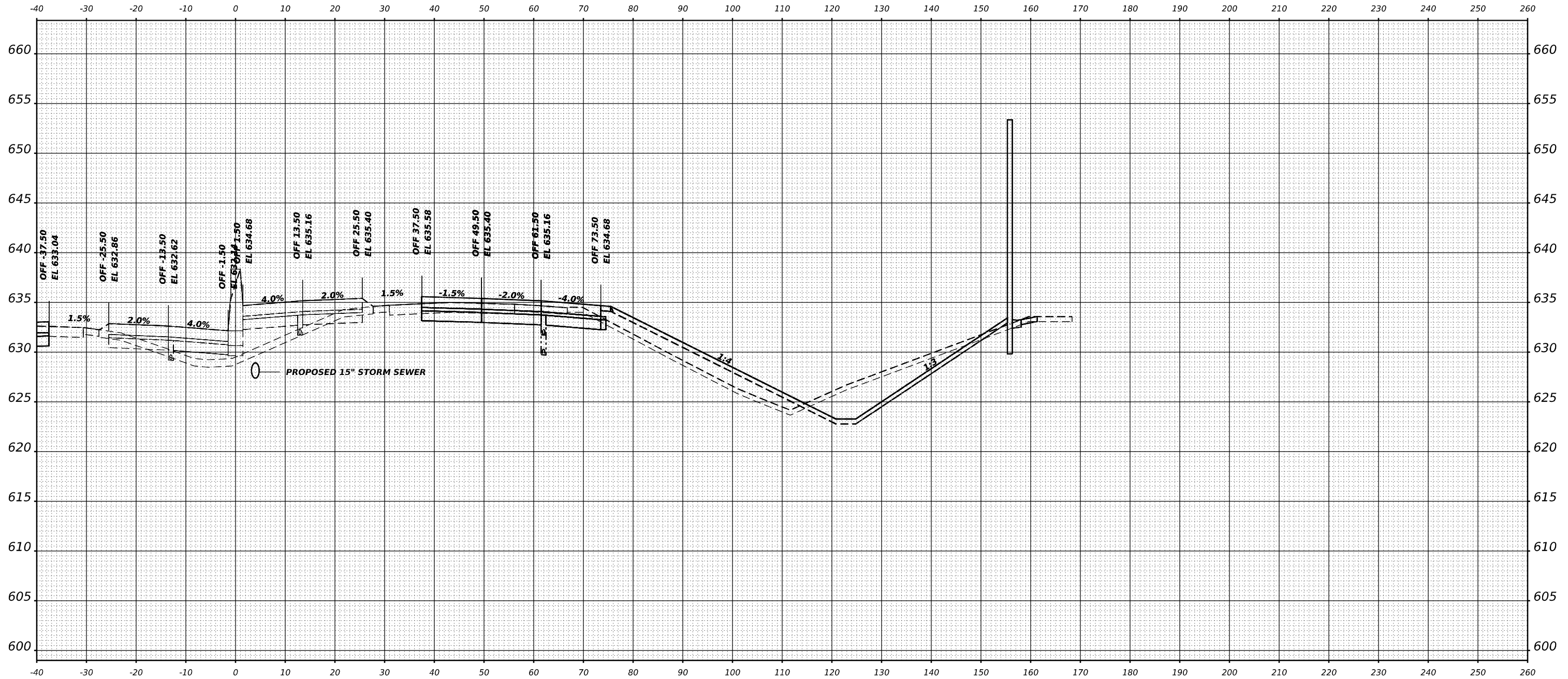
SCALE: 10:H 5:V SHEET 140 OF 164 SHEETS STA. 620+00.00

F.A.I. RTE.	SECTION	COUNTY	TOTAL SHEETS	SHEET NO.
I-80	FAI 80 22 BR	WILL	1201	1139
CONTRACT NO. 62R89				
ILLINOIS		FED. AID PROJECT		

FINAL SURVEY NO.	SURVEYED	BY	DATE
	PLOTTED		
	TEMPLATE		
	AREAS		
	CHECKED		

ORIGINAL SURVEY NO.	SURVEYED	BY	DATE
	PLOTTED		
	TEMPLATE		
	AREAS		
	CHECKED		

MODEL: BL_PU_80_WA - 620+00.00-1 (Sheet)
 FILE NAME: p:\transystems\pwr\dev\transystems\pwr\pwr\Documents\Projects\2018\CH401\401\80022\02\TransSystems\CA\0\5\0\02-Container\STAGE 2\PP-011\SC-CONTAINER_PS_ROADWAY_62-95.dgn



STA 620+00.00

TRANSYSTEMS

USER NAME = amkluver	DESIGNED - VLJ	REVISED -
PLOT SCALE = 0.16666633 1/16"	DRAWN - MBM	REVISED -
PLOT DATE = 10/5/2023	CHECKED - JMG	REVISED -
	DATE - 10/6/23	REVISED -

**STATE OF ILLINOIS
DEPARTMENT OF TRANSPORTATION**

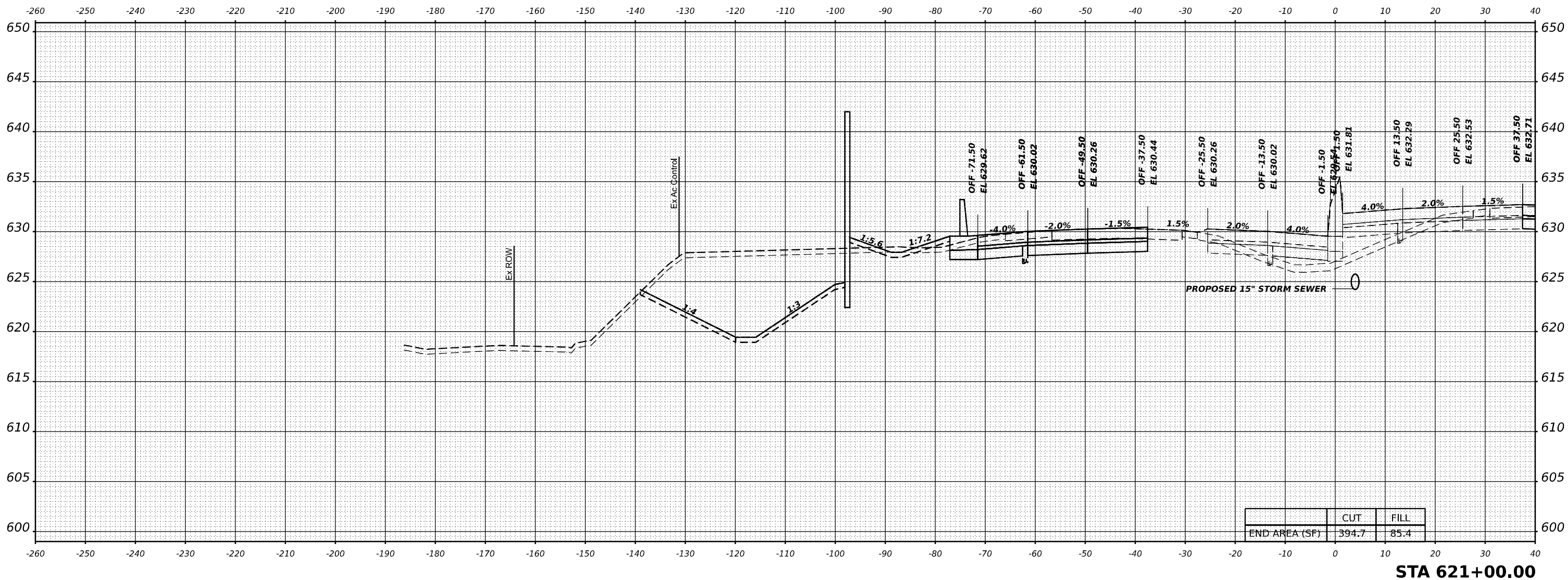
CROSS SECTIONS STAGE 2		
I-80		
SCALE: 10:H 5:V	SHEET 141	OF 164 SHEETS
	STA. 620+00.00	

F.A.I. RTE.	SECTION	COUNTY	TOTAL SHEETS	SHEET NO.
I-80	FAI 80 22 BR	WILL	1201	1140
CONTRACT NO. 62R89				
ILLINOIS FED. AID PROJECT				

FINAL SURVEY NO.	SURVEYED AREAS CHECKED	BY	DATE

ORIGINAL SURVEY NO.	SURVEYED AREAS CHECKED	BY	DATE

MODEL: BL_RL_80_W4 - 621+00.00 [Sheet]
 FILE NAME: p:\transystems\pubdev\transystems\pww\hstest\Documents\Projects\2018\CH401\401.80022\02-TransSystems\CAD\05-D\02-Containers\STAGE 2\IP2-01\SC-CONTAINER_PS_ROADWAY_S2.PS.dgn



	CUT	FILL
END AREA (SF)	394.7	85.4



USER NAME = amkluver	DESIGNED - VLJ	REVISED -
PLOT SCALE = 0.16666633 1/In.	DRAWN - MBM	REVISED -
PLOT DATE = 10/5/2023	CHECKED - JMG	REVISED -
	DATE - 10/6/23	REVISED -

**STATE OF ILLINOIS
DEPARTMENT OF TRANSPORTATION**

**CROSS SECTIONS STAGE 2
I-80**

SCALE: 10:H 5:V SHEET 142 OF 164 SHEETS STA. 621+00.00

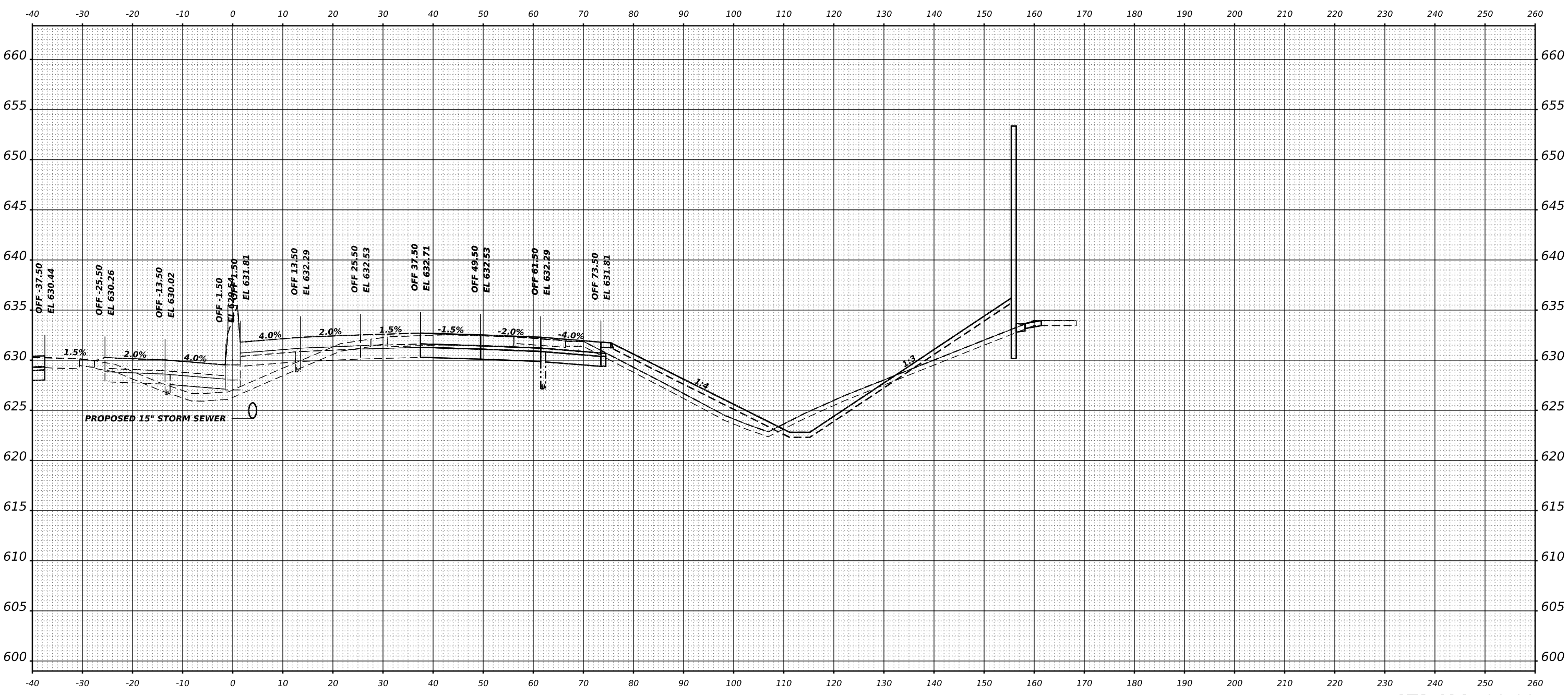
F.A.I. RTE.	SECTION	COUNTY	TOTAL SHEETS	SHEET NO.
I-80	FAI 80 22 BR	WILL	1201	1141
CONTRACT NO. 62R89				
ILLINOIS FED. AID PROJECT				

STA 621+00.00

DATE	
BY	
DATE	
BY	
DATE	
BY	
DATE	
BY	
DATE	
BY	

DATE	
BY	
DATE	
BY	
DATE	
BY	
DATE	
BY	
DATE	
BY	

MODEL: BL_RL_BD_WA-1 - 021-10-00-1 [Sheet]
 FILE NAME: p:\transystems\pba\dev\comtrans\sys\compw\posted\documents\projects\2018\CH401\401.80022\02-TransSystems\CA\05\02\02-Container\STAGE 2\P2-D11SC-CONTAINER_PS_ROADWAY_S2.PS.dgn



STA 621+00.00



USER NAME = amkluver	DESIGNED - VLJ	REVISED -
PLOT SCALE = 0.16666633 1/16	DRAWN - MBM	REVISED -
PLOT DATE = 10/5/2023	CHECKED - JMG	REVISED -
	DATE - 10/6/23	REVISED -

STATE OF ILLINOIS
 DEPARTMENT OF TRANSPORTATION

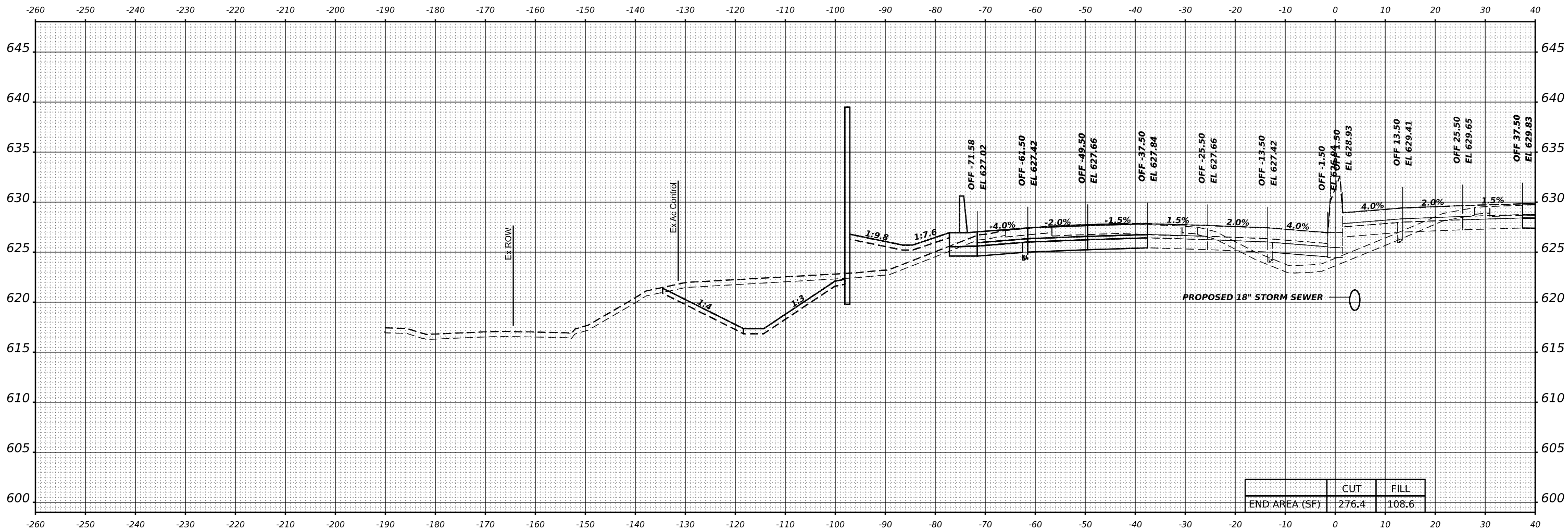
CROSS SECTIONS STAGE 2			
I-80			
SCALE: 10:H 5:V	SHEET 143	OF 164 SHEETS	STA. 621+00.00

F.A.I. RTE.	SECTION	COUNTY	TOTAL SHEETS	SHEET NO.
I-80	FAI 80 22 BR	WILL	1201	1142
			CONTRACT NO. 62R89	
ILLINOIS			FED. AID PROJECT	

FINAL SURVEY	SURVEYED	BY	DATE
NOTE BOOK	PLOTTED		
NO.	TEMPLATE		
	AREAS CHECKED		

ORIGINAL SURVEY	SURVEYED	BY	DATE
NOTE BOOK	PLOTTED		
NO.	TEMPLATE		
	AREAS CHECKED		

MODEL: BL_RL_80_WA - 622+00.00 (Sheet)
 FILE NAME: p:\transystems\p\2022\dev\transystems\p\2022\2022\TransSystems\CA\0\5\0\02-Container\STAGE 2\2021\SC-CONTAINER_PS_ROADWAY_62-95.dgn



STA 622+00.00



USER NAME	= amkluver	DESIGNED -	V LJ	REVISED -	
PLOT SCALE	= 0.16666633 1/ in.	DRAWN -	MBM	REVISED -	
PLOT DATE	= 10/5/2023	CHECKED -	JMG	REVISED -	
		DATE -	10/6/23	REVISED -	

**STATE OF ILLINOIS
DEPARTMENT OF TRANSPORTATION**

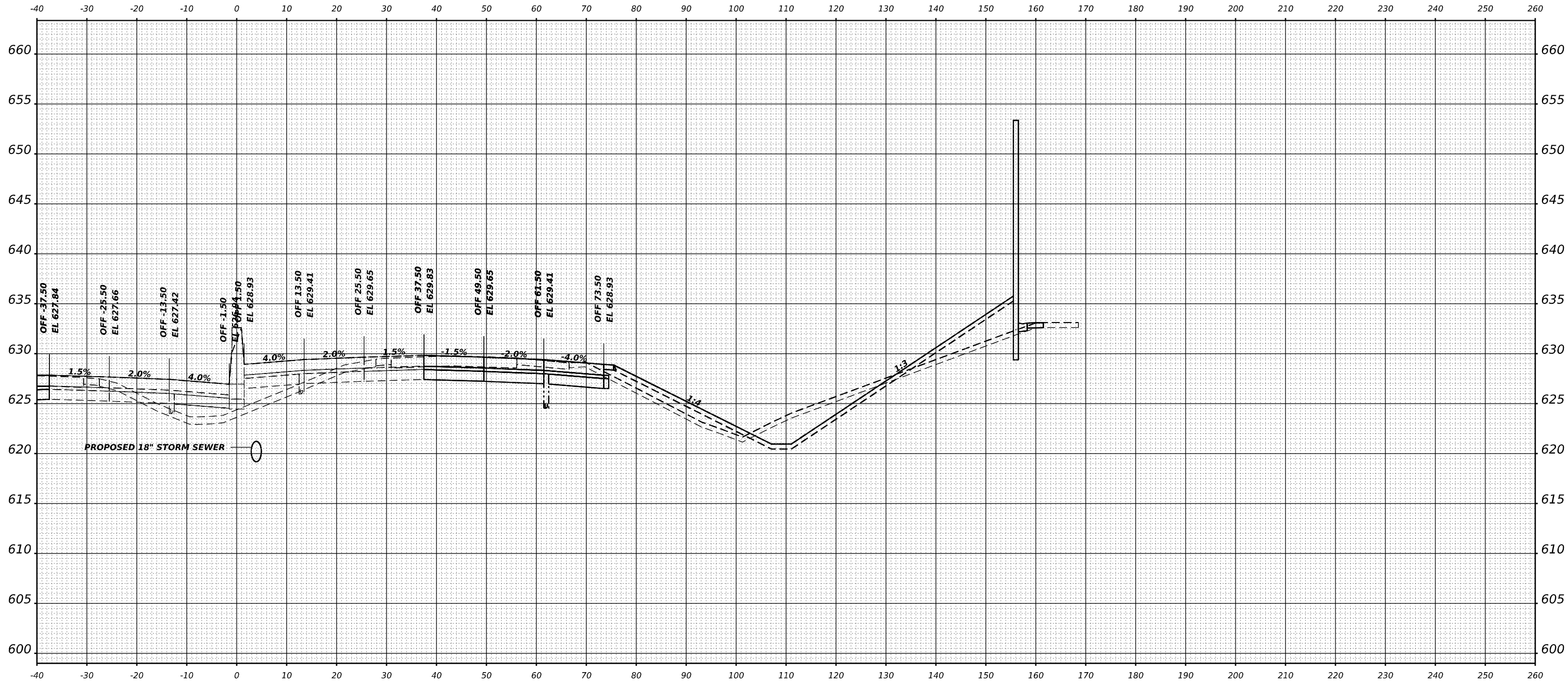
CROSS SECTIONS STAGE 2		
I-80		
SCALE: 10:H 5:V	SHEET 144	OF 164 SHEETS
STA. 622+00.00		

F.A.I. RTE.	SECTION	COUNTY	TOTAL SHEETS	SHEET NO.
I-80	FAI 80 22 BR	WILL	1201	1143
			CONTRACT NO. 62R89	
		ILLINOIS	FED. AID PROJECT	

FINAL SURVEY	SURVEYED	BY	DATE
NOTE BOOK	PLOTTED		
NO.	TEMPLATE		
	AREAS CHECKED		

ORIGINAL SURVEY	SURVEYED	BY	DATE
NOTE BOOK	PLOTTED		
NO.	TEMPLATE		
	AREAS CHECKED		

MODEL: BL_P1_80_W-1 - 622+00.00-1 (Sheet)
 FILE NAME: p:\transystems\p1_80_w-1\622+00.00-1\622+00.00-1.dwg



STA 622+00.00



USER NAME	= amkluver
DESIGNED	- VLJ
DRAWN	- MBM
CHECKED	- JMG
DATE	- 10/6/23
PLOT SCALE	= 0.16666633 1/ in.
PLOT DATE	= 10/5/2023

REVISED	-
REVISED	-
REVISED	-
REVISED	-

**STATE OF ILLINOIS
 DEPARTMENT OF TRANSPORTATION**

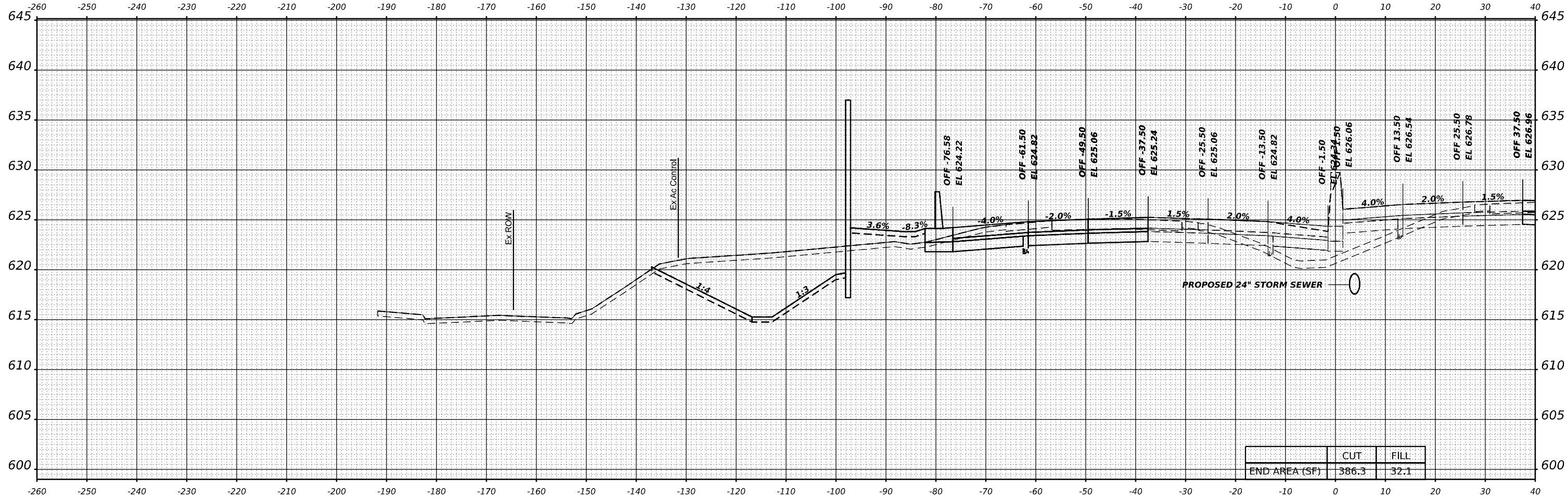
CROSS SECTIONS STAGE 2			
I-80			
SCALE: 10:H 5:V	SHEET 145	OF 164 SHEETS	STA. 622+00.00

F.A.I. RTE.	SECTION	COUNTY	TOTAL SHEETS	SHEET NO.
I-80	FAI 80 22 BR	WILL	1201	1144
				CONTRACT NO. 62R89
				ILLINOIS FED. AID PROJECT

FINAL SURVEY NO.	SURVEYED	BY	DATE
	PLOTTED		
	TEMPLATE		
	AREAS CHECKED		

ORIGINAL SURVEY NO.	SURVEYED	BY	DATE
	PLOTTED		
	TEMPLATE		
	AREAS CHECKED		

MODEL: BL_RL_80_WA-1_023+00.00 [Sheet]
 FILE NAME: p:\transystems\p\2021\10\10\10022\02-TransSystems\CA\05-D\02-Container\STAGE 2\IP2-D11SC-CONTAINER_PS_ROADWAY_S2.PS.dgn



	CUT	FILL
END AREA (SF)	386.3	32.1

STA 623+00.00

TRANSYSTEMS

USER NAME = amkluver	DESIGNED - VLJ	REVISED -
	DRAWN - MBM	REVISED -
PLOT SCALE = 0.16666633 1/ in.	CHECKED - JMG	REVISED -
PLOT DATE = 10/5/2023	DATE - 10/6/23	REVISED -

**STATE OF ILLINOIS
DEPARTMENT OF TRANSPORTATION**

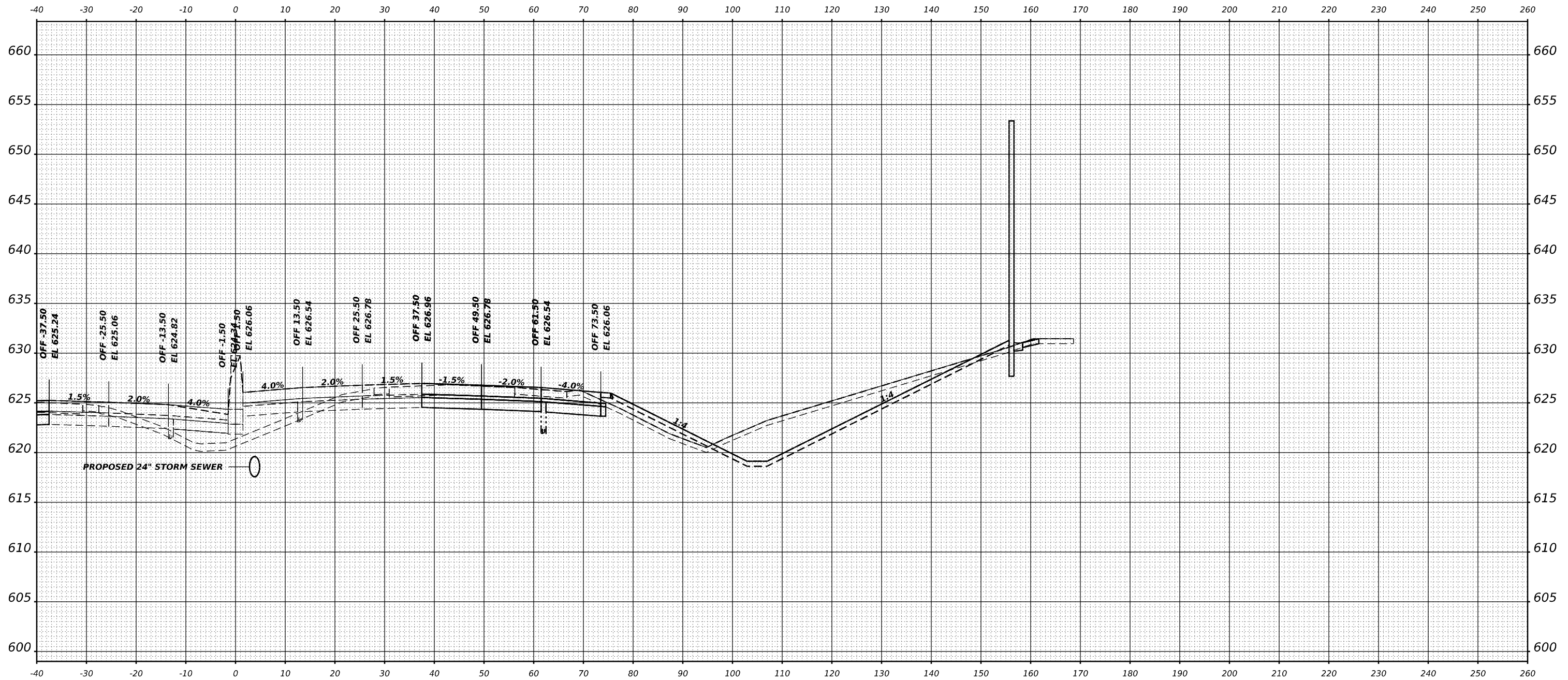
**CROSS SECTIONS STAGE 2
I-80**
SCALE: 10:H 5:V SHEET 146 OF 164 SHEETS STA. 623+00.00

F.A.I. RTE.	SECTION	COUNTY	TOTAL SHEETS	SHEET NO.
I-80	FAI 80 22 BR	WILL	1201	1145
			CONTRACT NO. 62R89	
		ILLINOIS FED. AID PROJECT		

FINAL SURVEY NO.	SURVEYED	DATE
NOTE BOOK	PLOTTED	
AREAS CHECKED	TEMPLATE	
	AREAS	
	CHECKED	

ORIGINAL SURVEY NO.	SURVEYED	DATE
NOTE BOOK	PLOTTED	
AREAS CHECKED	TEMPLATE	
	AREAS	
	CHECKED	

MODEL: BL_P\I-80_WA-1_023+00.00-1 [Sheet]
 FILE NAME: p:\transystems\p\bldev\transystems\p\bldev\Documents\Projects\2018\C4401401\80022\02-TransSystems\CAD\05-02-Container\STAGE 2\22-01TSC-CONTAINER_PS_ROADWAY_S2.PS.dgn



STA 623+00.00



USER NAME = amkluver	DESIGNED - VLJ	REVISED -
PLOT SCALE = 0.16666633 1/ in.	DRAWN - MBM	REVISED -
PLOT DATE = 10/5/2023	CHECKED - JMG	REVISED -
	DATE - 10/6/23	REVISED -

STATE OF ILLINOIS
DEPARTMENT OF TRANSPORTATION

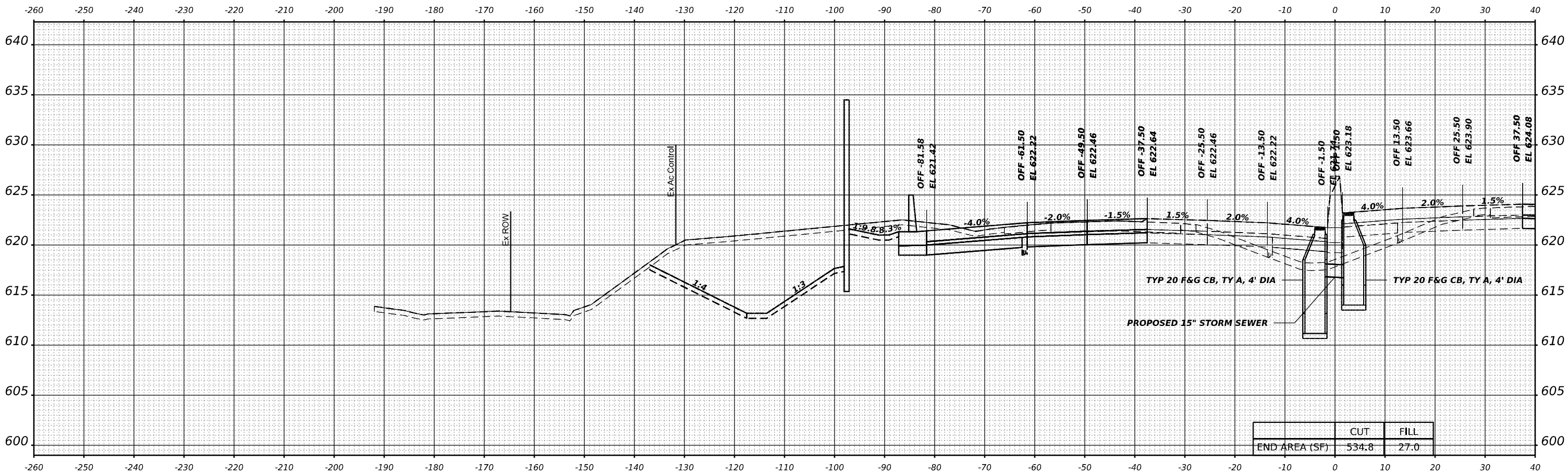
CROSS SECTIONS STAGE 2		
I-80		
SCALE: 10:H 5:V	SHEET 147	OF 164 SHEETS
		STA. 623+00.00

F.A.I. RTE.	SECTION	COUNTY	TOTAL SHEETS	SHEET NO.
I-80	FAI 80 22 BR	WILL	1201	1146
			CONTRACT NO. 62R89	
		ILLINOIS	FED. AID PROJECT	

NO.	NO.
FINAL SURVEY	FINISHED SURVEY
NOTE BOOK	PLOTTED TEMPLATE
AREAS CHECKED	AREAS CHECKED
BY	DATE

NO.	NO.
ORIGINAL SURVEY	FINISHED SURVEY
NOTE BOOK	PLOTTED TEMPLATE
AREAS CHECKED	AREAS CHECKED
BY	DATE

MODEL: BL_RL_80_WA - 024+00.00 [Sheet]
FILE NAME: p:\transystems\p144\dev\transystems\p144\Documents\Projects_2018\CH401\401.80022\02-TransSystems\CA\015-10\02-Container\FACE 2\F2-D11SC-CONTAINER_PB_ROADWAY_S2.PLS.dgn

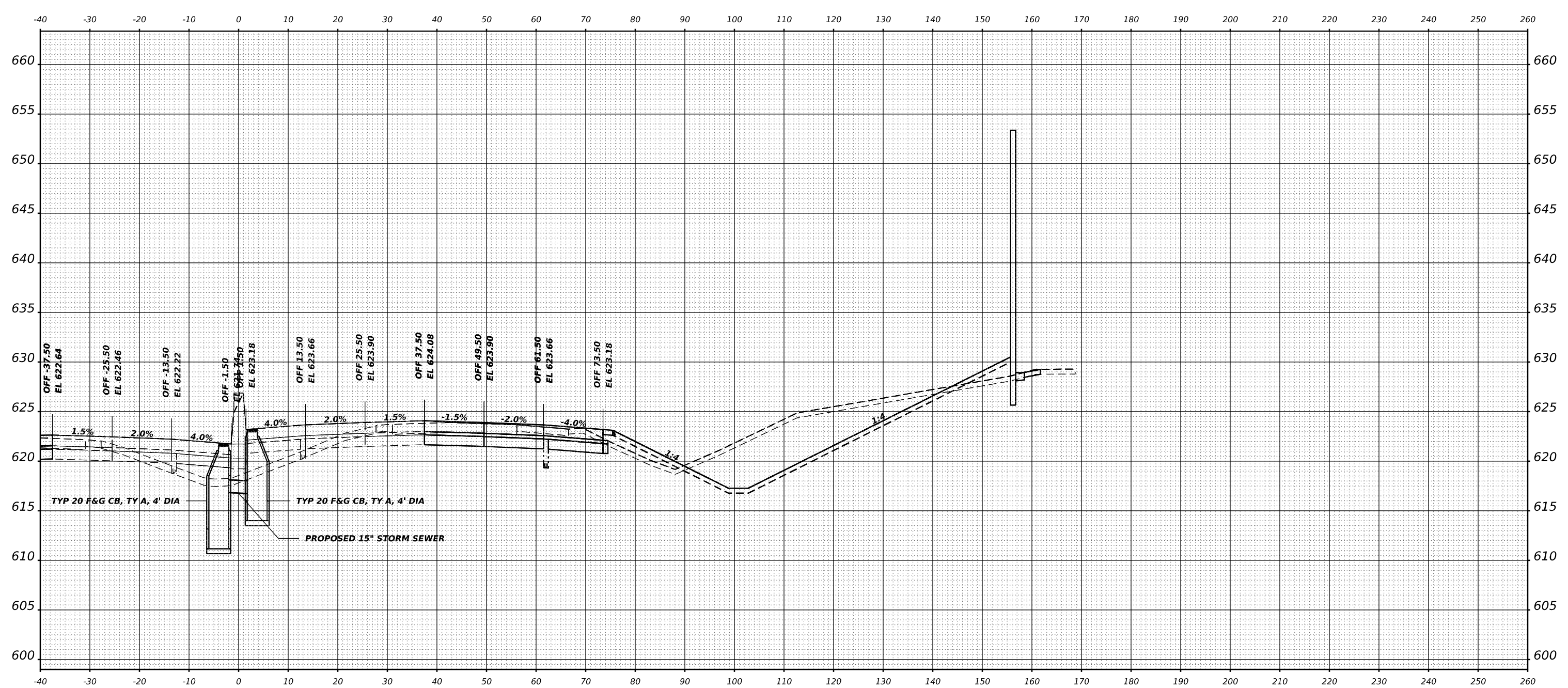


STA 624+00.00

FINAL SURVEY NO.	SURVEYED	DATE
NOTE BOOK	PLOTTED	
AREAS CHECKED	TEMPLATE	
	AREAS	
	CHECKED	

ORIGINAL SURVEY NO.	SURVEYED	DATE
NOTE BOOK	PLOTTED	
AREAS CHECKED	TEMPLATE	
	AREAS	
	CHECKED	

MODEL: BL_P1_80_WA - 624+00.00-1 [Sheet]
 FILE NAME: p:\transystems\p1\80\22\02\TransSystems\CA\0\5\0\2-Container\STAGE 2\22-01TSC-CONTAINER_PS_ROADWAY_S2.PS.dgn



STA 624+00.00



USER NAME = amkluver	DESIGNED - VLJ	REVISED -
PLOT SCALE = 0.16666633 1/16"	DRAWN - MBM	REVISED -
PLOT DATE = 10/5/2023	CHECKED - JMG	REVISED -
	DATE - 10/6/23	REVISED -

**STATE OF ILLINOIS
DEPARTMENT OF TRANSPORTATION**

**CROSS SECTIONS STAGE 2
I-80**

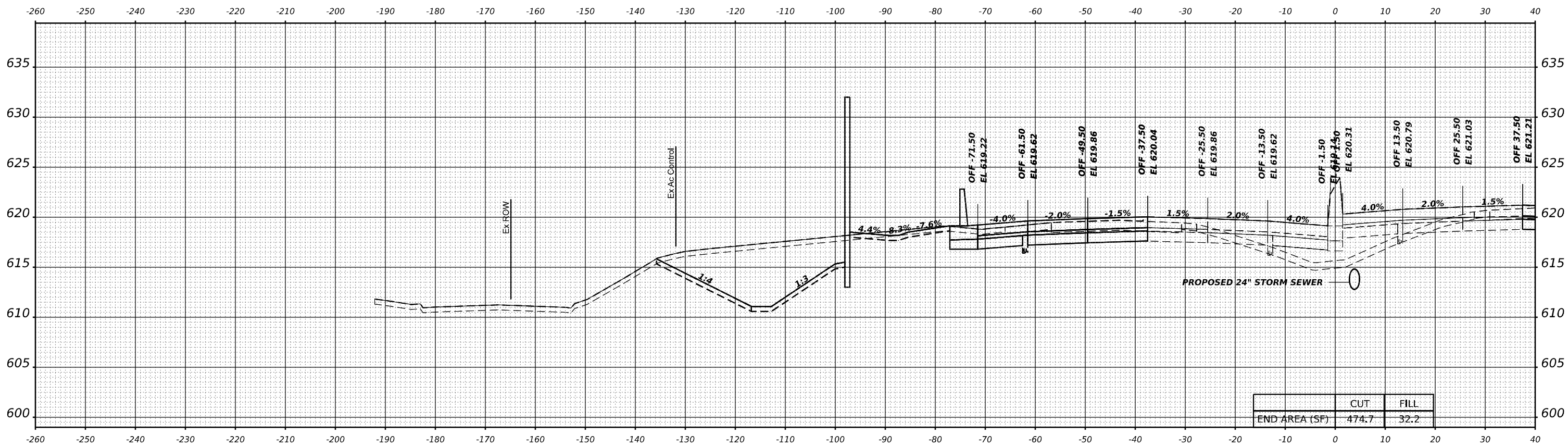
SCALE: 10:H 5:V SHEET 149 OF 164 SHEETS STA. 624+00.00

F.A.I. RTE.	SECTION	COUNTY	TOTAL SHEETS	SHEET NO.
I-80	FAI 80 22 BR	WILL	1201	1148
			CONTRACT NO. 62R89	
		ILLINOIS	FED. AID PROJECT	

FINAL SURVEY	SURVEYED	BY	DATE
NOTE BOOK	PLOTTED		
NO.	TEMPLATE		
	AREAS		
	CHECKED		

ORIGINAL SURVEY	SURVEYED	BY	DATE
NOTE BOOK	PLOTTED		
NO.	TEMPLATE		
	AREAS		
	CHECKED		

MODEL: BL_RL_80_WA - 025+00.00 [Sheet]
 FILE NAME: p:\transystems\p\ba\dev\transystems\p\ba\dev\Documents\Projects-2018\C401401180022\02-TransSystems\CAD\05-D02-Container\STAGE 2\PS-0115-C-CONTAINER_PS_ROADWAY_S2.PS.dgn



	CUT	FILL
END AREA (SF)	474.7	32.2

STA 625+00.00



USER NAME = amkluver	DESIGNED - VLJ	REVISED -
	DRAWN - MBM	REVISED -
PLOT SCALE = 0.16666633 1/ in.	CHECKED - JMG	REVISED -
PLOT DATE = 10/5/2023	DATE - 10/6/23	REVISED -

**STATE OF ILLINOIS
 DEPARTMENT OF TRANSPORTATION**

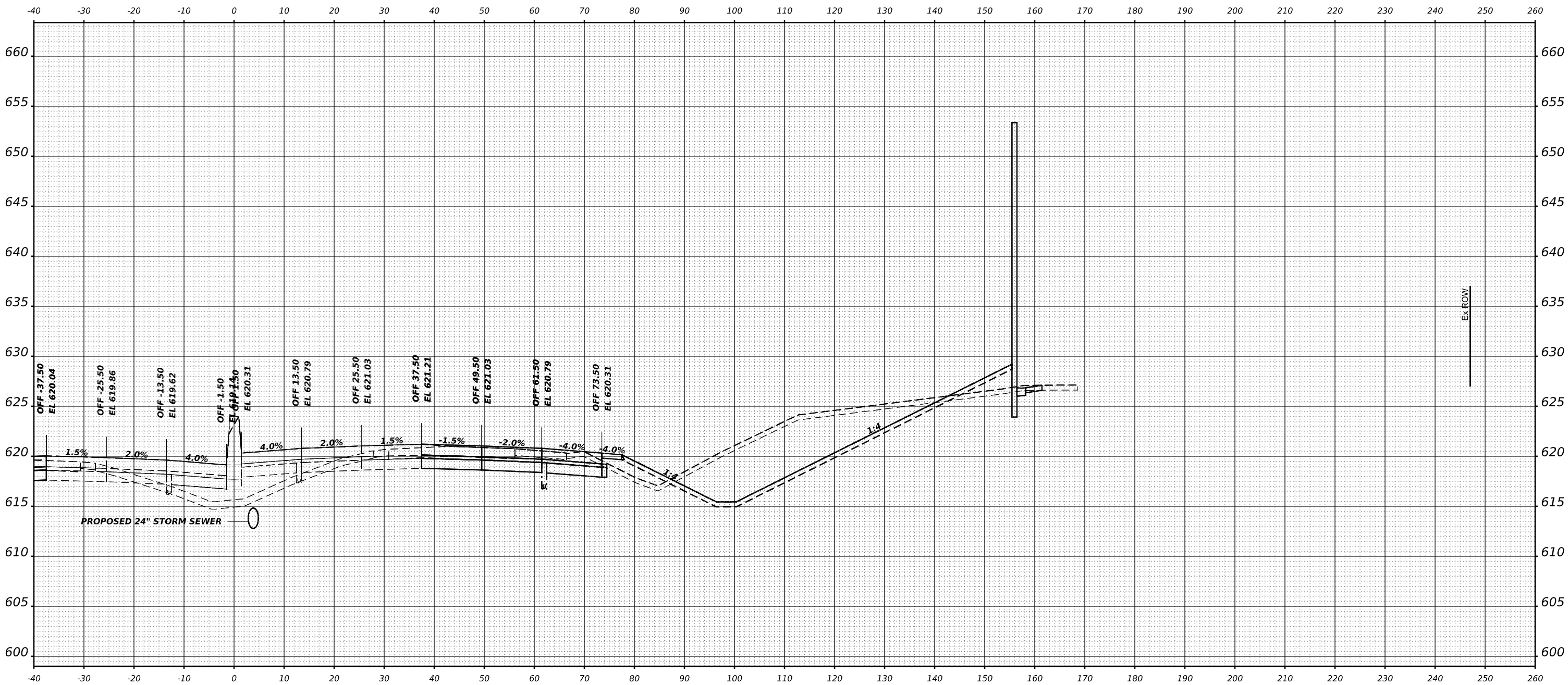
CROSS SECTIONS STAGE 2		
I-80		
SCALE: 10:H 5:V	SHEET 150 OF 164 SHEETS	STA. 625+00.00

F.A.I. RTE.	SECTION	COUNTY	TOTAL SHEETS	SHEET NO.
I-80	FAI 80 22 BR	WILL	1201	1149
CONTRACT NO. 62R89				
ILLINOIS		FED. AID PROJECT		

FINAL SURVEY	SURVEYED	BY	DATE
NOTE BOOK	PLOTTED		
NO.	TEMPLATE		
	AREAS CHECKED		

ORIGINAL SURVEY	SURVEYED	BY	DATE
NOTE BOOK	PLOTTED		
NO.	TEMPLATE		
	AREAS CHECKED		

MODEL: BL_P\I-80_WA-025+00.00-1 (Sheet)
 FILE NAME: p:\transystems\p\baer\dev\comtrans\p\baer\Documents\Projects\2018\C401\401\80022\02-TransSystems\CA\05-SD\02-Container\STAGE 2\22-01TSC-CONTAINER_PS_ROADWAY_02-PS.dgn



STA 625+00.00



USER NAME = amkluver	DESIGNED - VLJ	REVISED -
	DRAWN - MBM	REVISED -
PLOT SCALE = 0.16666633 1/ in.	CHECKED - JMG	REVISED -
PLOT DATE = 10/5/2023	DATE - 10/6/23	REVISED -

**STATE OF ILLINOIS
DEPARTMENT OF TRANSPORTATION**

**CROSS SECTIONS STAGE 2
I-80**

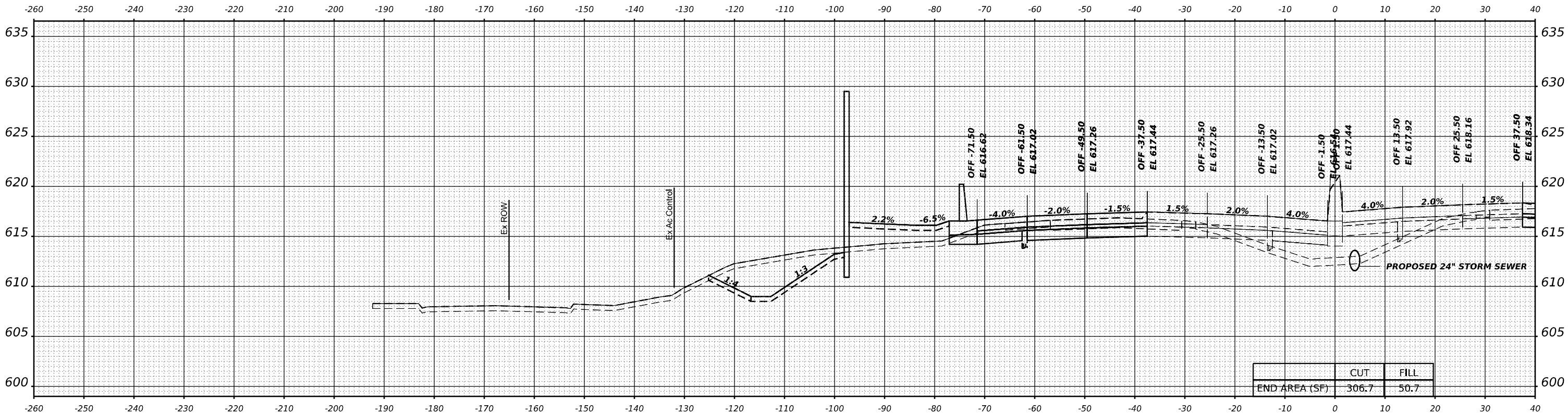
SCALE: 10:H 5:V SHEET 151 OF 164 SHEETS STA. 625+00.00

F.A.I. RTE.	SECTION	COUNTY	TOTAL SHEETS	SHEET NO.
I-80	FAI 80 22 BR	WILL	1201	1150
CONTRACT NO. 62R89				
ILLINOIS FED. AID PROJECT				

FINISH SURVEY	SURVEYED	BY	DATE
NOTE BOOK NO.	PLOTTED		
	TEMPLATE		
	AREAS CHECKED		

ORIGINAL SURVEY	SURVEYED	BY	DATE
NOTE BOOK NO.	PLOTTED		
	TEMPLATE		
	AREAS CHECKED		

MODEL: BL_RL_B0_WA-026+00.00 [Sheet] FILE NAME: p:\transystems\p\2022\02-TransSystems\CA\03-02-02-Container\STAGE 2\02-D1TSC-CONTAINER_PS-ROADWAY_S2.PS.dgn



STA 626+00.00



USER NAME = amkluver	DESIGNED - VLJ	REVISED -
PLOT SCALE = 0.16666633 1/in.	DRAWN - MBM	REVISED -
PLOT DATE = 10/5/2023	CHECKED - JMG	REVISED -
	DATE - 10/6/23	REVISED -

DESIGNED - VLJ	REVISED -
DRAWN - MBM	REVISED -
CHECKED - JMG	REVISED -
DATE - 10/6/23	REVISED -

STATE OF ILLINOIS
DEPARTMENT OF TRANSPORTATION

CROSS SECTIONS STAGE 2
I-80

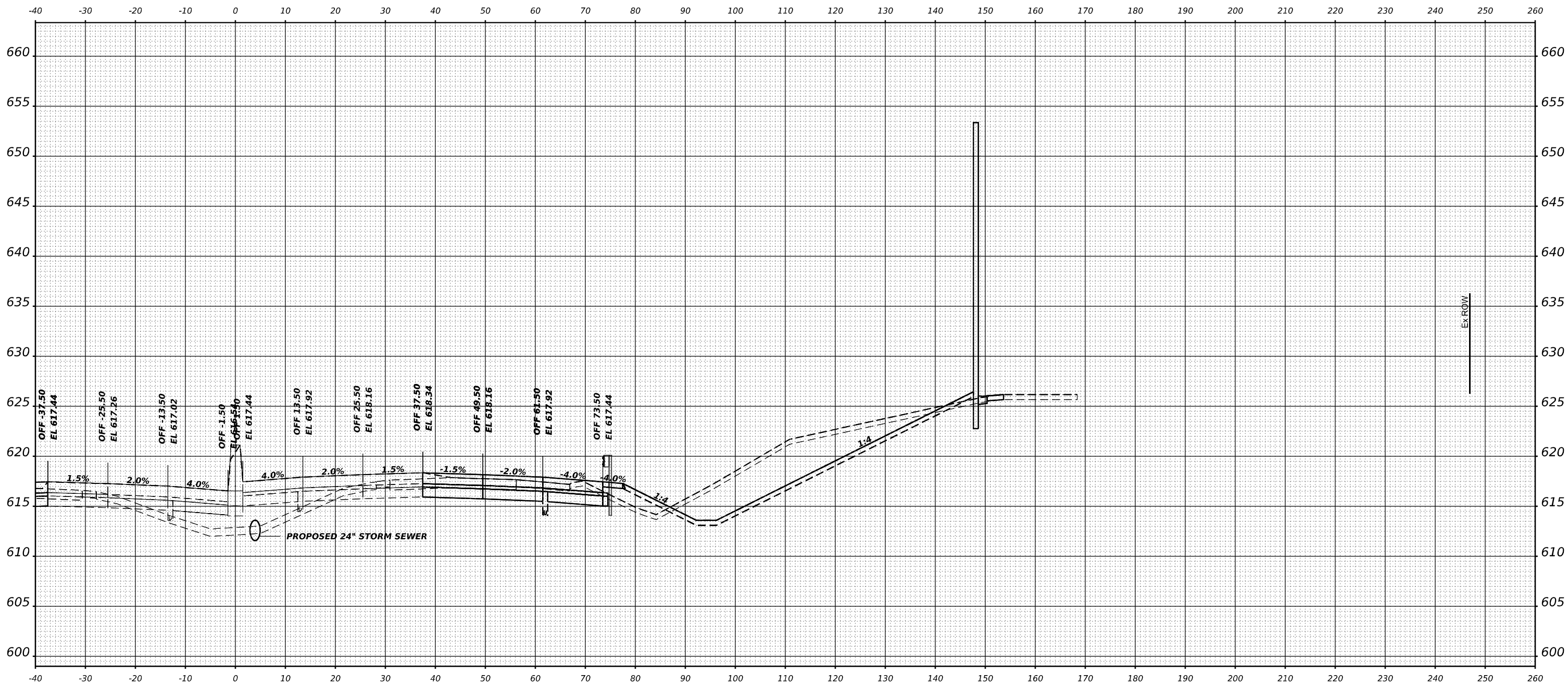
SCALE: 10:H 5:V SHEET 152 OF 164 SHEETS STA. 626+00.00

F.A.I. RTE.	SECTION	COUNTY	TOTAL SHEETS	SHEET NO.
I-80	FAI 80 22 BR	WILL	1201	1151
CONTRACT NO. 62R89				
ILLINOIS		FED. AID PROJECT		

FINAL SURVEY NO.	SURVEYED	BY	DATE
NOTE BOOK	PLOTTED		
AREAS CHECKED	TEMPLATE		
	AREAS		
	CHECKED		

ORIGINAL SURVEY NO.	SURVEYED	BY	DATE
NOTE BOOK	PLOTTED		
AREAS CHECKED	TEMPLATE		
	AREAS		
	CHECKED		

MODEL: BL_P1_80_WA - 026+00.00-1 (Sheet)
 FILE NAME: p:\transystems\p1_80\dev\transystems\p1_80\22\02-TransSystems\CA\05-D\02-Container\STAGE 2\22-01TSC-CONTAINER_PS_ROADWAY_S2.PS.dgn



STA 626+00.00

TRANSYSTEMS

USER NAME = amkluver	DESIGNED - VLJ	REVISED -
PLOT SCALE = 0.16666633 1/ in.	DRAWN - MBM	REVISED -
PLOT DATE = 10/5/2023	CHECKED - JMG	REVISED -
	DATE - 10/6/23	REVISED -

**STATE OF ILLINOIS
DEPARTMENT OF TRANSPORTATION**

**CROSS SECTIONS STAGE 2
I-80**

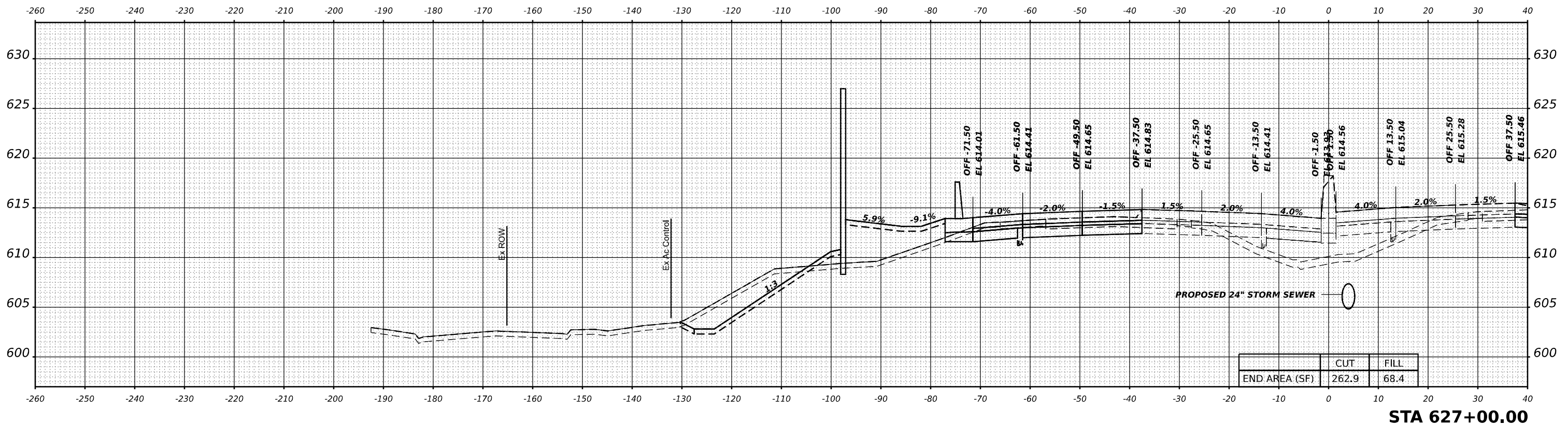
SCALE: 10:H 5:V SHEET 153 OF 164 SHEETS STA. 626+00.00

F.A.I. RTE.	SECTION	COUNTY	TOTAL SHEETS	SHEET NO.
I-80	FAI 80 22 BR	WILL	1201	1152
			CONTRACT NO. 62R89	
		ILLINOIS	FED. AID PROJECT	

FINAL SURVEY	SURVEYED	BY	DATE
NOTE BOOK	PLOTTED		
NO.	TEMPLATE		
	AREAS CHECKED		

ORIGINAL SURVEY	SURVEYED	BY	DATE
NOTE BOOK	PLOTTED		
NO.	TEMPLATE		
	AREAS CHECKED		

MODEL: BL_PU_180_MW-1_027+00.00 [Sheet]
 FILE NAME: p:\transystems\p2\dev\transystems\p2\stage2\transystems\CA\05-3D\02-Container\STAGE 2\P2-01TSC-CONTAINER_PS_ROADWAY_S2.PS.dgn



TRANSYSTEMS

USER NAME = amkluver	DESIGNED - VLJ	REVISED -
	DRAWN - MBM	REVISED -
PLOT SCALE = 0.16666633 1/ in.	CHECKED - JMG	REVISED -
PLOT DATE = 10/5/2023	DATE - 10/6/23	REVISED -

**STATE OF ILLINOIS
 DEPARTMENT OF TRANSPORTATION**

**CROSS SECTIONS STAGE 2
 I-80**

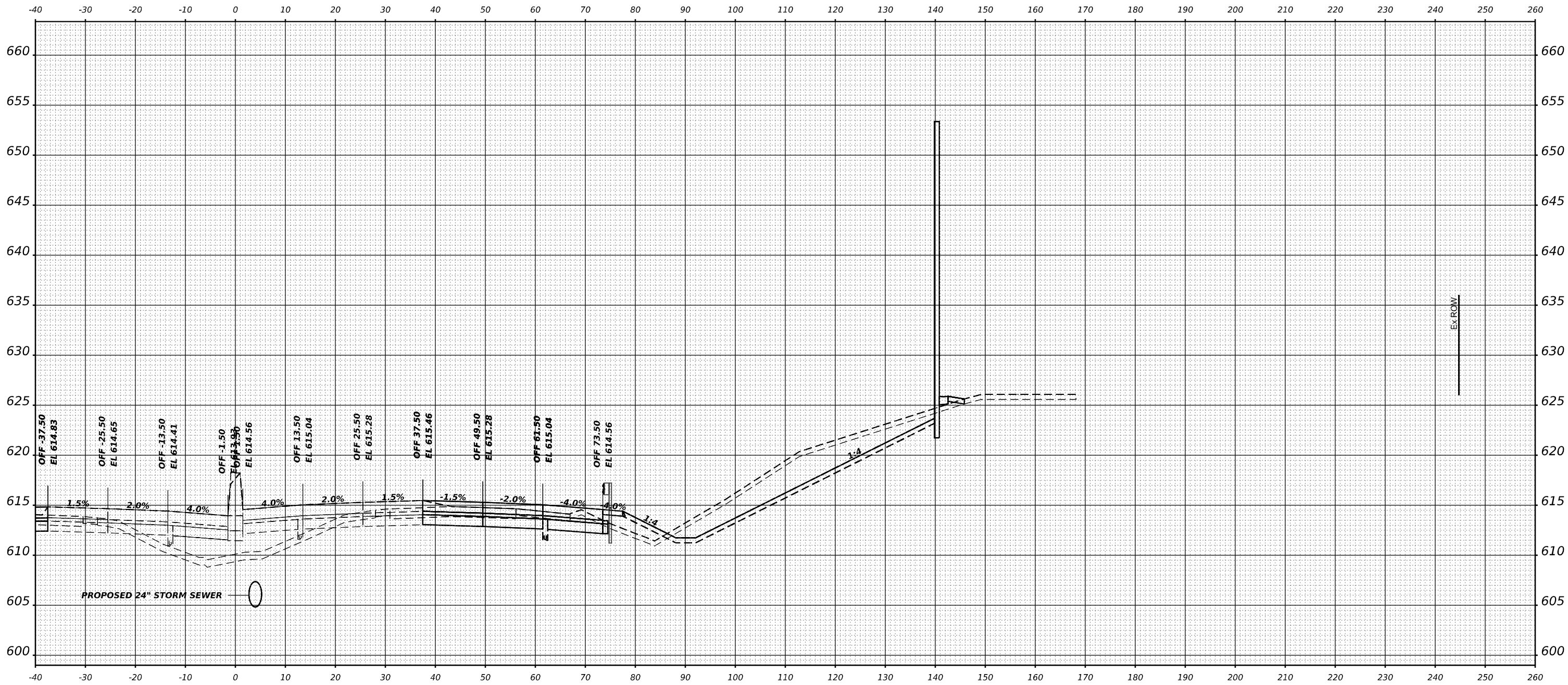
SCALE: 10:H 5:V SHEET 154 OF 164 SHEETS STA. 627+00.00

F.A.I. RTE.	SECTION	COUNTY	TOTAL SHEETS	SHEET NO.
I-80	FAI 80 22 BR	WILL	1201	1153
			CONTRACT NO. 62R89	
ILLINOIS		FED. AID PROJECT		

FINAL SURVEY NO.	SURVEYED	DATE
NOTE BOOK	PLOTTED	
AREAS CHECKED	TEMPLATE	
	AREAS CHECKED	

ORIGINAL SURVEY NO.	SURVEYED	DATE
NOTE BOOK	PLOTTED	
AREAS CHECKED	TEMPLATE	
	AREAS CHECKED	

MODEL: BL_P1_80_WA1 - 627+00.00-1 (Sheet)
 FILE NAME: p:\transystems\p1_80_wa1\627+00.00-1\627+00.00-1.dwg
 PROJECTS: 2018\CH401\401\180022\02-TransSystems\CA\015-D\02-Container\STAGE 2\22-D115C-CONTAINER_PS_ROADWAY_S2.PS.dgn



TRANSYSTEMS

USER NAME = amkluver	DESIGNED - VLJ	REVISED -
PLOT SCALE = 0.16666633 1/ in.	DRAWN - MBM	REVISED -
PLOT DATE = 10/5/2023	CHECKED - JMG	REVISED -
	DATE - 10/6/23	REVISED -

**STATE OF ILLINOIS
DEPARTMENT OF TRANSPORTATION**

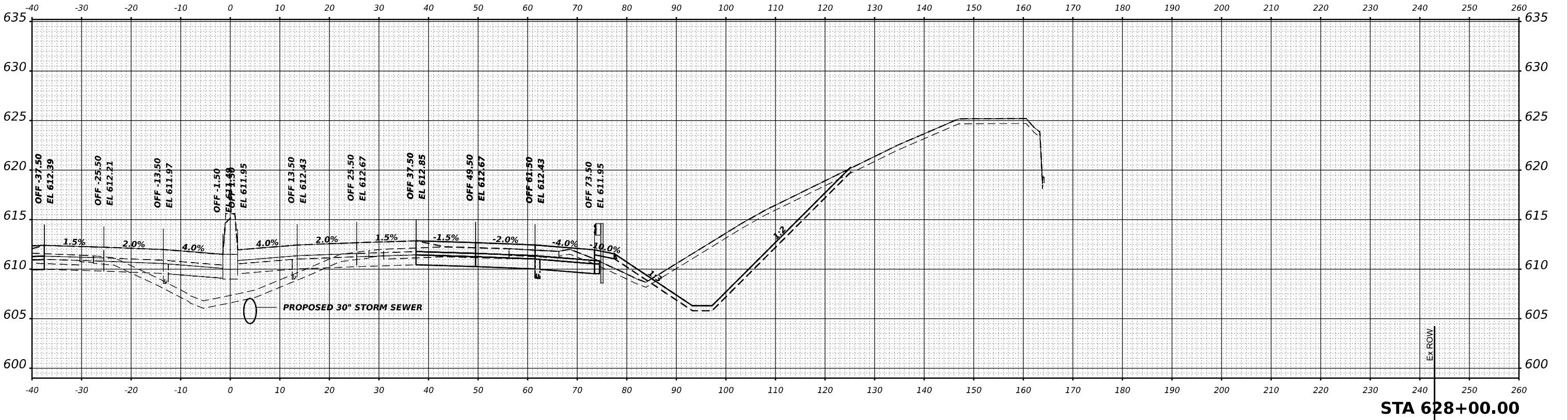
**CROSS SECTIONS STAGE 2
I-80**

SCALE: 10:H 5:V SHEET 155 OF 164 SHEETS STA. 627+00.00

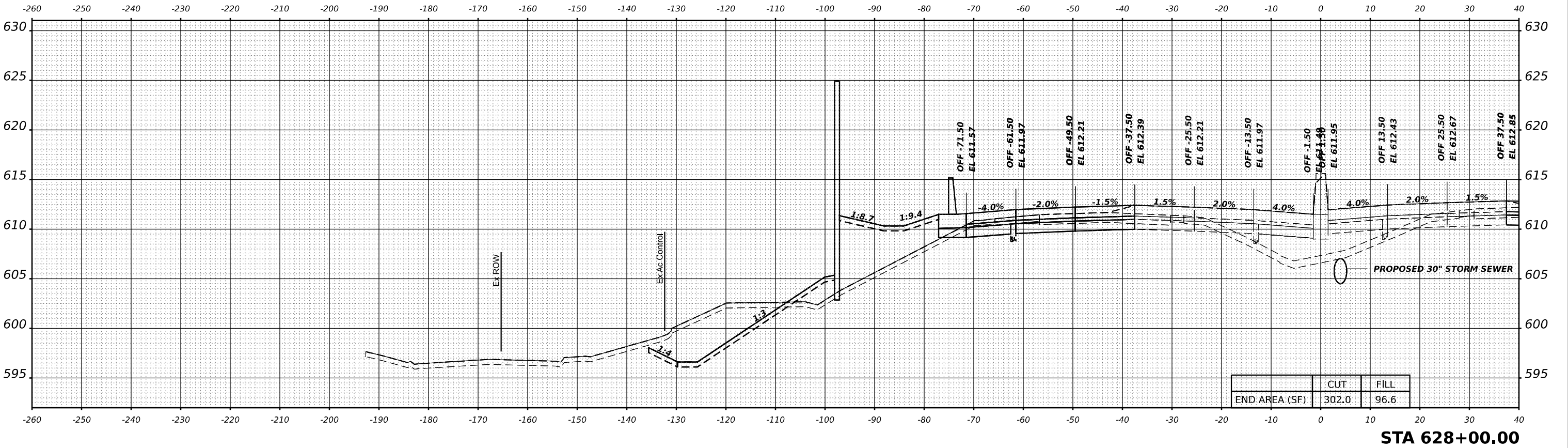
F.A.I. RTE.	SECTION	COUNTY	TOTAL SHEETS	SHEET NO.
I-80	FAI 80 22 BR	WILL	1201	1154
			CONTRACT NO. 62R89	
ILLINOIS		FED. AID PROJECT		

STA 627+00.00

FINAL SURVEY	SURVEYED	DATE
NOTE BOOK	PLOTTED	BY
NO.	TEMPLATE	
	AREAS CHECKED	



ORIGINAL SURVEY	SURVEYED	DATE
NOTE BOOK	PLOTTED	BY
NO.	TEMPLATE	
	AREAS CHECKED	



	CUT	FILL
END AREA (SF)	302.0	96.6

TRANSYSTEMS

USER NAME = mbmcwhorter	DESIGNED - VLJ	REVISED -
PLOT SCALE = 0.16666633 1/ in.	DRAWN - MBM	REVISED -
PLOT DATE = 10/6/2023	CHECKED - JMG	REVISED -
	DATE - 10/6/23	REVISED -

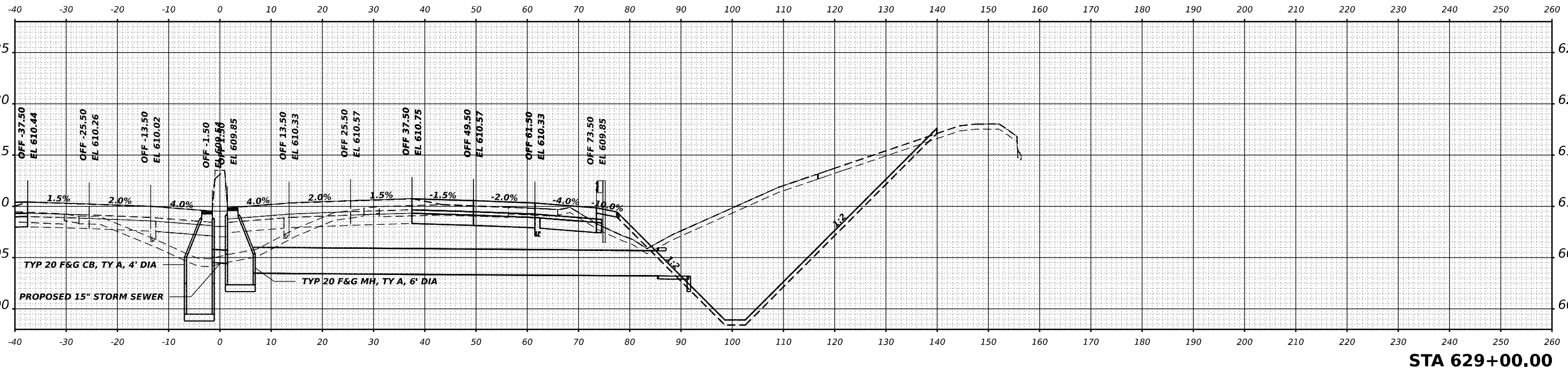
**STATE OF ILLINOIS
DEPARTMENT OF TRANSPORTATION**

**CROSS SECTIONS STAGE 2
I-80**
SCALE: 10:H 5:V SHEET 156 OF 164 SHEETS STA. 628+00.00

F.A.I. RTE. I-80	SECTION FAI 80 22 BR	COUNTY WILL	TOTAL SHEETS 1201	SHEET NO. 1155
CONTRACT NO. 62R89				
ILLINOIS FED. AID PROJECT				

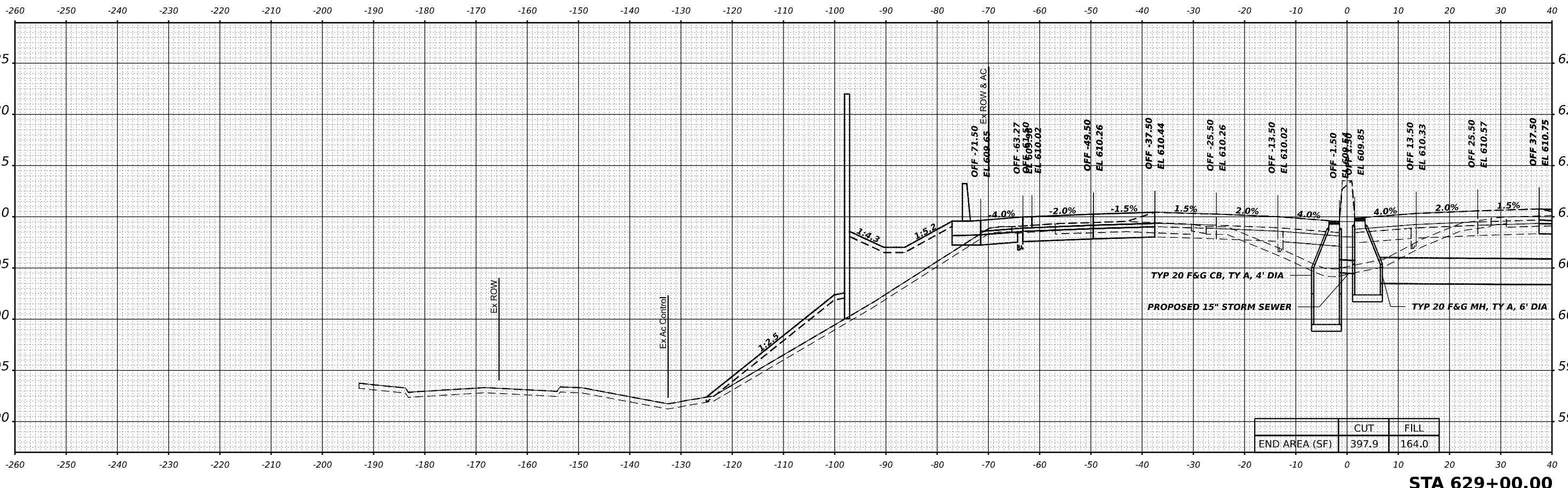
MODEL: BL_P\180_WA-1_028+00.00 [Sheet]
FILE NAME: p:\transystems\plaza\dev\transystems\ppl\stage2\stage2-180\180022-02-transystems\CAD\05-3D\02-Container\STAGE 2\180115C-CONTAINER_PS_ROADWAY_02-05.dgn

FINAL SURVEY	SURVEYED	BY	DATE
NOTE BOOK	PLOTTED		
NO.	TEMPLATE		
	AREAS CHECKED		
	AREAS CHECKED		



STA 629+00.00

ORIGINAL SURVEY	SURVEYED	BY	DATE
NOTE BOOK	PLOTTED		
NO.	TEMPLATE		
	AREAS CHECKED		
	AREAS CHECKED		



STA 629+00.00

TRANSYSTEMS

USER NAME = mibmcwhorter	DESIGNED - VLJ	REVISED -
PLOT SCALE = 0.16666633 1/16"	DRAWN - MBM	REVISED -
PLOT DATE = 10/6/2023	CHECKED - JMG	REVISED -
	DATE - 10/6/23	REVISED -

**STATE OF ILLINOIS
DEPARTMENT OF TRANSPORTATION**

CROSS SECTIONS STAGE 2		
I-80		
SCALE: 10:H 5:V	SHEET 157 OF 164 SHEETS	STA. 629+00.00

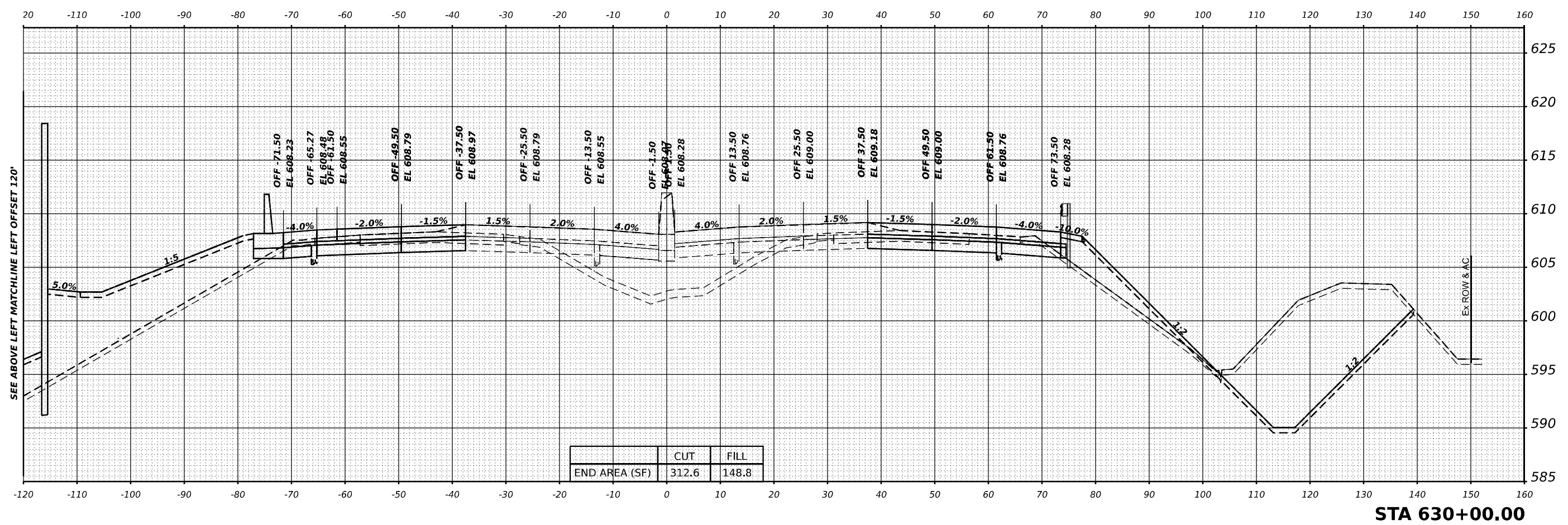
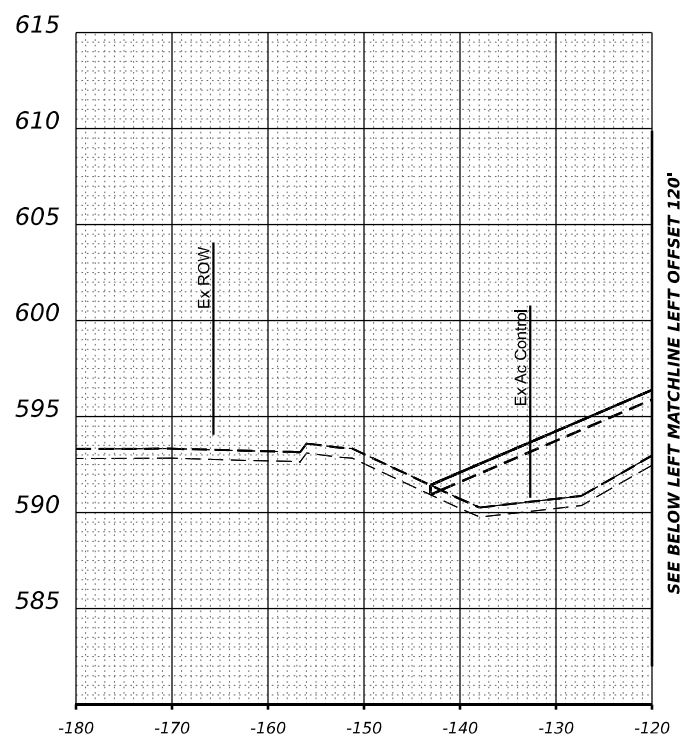
F.A.I. RTE.	SECTION	COUNTY	TOTAL SHEETS	SHEET NO.
I-80	FAI 80 22 BR	WILL	1201	1156
			CONTRACT NO. 62R89	
		ILLINOIS	FED. AID PROJECT	

MODEL: BL_RL_80_WA - 029+00.00 (Sheet)
FILE NAME: p:\transystems\p\dev\transystems\p\roadway\roadway\stage 2\22-0115-C-CONTAINER_PS_ROADWAY_02-05.dgn

MODEL: BL_P1_80_W-2 - 030+00.00 [Sheet]
 FILE NAME: p:\transystems\p1\80\Drawings\TransSystems\CA\030+00\202-TransSystems\CA\030+00\202-Container\STAGE 2\202-0115C-CONTAINER_PS_ROADWAY_S2.PS.dgn

FINAL SURVEY NO.	SURVEYED	BY	DATE
NOTE BOOK	PLOTTED		
AREAS CHECKED	TEMPLATE		
	AREAS		
	AREAS CHECKED		

ORIGINAL SURVEY NO.	SURVEYED	BY	DATE
NOTE BOOK	PLOTTED		
AREAS CHECKED	TEMPLATE		
	AREAS		
	AREAS CHECKED		



TRANSYSTEMS

USER NAME	= mibmcwhorter
PLOT SCALE	= 0.16666633 1/In.
PLOT DATE	= 10/6/2023

DESIGNED	- V LJ
DRAWN	- MBM
CHECKED	- JMG
DATE	- 10/6/23

REVISED	-
REVISED	-
REVISED	-
REVISED	-

**STATE OF ILLINOIS
DEPARTMENT OF TRANSPORTATION**

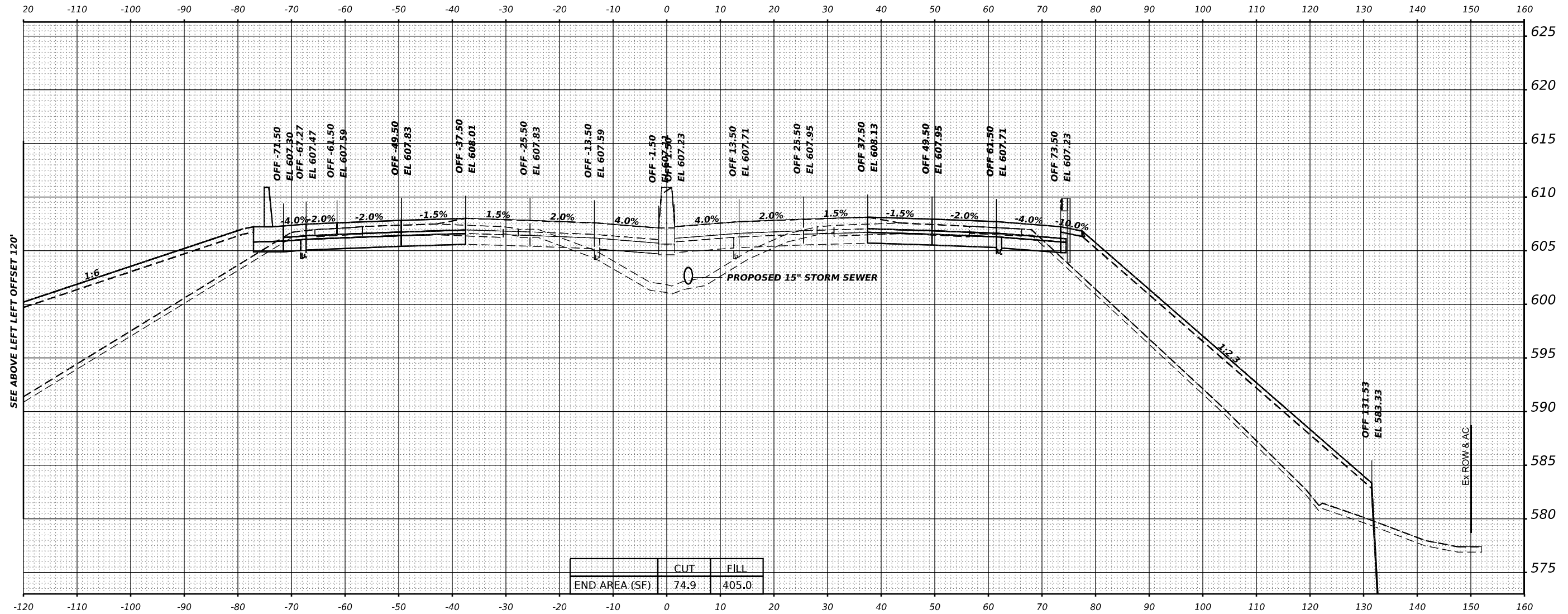
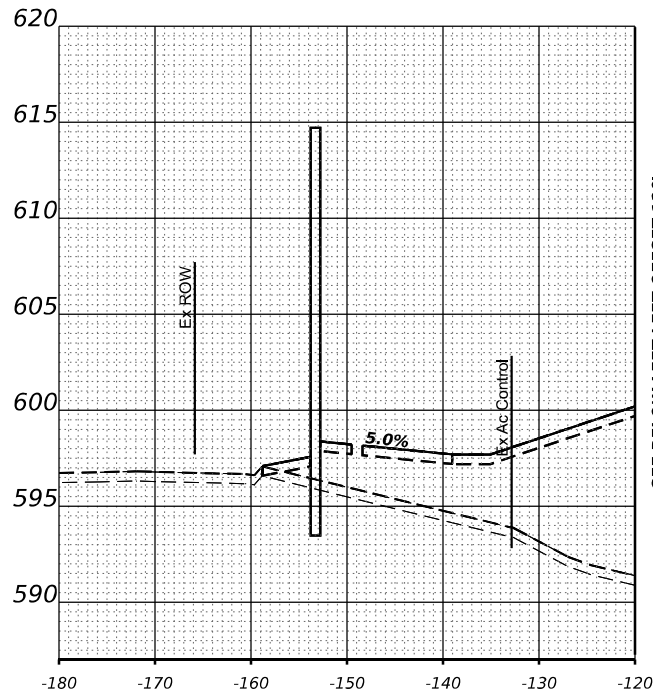
CROSS SECTIONS STAGE 2		
I-80		
SCALE: 10:H 5:V	SHEET 158 OF 164 SHEETS	STA. 630+00.00

F.A.I. RTE.	SECTION	COUNTY	TOTAL SHEETS	SHEET NO.
I-80	FAI 80 22 BR	WILL	1201	1157
CONTRACT NO. 62R89				
ILLINOIS FED. AID PROJECT				

FINAL SURVEY NO.	SURVEYED	BY	DATE
NOTE BOOK	PLOTTED		
AREAS CHECKED	TEMPLATE		
	AREAS		
	CHECKED		

ORIGINAL SURVEY NO.	SURVEYED	BY	DATE
NOTE BOOK	PLOTTED		
AREAS CHECKED	TEMPLATE		
	AREAS		
	CHECKED		

MODEL: BL_P1_80_W2 - 031+00.00 [Sheet]
 FILE NAME: p:\transystems\p1_80\22\02\transystems\CA\0\5\3D\02-Container\STAGE 2\PS-D11SC-CONTAINER_PS_ROADWAY_S2.PS.dgn



	CUT	FILL
END AREA (SF)	74.9	405.0

TRANSYSTEMS

USER NAME = mibmcwhorter	DESIGNED - VLJ	REVISED -
PLOT SCALE = 0.16666633 1/ in.	DRAWN - MBM	REVISED -
PLOT DATE = 10/6/2023	CHECKED - JMG	REVISED -
	DATE - 10/6/23	REVISED -

**STATE OF ILLINOIS
DEPARTMENT OF TRANSPORTATION**

**CROSS SECTIONS STAGE 2
I-80**
 SCALE: 10:H 5:V SHEET 159 OF 164 SHEETS STA. 631+00.00

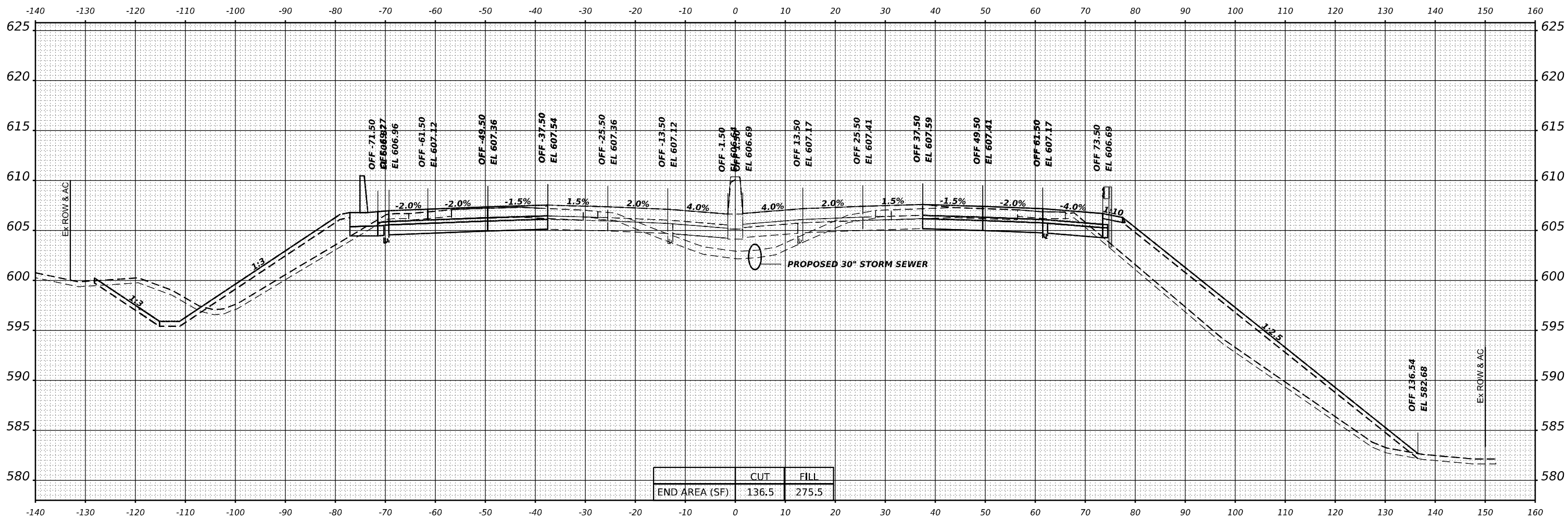
F.A.I. RTE.	SECTION	COUNTY	TOTAL SHEETS	SHEET NO.
I-80	FAI 80 22 BR	WILL	1201	1158
				CONTRACT NO. 62R89
		ILLINOIS	FED. AID PROJECT	

STA 631+00.00

FINAL SURVEY	SURVEYED	BY	DATE
NOTE BOOK	PLOTTED		
NO.	TEMPLATE		
	AREAS CHECKED		

ORIGINAL SURVEY	SURVEYED	BY	DATE
NOTE BOOK	PLOTTED		
NO.	TEMPLATE		
	AREAS CHECKED		

MODEL: BL_RL_80_W-2_632+00.00 [Sheet]
 FILE NAME: p:\transystems\p\bl_r\80\dev\transystems\p\bl_r\80\22\02\TransSystems\CA\0\5\0\2\02-Container\STAGE 2\22-0115C-CONTAINER_PS_ROADWAY_52-95.dgn



STA 632+00.00



USER NAME	= mibmcwhorter
PLOT SCALE	= 0.16666633 1/ in.
PLOT DATE	= 10/6/2023

DESIGNED	- VLJ
DRAWN	- MBM
CHECKED	- JMG
DATE	- 10/6/23

REVISED	-
REVISED	-
REVISED	-
REVISED	-

**STATE OF ILLINOIS
DEPARTMENT OF TRANSPORTATION**

**CROSS SECTIONS STAGE 2
I-80**

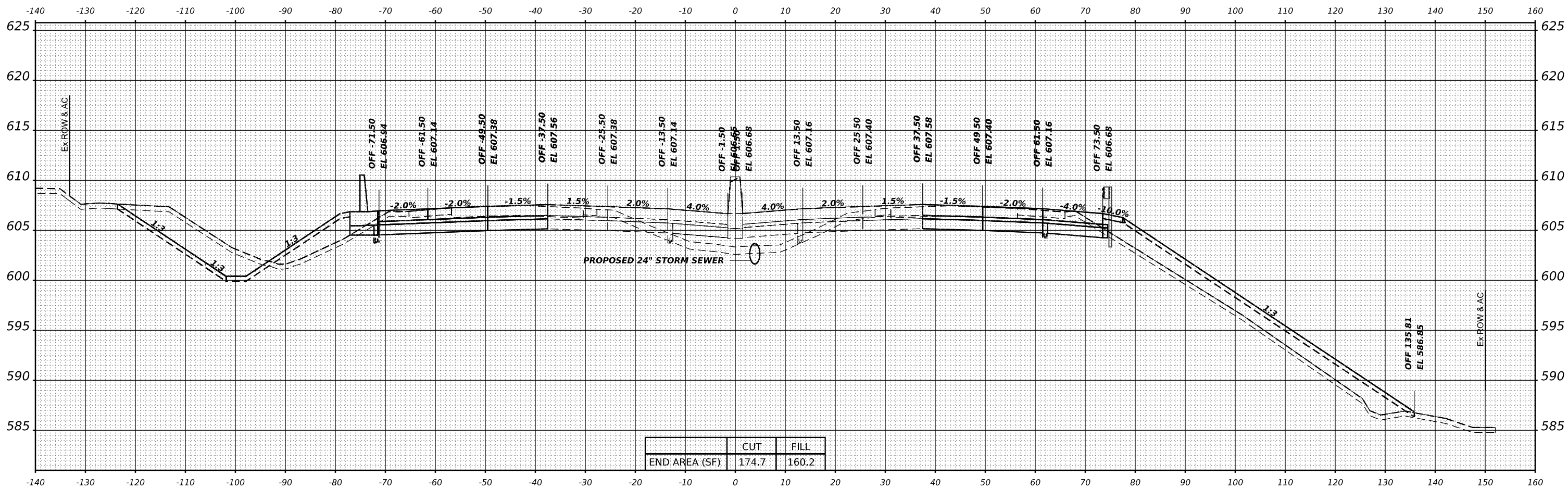
SCALE: 10:H 5:V SHEET 160 OF 164 SHEETS STA. 632+00.00

F.A.I. RTE.	SECTION	COUNTY	TOTAL SHEETS	SHEET NO.
I-80	FAI 80 22 BR	WILL	1201	1159
CONTRACT NO. 62R89				
ILLINOIS FED. AID PROJECT				

FINAL SURVEY	SURVEYED	DATE
NOTE BOOK	PLOTTED	
NO.	TEMPLATE	
	AREAS	
	CHECKED	

ORIGINAL SURVEY	SURVEYED	DATE
NOTE BOOK	PLOTTED	
NO.	TEMPLATE	
	AREAS	
	CHECKED	

MODEL: BL_RL_80_W-2 - 033+00.00 (Sheet)
 FILE NAME: p:\transystems\p\dev\transystems\p\dev\documents\projects\2018\c-401\401.80022\02-TransSystems\CA\0\5-SD\02-Container\STAGE 2\P2-D11SC-CONTAINER_PS-ROADWAY_S2-PS.dgn



STA 633+00.00

TRANSYSTEMS

USER NAME =	mibmcwhorter
PLOT SCALE =	0.16666633 1/ in.
PLOT DATE =	10/6/2023

DESIGNED -	V LJ
DRAWN -	MBM
CHECKED -	JMG
DATE -	10/6/23

REVISED -	
REVISED -	
REVISED -	
REVISED -	

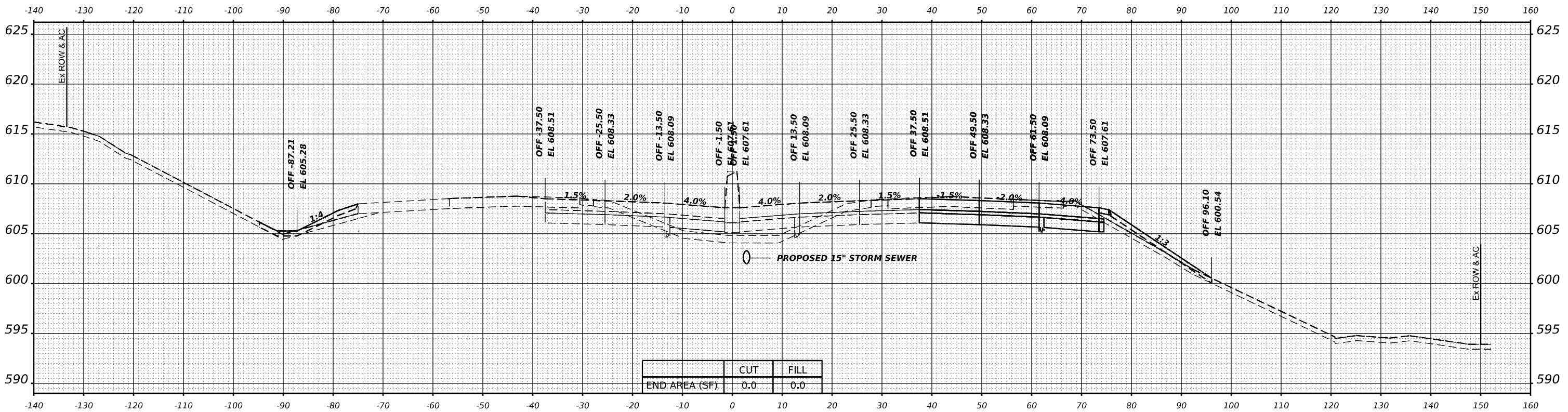
**STATE OF ILLINOIS
 DEPARTMENT OF TRANSPORTATION**

**CROSS SECTIONS STAGE 2
 I-80**

SCALE: 10:H 5:V SHEET 161 OF 164 SHEETS STA. 633+00.00

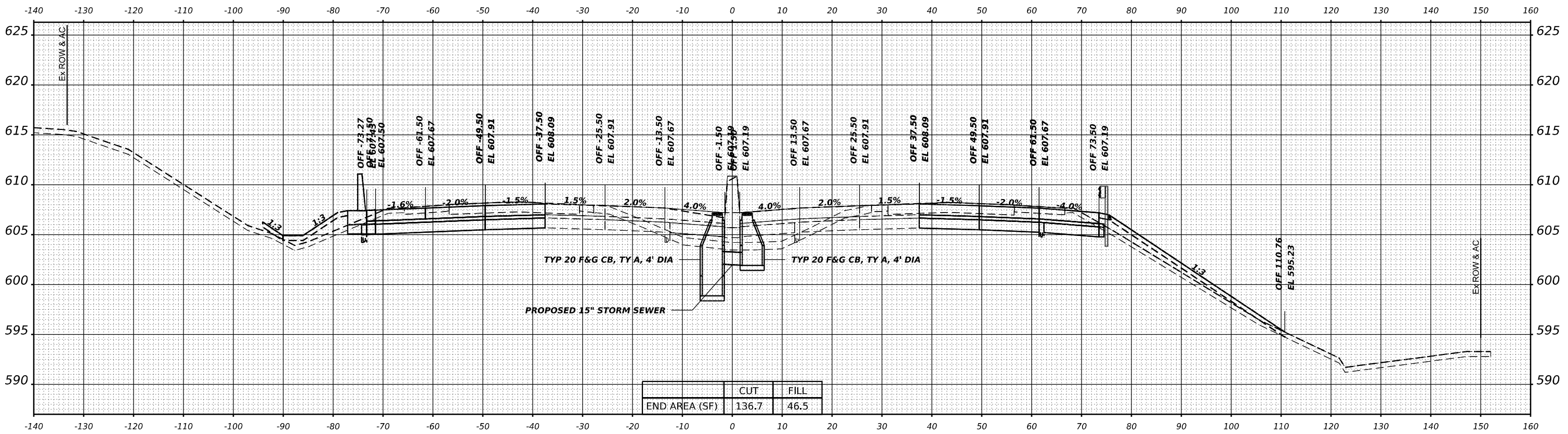
F.A.I. RTE.	SECTION	COUNTY	TOTAL SHEETS	SHEET NO.
I-80	FAI 80 22 BR	WILL	1201	1160
			CONTRACT NO. 62R89	
		ILLINOIS FED. AID PROJECT		

FINAL SURVEY	SURVEYED	DATE
NOTE BOOK	PLOTTED	BY
NO.	TEMPLATE	
	AREAS CHECKED	
	AREAS CHECKED	



STA 634+50.00

ORIGINAL SURVEY	SURVEYED	DATE
NOTE BOOK	PLOTTED	BY
NO.	TEMPLATE	
	AREAS CHECKED	
	AREAS CHECKED	



STA 634+00.00

TRANSYSTEMS

USER NAME = mbmcwhorter	DESIGNED - VLJ	REVISED -
PLOT SCALE = 0.16666633"/in.	DRAWN - MBM	REVISED -
PLOT DATE = 10/6/2023	CHECKED - JMG	REVISED -
	DATE - 10/6/23	REVISED -

**STATE OF ILLINOIS
DEPARTMENT OF TRANSPORTATION**

**CROSS SECTIONS STAGE 2
I-80**

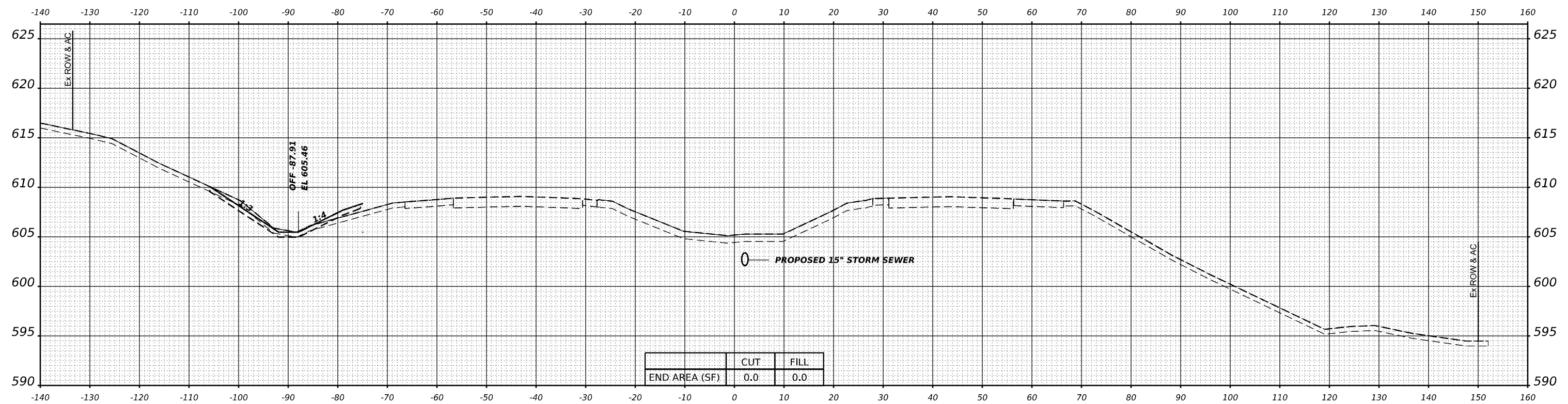
SCALE: 10:H 5:V SHEET 162 OF 164 SHEETS STA. 634+00.00 634+50.00

F.A.I. RTE.	SECTION	COUNTY	TOTAL SHEETS	SHEET NO.
I-80	FAI 80 22 BR	WILL	1201	1161
			CONTRACT NO. 62R89	

FINAL SURVEY	SURVEYED	BY	DATE
NOTE BOOK	PLOTTED		
NO.	TEMPLATE		
	AREAS CHECKED		

ORIGINAL SURVEY	SURVEYED	BY	DATE
NOTE BOOK	PLOTTED		
NO.	TEMPLATE		
	AREAS CHECKED		

MODEL: BL_P1_80_W-2 - 634+85.00 [Sheet]
 FILE NAME: p:\transystems\p1\80\8022\202-TransSystems\CA\05-3D\02-Container\STAGE 2\021TSC-CONTAINER_PS_ROADWAY_S2.P5.dgn



	CUT	FILL
END AREA (SF)	0.0	0.0



USER NAME = amkluver	DESIGNED - VLJ	REVISED -
PLOT SCALE = 0.16666633 1/ in.	DRAWN - MBM	REVISED -
PLOT DATE = 10/5/2023	CHECKED - JMG	REVISED -
	DATE - 10/6/23	REVISED -

**STATE OF ILLINOIS
DEPARTMENT OF TRANSPORTATION**

**CROSS SECTIONS STAGE 2
I-80**

SCALE: 10:H 5:V SHEET 163 OF 164 SHEETS STA. 634+85.00

F.A.I. RTE.	SECTION	COUNTY	TOTAL SHEETS	SHEET NO.
I-80	FAI 80 22 BR	WILL	1201	1162
CONTRACT NO. 62R89				
ILLINOIS		FED. AID PROJECT		

STA 634+85.00

THIS SHEET INTENTIONALLY LEFT BLANK

Model: Default
 File Name: p:\transystems-pw\entby.com\transyscorp\pw1-hosted\Documents\Projects_2018\C40140118002202-TransSystems\CAD\2289\Sheets\2E-Cross Sections\This sheet intentionally left blank.dwg



USER NAME = amkluver	DESIGNED - VLJ	REVISED -
	DRAWN - MBM	REVISED -
PLOT SCALE = 0.167 "/>		

**STATE OF ILLINOIS
 DEPARTMENT OF TRANSPORTATION**

**CROSS SECTIONS STAGE 2
 I-80**

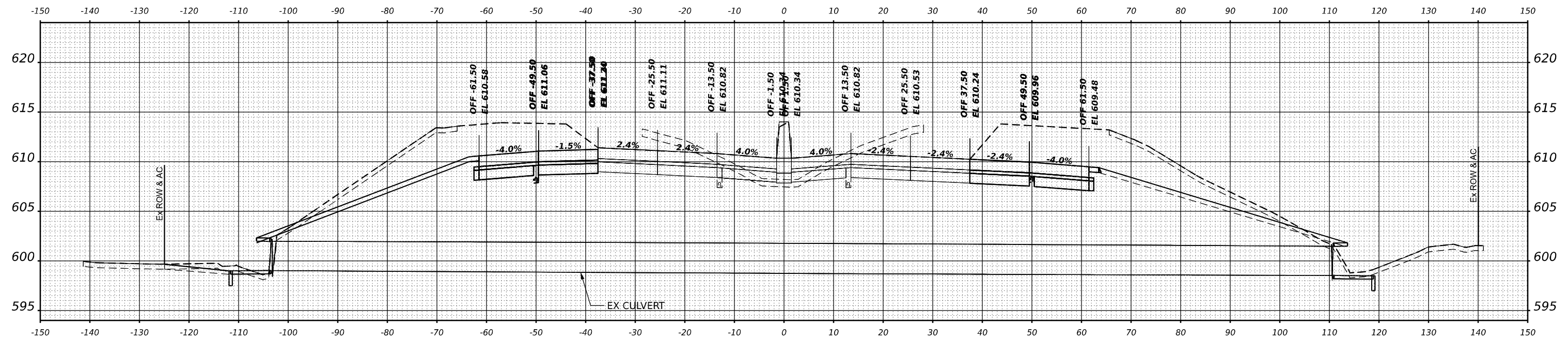
SCALE: SHEET 164 OF 164 SHEETS STA. TO STA.

F.A. RTE.	SECTION	COUNTY	TOTAL SHEETS	SHEET NO.
I-80	FAI 80 22 BR	WILL	1201	1163
CONTRACT NO. 62R89				
ILLINOIS FED. AID PROJECT			Long Section Number	

FINAL SURVEY	SURVEYED	BY	DATE
NOTE BOOK	PLOTTED		
NO.	TEMPLATE		
	AREAS		
	CHECKED		

ORIGINAL SURVEY	SURVEYED	BY	DATE
NOTE BOOK	PLOTTED		
NO.	TEMPLATE		
	AREAS		
	CHECKED		

MODEL: BL_RL_80_W_521+81.00 (Sheet)
 FILE NAME: p:\transystems\p\z\dev\transystems\p\z\dev\Documents\Projects\2018\C401\401\80022\02-TransSystems\CAD\05\02-Container\STAGE 2\22-01TSC-CONTAINER_PS_ROADWAY_S2-CULVERT-CR89.dgn



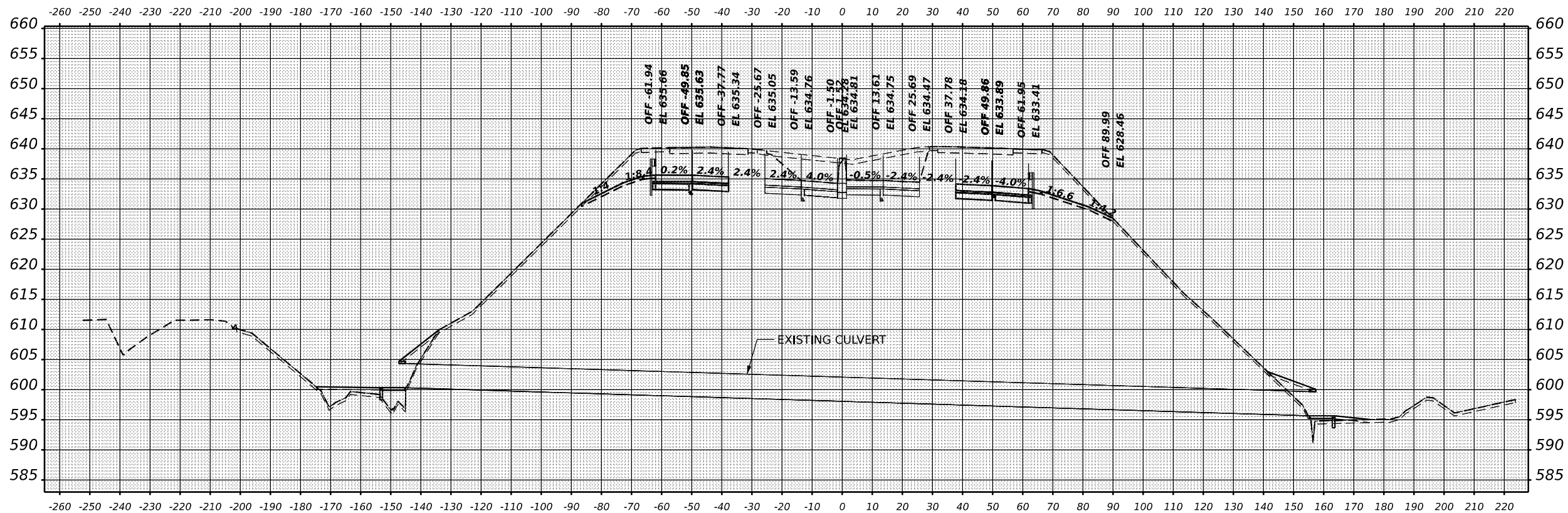
STA 521+81.00

	USER NAME = amkluver	DESIGNED - VLJ	REVISED -	STATE OF ILLINOIS DEPARTMENT OF TRANSPORTATION	CROSS SECTIONS CROSSING CULVERT I-80				F.A.I. RTE. = I-80	SECTION = FAI 80 22 BR	COUNTY = WILL	TOTAL SHEETS = 1201	SHEET NO. = 1164
	PLOT SCALE = 0.16666633 1/ in.	CHECKED - JMG	REVISED -						CONTRACT NO. 62R89				
	PLOT DATE = 10/5/2023	DATE = 10/6/23	REVISED -		SCALE: 10:H 5:V	SHEET 1	OF 4	SHEETS	STA. 521+81.00	521+81.00	ILLINOIS	FED. AID PROJECT	

FINAL SURVEY	SURVEYED	BY	DATE
NOTE BOOK	PLOTTED		
NO.	TEMPLATE		
	AREAS CHECKED		

ORIGINAL SURVEY	SURVEYED	BY	DATE
NOTE BOOK	PLOTTED		
NO.	TEMPLATE		
	AREAS CHECKED		

MODEL: BL_RL_80_W-3_536+81.87 [Sheet]
 FILE NAME: p:\transystems\pww\jbenby\com\transystems\pww\hstest\documents\projects\2018\CH401\401.80022\02-TransSystems\CA\015-D\02-Container\STAGE 2\22-D1TSC-CONTAINER_P8_ROADWAY_S2-CULVERT-S-62R89.dgn



STA 536+81.87



USER NAME = amkluver	DESIGNED - VLJ	REVISED -
PLOT SCALE = 0.16666633 1/ in.	DRAWN - MBM	REVISED -
PLOT DATE = 10/5/2023	CHECKED - JMG	REVISED -
	DATE - 10/6/23	REVISED -

STATE OF ILLINOIS
DEPARTMENT OF TRANSPORTATION

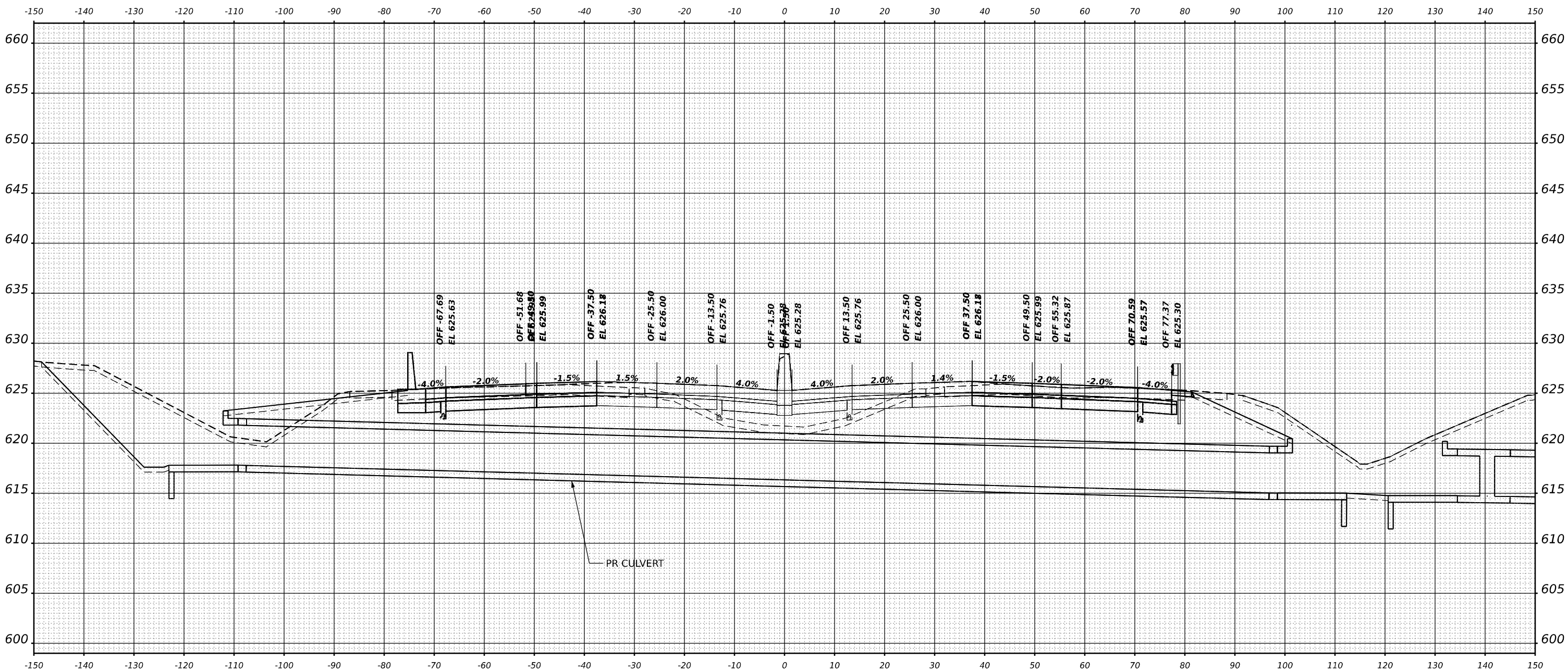
CROSS SECTIONS CROSSING CULVERT			
I-80			
SCALE: 10:H 5:V	SHEET 2	OF 4	SHEETS
STA. 536+81.87	536+81.87		

F.A.I. RTE.	SECTION	COUNTY	TOTAL SHEETS	SHEET NO.
I-80	FAI 80 22 BR	WILL	1201	1165
CONTRACT NO. 62R89				
		ILLINOIS	FED. AID PROJECT	

FINAL SURVEY	SURVEYED	BY	DATE
NOTE BOOK	PLOTTED		
NO.	TEMPLATE		
	AREAS CHECKED		
	AREAS CHECKED		

ORIGINAL SURVEY	SURVEYED	BY	DATE
NOTE BOOK	PLOTTED		
NO.	TEMPLATE		
	AREAS CHECKED		
	AREAS CHECKED		

MODEL: BL_RL_80_W_575+26.00 (Sheet)
 FILE NAME: p:\transystems\paw\paw\transystems\projects\2018\CH401\401\80022\02\Transystems\CA\0\5-D\02-Container\STAGE 2\IP2-D1TSC-CONTAINER_PS_ROADWAY_S2-CULVERT-S-62R89.dgn



STA 575+26.00



USER NAME	= amkluver
PLOT SCALE	= 0.16666633 1/ in.
PLOT DATE	= 10/5/2023

DESIGNED	- VLJ
DRAWN	- MBM
CHECKED	- JMG
DATE	- 10/6/23

REVISED	-
REVISED	-
REVISED	-
REVISED	-

STATE OF ILLINOIS
 DEPARTMENT OF TRANSPORTATION

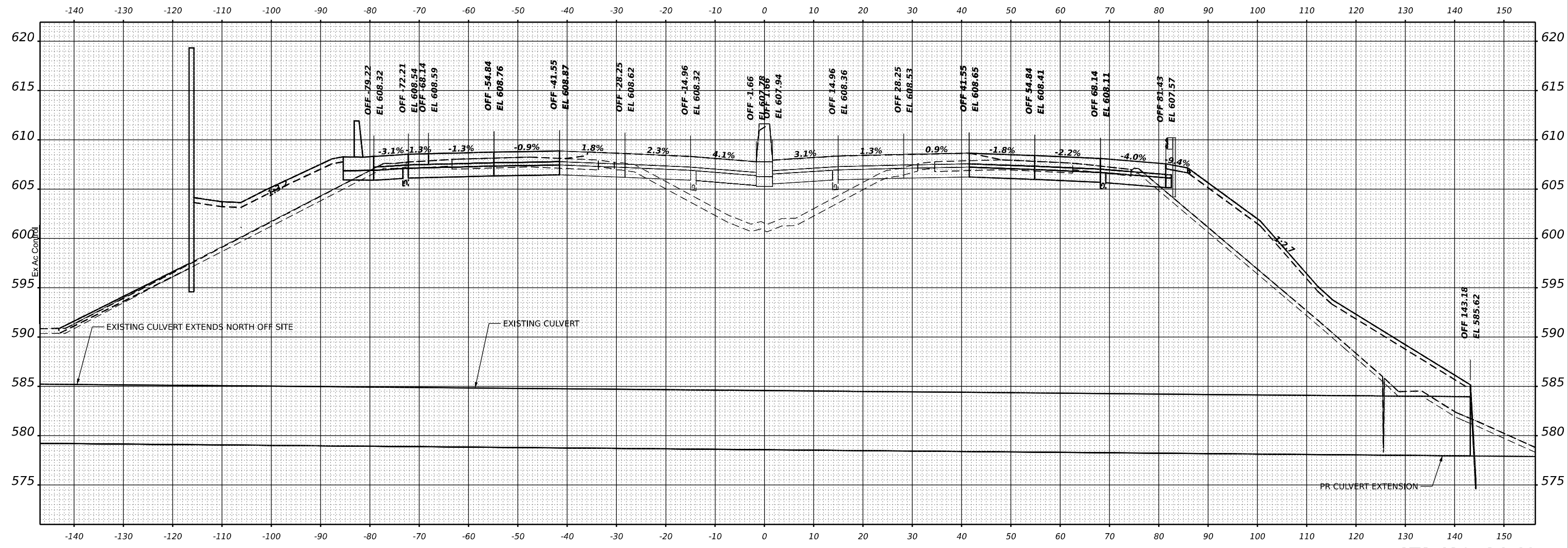
CROSS SECTIONS CROSSING CULVERT			
I-80			
SCALE: 10:H 5:V	SHEET 3	OF 4 SHEETS	STA. 576+26.00
		576+26.00	

F.A.I. RTE.	SECTION	COUNTY	TOTAL SHEETS	SHEET NO.
I-80	FAI 80 22 BR	WILL	1201	1166
			CONTRACT NO. 62R89	
ILLINOIS		FED. AID PROJECT		

FINAL SURVEY	SURVEYED	BY	DATE
NOTE BOOK	PLOTTED		
NO.	TEMPLATE		
	AREAS CHECKED		
	AREAS CHECKED		

ORIGINAL SURVEY	SURVEYED	BY	DATE
NOTE BOOK	PLOTTED		
NO.	TEMPLATE		
	AREAS CHECKED		
	AREAS CHECKED		

MODEL: BL_P01_00_WA1 - 030 + 26.68 (Sheet)
 FILE NAME: p:\transystems\p2\dev\transystems\p2\dev\Documents\Projects\2018\CH401\401\80022\02-TransSystems\CA\03-SD\02-Container\STAGE 2\P2-D11-SC-CONTAINER_PS_ROADWAY_S2-CULVERTS-62R89.dgn



STA 630+26.68



USER NAME = amkluver	DESIGNED - VLJ	REVISED -
PLOT SCALE = 0.16666633 1/ in.	DRAWN - MBM	REVISED -
PLOT DATE = 10/5/2023	CHECKED - JMG	REVISED -
	DATE - 10/6/23	REVISED -

**STATE OF ILLINOIS
DEPARTMENT OF TRANSPORTATION**

CROSS SECTIONS CROSSING CULVERT			
I-80			
SCALE: 10:H 5:V	SHEET 4	OF 4 SHEETS	STA. 630+00.00 630+00.00

F.A.I. RTE.	SECTION	COUNTY	TOTAL SHEETS	SHEET NO.
I-80	FAI 80 22 BR	WILL	1201	1167
CONTRACT NO. 62R89				
ILLINOIS		FED. AID PROJECT		

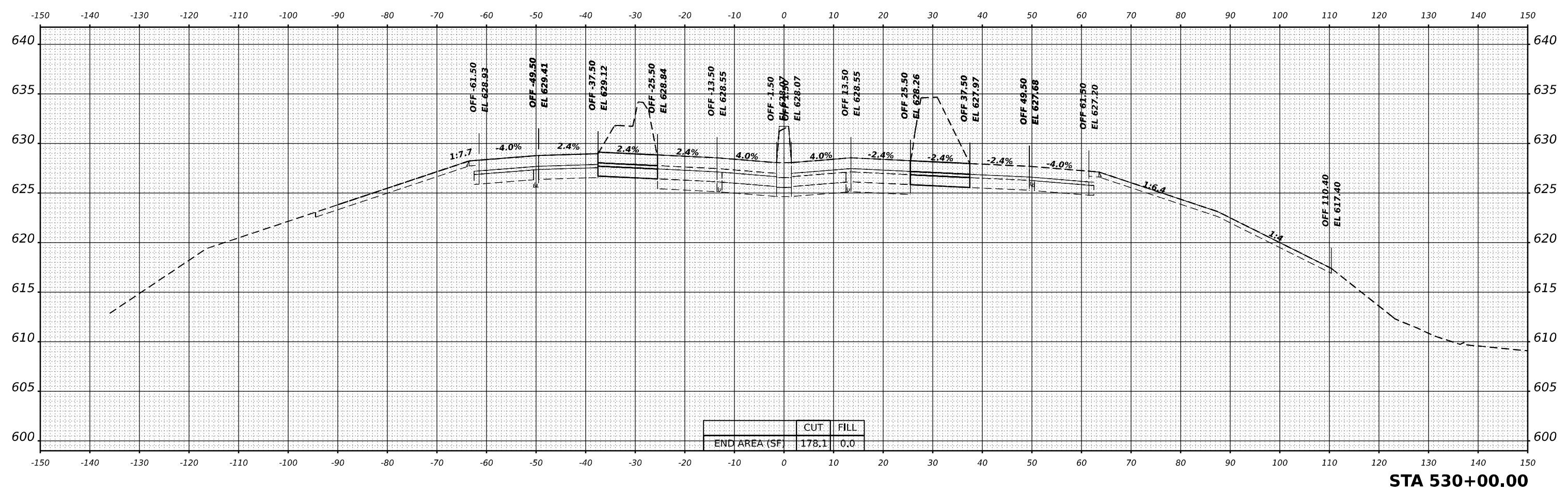
NOTE:

1. PROPOSED TOPSOIL DEPTHS PLACED VARY. 6" DEPTH FOR REGION OF PROPOSED TOPSOIL IS SHOWN ON CROSS SECTIONS. HOWEVER, EROSION CONTROL AND LANDSCAPING PLANS SHOW PROPOSED TOPSOIL AND OTHER MATERIALS USED IN PLACING PROPOSED TOPSOIL TO APPROPRIATE DEPTHS DEPENDING ON THE LOCATION OF THE GRADING.
2. PROPOSED DRAINAGE ELEMENTS SHOWN IN CROSS SECTION ARE NOT SHOWN CONSTRUCTED IN THE CORRECT STAGE. PROPOSED DRAINAGE ELEMENTS SHOWN IN CROSS SECTION ARE ONLY REPRESENTATIVE OF THE FINAL CONDITION. PLEASE REFER TO DRAINAGE PLANS FOR CONSTRUCTION STAGING AND TIMING OF INSTALLATION OF PROPOSED DRAINAGE ELEMENTS.
3. CUT AND FILL END AREAS SHOWN ON THE CROSS SECTIONS DO NOT QUANTIFY THE REMOVAL AND DISPOSAL OF UNSUITABLE MATERIAL IN THE UNDERCUT AREAS NOR THE AGGREGATE SUBGRADE IMPROVEMENT QUANTITIES FOR FILLING IN THE UNDERCUT AREAS. SEE THE EARTHWORK SCHEDULE FOR UNDERCUT RELATED QUANTITIES.

FINAL SURVEY NO.	SURVEYED PLOTTED TEMPLATE AREAS CHECKED	DATE

ORIGINAL SURVEY NO.	SURVEYED PLOTTED TEMPLATE AREAS CHECKED	DATE

MODEL: BL_RL_80_W_530+00.00 (Sheet)
 FILE NAME: p:\transystems\p\z\dev\transystems\p\z\stage3\stage3\0115C-CONTAINER_P3_53.dgn



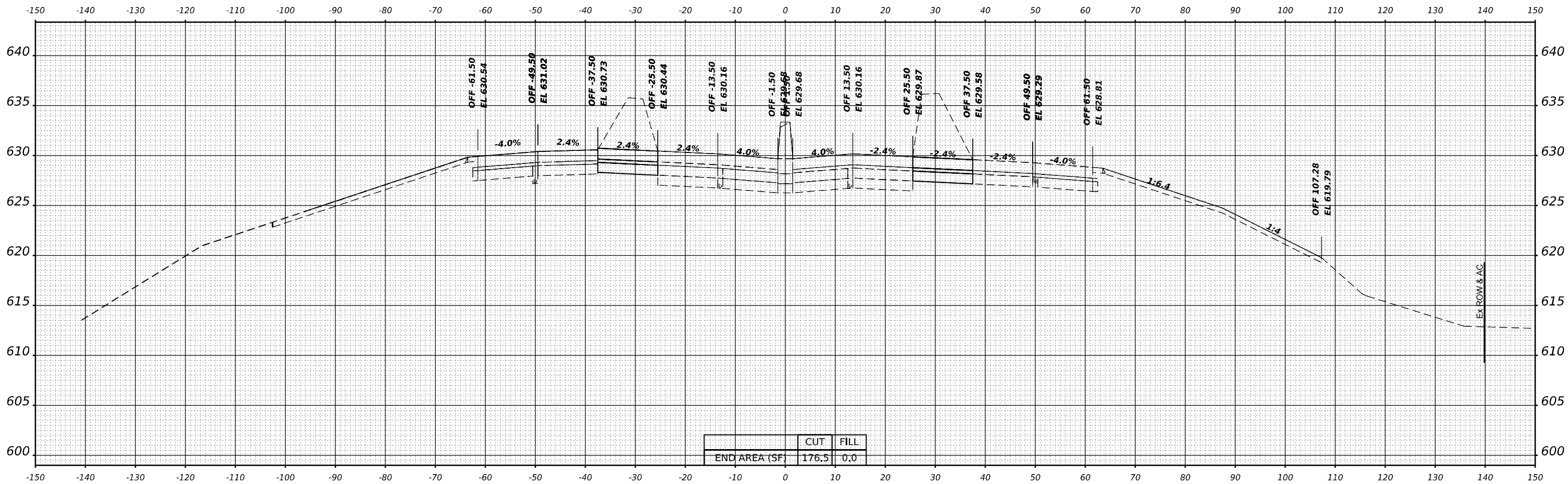
STA 530+00.00

TRANSYSTEMS	USER NAME = amkluver	DESIGNED - VLJ	REVISED -	STATE OF ILLINOIS DEPARTMENT OF TRANSPORTATION	CROSS SECTIONS STAGE 3				F.A.I. RTE.	SECTION	COUNTY	TOTAL SHEETS	SHEET NO.
	PLOT SCALE = 0.16666633 1/ in.	CHECKED - JMG	REVISED -		I-80				I-80	FAI 80 22 BR	WILL	1201	1168
	PLOT DATE = 10/5/2023	DATE - 10/6/23	REVISED -		SCALE: 10:H 5:V				SHEET 1 OF 22 SHEETS		STA. 530+00.00		
												ILLINOIS FED. AID PROJECT	

FINAL SURVEY NO.	SURVEYED	BY	DATE
NOTE BOOK	PLOTTED		
AREAS CHECKED	TEMPLATE		
	AREAS		
	CHECKED		

ORIGINAL SURVEY NO.	SURVEYED	BY	DATE
NOTE BOOK	PLOTTED		
AREAS CHECKED	TEMPLATE		
	AREAS		
	CHECKED		

MODEL: BL_RL_80_W_531+00.00 (Sheet)
 FILE NAME: p:\transystems\p\z\dev\transystems\source\Documents\Projects\2018\CH401\401\80022\02-TransSystems\CA\0\5-D\02-Container\STAGE 3\01TSC-CONTAINER_PR_53.dgn



STA 531+00.00



USER NAME = amkluver	DESIGNED - VLJ	REVISED -
	DRAWN - MBM	REVISED -
PLOT SCALE = 0.16666633 1/ in.	CHECKED - JMG	REVISED -
PLOT DATE = 10/5/2023	DATE - 10/6/23	REVISED -

**STATE OF ILLINOIS
DEPARTMENT OF TRANSPORTATION**

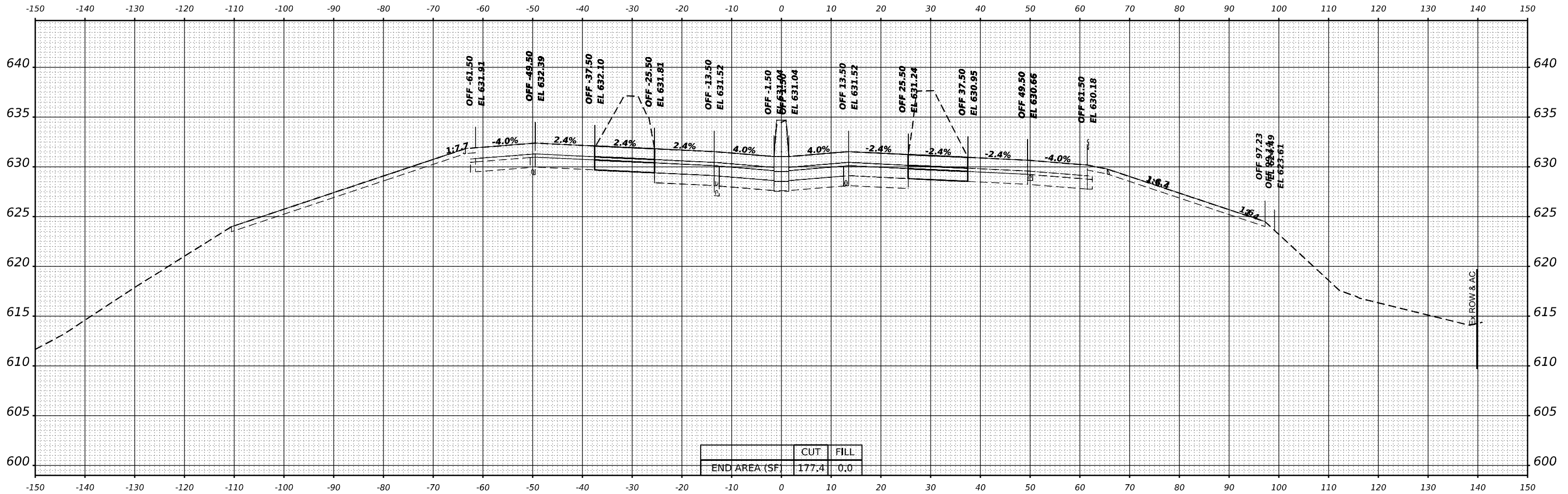
CROSS SECTIONS STAGE 3			
I-80			
SCALE:10:H 5:V	SHEET 2	OF 22 SHEETS	STA. 531+00.00

F.A.I. RTE.	SECTION	COUNTY	TOTAL SHEETS	SHEET NO.
I-80	FAI 80 22 BR	WILL	1201	1169
				CONTRACT NO. 62R89
		ILLINOIS	FED. AID PROJECT	

FINAL SURVEY NO.	SURVEYED AREAS CHECKED	BY	DATE

ORIGINAL SURVEY NO.	SURVEYED AREAS CHECKED	BY	DATE

MODEL: BL_P1_80_W_532+00.00 (Sheet)
 FILE NAME: p:\transystems\p1\80\dev\transystems\stage3\stage3\0115C-CONTAINER_P1_80.dgn



STA 532+00.00

TRANSYSTEMS

USER NAME = amkluver	DESIGNED - VLJ	REVISED -
PLOT SCALE = 0.16666633 1/ in.	DRAWN - MBM	REVISED -
PLOT DATE = 10/5/2023	CHECKED - JMG	REVISED -
	DATE - 10/6/23	REVISED -

**STATE OF ILLINOIS
 DEPARTMENT OF TRANSPORTATION**

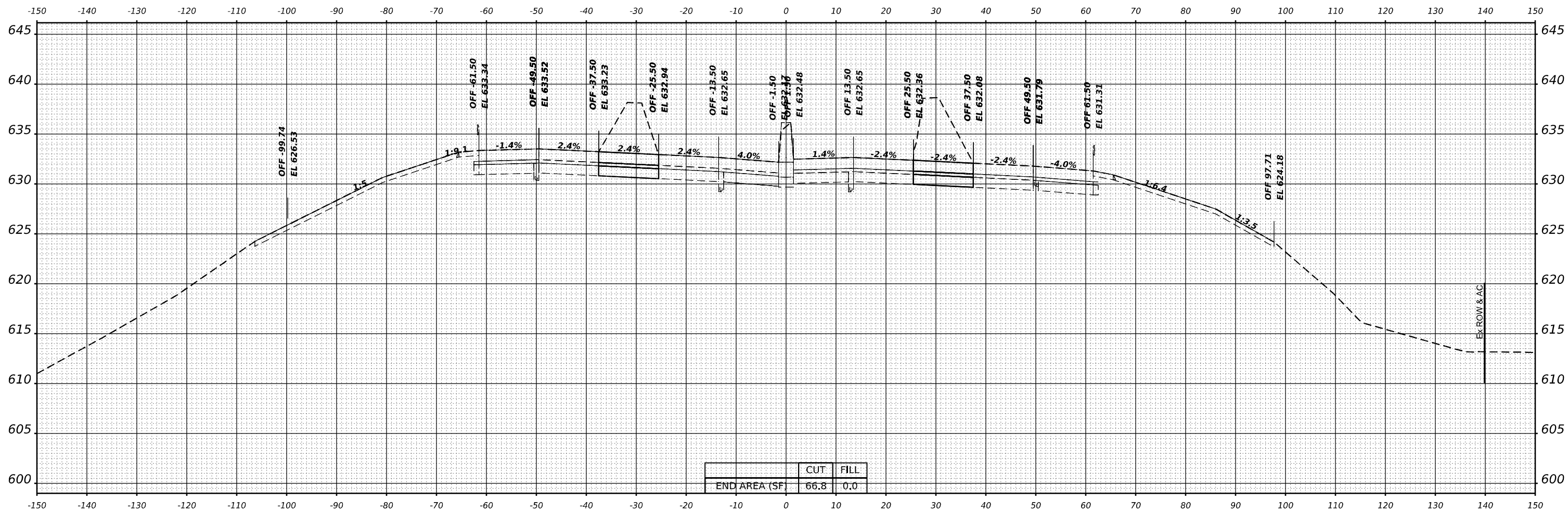
CROSS SECTIONS STAGE 3			
I-80			
SCALE:10:H 5:V	SHEET 3	OF 22 SHEETS	STA. 532+00.00

F.A.I. RTE.	SECTION	COUNTY	TOTAL SHEETS	SHEET NO.
I-80	FAI 80 22 BR	WILL	1201	1170
			CONTRACT NO. 62R89	
		ILLINOIS	FED. AID PROJECT	

FINAL SURVEY	SURVEYED	BY	DATE
NOTE BOOK	PLOTTED		
NO.	TEMPLATE		
	AREAS		
	CHECKED		

ORIGINAL SURVEY	SURVEYED	BY	DATE
NOTE BOOK	PLOTTED		
NO.	TEMPLATE		
	AREAS		
	CHECKED		

MODEL: BL_P1_80_W_533+00.00 (Sheet)
 FILE NAME: p:\transystems\p1\dev\transystems\source\dwg\staged\documents\projects\2018\CH401\401.80022\02-TransSystems\CA\03-03-02-Container\STAGE 3\01TSC-CONTAINER_P1_80.dwg



STA 533+00.00



USER NAME = amkluver	DESIGNED - VLJ	REVISED -
PLOT SCALE = 0.16666633 1/ in.	DRAWN - MBM	REVISED -
PLOT DATE = 10/5/2023	CHECKED - JMG	REVISED -
	DATE - 10/6/23	REVISED -

**STATE OF ILLINOIS
 DEPARTMENT OF TRANSPORTATION**

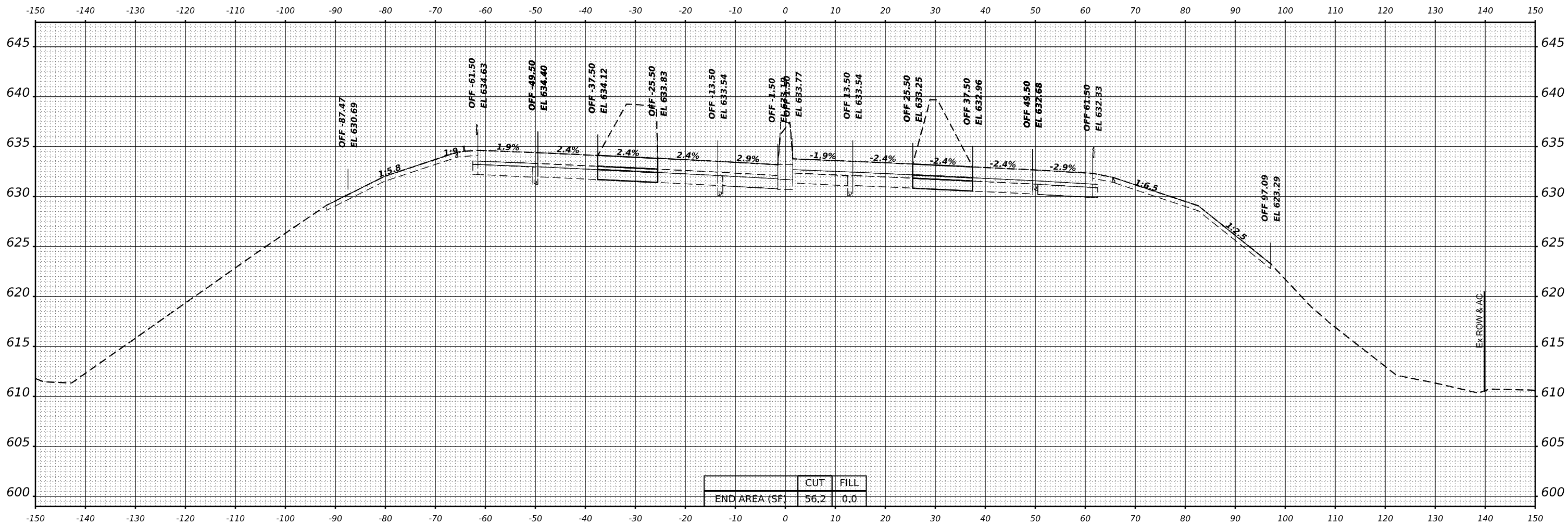
CROSS SECTIONS STAGE 3			
I-80			
SCALE:10:H 5:V	SHEET 4	OF 22 SHEETS	STA. 533+00.00

F.A.I. RTE.	SECTION	COUNTY	TOTAL SHEETS	SHEET NO.
I-80	FAI 80 22 BR	WILL	1201	1171
CONTRACT NO. 62R89				
ILLINOIS FED. AID PROJECT				

FINAL SURVEY NO.	SURVEYED PLOTTED AREAS CHECKED	BY	DATE

ORIGINAL SURVEY NO.	SURVEYED PLOTTED AREAS CHECKED	BY	DATE

MODEL: BL_RL_80_W_534+00.00 (Sheet)
 FILE NAME: p:\transystems\p\z\dev\transystems\source\dwg\sheet\Documents\Projects\2018\C4401401\80022\02-TransSystems\CAD\05-D02-Container\STAGE 3\01TSC-CONTAINER_PS_53.dwg



STA 534+00.00

TRANSYSTEMS

USER NAME = amkluver	DESIGNED - VLJ	REVISED -
	DRAWN - MBM	REVISED -
PLOT SCALE = 0.16666633 1/ in.	CHECKED - JMG	REVISED -
PLOT DATE = 10/5/2023	DATE - 10/6/23	REVISED -

**STATE OF ILLINOIS
DEPARTMENT OF TRANSPORTATION**

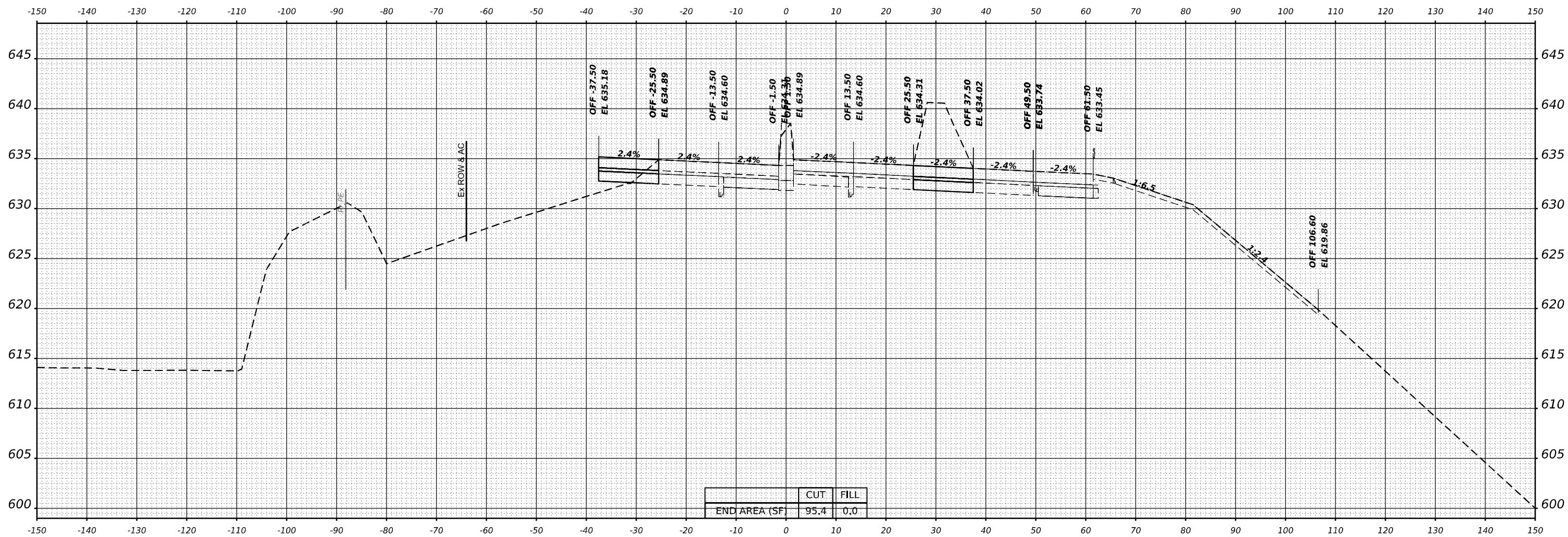
CROSS SECTIONS STAGE 3			
I-80			
SCALE:10:H 5:V	SHEET 5	OF 22 SHEETS	STA. 534+00.00

F.A.I. RTE.	SECTION	COUNTY	TOTAL SHEETS	SHEET NO.
I-80	FAI 80 22 BR	WILL	1201	1172
ILLINOIS FED. AID PROJECT			CONTRACT NO. 62R89	

FINAL SURVEY NO.	SURVEYED PLOTTED AREAS CHECKED	BY	DATE

ORIGINAL SURVEY NO.	SURVEYED PLOTTED AREAS CHECKED	BY	DATE

MODEL: BL_RL_80_W_536+00.00 (Sheet)
 FILE NAME: p:\transystems\p\z\dev\transystems\stage3\0115C-CONTAINER_P3_53.dgn



	CUT	FILL
END AREA (SF)	95.4	0.0

STA 536+00.00

TRANSYSTEMS

USER NAME = amkluver	DESIGNED - VLJ	REVISED -
PLOT SCALE = 0.16666633 1/ in.	DRAWN - MBM	REVISED -
PLOT DATE = 10/5/2023	CHECKED - JMG	REVISED -
	DATE - 10/6/23	REVISED -

**STATE OF ILLINOIS
DEPARTMENT OF TRANSPORTATION**

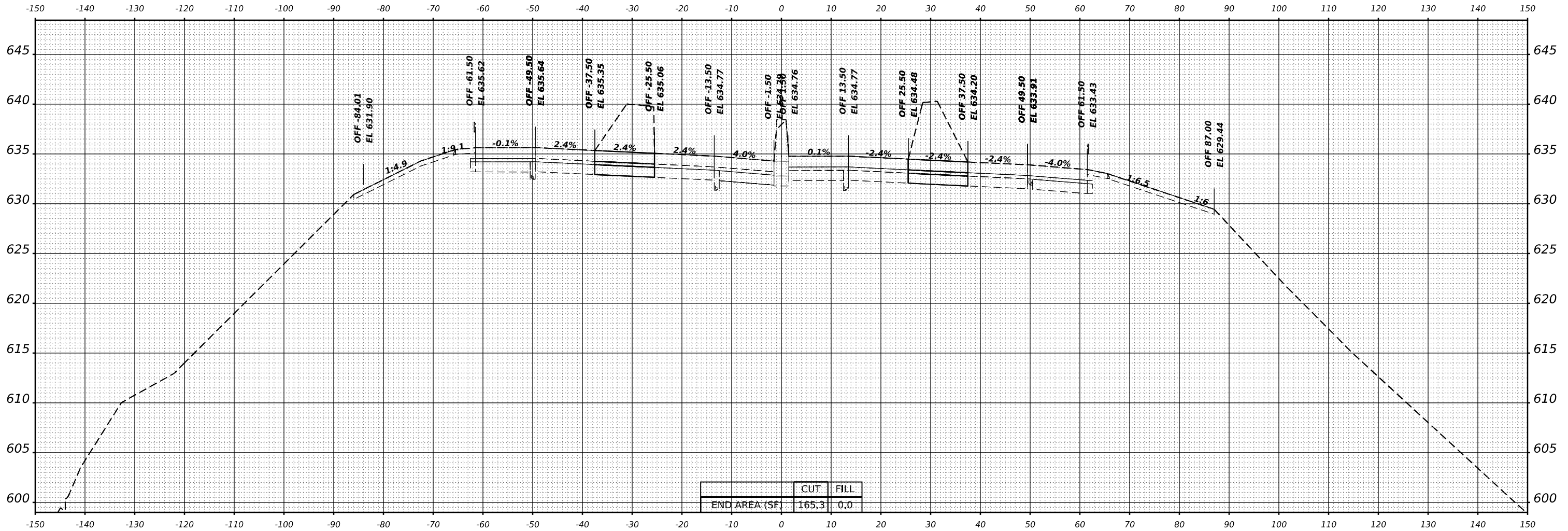
CROSS SECTIONS STAGE 3			
I-80			
SCALE:10:H 5:V	SHEET 7	OF 22 SHEETS	STA. 536+00.00

F.A.I. RTE. I-80	SECTION FAI 80 22 BR	COUNTY WILL	TOTAL SHEETS 1201	SHEET NO. 1174
CONTRACT NO. 62R89			ILLINOIS FED. AID PROJECT	

FINAL SURVEY NO.	SURVEYED	BY	DATE
	PLOTTED		
	TEMPLATE		
	AREAS		
	CHECKED		

ORIGINAL SURVEY NO.	SURVEYED	BY	DATE
	PLOTTED		
	TEMPLATE		
	AREAS		
	CHECKED		

MODEL: BL_P1_80_W_537+00.00 (Sheet)
 FILE NAME: d:\transystems\p\z\dev\transystems\p\z\stage3\stage3\stage3\stage3\stage3\stage3\stage3\stage3\stage3\stage3\stage3.dgn



STA 537+00.00



USER NAME = amkluver	DESIGNED - VLJ	REVISED -
	DRAWN - MBM	REVISED -
PLOT SCALE = 0.16666633 1/ in.	CHECKED - JMG	REVISED -
PLOT DATE = 10/5/2023	DATE - 10/6/23	REVISED -

**STATE OF ILLINOIS
 DEPARTMENT OF TRANSPORTATION**

**CROSS SECTIONS STAGE 3
 I-80**

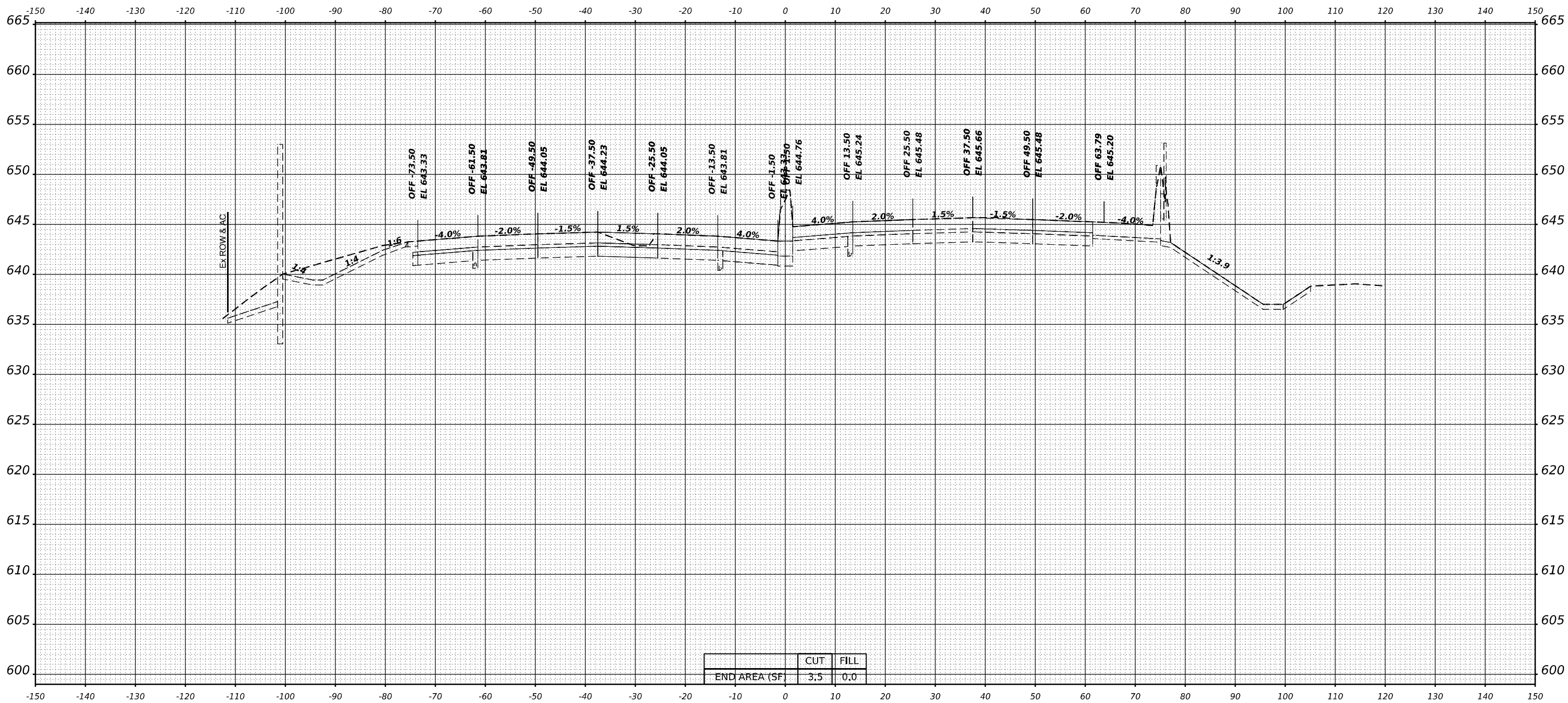
SCALE: 10:H 5:V SHEET 8 OF 22 SHEETS STA. 537+00.00

F.A.I. RTE.	SECTION	COUNTY	TOTAL SHEETS	SHEET NO.
I-80	FAI 80 22 BR	WILL	1201	1175
CONTRACT NO. 62R89				
ILLINOIS FED. AID PROJECT				

FINAL SURVEY NO.	SURVEYED	DATE
NOTE BOOK	PLOTTED	
AREAS CHECKED	TEMPLATE	
	AREAS	
	CHECKED	

ORIGINAL SURVEY NO.	SURVEYED	DATE
NOTE BOOK	PLOTTED	
AREAS CHECKED	TEMPLATE	
	AREAS	
	CHECKED	

MODEL: BL_RL_I80_W - 610+00.00 (Sheet)
 FILE NAME: p:\transystems\p\z\dev\transystems\source\dwg\sheet\Documents\Projects\2018\C401\401.80022\02-TransSystems\CAD\05-D02-02-Container\STAGE 3\01TSC-CONTAINER_PS_3.dgn



	CUT	FILL
END AREA (SF)	3.5	0.0

STA 610+00.00



USER NAME = amkluver	DESIGNED - VLJ	REVISED -
	DRAWN - MBM	REVISED -
PLOT SCALE = 0.16666633 1/16"	CHECKED - JMG	REVISED -
PLOT DATE = 10/5/2023	DATE - 10/6/23	REVISED -

**STATE OF ILLINOIS
DEPARTMENT OF TRANSPORTATION**

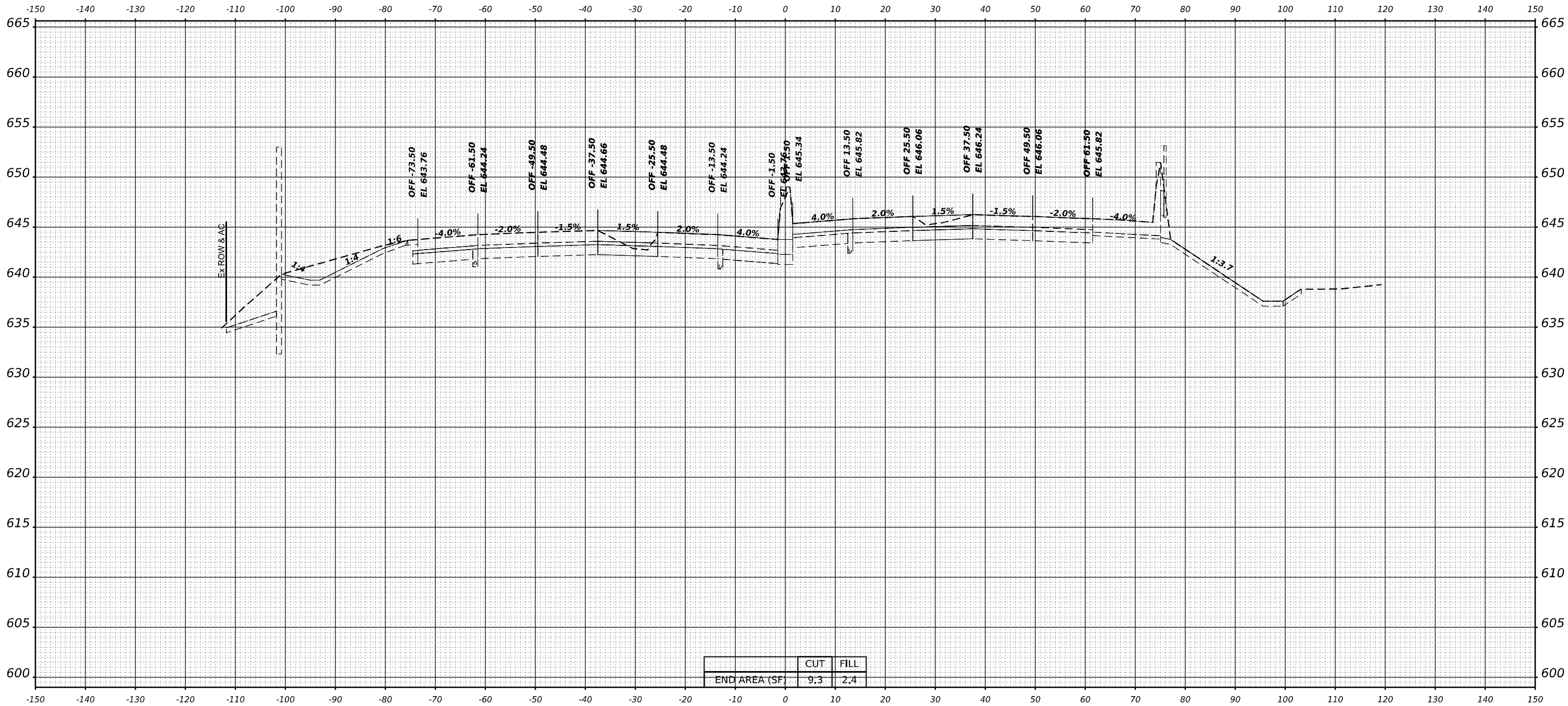
CROSS SECTIONS STAGE 3			
I-80			
SCALE:10:H 5:V	SHEET 12	OF 22 SHEETS	STA. 610+00.00

F.A.I. RTE.	SECTION	COUNTY	TOTAL SHEETS	SHEET NO.
I-80	FAI 80 22 BR	WILL	1201	1179
				CONTRACT NO. 62R89
				ILLINOIS FED. AID PROJECT

FINAL SURVEY NO.	SURVEYED	DATE
	PLOTTED	
	TEMPLATE	
	AREAS	
	CHECKED	

ORIGINAL SURVEY NO.	SURVEYED	DATE
	PLOTTED	
	TEMPLATE	
	AREAS	
	CHECKED	

MODEL: BL_RL_I80_W - 611+00.00 (Sheet)
 FILE NAME: p:\transystems\p\z\dev\transystems\p\z\stage3\0115C-Container\PS_S3.dgn



	CUT	FILL
END AREA (SF)	9.3	2.4

STA 611+00.00



USER NAME = amkluver	DESIGNED - VLJ	REVISED -
	DRAWN - MBM	REVISED -
PLOT SCALE = 0.16666633 1/ in.	CHECKED - JMG	REVISED -
PLOT DATE = 10/5/2023	DATE - 10/6/23	REVISED -

**STATE OF ILLINOIS
DEPARTMENT OF TRANSPORTATION**

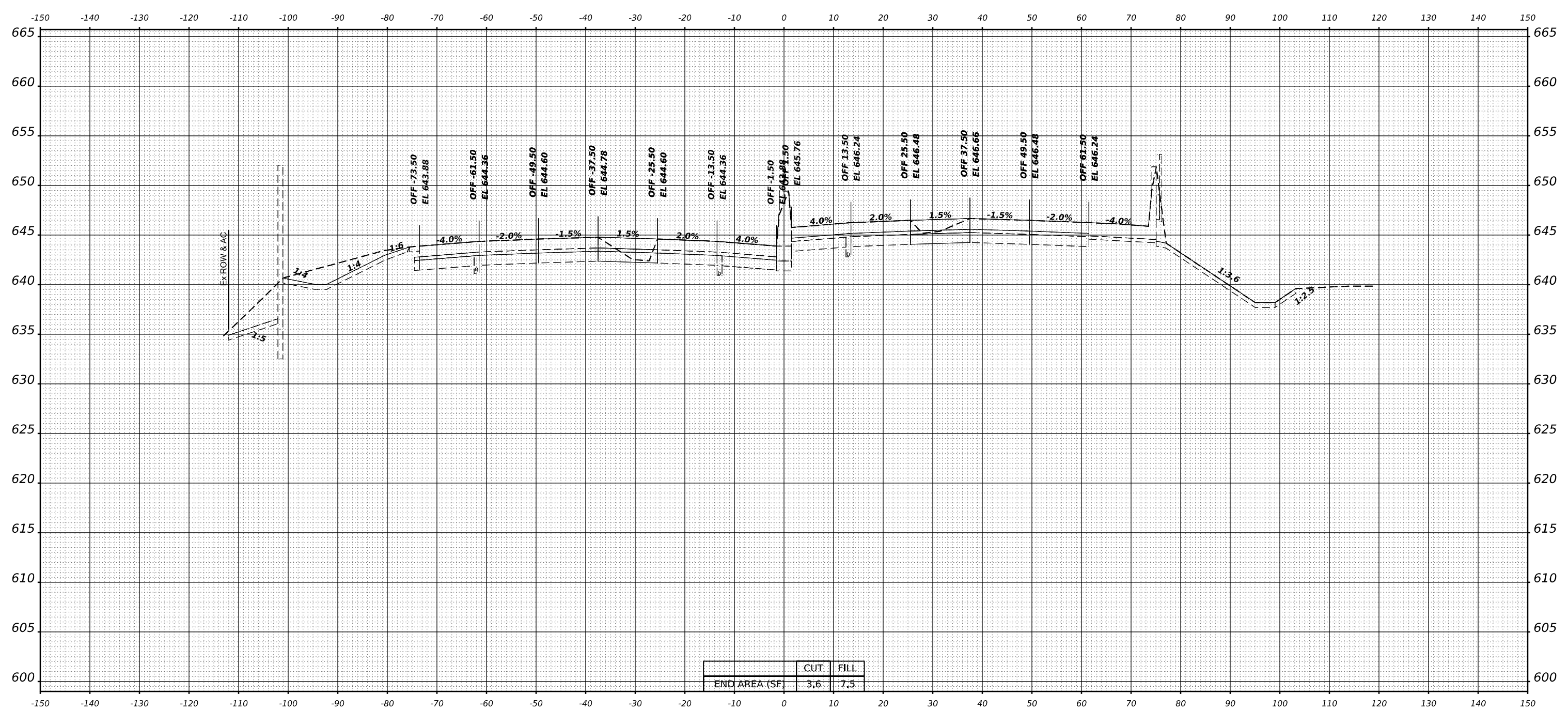
CROSS SECTIONS STAGE 3			
I-80			
SCALE:10:H 5:V	SHEET 13	OF 22 SHEETS	STA. 611+00.00

F.A.I. RTE.	SECTION	COUNTY	TOTAL SHEETS	SHEET NO.
I-80	FAI 80 22 BR	WILL	1201	1180
				CONTRACT NO. 62R89
				ILLINOIS FED. AID PROJECT

FINAL SURVEY NO.	SURVEYED	DATE
	PLOTTED	
	TEMPLATE	
	AREAS	
	CHECKED	

ORIGINAL SURVEY NO.	SURVEYED	DATE
	PLOTTED	
	TEMPLATE	
	AREAS	
	CHECKED	

MODEL: BL_RL_80_W - 612+00.00 (Sheet)
 FILE NAME: p:\transystems\p\z\dev\transystems\p\z\stage3\0115C-CONTAINER_P3_S3.dgn



	CUT	FILL
END AREA (SF)	3.6	7.5

STA 612+00.00



USER NAME = amkluver	DESIGNED - VLJ	REVISED -
	DRAWN - MBM	REVISED -
PLOT SCALE = 0.16666633 1/16"	CHECKED - JMG	REVISED -
PLOT DATE = 10/5/2023	DATE - 10/6/23	REVISED -

**STATE OF ILLINOIS
DEPARTMENT OF TRANSPORTATION**

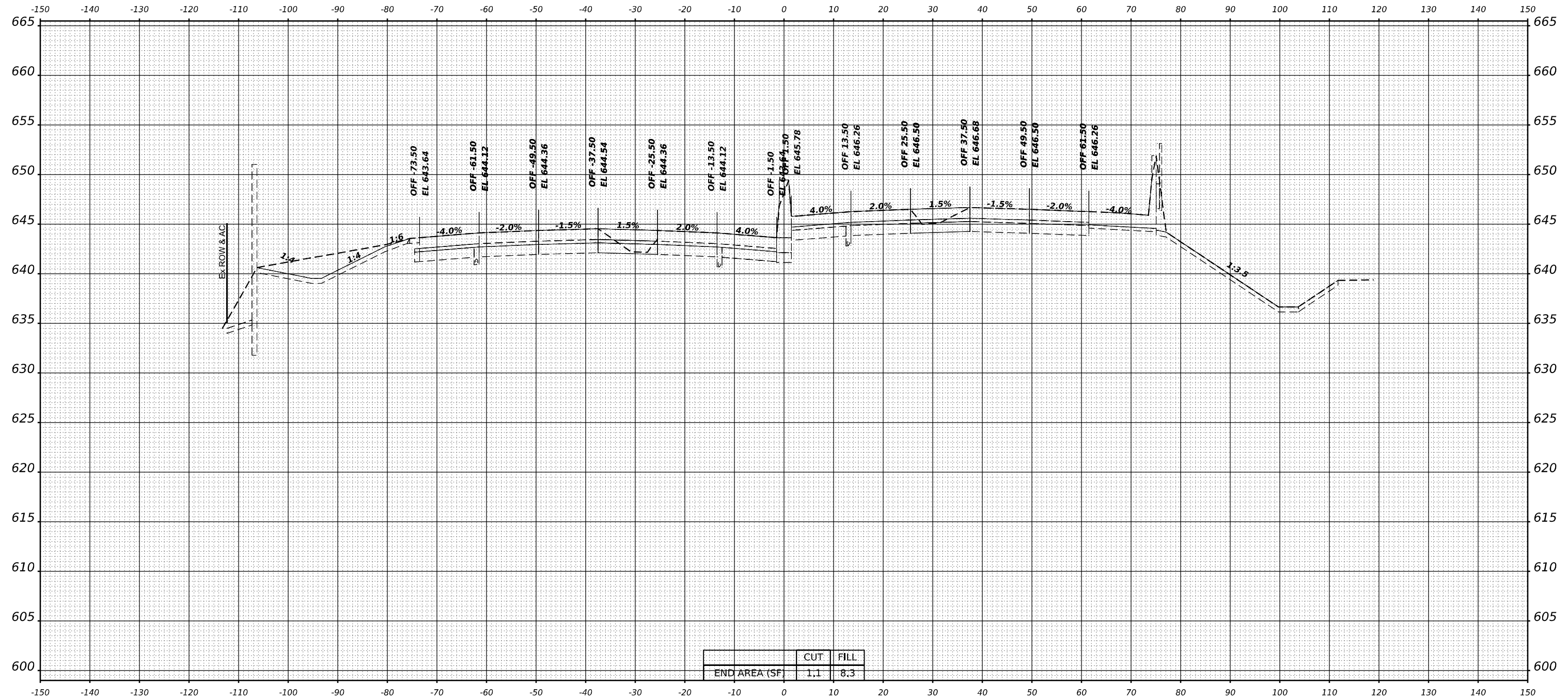
**CROSS SECTIONS STAGE 3
I-80**
SCALE: 10:H 5:V SHEET 14 OF 22 SHEETS STA. 612+00.00

F.A.I. RTE.	SECTION	COUNTY	TOTAL SHEETS	SHEET NO.
I-80	FAI 80 22 BR	WILL	1201	1181
			CONTRACT NO. 62R89	
		ILLINOIS	FED. AID PROJECT	

FINAL SURVEY NO.	SURVEYED	DATE
NOTE BOOK	PLOTTED	
AREAS CHECKED	TEMPLATE	
	AREAS	
	CHECKED	

ORIGINAL SURVEY NO.	SURVEYED	DATE
NOTE BOOK	PLOTTED	
AREAS CHECKED	TEMPLATE	
	AREAS	
	CHECKED	

MODEL: BL_RL_80_W - 613+00.00 (Sheet)
 FILE NAME: p:\transystems\p\z\dev\transystems\p\z\stage3\0115C-CONTAINER_P3_S3.dgn



	CUT	FILL
END AREA (SF)	1.1	8.3

STA 613+00.00



USER NAME = amkluver	DESIGNED - VLJ	REVISED -
	DRAWN - MBM	REVISED -
PLOT SCALE = 0.16666633 1/16"	CHECKED - JMG	REVISED -
PLOT DATE = 10/5/2023	DATE - 10/6/23	REVISED -

**STATE OF ILLINOIS
DEPARTMENT OF TRANSPORTATION**

**CROSS SECTIONS STAGE 3
I-80**

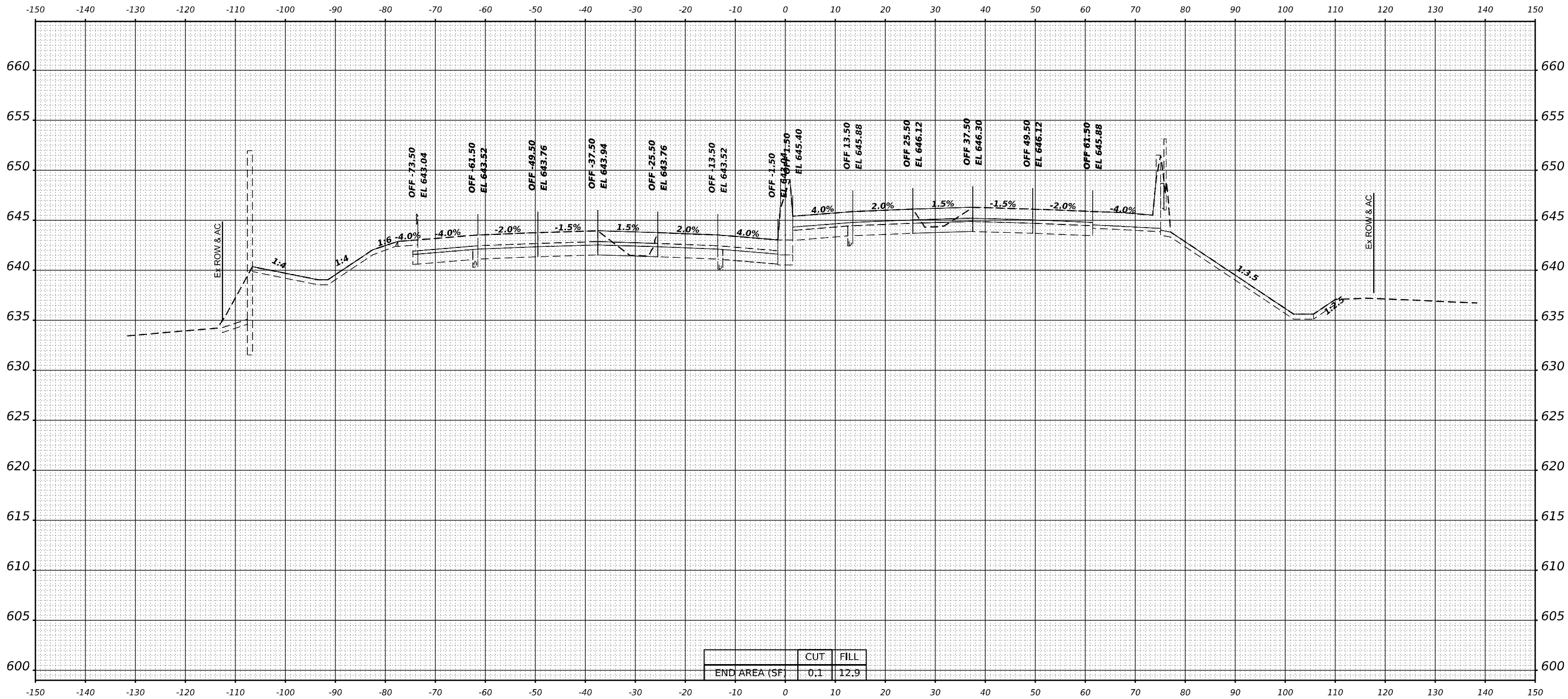
SCALE: 10:H 5:V SHEET 15 OF 22 SHEETS STA. 613+00.00

F.A.I. RTE.	SECTION	COUNTY	TOTAL SHEETS	SHEET NO.
I-80	FAI 80 22 BR	WILL	1201	1182
CONTRACT NO. 62R89				
ILLINOIS FED. AID PROJECT				

FINAL SURVEY NO.	SURVEYED	BY	DATE
NOTE BOOK	PLOTTED		
AREAS CHECKED	TEMPLATE		
	AREAS		
	CHECKED		

ORIGINAL SURVEY NO.	SURVEYED	BY	DATE
NOTE BOOK	PLOTTED		
AREAS CHECKED	TEMPLATE		
	AREAS		
	CHECKED		

MODEL: BL_P1_80_W - 614+00.00 (Sheet)
 FILE NAME: p:\transystems\p1_80\dev\transystems\p1_80\22\2023\transystems\CA\0\05\02\02-Container\STAGE 3\01TSC-CONTAINER_P1_80.dgn



STA 614+00.00



USER NAME = amkluver	DESIGNED - VLJ	REVISED -
	DRAWN - MBM	REVISED -
PLOT SCALE = 0.16666633 1/ in.	CHECKED - JMG	REVISED -
PLOT DATE = 10/5/2023	DATE - 10/6/23	REVISED -

**STATE OF ILLINOIS
DEPARTMENT OF TRANSPORTATION**

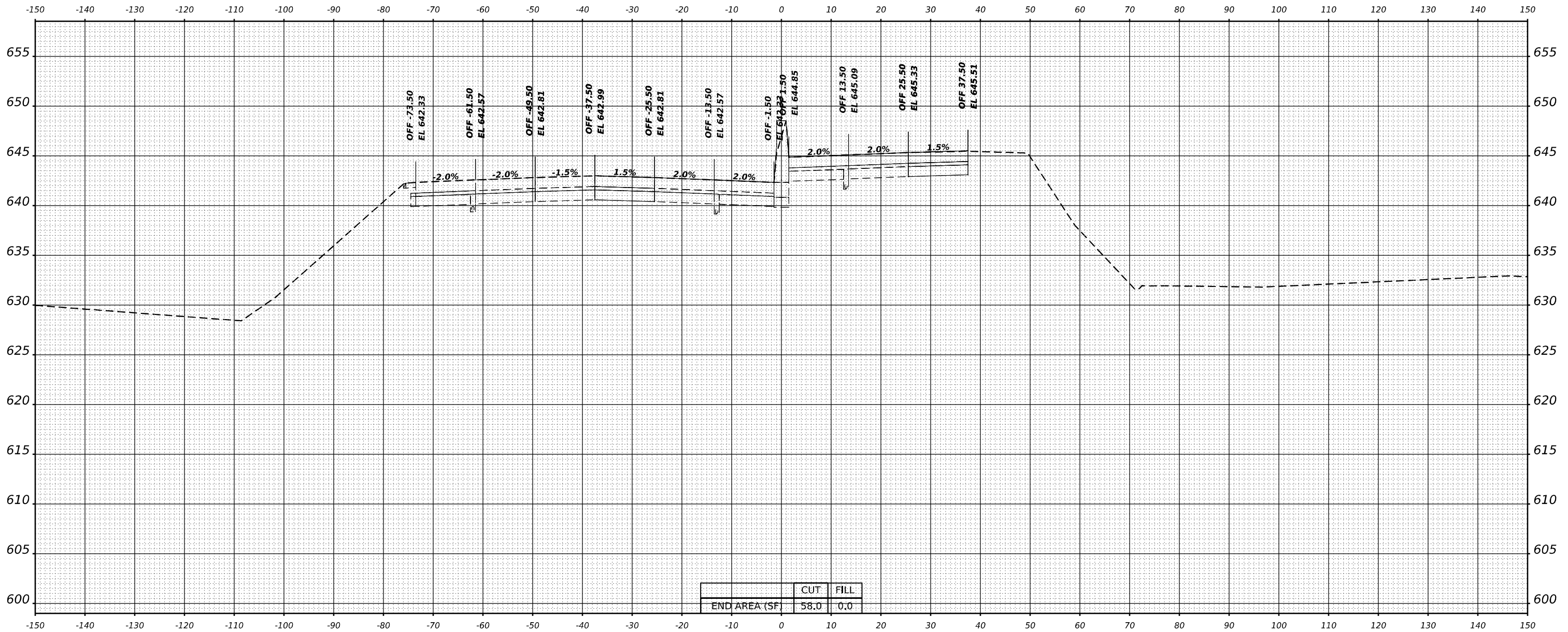
**CROSS SECTIONS STAGE 3
I-80**
SCALE: 10:H 5:V SHEET 16 OF 22 SHEETS STA. 614+00.00

F.A.I. RTE.	SECTION	COUNTY	TOTAL SHEETS	SHEET NO.
I-80	FAI 80 22 BR	WILL	1201	1183
			CONTRACT NO. 62R89	
		ILLINOIS	FED. AID PROJECT	

FINAL SURVEY NO.	SURVEYED	BY	DATE
NOTE BOOK	PLOTTED		
AREAS CHECKED	TEMPLATE		
	AREAS		
	CHECKED		

ORIGINAL SURVEY NO.	SURVEYED	BY	DATE
NOTE BOOK	PLOTTED		
AREAS CHECKED	TEMPLATE		
	AREAS		
	CHECKED		

MODEL: BL_P180_W - 615+00.00 (Sheet)
 FILE NAME: p:\transystems\p180\dev\transystems\p180\Documents\Projects\2018\CH401\401.80022\02-TransSystems\CA\015-D\02-Container\STAGE 3\01TSC-CONTAINER_P180_S3.dgn



	CUT	FILL
END AREA (SF)	58.0	0.0

STA 615+00.00

TRANSYSTEMS

USER NAME = amkluver	DESIGNED - VLJ	REVISED -
PLOT SCALE = 0.16666633 1/ in.	DRAWN - MBM	REVISED -
PLOT DATE = 10/5/2023	CHECKED - JMG	REVISED -
	DATE - 10/6/23	REVISED -

**STATE OF ILLINOIS
DEPARTMENT OF TRANSPORTATION**

**CROSS SECTIONS STAGE 3
I-80**

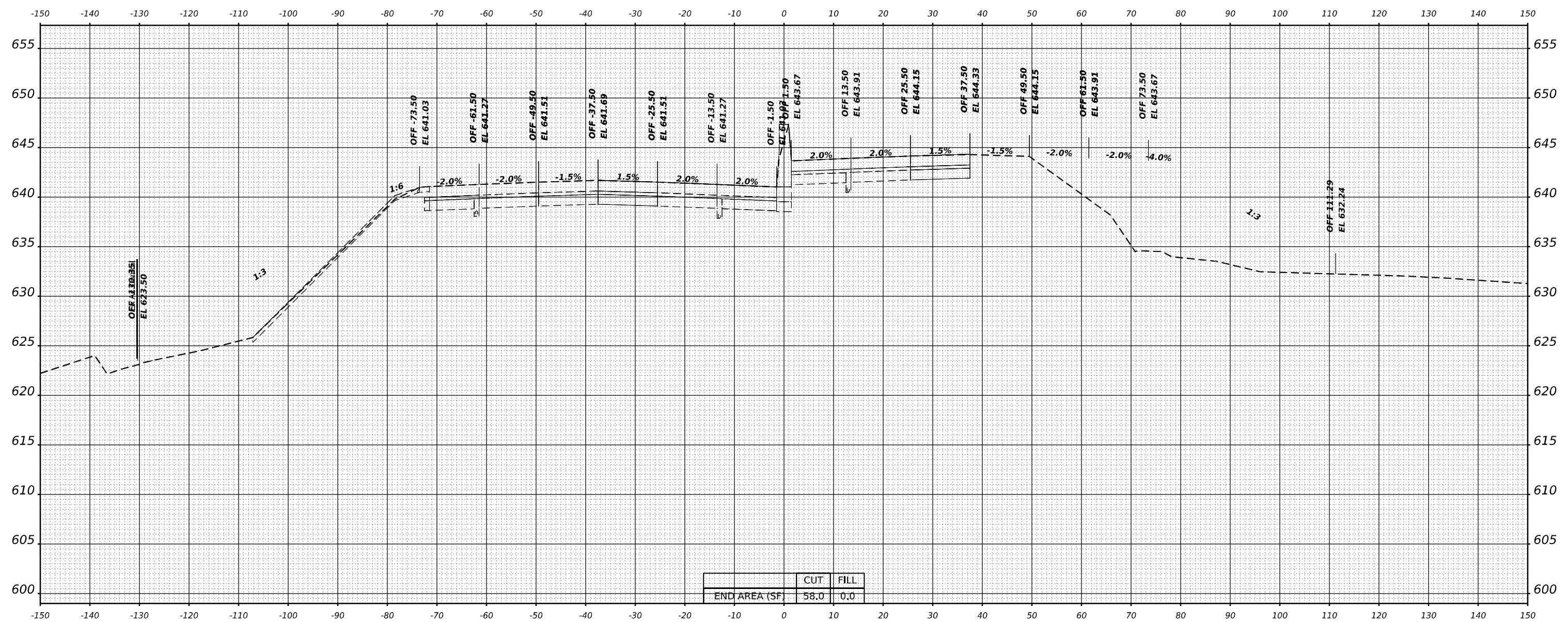
SCALE: 10:H 5:V SHEET 17 OF 22 SHEETS STA. 615+00.00

F.A.I. RTE.	SECTION	COUNTY	TOTAL SHEETS	SHEET NO.
I-80	FAI 80 22 BR	WILL	1201	1184
CONTRACT NO. 62R89				
ILLINOIS FED. AID PROJECT				

FINAL SURVEY NO.	SURVEYED	BY	DATE
NOTE BOOK	PLOTTED		
AREAS CHECKED	TEMPLATE		
	AREAS		
	CHECKED		

ORIGINAL SURVEY NO.	SURVEYED	BY	DATE
NOTE BOOK	PLOTTED		
AREAS CHECKED	TEMPLATE		
	AREAS		
	CHECKED		

MODEL: BL_P1_80_W - 616+00.00 (Sheet)
 FILE NAME: p:\transystems\p1_80\dev\transystems\p1_80\stage3\stage3\0115C-CONTAINER_P1_80.dgn



END AREA (SF)	CUT	FILL
	58.0	0.0



USER NAME = amkluver	DESIGNED - VLJ	REVISED -
PLOT SCALE = 0.16666633 1/ in.	DRAWN - MBM	REVISED -
PLOT DATE = 10/5/2023	CHECKED - JMG	REVISED -
	DATE - 10/6/23	REVISED -

**STATE OF ILLINOIS
DEPARTMENT OF TRANSPORTATION**

**CROSS SECTIONS STAGE 3
I-80**

SCALE: 10:H 5:V SHEET 18 OF 22 SHEETS STA. 616+00.00

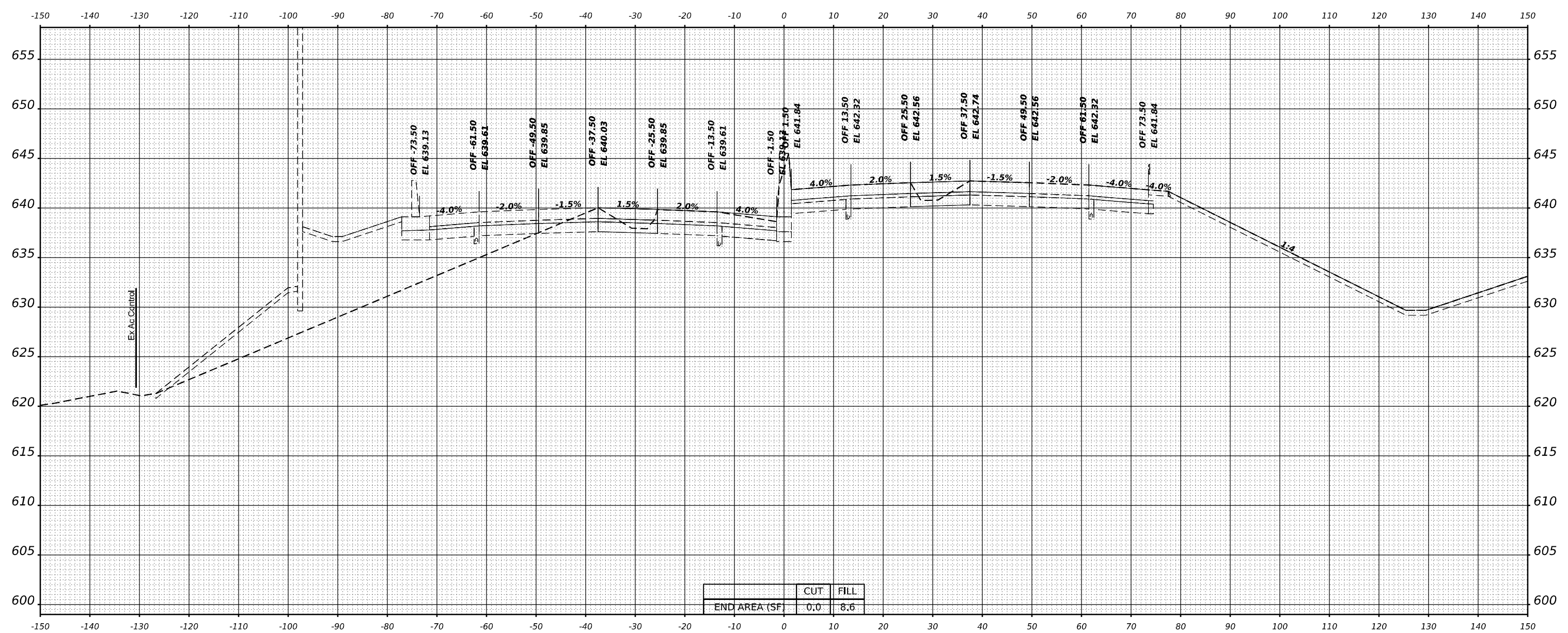
F.A.I. RTE.	SECTION	COUNTY	TOTAL SHEETS	SHEET NO.
I-80	FAI 80 22 BR	WILL	1201	1185
CONTRACT NO. 62R89				
ILLINOIS FED. AID PROJECT				

STA 616+00.00

FINAL SURVEY NO.	SURVEYED	BY	DATE
NOTE BOOK	PLOTTED		
AREAS CHECKED	TEMPLATE		
	AREAS		
	CHECKED		

ORIGINAL SURVEY NO.	SURVEYED	BY	DATE
NOTE BOOK	PLOTTED		
AREAS CHECKED	TEMPLATE		
	AREAS		
	CHECKED		

MODEL: BL_P1_80_W_617+00.00 (Sheet)
 FILE NAME: p:\transystems\p1_80\dev\transystems\p1_80\stage3\stage3\0115C-CONTAINER_P1_80.dgn



END AREA (SF)	CUT	FILL
	0.0	8.6

STA 617+00.00



USER NAME = amkluver	DESIGNED - VLJ	REVISED -
PLOT SCALE = 0.16666633 1/ in.	DRAWN - MBM	REVISED -
PLOT DATE = 10/5/2023	CHECKED - JMG	REVISED -
	DATE - 10/6/23	REVISED -

**STATE OF ILLINOIS
DEPARTMENT OF TRANSPORTATION**

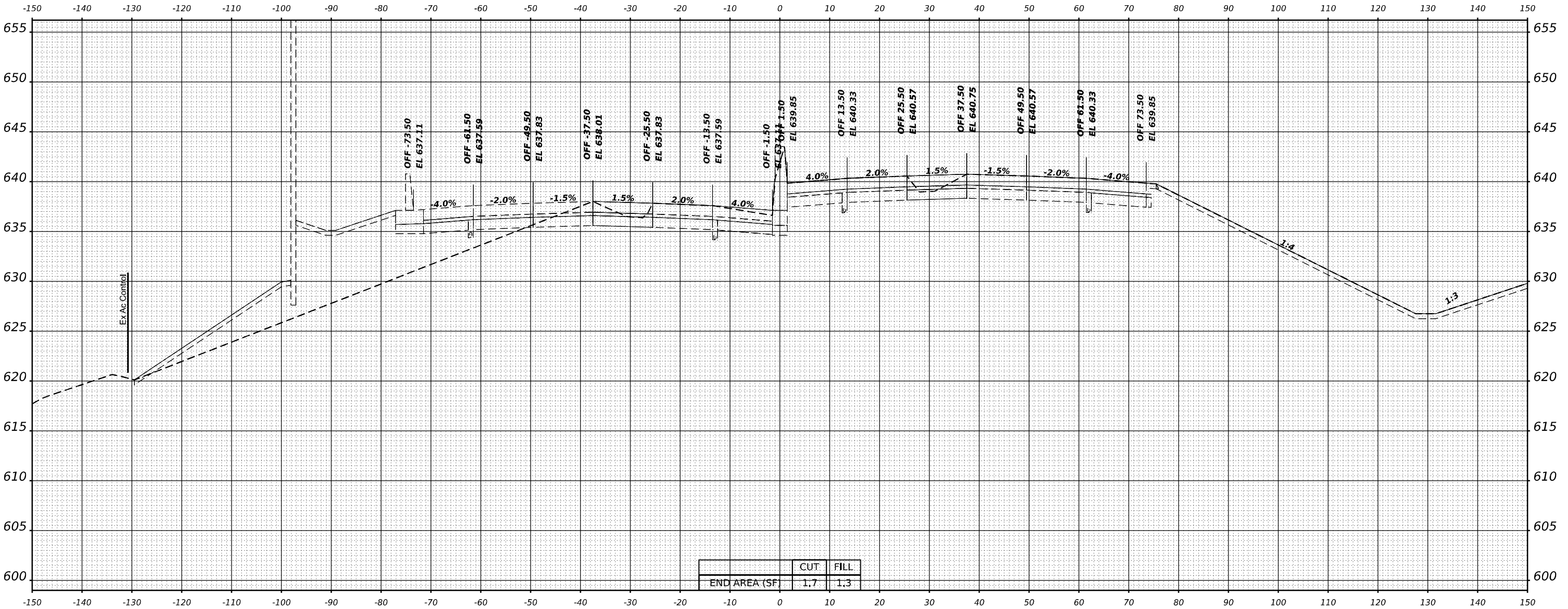
**CROSS SECTIONS STAGE 3
I-80**
SCALE:10:H 5:V SHEET 19 OF 22 SHEETS STA. 617+00.00

F.A.I. RTE.	SECTION	COUNTY	TOTAL SHEETS	SHEET NO.
I-80	FAI 80 22 BR	WILL	1201	1186
CONTRACT NO. 62R89				
ILLINOIS		FED. AID PROJECT		

FINAL SURVEY NO.	SURVEYED	DATE
	PLOTTED	
	TEMPLATE	
	AREAS	
	CHECKED	

ORIGINAL SURVEY NO.	SURVEYED	DATE
	PLOTTED	
	TEMPLATE	
	AREAS	
	CHECKED	

MODEL: BL_P1_00_W - 618+00.00 (Sheet)
 FILE NAME: p:\transystems\p1\dev\transystems\p1\stage3\0115C-Container\STAGE 3\0115C-CONTAINER_P1_S3.dgn



	CUT	FILL
END AREA (SF)	1.7	1.3

STA 618+00.00



USER NAME = amkluver	DESIGNED - VLJ	REVISED -
PLOT SCALE = 0.16666633 1/ in.	DRAWN - MBM	REVISED -
PLOT DATE = 10/5/2023	CHECKED - JMG	REVISED -
	DATE - 10/6/23	REVISED -

**STATE OF ILLINOIS
DEPARTMENT OF TRANSPORTATION**

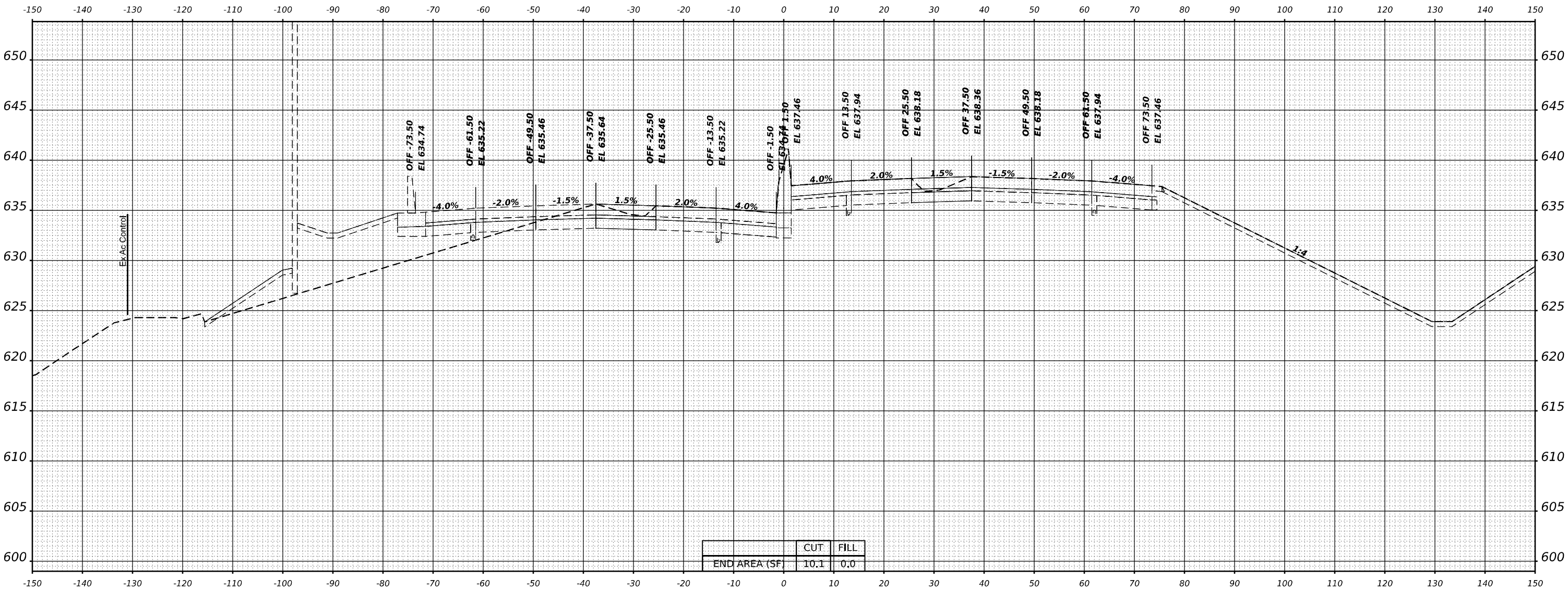
CROSS SECTIONS STAGE 3			
I-80			
SCALE:10:H 5:V	SHEET 20	OF 22 SHEETS	STA. 618+00.00

F.A.I. RTE.	SECTION	COUNTY	TOTAL SHEETS	SHEET NO.
I-80	FAI 80 22 BR	WILL	1201	1187
CONTRACT NO. 62R89				
ILLINOIS FED. AID PROJECT				

FINAL SURVEY	SURVEYED	BY	DATE
NOTE BOOK	PLOTTED		
NO.	TEMPLATE		
	AREAS		
	CHECKED		

ORIGINAL SURVEY	SURVEYED	BY	DATE
NOTE BOOK	PLOTTED		
NO.	TEMPLATE		
	AREAS		
	CHECKED		

MODEL: BL_RL_80_W - 619+00.00 (Sheet)
 FILE NAME: p:\transystems\p\z\dev\transystems\p\z\stage3\0115C-CONTAINER_P3_S3.dgn



	CUT	FILL
END AREA (SF)	10.1	0.0

STA 619+00.00



USER NAME = amkluver	DESIGNED - VLJ	REVISED -
PLOT SCALE = 0.16666633 1/ in.	DRAWN - MBM	REVISED -
PLOT DATE = 10/5/2023	CHECKED - JMG	REVISED -
	DATE - 10/6/23	REVISED -

**STATE OF ILLINOIS
 DEPARTMENT OF TRANSPORTATION**

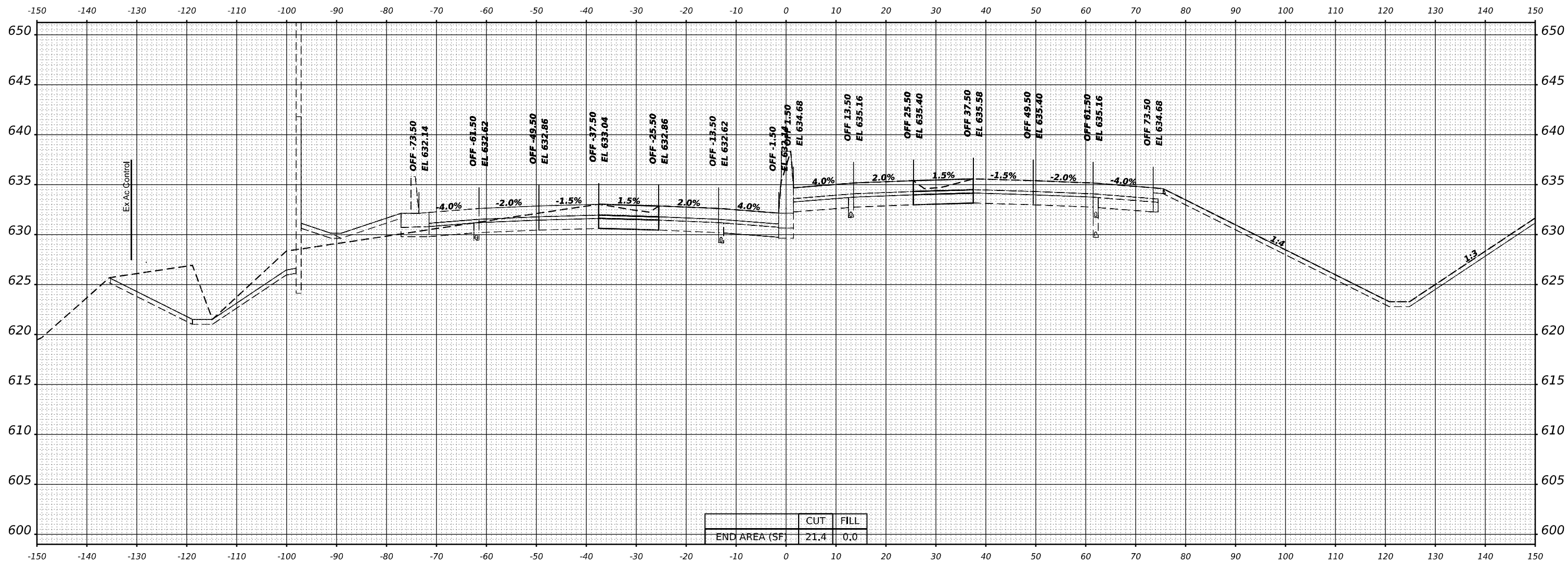
CROSS SECTIONS STAGE 3			
I-80			
SCALE:10:H 5:V	SHEET 21	OF 22 SHEETS	STA. 619+00.00

F.A.I. RTE.	SECTION	COUNTY	TOTAL SHEETS	SHEET NO.
I-80	FAI 80 22 BR	WILL	1201	1188
			CONTRACT NO. 62R89	
		ILLINOIS	FED. AID PROJECT	

FINAL SURVEY NO.	SURVEYED	BY	DATE
NOTE BOOK	PLOTTED		
AREAS CHECKED	TEMPLATE		
	AREAS		
	CHECKED		

ORIGINAL SURVEY NO.	SURVEYED	BY	DATE
NOTE BOOK	PLOTTED		
AREAS CHECKED	TEMPLATE		
	AREAS		
	CHECKED		

MODEL: BL_RL_80_W - 620+00.00 (Sheet)
 FILE NAME: p:\transystems\p\z\dev\transystems\source\dwg\sheet\Documents\Projects\2018\C4401401\80022\02-TransSystems\CAD\05-D02-Container\STAGE 3\01TSC-CONTAINER_PS_53.dwg



	CUT	FILL
END AREA (SF)	21.4	0.0

STA 620+00.00



USER NAME = amkluver	DESIGNED - VLJ	REVISED -
	DRAWN - MBM	REVISED -
PLOT SCALE = 0.16666633 1/ in.	CHECKED - JMG	REVISED -
PLOT DATE = 10/5/2023	DATE - 10/6/23	REVISED -

**STATE OF ILLINOIS
DEPARTMENT OF TRANSPORTATION**

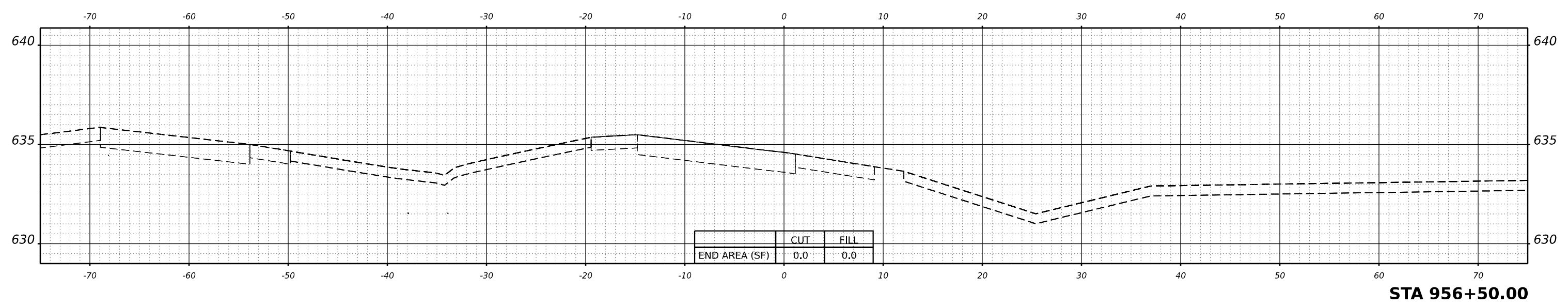
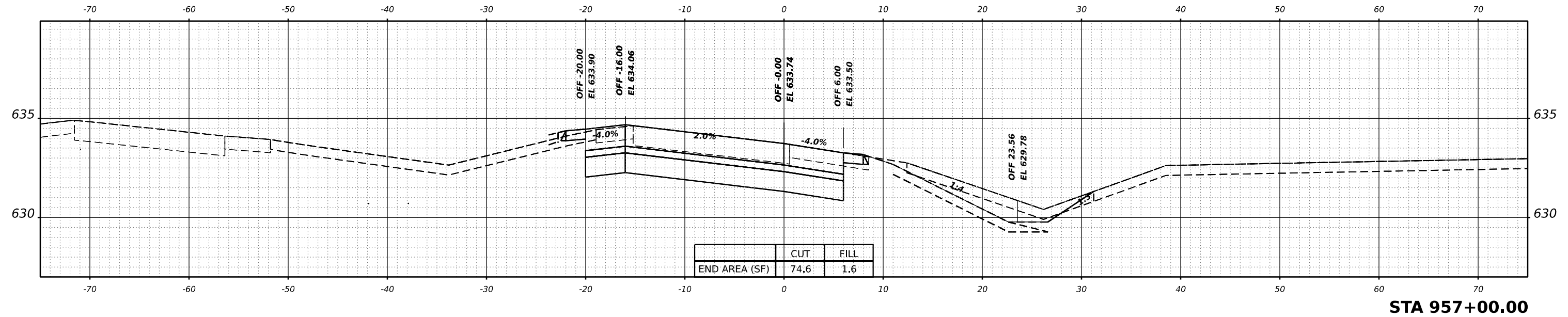
CROSS SECTIONS STAGE 3			
I-80			
SCALE:10:H 5:V	SHEET 22	OF 22 SHEETS	STA. 620+00.00

F.A.I. RTE.	SECTION	COUNTY	TOTAL SHEETS	SHEET NO.
I-80	FAI 80 22 BR	WILL	1201	1189
				CONTRACT NO. 62R89
				ILLINOIS FED. AID PROJECT

FINAL SURVEY	SURVEYED	BY	DATE
NOTE BOOK	PLOTTED		
NO.	TEMPLATE		
	AREAS		
	CHECKED		

ORIGINAL SURVEY	SURVEYED	BY	DATE
NOTE BOOK	PLOTTED		
NO.	TEMPLATE		
	AREAS		
	CHECKED		

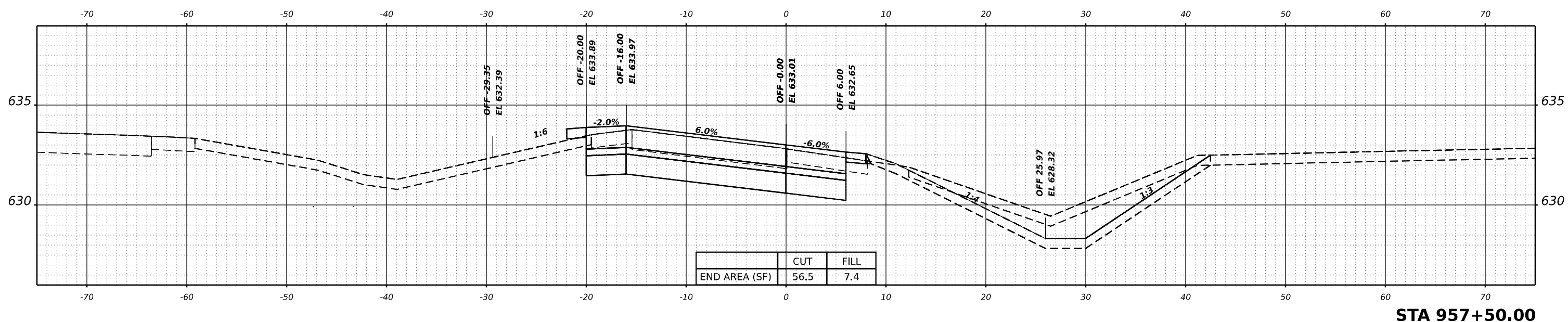
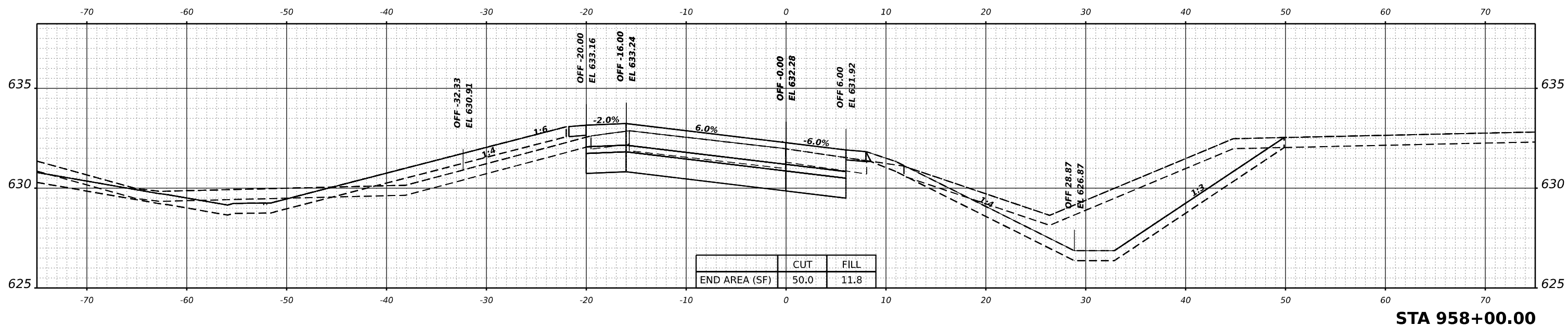
MODEL: BL_P_LARKIN_AA-956+50.00 (Sheet)
 FILE NAME: p:\transystems\p\benben\transystems\p\benben\Documents\Projects\2018\CH401\401.8002\202-TransSystems\CA\0\5\0\2\02-Container\STAGE 2\01TSC-CONTAINER-PS-ROADWAY_LAR_RAMP-AA.dgn



FINAL SURVEY	SURVEYED	BY	DATE
NOTE BOOK	PLOTTED		
NO.	TEMPLATE		
	AREAS		
	CHECKED		

ORIGINAL SURVEY	SURVEYED	BY	DATE
NOTE BOOK	PLOTTED		
NO.	TEMPLATE		
	AREAS		
	CHECKED		

MODEL: BLU_LARKIN_AA-957+50.00 (Sheet)
 FILE NAME: d:\transystems\p\ben\dev\transystems\transystems\Projects\2018\CH401\401.8002\202\TransSystems\CA\0\5-D\02-Container\STAGE 2\01TSC-CONTAINER_PS_ROADWAY_LAB_RAMP_AA.dgn



TRANSYSTEMS

USER NAME	= amkluver	DESIGNED	- VLJ	REVISED	-
PLOT SCALE	= 0.16666633 1/ in.	DRAWN	- BAC	REVISED	-
PLOT DATE	= 10/5/2023	CHECKED	- JMG	REVISED	-
		DATE	- 10/6/23	REVISED	-

**STATE OF ILLINOIS
DEPARTMENT OF TRANSPORTATION**

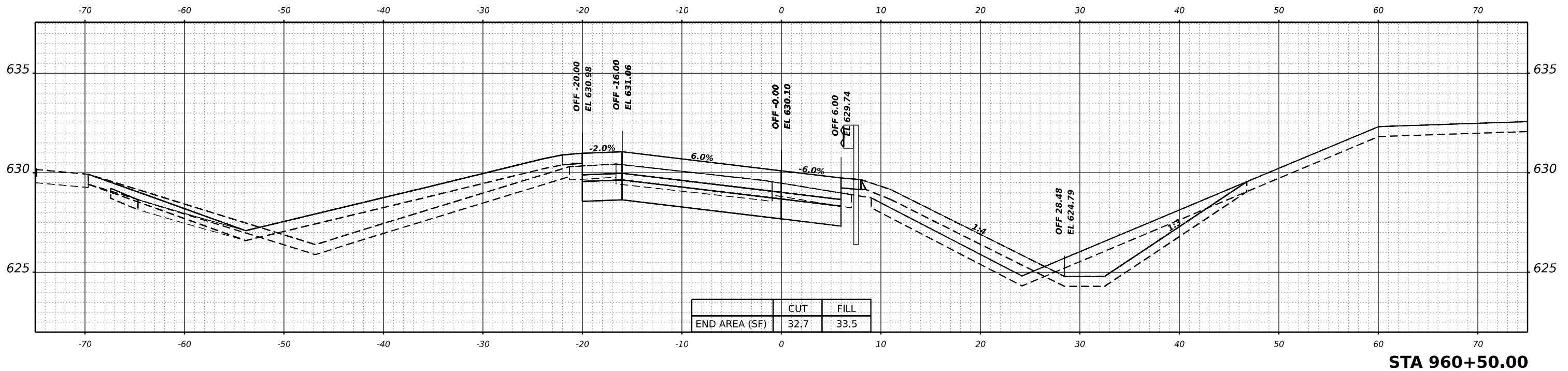
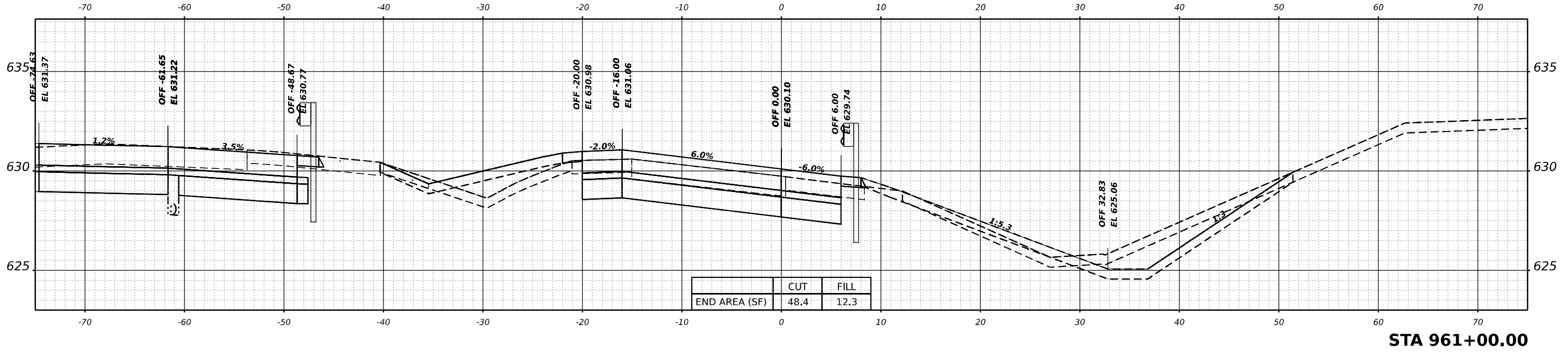
**CROSS SECTIONS STAGE 2
LARKIN RAMP AA**

SCALE: 10:H 5:V SHEET 2 OF 7 SHEETS STA. 957+50.00 958+00.00

F.A.I. RTE.	SECTION	COUNTY	TOTAL SHEETS	SHEET NO.
I-80	FAI 80 22 BR	WILL	1201	1191
			CONTRACT NO. 62R89	
		ILLINOIS	FED. AID PROJECT	

FINAL SURVEY NO.	SURVEYED	DATE
NOTE BOOK	PLOTTED	
AREAS CHECKED	TEMPLATE	
	AREAS	
	CHECKED	

MODEL: BL_P\LRN_AA-960+50.00 (Sheet)
 FILE NAME: d:\transystems\p\ben\dev\comtransystems\stage2\01TSC-CONTAINER-PB-ROADWAY_LAB_RAMP-AA.dgn



USER NAME	= amkluver
DESIGNED	- VLJ
DRAWN	- BAC
CHECKED	- JMG
DATE	- 10/6/23
DESIGNED	-
DRAWN	-
CHECKED	-
DATE	-

REVISIED	-
REVISIED	-
REVISIED	-
REVISIED	-

**STATE OF ILLINOIS
DEPARTMENT OF TRANSPORTATION**

**CROSS SECTIONS STAGE 2
LARKIN RAMP AA**

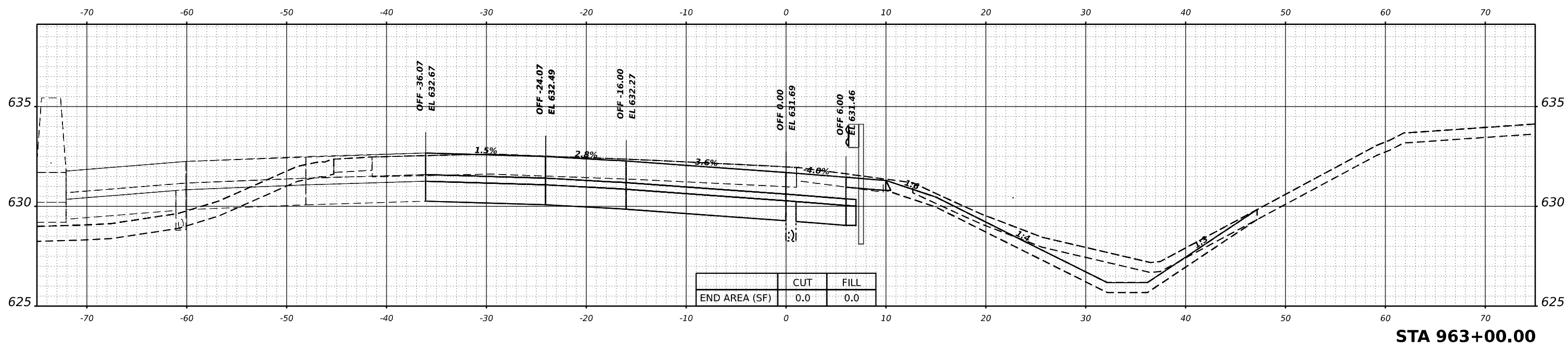
SCALE: 10:H 5:V SHEET 5 OF 7 SHEETS STA. 960+50.00 961+00.00

F.A.I. RTE.	SECTION	COUNTY	TOTAL SHEETS	SHEET NO.
I-80	FAI 80 22 BR	WILL	1201	1194
			CONTRACT NO. 62R89	
		ILLINOIS	FED. AID PROJECT	

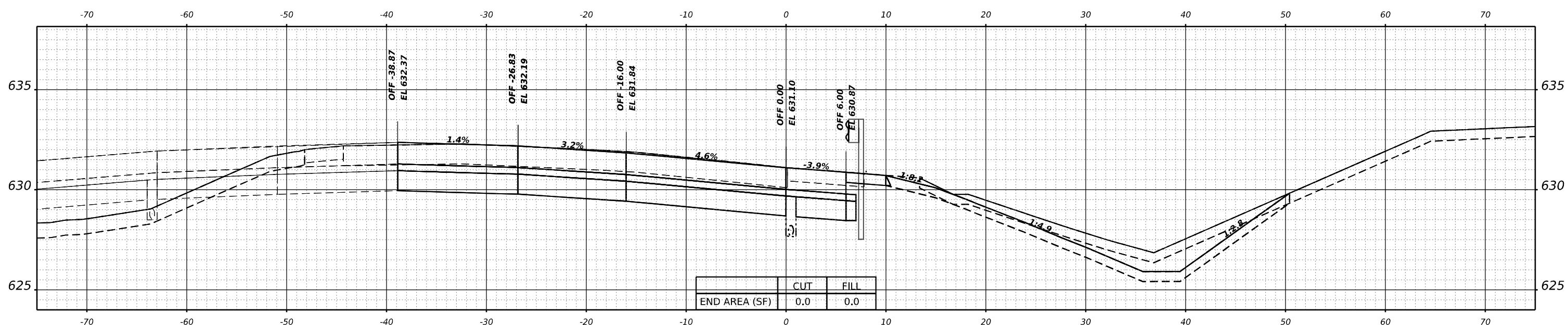
FINAL SURVEY NO.	SURVEYED	DATE
NOTE BOOK	PLOTTED	BY
AREAS CHECKED	TEMPLATE	
	AREAS	
	CHECKED	

ORIGINAL SURVEY NO.	SURVEYED	DATE
NOTE BOOK	PLOTTED	BY
AREAS CHECKED	TEMPLATE	
	AREAS	
	CHECKED	

MODEL: BL_P_LARKIN_AA - 962+50.00 (Sheet)
 FILE NAME: d:\transystems\p\ben\dev\transystems\stage2\0115C-CONTAINER_P_RAMP_AA.dgn



STA 963+00.00



STA 962+50.00

TRANSYSTEMS

USER NAME = amkluver	DESIGNED - VLJ	REVISED -
PLOT SCALE = 0.16666633 1/ in.	DRAWN - BAC	REVISED -
PLOT DATE = 10/5/2023	CHECKED - JMG	REVISED -
	DATE - 10/6/23	REVISED -

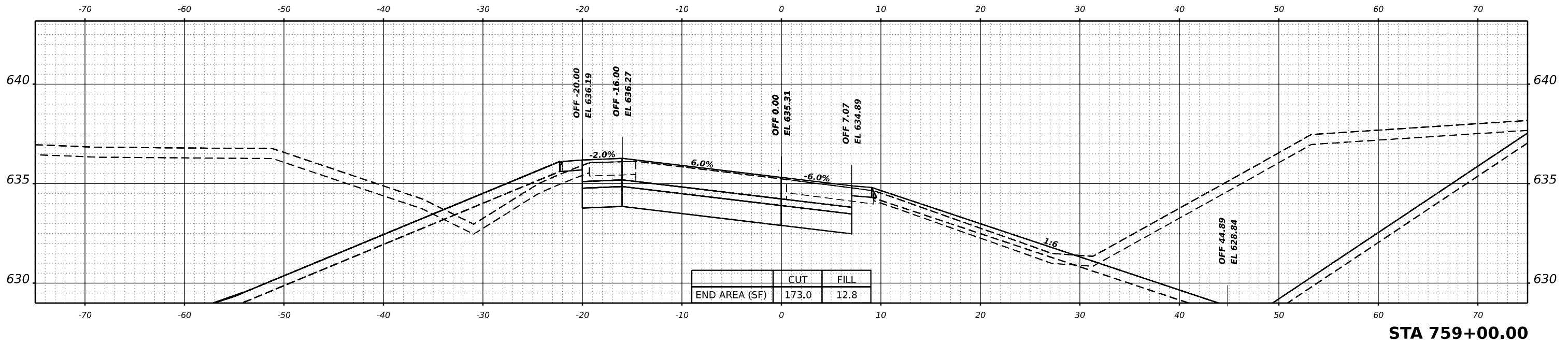
**STATE OF ILLINOIS
DEPARTMENT OF TRANSPORTATION**

**CROSS SECTIONS STAGE 2
LARKIN RAMP AA**

SCALE: 10:H 5:V SHEET 7 OF 7 SHEETS STA. 962+50.00 963+00.00

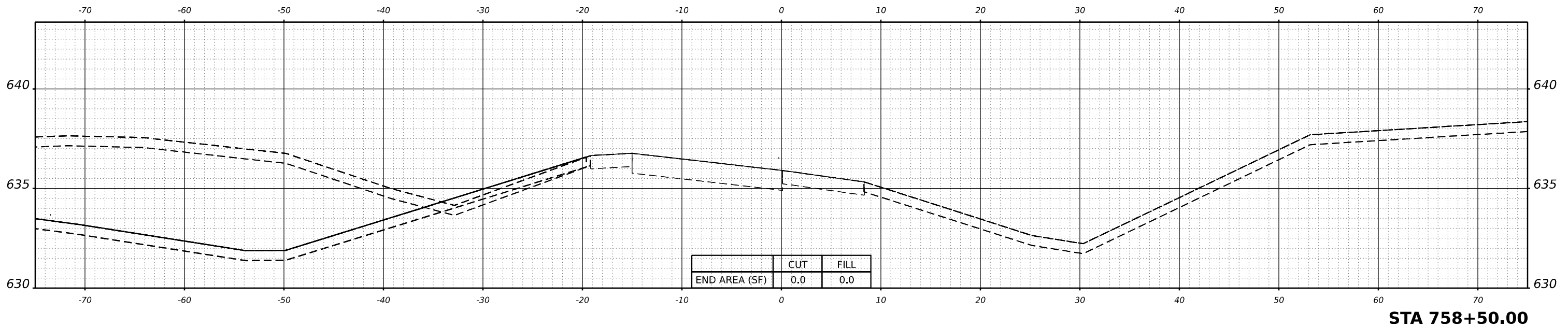
F.A.I. RTE.	SECTION	COUNTY	TOTAL SHEETS	SHEET NO.
I-80	FAI 80 22 BR	WILL	1201	1196
			CONTRACT NO. 62R89	
		ILLINOIS	FED. AID PROJECT	

FINAL SURVEY NO.	SURVEYED	DATE
NOTE BOOK	PLOTTED	BY
AREAS CHECKED	TEMPLATE	
	AREAS	
	CHECKED	



STA 759+00.00

ORIGINAL SURVEY NO.	SURVEYED	DATE
NOTE BOOK	PLOTTED	BY
AREAS CHECKED	TEMPLATE	
	AREAS	
	CHECKED	



STA 758+50.00

TRANSYSTEMS

USER NAME = amkluver	DESIGNED - VLJ	REVISED -
PLOT SCALE = 0.16666633 1/ in.	DRAWN - BAC	REVISED -
PLOT DATE = 10/5/2023	CHECKED - JMG	REVISED -
	DATE - 10/6/23	REVISED -

**STATE OF ILLINOIS
DEPARTMENT OF TRANSPORTATION**

**CROSS SECTIONS STAGE 2
LARKIN RAMP CC**

SCALE: 10:H 5:V SHEET 1 OF 5 SHEETS STA. 758+50.00 759+00.00

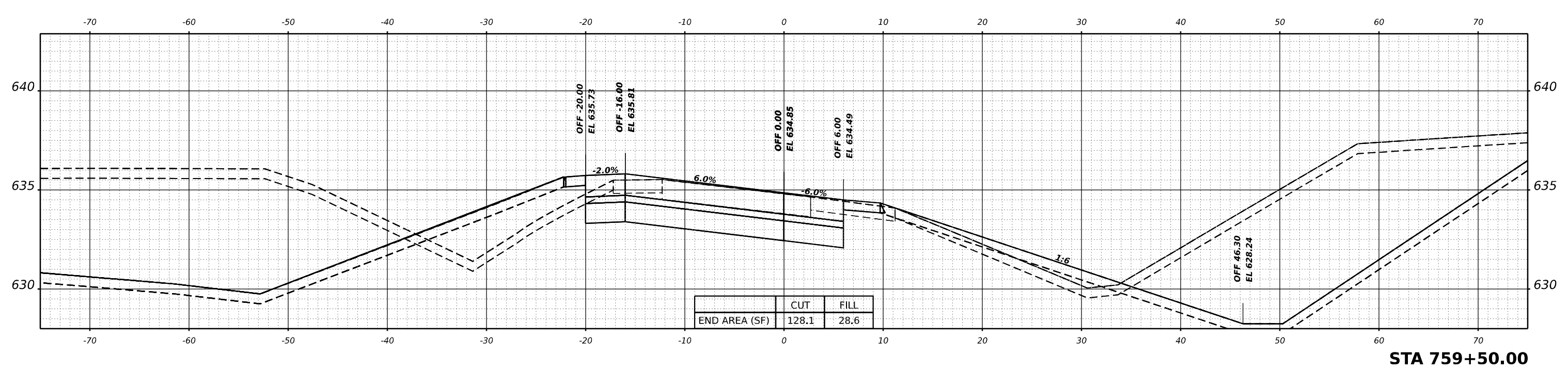
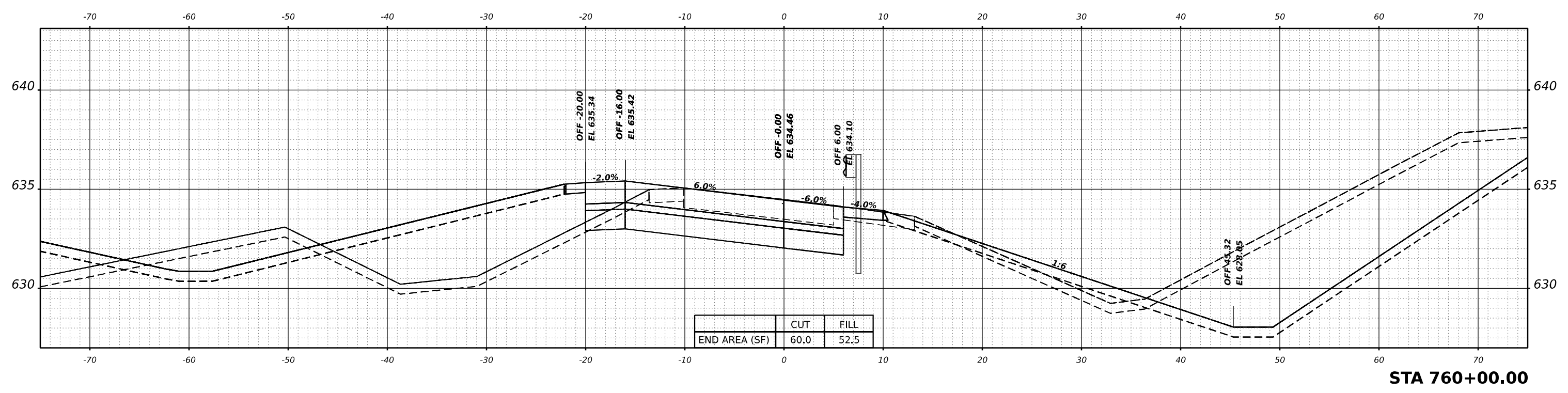
F.A.I. RTE.	SECTION	COUNTY	TOTAL SHEETS	SHEET NO.
I-80	FAI 80 22 BR	WILL	1201	1197
			CONTRACT NO. 62R89	
		ILLINOIS	FED. AID PROJECT	

MODEL: BL_P\LRKIN_CC-758-50.00 (Sheet1)
FILE NAME: d:\transystems\p\ben\dev\transystems\p\ben\dev\Documents\Projects\2018\CH401\401.80022\02\TransSystems\CA\0\5\SD\02-Container\STAGE 2\DTSC-CONTAINER_P\ROADWAY_LAR_RAMP-CC.dgn

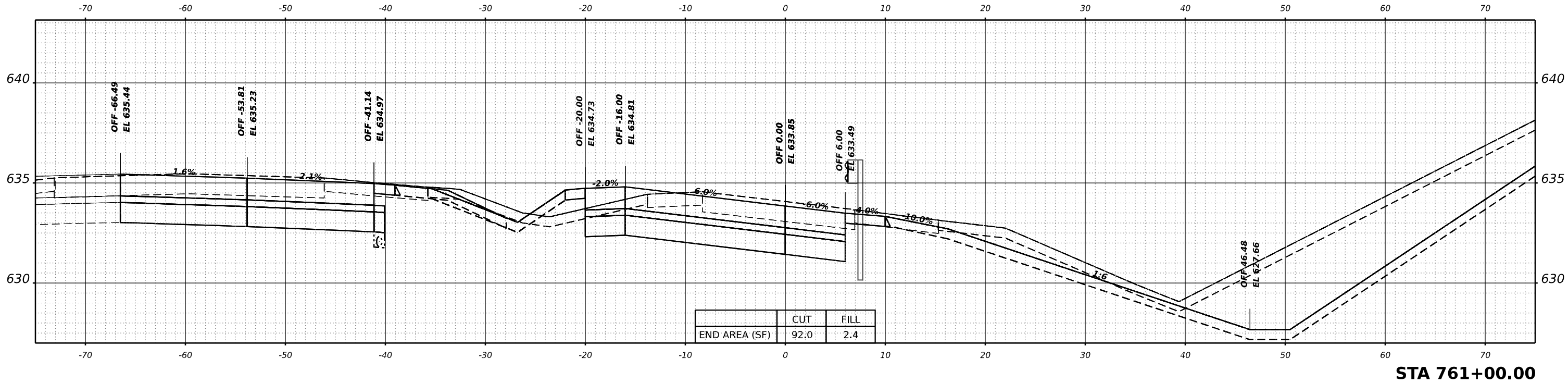
FINAL SURVEY	SURVEYED	DATE
NOTE BOOK	PLOTTED	
NO.	TEMPLATE	
	AREAS CHECKED	

ORIGINAL SURVEY	SURVEYED	DATE
NOTE BOOK	PLOTTED	
NO.	TEMPLATE	
	AREAS CHECKED	

MODEL: BL_P\LRK_CC_759+50.00 (Sheet)
 FILE NAME: d:\transystems\p\ben\dev\comtransystems\stage2\011502-Container\STAGE 2\011502-Container\LAS_BAMP-CC.dgn

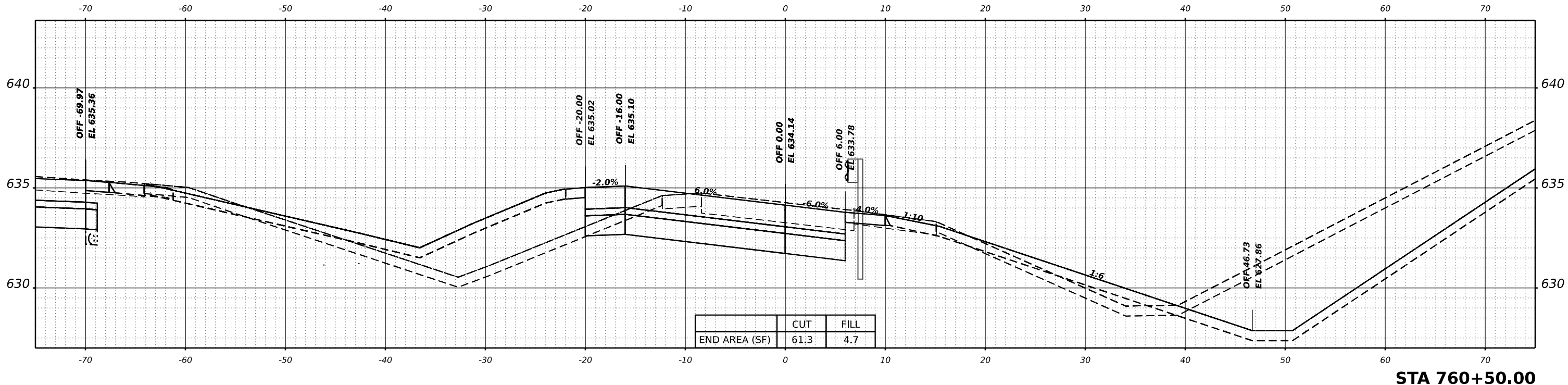


DATE	
BY	
FINAL SURVEY	SURVEYED
NOTE BOOK	PLOTTED
NO.	TEMPLATE
	AREAS CHECKED



STA 761+00.00

DATE	
BY	
ORIGINAL SURVEY	SURVEYED
NOTE BOOK	PLOTTED
NO.	TEMPLATE
	AREAS CHECKED



STA 760+50.00

TRANSYSTEMS

USER NAME	= amkluver
DESIGNED	- VLJ
DRAWN	- BAC
CHECKED	- JMG
DATE	- 10/6/23

REVISED	-
REVISED	-
REVISED	-
REVISED	-

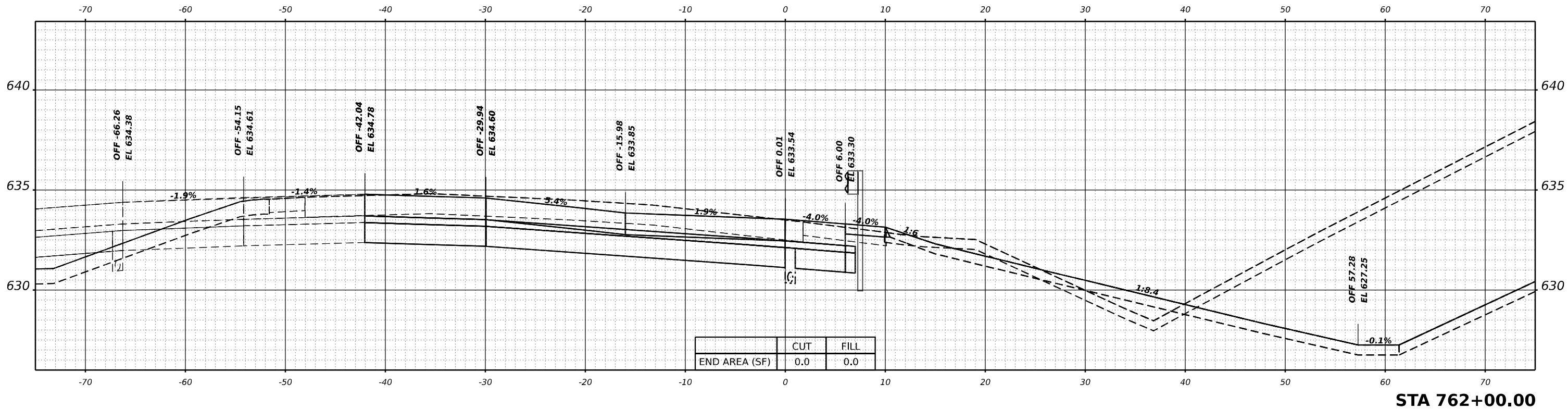
**STATE OF ILLINOIS
DEPARTMENT OF TRANSPORTATION**

CROSS SECTIONS STAGE 2				
LARKIN RAMP CC				
SCALE: 10:H 5:V	SHEET 3	OF 5 SHEETS	STA. 760+50.00	761+00.00

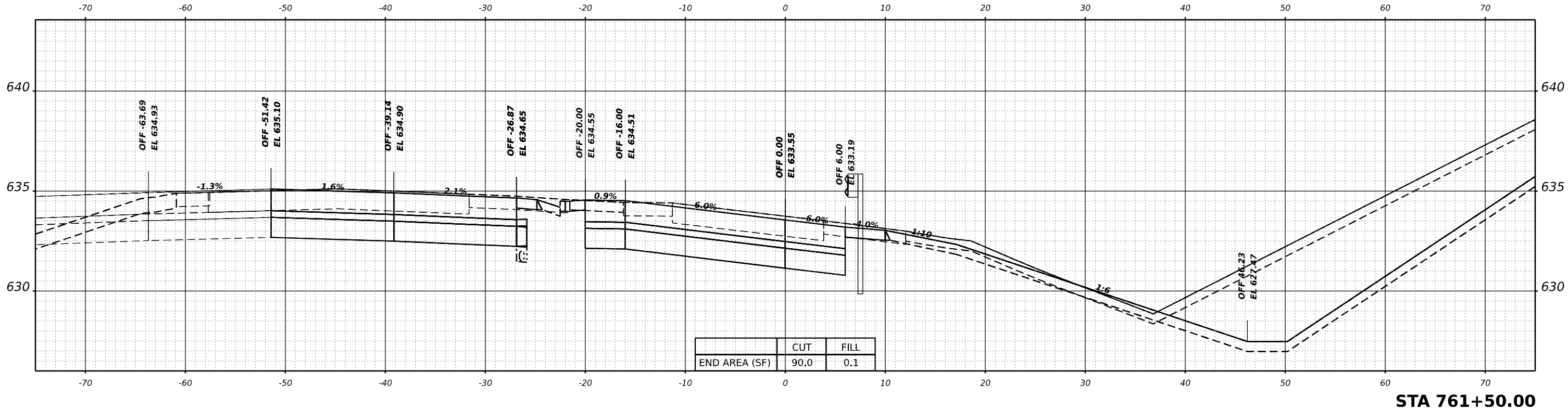
F.A.I. RTE.	SECTION	COUNTY	TOTAL SHEETS	SHEET NO.
I-80	FAI 80 22 BR	WILL	1201	1199
			CONTRACT NO. 62R89	
		ILLINOIS	FED. AID PROJECT	

MODEL: BL_PLRKIN_CC - 760 - 50.00 (Sheet)
FILE NAME: d:\transystems\pbl\ben\dev\comtrans\sys\pbl\based\documents\projects\2018\CH401\401180022\02\TransSystems\CA\0\5\3D\02-Container\STAGE 2\01TSC-CONTAINER_P3_ROADWAY_LAB_RAMP-CC.dgn

BY		DATE
FINAL SURVEY	SURVEYED	
NOTE BOOK	PLOTTED	
NO.	TEMPLATE	
	AREAS CHECKED	
	AREAS CHECKED	



BY		DATE
ORIGINAL SURVEY	SURVEYED	
NOTE BOOK	PLOTTED	
NO.	TEMPLATE	
	AREAS CHECKED	
	AREAS CHECKED	



MODEL: BLW_LARKIN_CC - 761+50.00 (Sheet)
 FILE NAME: g:\transportations\pzw\ben\dev\transys\containers\stage 2\01TSC-CONTAINER_PS_ROADWAY_LAB_RAMP-CC.dgn



USER NAME	= amkluver
PLOT SCALE	= 0.16666633 1/In.
PLOT DATE	= 10/5/2023

DESIGNED	- VLJ	REVISED	-
DRAWN	- BAC	REVISED	-
CHECKED	- JMG	REVISED	-
DATE	- 10/6/23	REVISED	-

**STATE OF ILLINOIS
DEPARTMENT OF TRANSPORTATION**

**CROSS SECTIONS STAGE 2
LARKIN RAMP CC**

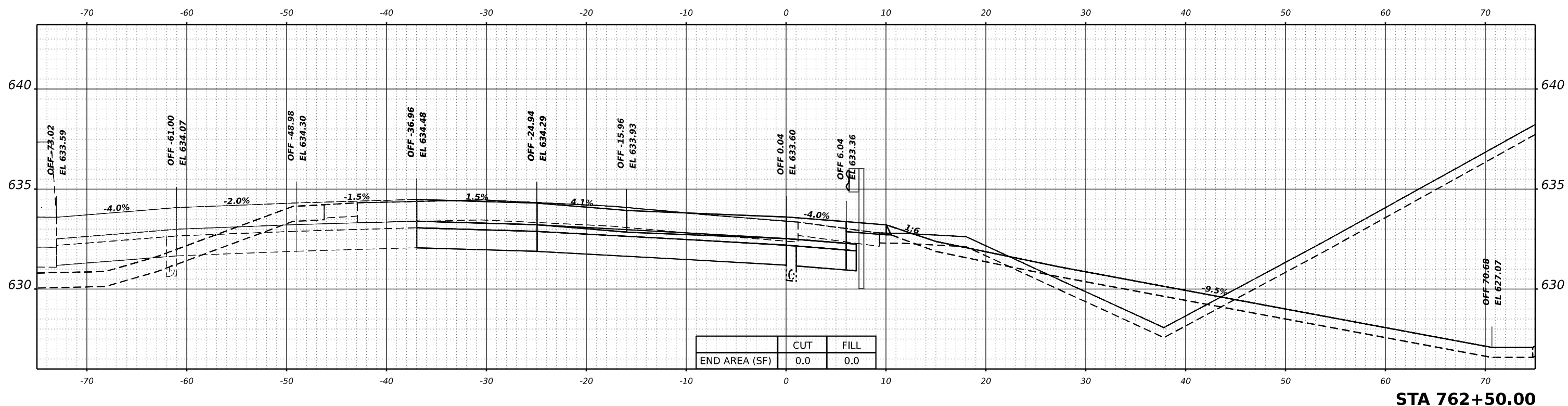
SCALE: 10:H 5:V	SHEET 4	OF 5 SHEETS	STA. 761+50.00	762+00.00
-----------------	---------	-------------	----------------	-----------

F.A.I. RTE.	SECTION	COUNTY	TOTAL SHEETS	SHEET NO.
I-80	FAI 80 22 BR	WILL	1201	1200
CONTRACT NO. 62R89			ILLINOIS FED. AID PROJECT	

FINAL SURVEY NO.	SURVEYED	BY	DATE
NOTE BOOK	PLOTTED		
AREAS CHECKED	TEMPLATE		
	AREAS		
	CHECKED		

ORIGINAL SURVEY NO.	SURVEYED	BY	DATE
NOTE BOOK	PLOTTED		
AREAS CHECKED	TEMPLATE		
	AREAS		
	CHECKED		

MODEL: BL_P\LRKIN_CC_762+50.00 (Sheet)
 FILE NAME: d:\transystems\p\ben\dev\comtransystems\stage2\01TSC-CONTAINER_P\ROADWAY_LAB_RAMP-CC.dgn



STA 762+50.00

TRANSYSTEMS

USER NAME = amkluver	DESIGNED - VLJ	REVISED -
PLOT SCALE = 0.16666633 1/ in.	DRAWN - BAC	REVISED -
PLOT DATE = 10/5/2023	CHECKED - JMG	REVISED -
	DATE - 10/6/23	REVISED -

**STATE OF ILLINOIS
DEPARTMENT OF TRANSPORTATION**

**CROSS SECTIONS STAGE 2
LARKIN RAMP CC**

SCALE: 10:H 5:V SHEET 5 OF 5 SHEETS STA. 762+50.00

F.A.I. RTE.	SECTION	COUNTY	TOTAL SHEETS	SHEET NO.
I-80	FAI 80 22 BR	WILL	1201	1201
CONTRACT NO. 62R89				
ILLINOIS		FED. AID PROJECT		