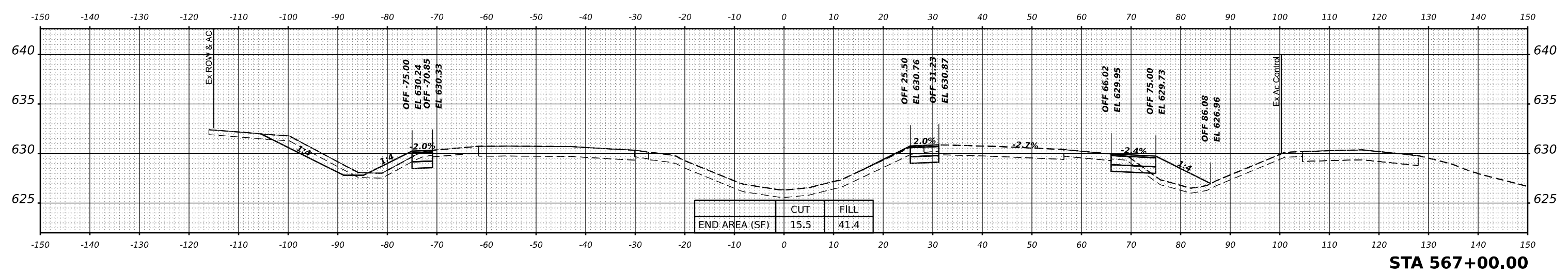
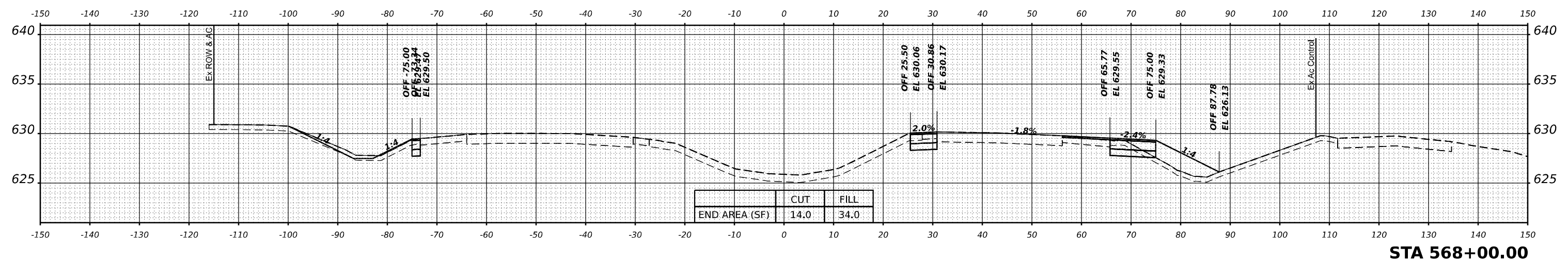
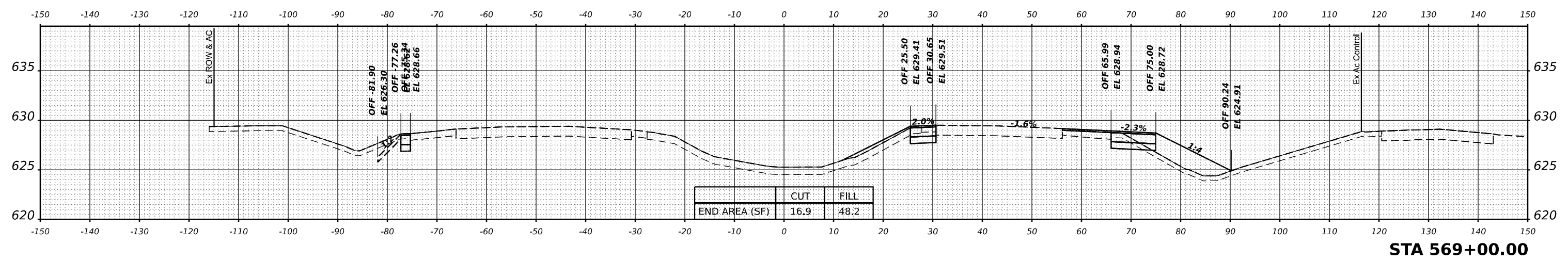


DATE	
BY	
SURVEYED	
PLOTTED	
TEMPLATE	
AREAS	
AREAS CHECKED	
NO.	

DATE	
BY	
SURVEYED	
PLOTTED	
TEMPLATE	
AREAS	
AREAS CHECKED	
NO.	

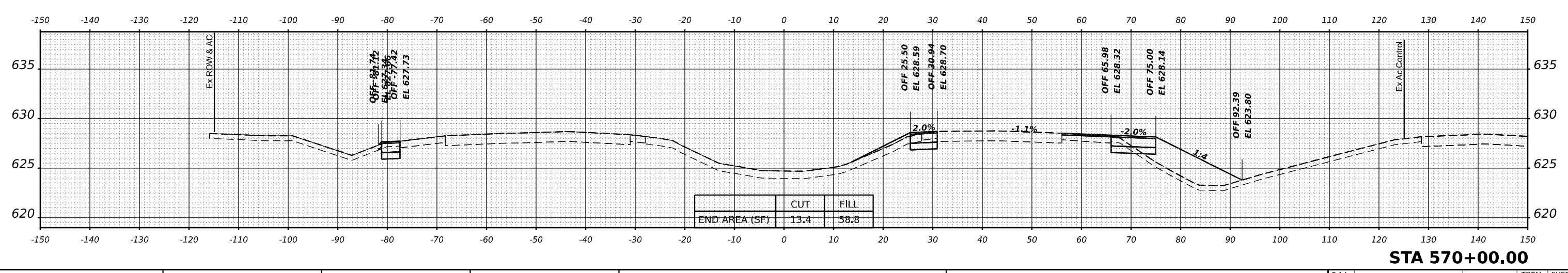
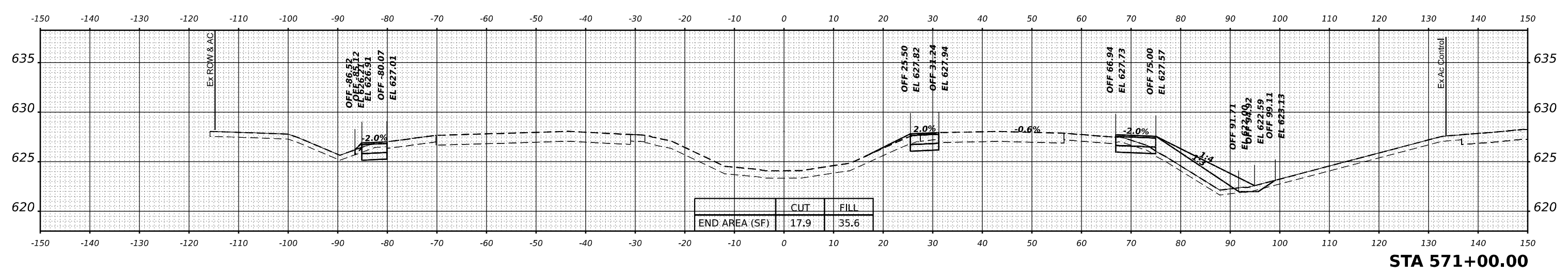
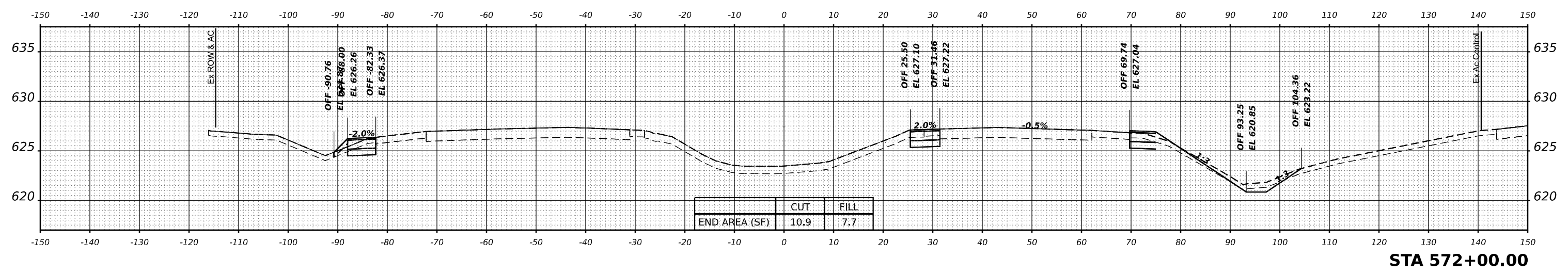
MODEL: BL\_RL\_80\_W - 567+00.00 (Sheet)  
 FILE NAME: p:\transystems\p\z\dev\transystems\p\z\dev\Documents\Projects\2018\CH401\401.80022\02-TransSystems\CA\05-3D\02-Container\PRE-STAGE\DT15-CONTAINER\_PP\_ROADWAY\_PRE-STAGE-PS.dgn



DATE	
BY	
FINAL SURVEY	SURVEYED
NOTE BOOK	PLOTTED
NO.	TEMPLATE
	AREAS
	CHECKED
	AREAS
	CHECKED

DATE	
BY	
ORIGINAL SURVEY	SURVEYED
NOTE BOOK	PLOTTED
NO.	TEMPLATE
	AREAS
	CHECKED
	AREAS
	CHECKED

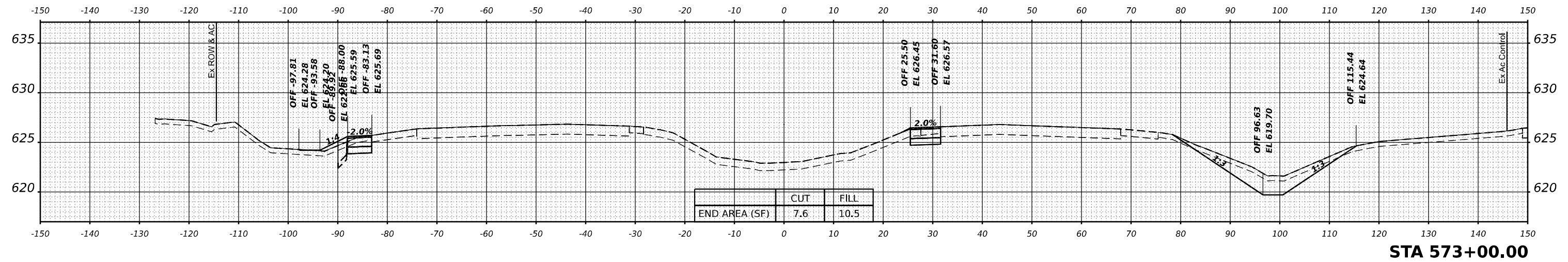
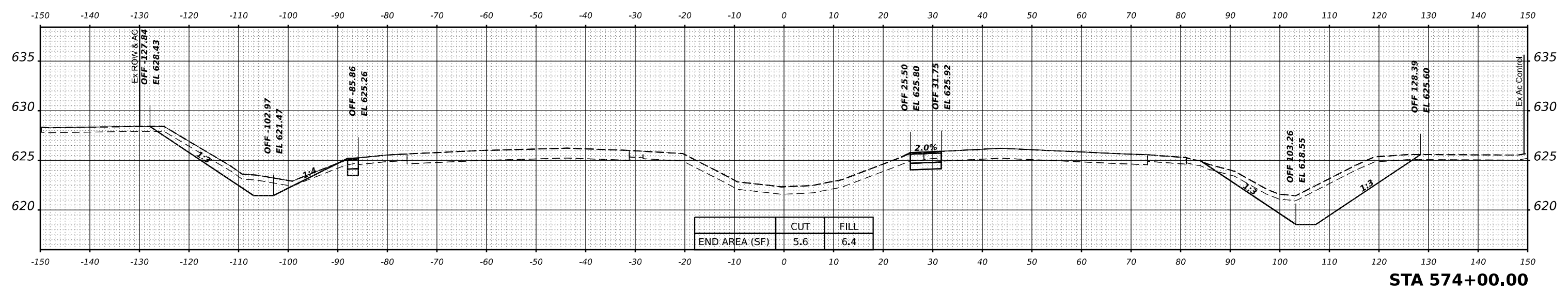
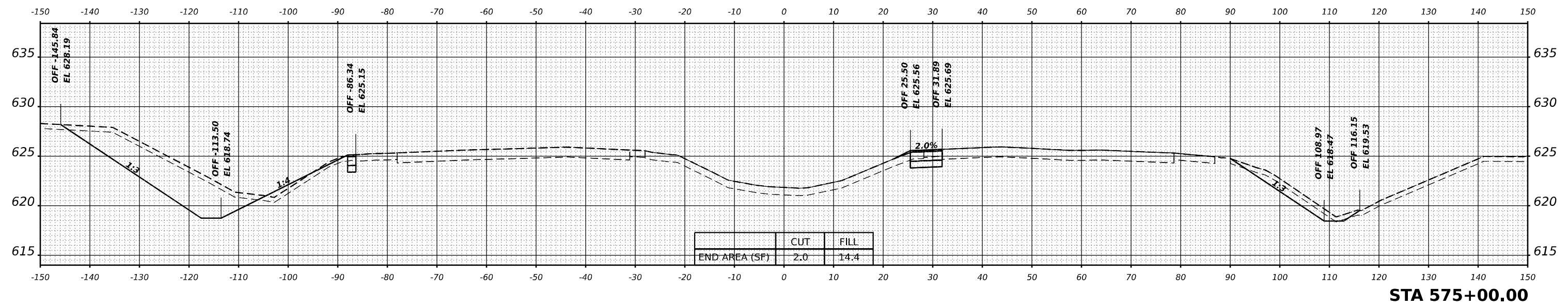
MODEL: BL\_P1\_80\_W - 570+00.00 (Sheet)  
 FILE NAME: p:\transystems\p1\dev\transystems\p1\stage\documents\projects\2018\CH401\401\80022\02\TransSystems\CA\0\5-3D\02-Container\PRE-STAGE\DTSC-CONTAINER\_PP\_ROADWAY\_PRE-STAGE-PS.dgn



DATE	
BY	
SURVEYED	
PLOTTED	
TEMPLATE	
NOTE BOOK	
AREAS CHECKED	
NO.	

DATE	
BY	
SURVEYED	
PLOTTED	
TEMPLATE	
NOTE BOOK	
AREAS CHECKED	
NO.	

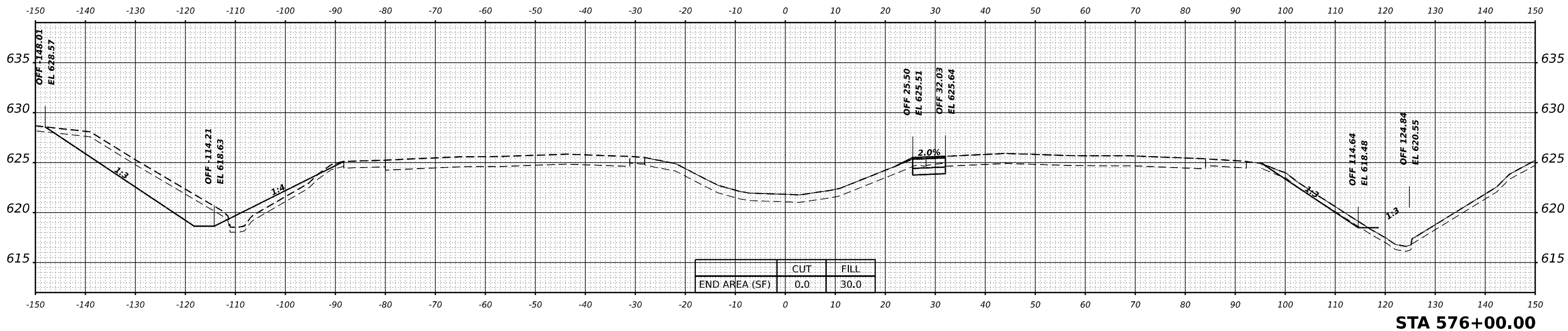
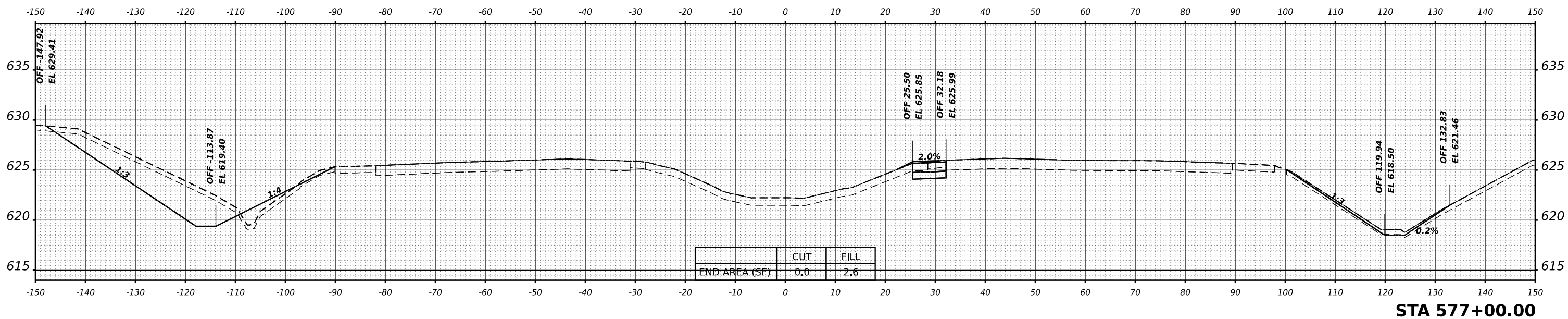
MODEL: BL\_P1\_80\_W - 573+00.00 (Sheet)  
 FILE NAME: p:\transystems\p1\dev\transystems\p1\based\Documents\Projects\2018\C401\80022\02-TransSystems\CAD\05-3D\02-Container\PRE-STAGE\DTSC-CONTAINER\_PP\_ROADWAY\_PRE-STAGE-PS.dgn



FINAL SURVEY	SURVEYED	BY	DATE
PLOTTED	PLOTTED		
NOTE BOOK	NOTE BOOK		
AREAS CHECKED	AREAS CHECKED		

ORIGINAL SURVEY	SURVEYED	BY	DATE
NOTE BOOK	NOTE BOOK		
AREAS CHECKED	AREAS CHECKED		

MODEL: BL\_RL\_I80\_W\_576+00.00 (Sheet)  
 FILE NAME: p:\transystems\p\z\dev\transystems\p\h\based\documents\projects\2018\CH401\401180022\02-TransSystems\CA\0\5-D\02-Container\PRE-STAGE\DTSC\CONTAINER\_PP\_ROADWAY\_PRE-STAGE-PS.dgn



**TRANSYSTEMS**

USER NAME	= amkluver	DESIGNED	- VLJ	REVISED	-
PLOT SCALE	= 0.16666633 1/ in.	DRAWN	- MBM	REVISED	-
PLOT DATE	= 10/5/2023	CHECKED	- JMG	REVISED	-
		DATE	- 6/26/23	REVISED	-

**STATE OF ILLINOIS  
DEPARTMENT OF TRANSPORTATION**

**CROSS SECTIONS PRE-STAGE  
I-80**

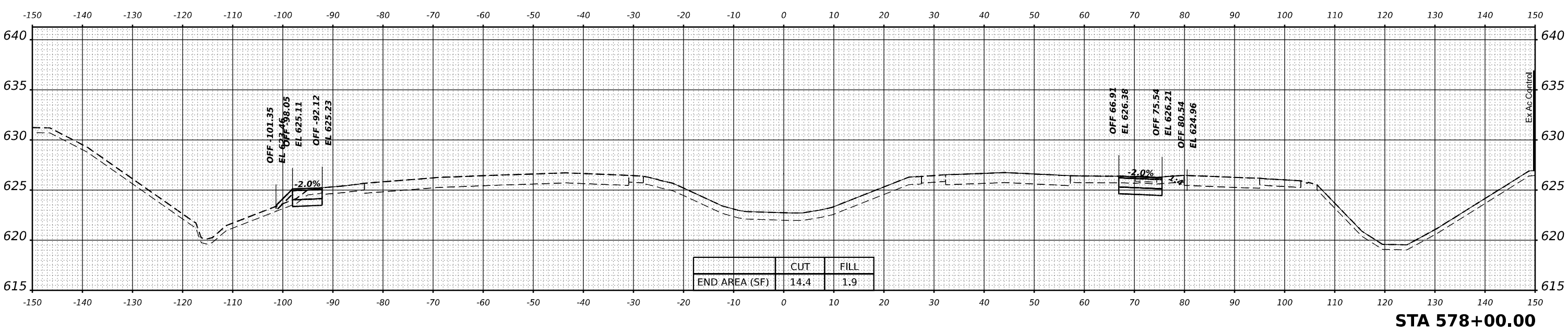
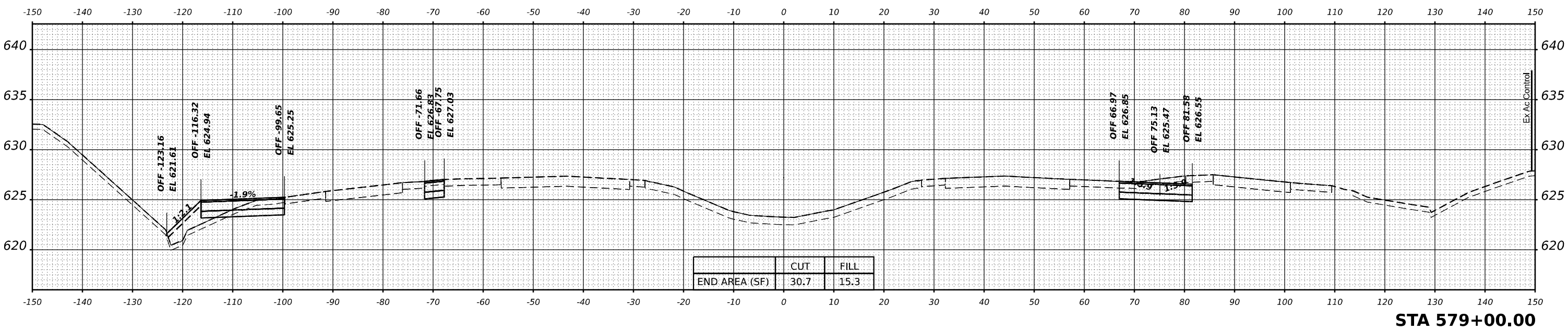
SCALE: 10:H 5:V SHEET 32 OF 62 SHEETS STA. 576+00.00 577+00.00

F.A.I. RTE.	SECTION	COUNTY	TOTAL SHEETS	SHEET NO.
I-80	FAI 80 22 BR	WILL	1201	904
			CONTRACT NO. 62R89	
ILLINOIS		FED. AID PROJECT		

FINAL SURVEY	SURVEYED	BY	DATE
NOTE BOOK	PLOTTED		
NO.	TEMPLATE		
	AREAS		
	CHECKED		

ORIGINAL SURVEY	SURVEYED	BY	DATE
NOTE BOOK	PLOTTED		
NO.	TEMPLATE		
	AREAS		
	CHECKED		

MODEL: BL\_RL\_80\_W\_578+00.00 (Sheet)  
 FILE NAME: p:\transystems\p\dev\transystems\p\based\documents\projects\2018\C401\401.80022\02-TransSystems\CAD\05-SD\02-Container\PRE-STAGE\DTSC-CONTAINER\_PP\_ROADWAY\_PRE-STAGE-PS.dgn



USER NAME	= amkluver	DESIGNED	- VLJ	REVISED	-
PLOT SCALE	= 0.16666633 1/ in.	DRAWN	- MBM	REVISED	-
PLOT DATE	= 10/5/2023	CHECKED	- JMG	REVISED	-
		DATE	- 6/26/23	REVISED	-

**STATE OF ILLINOIS  
DEPARTMENT OF TRANSPORTATION**

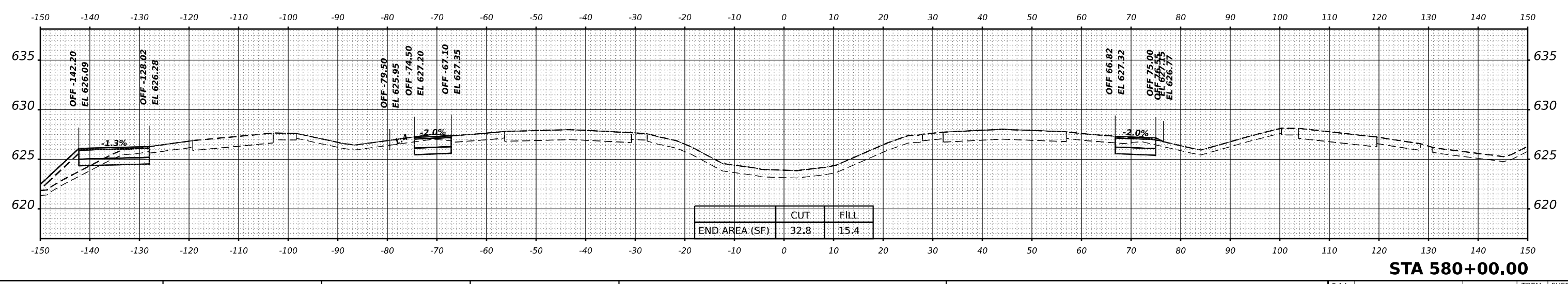
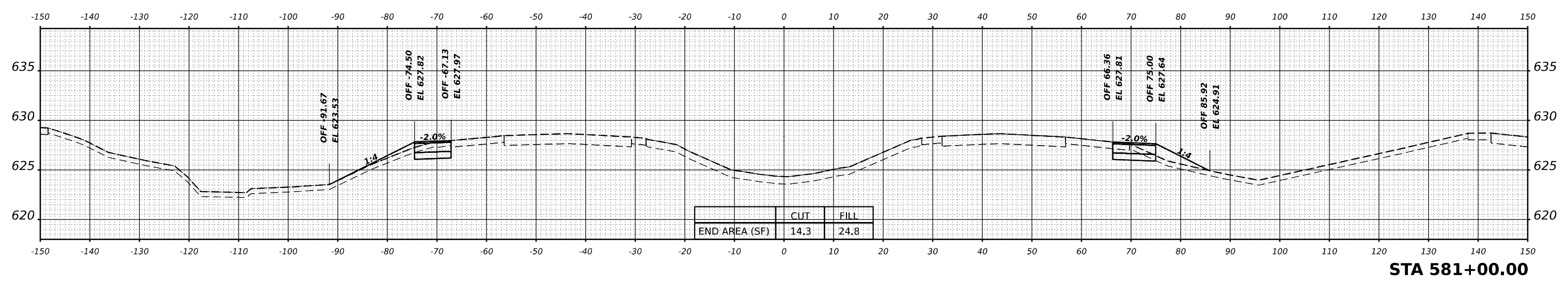
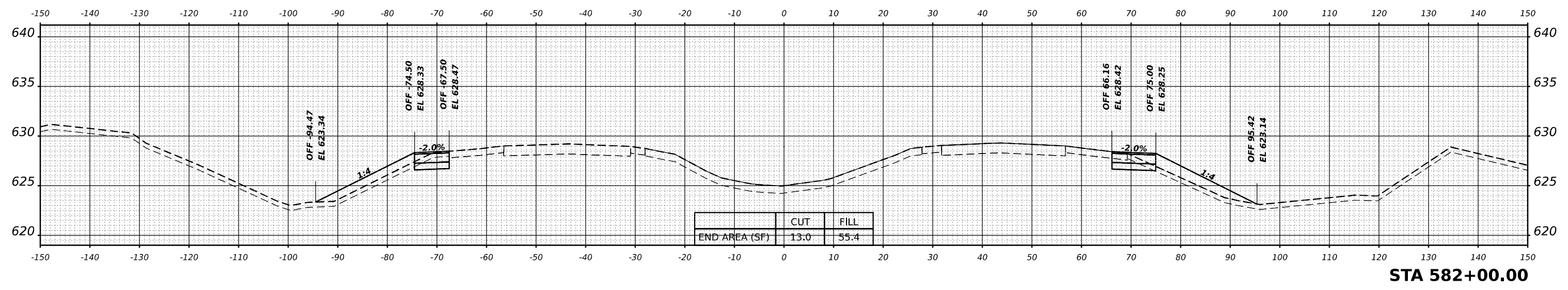
<b>CROSS SECTIONS PRE-STAGE</b>			
<b>I-80</b>			
SCALE: 10:H 5:V	SHEET 33	OF 62 SHEETS	STA. 578+00.00 579+00.00

F.A.I. RTE.	SECTION	COUNTY	TOTAL SHEETS	SHEET NO.
I-80	FAI 80 22 BR	WILL	1201	905
				CONTRACT NO. 62R89
ILLINOIS		FED. AID PROJECT		

DATE	
BY	
NO.	
FINAL SURVEY	SURVEYED
NOTE BOOK	PLOTTED
AREAS CHECKED	TEMPLATE
	AREAS
	CHECKED

DATE	
BY	
NO.	
ORIGINAL SURVEY	SURVEYED
NOTE BOOK	PLOTTED
AREAS CHECKED	TEMPLATE
	AREAS
	CHECKED

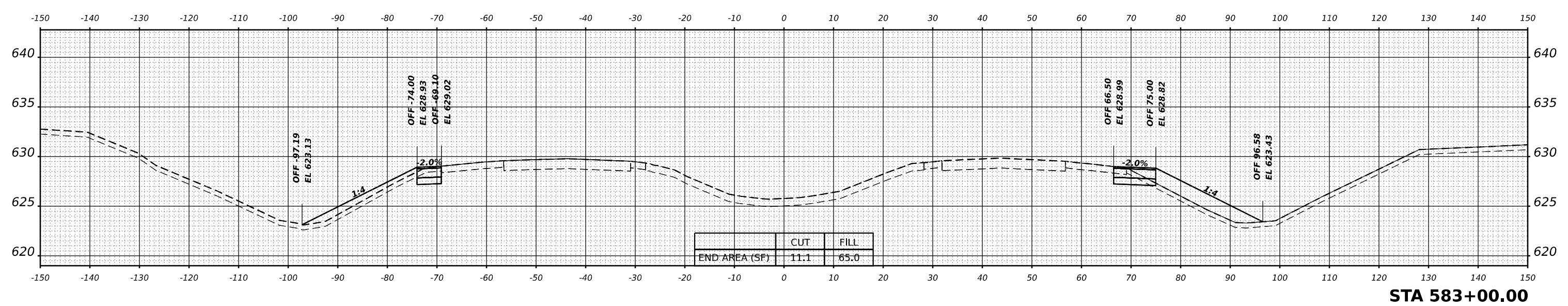
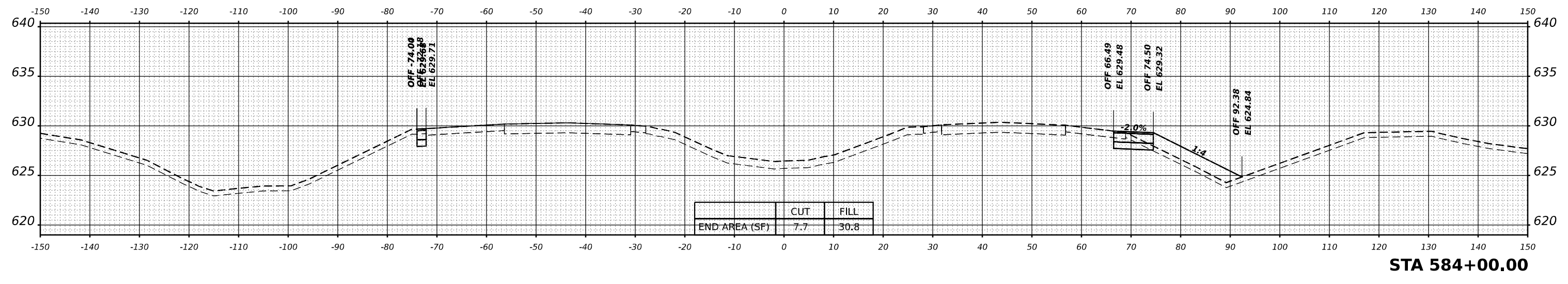
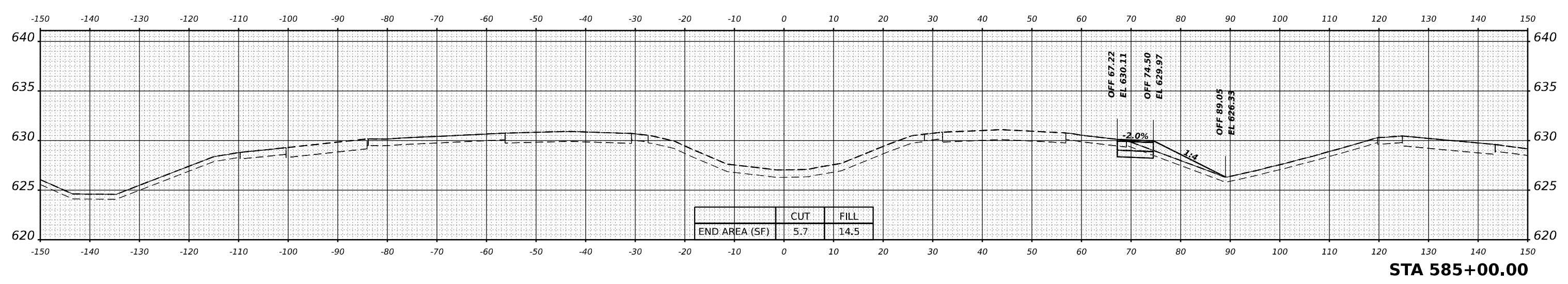
MODEL: BL\_P1\_80\_W\_580+00.00 (Sheet)  
 FILE NAME: p:\transystems\p1\_80\dev\transystems\p1\_80\Documents\Projects\2018\CH401\401\80022\02-TransSystems\CA\015\02-Container\PRE-STAGE\DTSC\CONTAINER\_PP\_ROADWAY\_PRE-STAGE-PS.dgn



DATE	
BY	
SURVEYED	
PLOTTED	
TEMPLATE	
AREAS	
AREAS CHECKED	
NO.	
FINAL SURVEY	
NOTE BOOK	
NO.	

DATE	
BY	
SURVEYED	
PLOTTED	
TEMPLATE	
AREAS	
AREAS CHECKED	
NO.	
ORIGINAL SURVEY	
NOTE BOOK	
NO.	

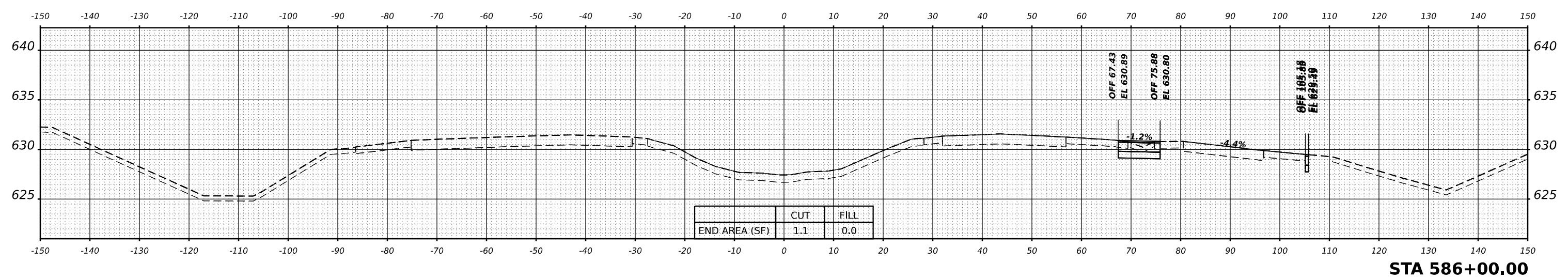
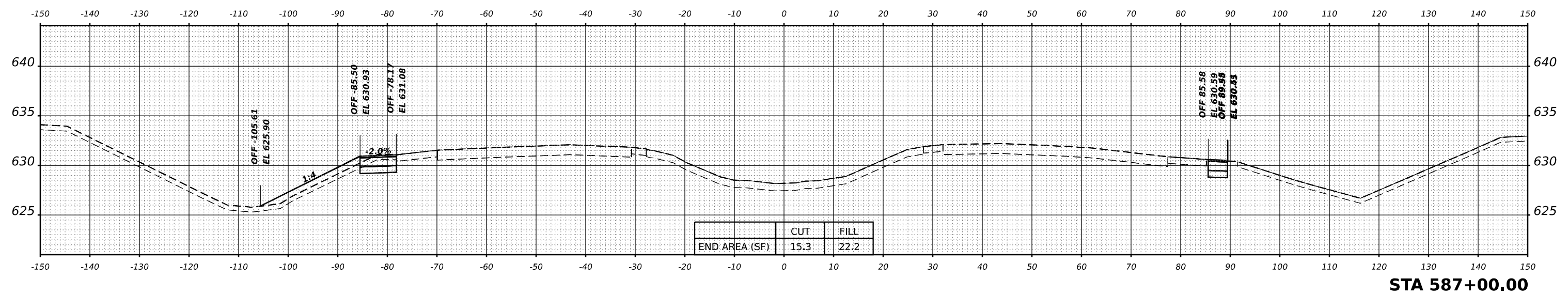
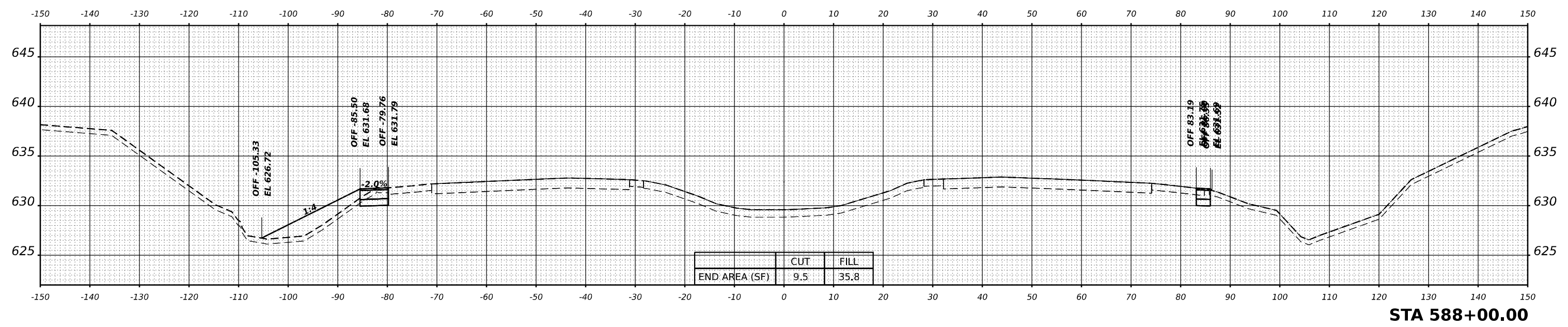
MODEL: BL\_P1\_80\_W\_583+00.00 (Sheet)  
 FILE NAME: p:\transys\p1\_80\dev\transys\p1\_80\Documents\Projects\2018\CH401\401\80022\02\TransSystems\CA\05\02\02-Container\PRE-STAGE\DT15C-CONTAINER\_PP\_ROADWAY\_PRE-STAGE-PS.dgn



DATE	
BY	
SURVEYED	
PLOTTED	
TEMPLATE	
AREAS	
AREAS CHECKED	
NO.	
FINAL SURVEY	
NOTE BOOK	
AREAS CHECKED	
NO.	

DATE	
BY	
SURVEYED	
PLOTTED	
TEMPLATE	
AREAS	
AREAS CHECKED	
NO.	
ORIGINAL SURVEY	
NOTE BOOK	
AREAS CHECKED	
NO.	

MODEL: BL\_P1\_00\_W - 586+00.00 (Sheet)  
 FILE NAME: p:\transystems\p1\dev\transystems\p1\based\documents\projects\2018\CH401\401.8002\02\TransSystems\CA\0\5\3D\02-Container\PRE-STAGE\DTSC-CONTAINER\_PP\_ROADWAY\_PRE-STAGE-PS.dgn



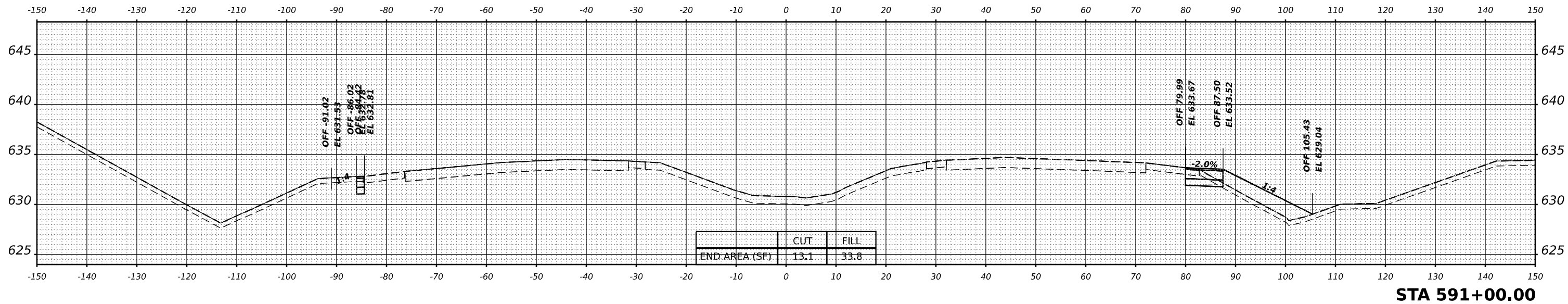
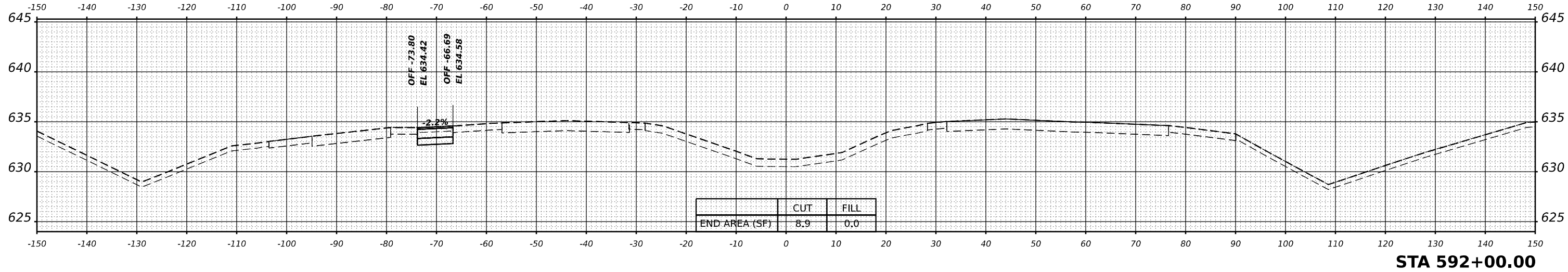
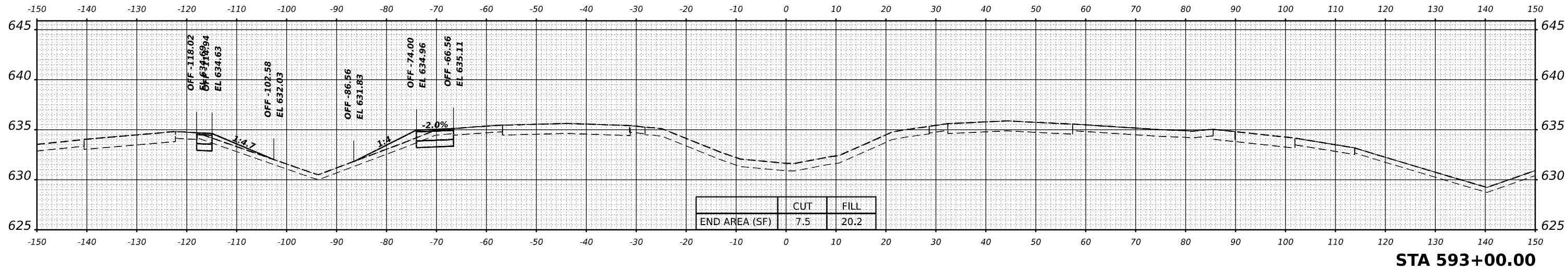




DATE	
BY	
SURVEYED	
PLOTTED	
TEMPLATE	
AREAS	
AREAS CHECKED	
NO.	
FINAL SURVEY	
NOTE BOOK	

DATE	
BY	
SURVEYED	
PLOTTED	
TEMPLATE	
AREAS	
AREAS CHECKED	
NO.	
ORIGINAL SURVEY	
NOTE BOOK	

MODEL: BL\_RL\_80\_W - 591+00.00 (Sheet)  
 FILE NAME: d:\transystems\p\dev\transystems\p\roadway\pre-stage\dt\sc-container\pre-stage\dt\sc-container\pre-stage\dt\sc-container\pre-stage\pre-stage.ps.dgn



**TRANSYSTEMS**

USER NAME	= amkluver	DESIGNED	- VLJ	REVISED	-
PLOT SCALE	= 0.16666633 1/ in.	DRAWN	- MBM	REVISED	-
PLOT DATE	= 10/5/2023	CHECKED	- JMG	REVISED	-
		DATE	- 6/26/23	REVISED	-

**STATE OF ILLINOIS  
DEPARTMENT OF TRANSPORTATION**

**CROSS SECTIONS PRE-STAGE  
I-80**

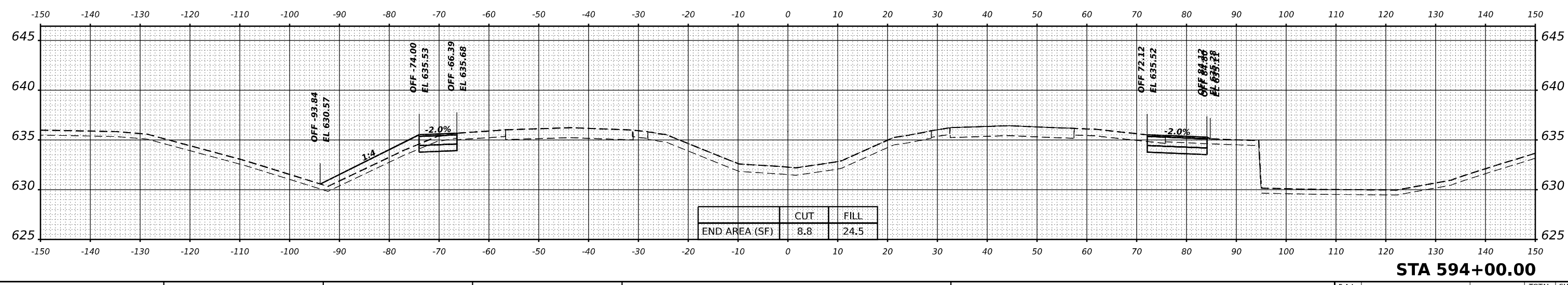
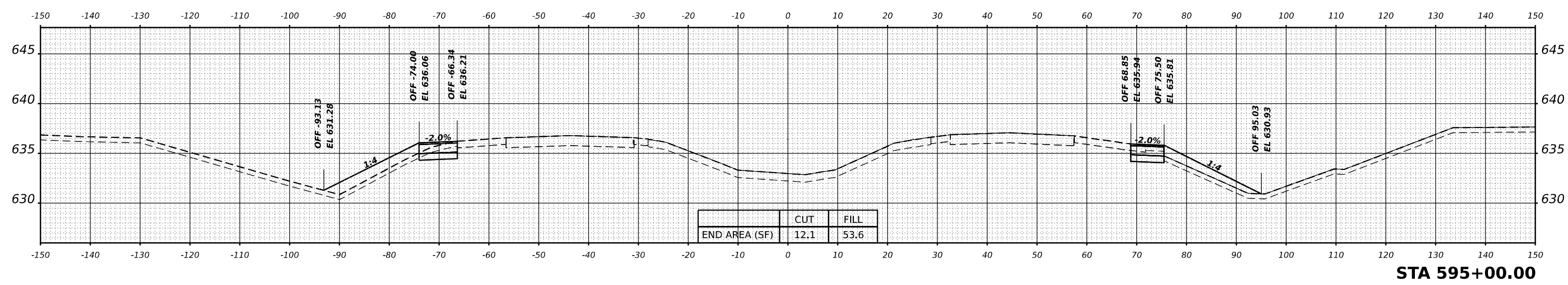
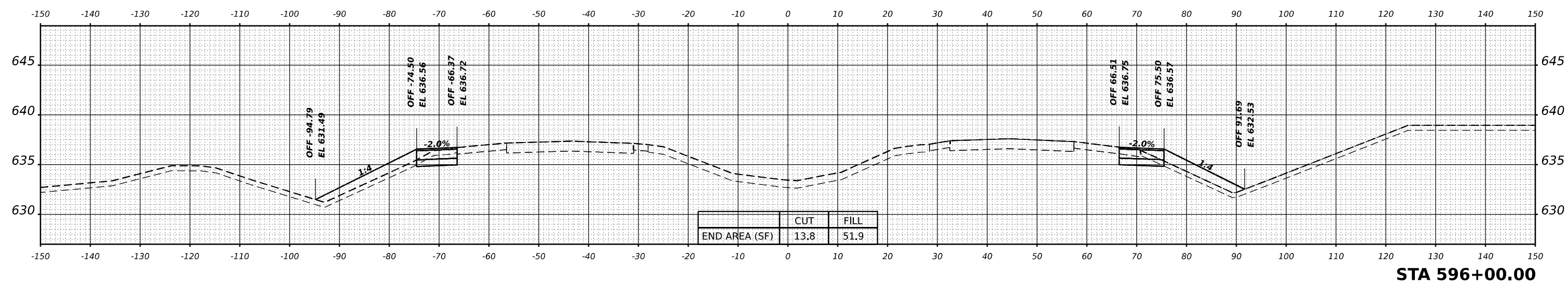
SCALE: 10:H 5:V    SHEET 38    OF 62    SHEETS    STA. 591+00.00    593+00.00

F.A.I. RTE.	SECTION	COUNTY	TOTAL SHEETS	SHEET NO.
I-80	FAI 80 22 BR	WILL	1201	910
			CONTRACT NO. 62R89	
		ILLINOIS	FED. AID PROJECT	

DATE	
BY	
FINAL SURVEY	SURVEYED
NOTE BOOK	PLOTTED
NO.	TEMPLATE
	AREAS
	CHECKED

DATE	
BY	
ORIGINAL SURVEY	SURVEYED
NOTE BOOK	PLOTTED
NO.	TEMPLATE
	AREAS
	CHECKED

MODEL: BL\_P180\_W - 594+00.00 (Sheet)  
 FILE NAME: p:\transystems\p180\p180\Documents\Projects\2018\C401\401\_180022\02-TransSystems\C401\5-D\02-Container\PRE-STAGE\DT15-CONTAINER\_PP\_ROADWAY\_PRE-STAGE-PS.dgn



USER NAME	= amkluver	DESIGNED	- VLJ	REVISED	-
PLOT SCALE	= 0.16666633 1/ in.	DRAWN	- MBM	REVISED	-
PLOT DATE	= 10/5/2023	CHECKED	- JMG	REVISED	-
		DATE	- 6/26/23	REVISED	-

**STATE OF ILLINOIS  
DEPARTMENT OF TRANSPORTATION**

**CROSS SECTIONS PRE-STAGE  
I-80**

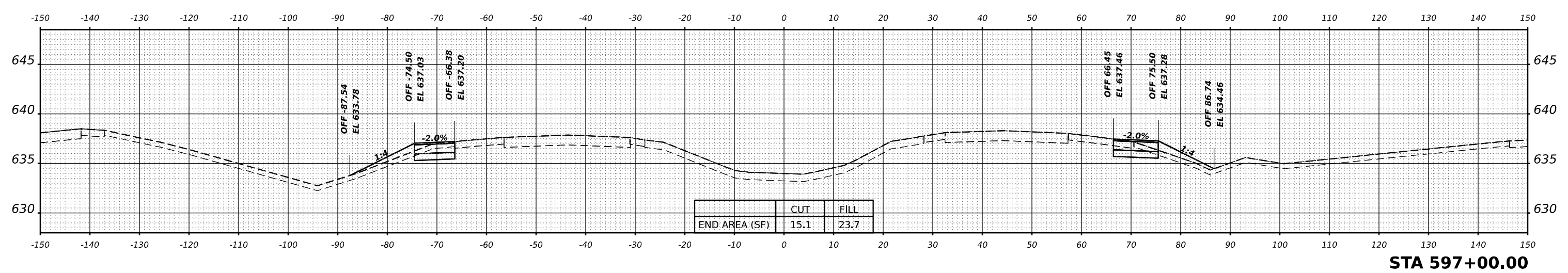
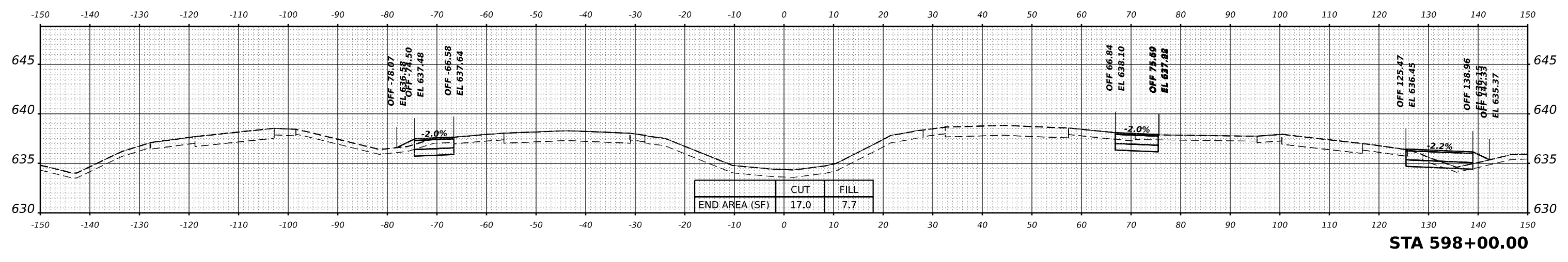
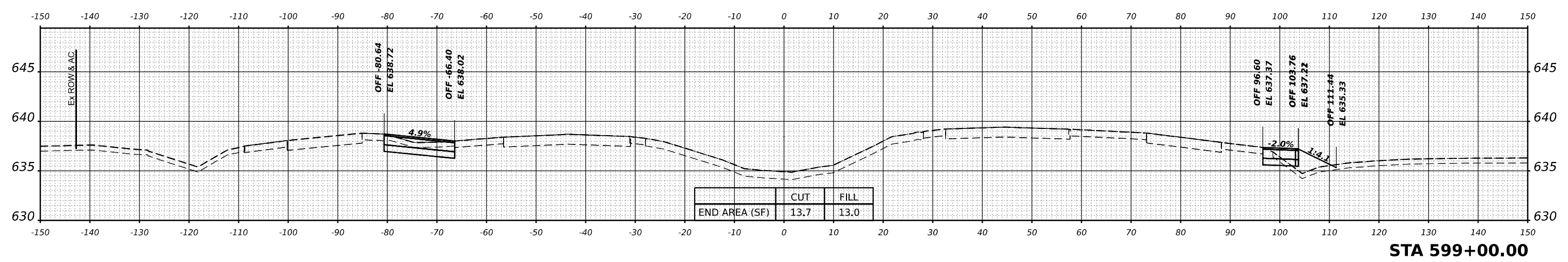
SCALE: 10:H 5:V    SHEET 39 OF 62 SHEETS    STA. 594+00.00    596+00.00

F.A.I. RTE.	SECTION	COUNTY	TOTAL SHEETS	SHEET NO.
I-80	FAI 80 22 BR	WILL	1201	911
CONTRACT NO. 62R89				
ILLINOIS		FED. AID PROJECT		

DATE	
BY	
NO.	
ORIGINAL SURVEY	
PLOTTED	
TEMPLATE	
AREAS	
AREAS CHECKED	
NO.	
FINAL SURVEY	
PLOTTED	
TEMPLATE	
AREAS	
AREAS CHECKED	
NO.	

DATE	
BY	
NO.	
ORIGINAL SURVEY	
PLOTTED	
TEMPLATE	
AREAS	
AREAS CHECKED	
NO.	
FINAL SURVEY	
PLOTTED	
TEMPLATE	
AREAS	
AREAS CHECKED	
NO.	

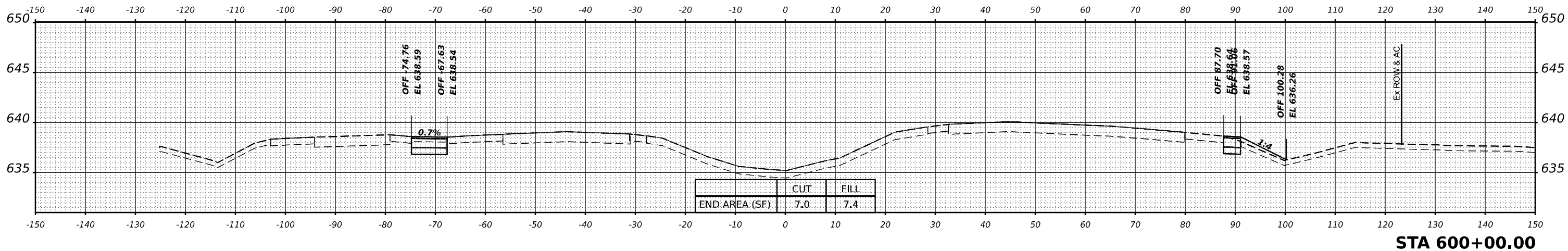
MODEL: BL\_P1\_00\_W - 597+00.00 (Sheet)  
 FILE NAME: p:\transystems\p1\dev\transystems\p1\stage\Documents\Projects\2018\CH401\401.180022\02-TransSystems\CA\05-3D\02-Container\PRE-STAGE\DTSC\CONTAINER\_PP\_ROADWAY\_PRE-STAGE-PS.dgn



FINAL SURVEY NO.	SURVEYED PLOTTED AREAS CHECKED	BY	DATE

ORIGINAL SURVEY NO.	SURVEYED PLOTTED AREAS CHECKED	BY	DATE

MODEL: BL\_P1\_80\_W - 600+00.00 (Sheet)  
 FILE NAME: p:\transystems\p1\_80\dev\transystems\p1\_80\Documents\Projects\2018\CH401\80022\02-TransSystems\CA\015-SD\02-Container\PRE-STAGE\DT15C-CONTAINER\_PP\_ROADWAY\_PRE-STAGE-PS.dgn



**STA 600+00.00**

**TRANSYSTEMS**

USER NAME = amkluver	DESIGNED - VLJ	REVISED -
PLOT SCALE = 0.16666633 1/ in.	DRAWN - MBM	REVISED -
PLOT DATE = 10/5/2023	CHECKED - JMG	REVISED -
	DATE - 6/26/23	REVISED -

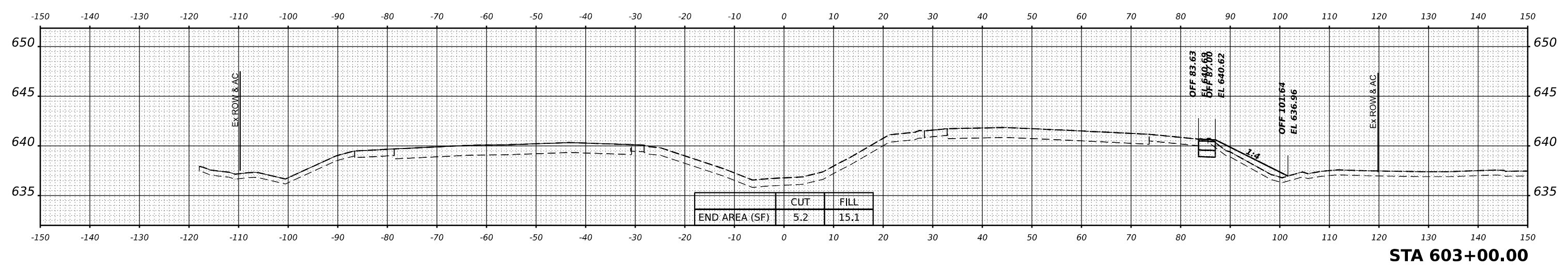
**STATE OF ILLINOIS  
DEPARTMENT OF TRANSPORTATION**

**CROSS SECTIONS PRE-STAGE  
I-80**

SCALE: 10:H 5:V SHEET 41 OF 62 SHEETS STA. 600+00.00

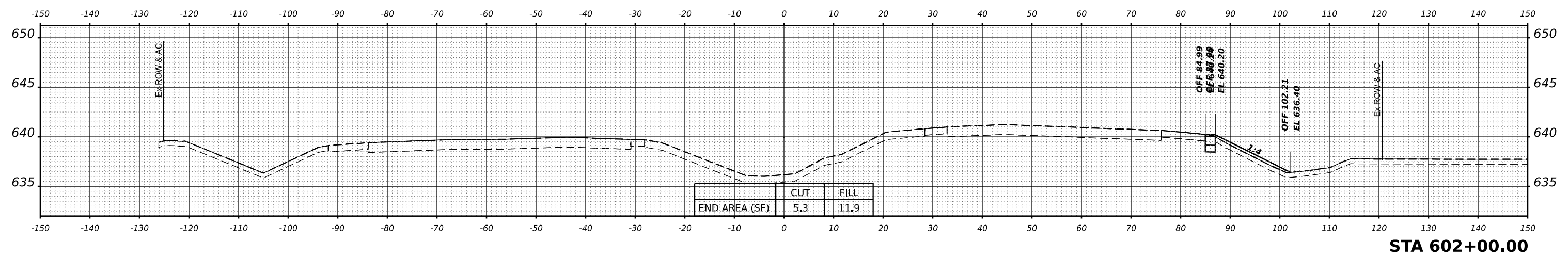
F.A.I. RTE.	SECTION	COUNTY	TOTAL SHEETS	SHEET NO.
I-80	FAI 80 22 BR	WILL	1201	913
			CONTRACT NO. 62R89	
		ILLINOIS	FED. AID PROJECT	

DATE	
BY	
SURVEYED	
PLOTTED	
TEMPLATE	
AREAS	
AREAS CHECKED	
NO.	



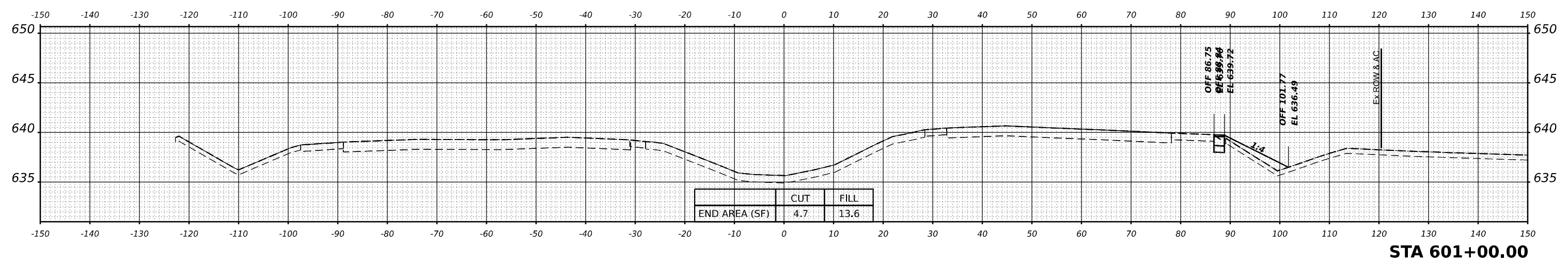
**STA 603+00.00**

DATE	
BY	
SURVEYED	
PLOTTED	
TEMPLATE	
AREAS	
AREAS CHECKED	
NO.	



**STA 602+00.00**

DATE	
BY	
SURVEYED	
PLOTTED	
TEMPLATE	
AREAS	
AREAS CHECKED	
NO.	



**STA 601+00.00**



USER NAME	= amkluver	DESIGNED	- VLJ	REVISED	-
		DRAWN	- MBM	REVISED	-
PLOT SCALE	= 0.16666633 1/ in.	CHECKED	- JMG	REVISED	-
PLOT DATE	= 10/5/2023	DATE	- 6/26/23	REVISED	-

**STATE OF ILLINOIS  
DEPARTMENT OF TRANSPORTATION**

<b>CROSS SECTIONS PRE-STAGE</b>				
<b>I-80</b>				
SCALE: 10:H 5:V	SHEET 42	OF 62 SHEETS	STA. 601+00.00	603+00.00

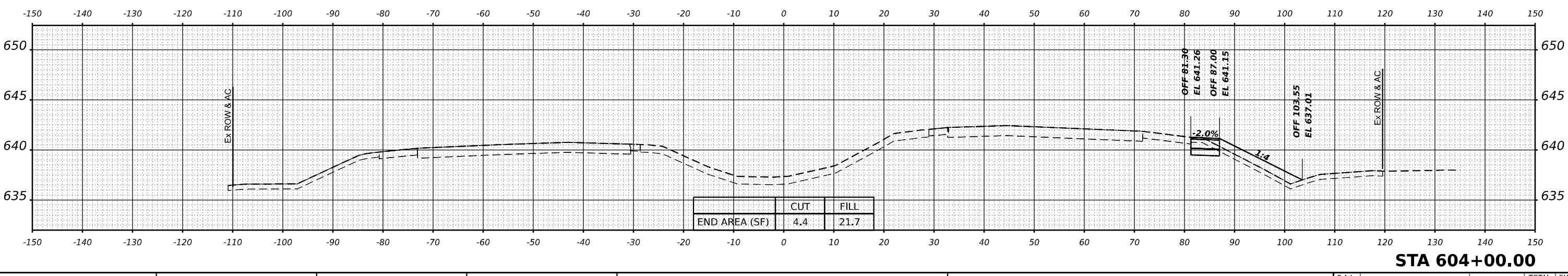
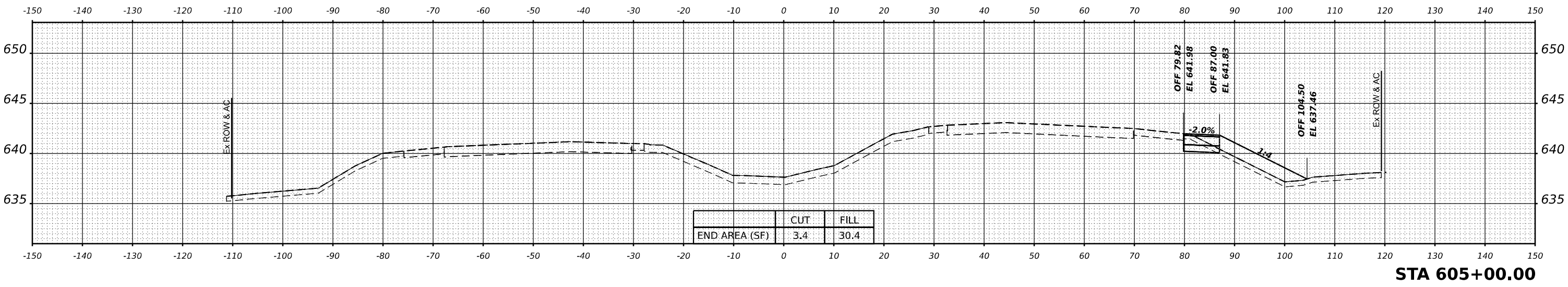
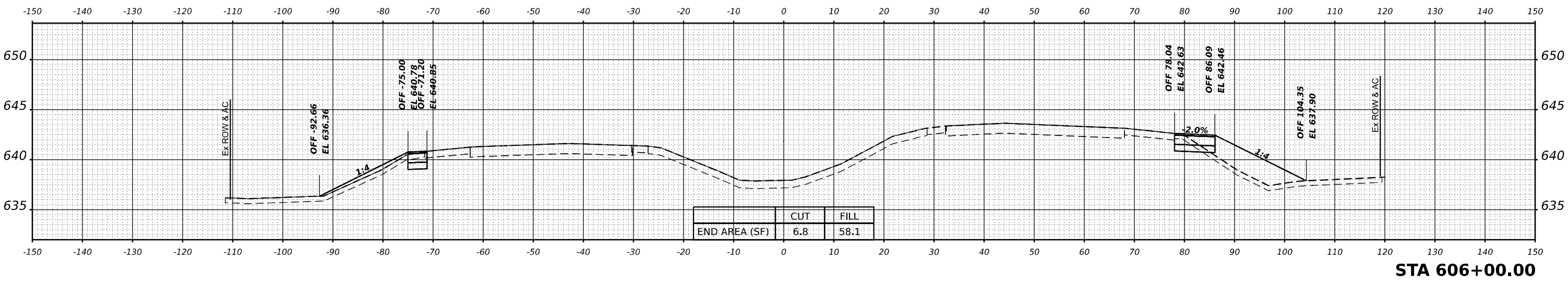
F.A.I. RTE.	SECTION	COUNTY	TOTAL SHEETS	SHEET NO.
I-80	FAI 80 22 BR	WILL	1201	914
			CONTRACT NO. 62R89	
ILLINOIS		FED. AID PROJECT		

MODEL: BL\_P1\_80\_W - 601+00.00 (Sheet)  
 FILE NAME: p:\transystems\p1\_80\dev\transystems\p1\_80\2023\TransSystems\CA\0\05\02-02-Container\PRE-STAGE\DTSC\CONTAINER\_P1\_ROADWAY\_PRE-STAGE-P6.dgn

DATE	
BY	
SURVEYED	
PLOTTED	
TEMPLATE	
NOTE BOOK	
AREAS CHECKED	
NO.	

DATE	
BY	
SURVEYED	
PLOTTED	
TEMPLATE	
NOTE BOOK	
AREAS CHECKED	
NO.	

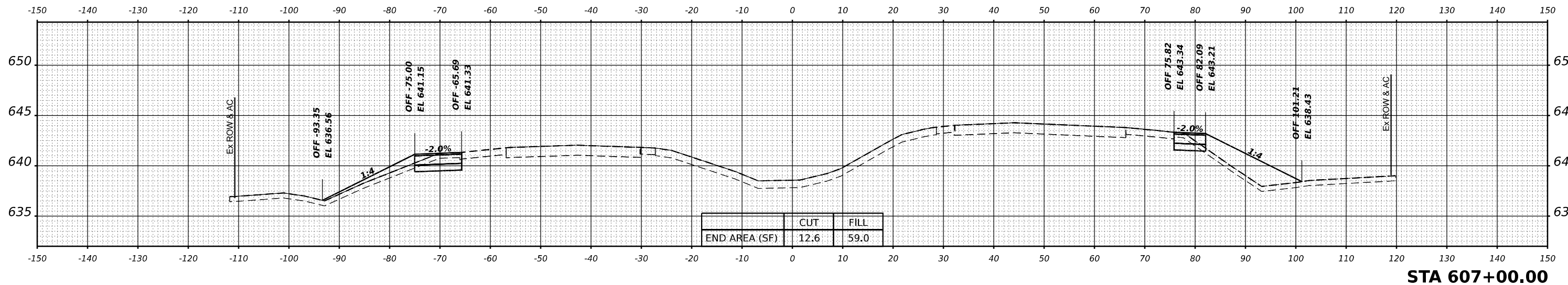
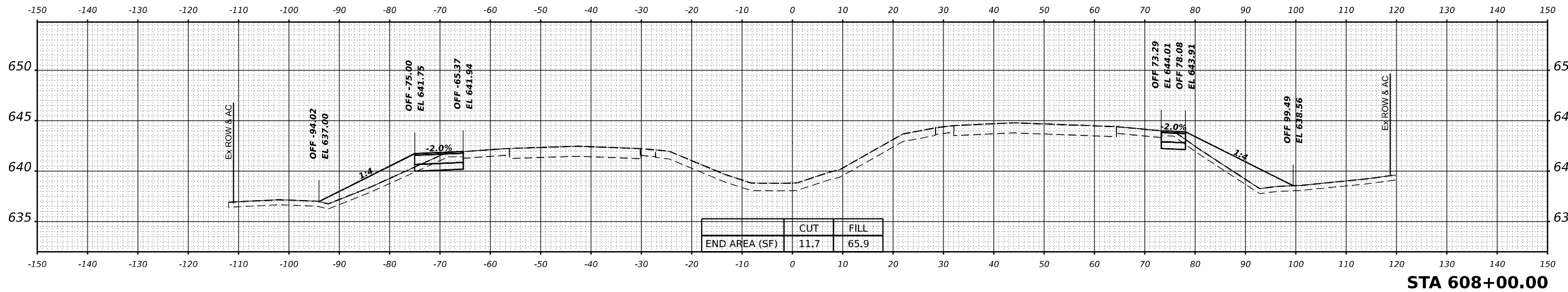
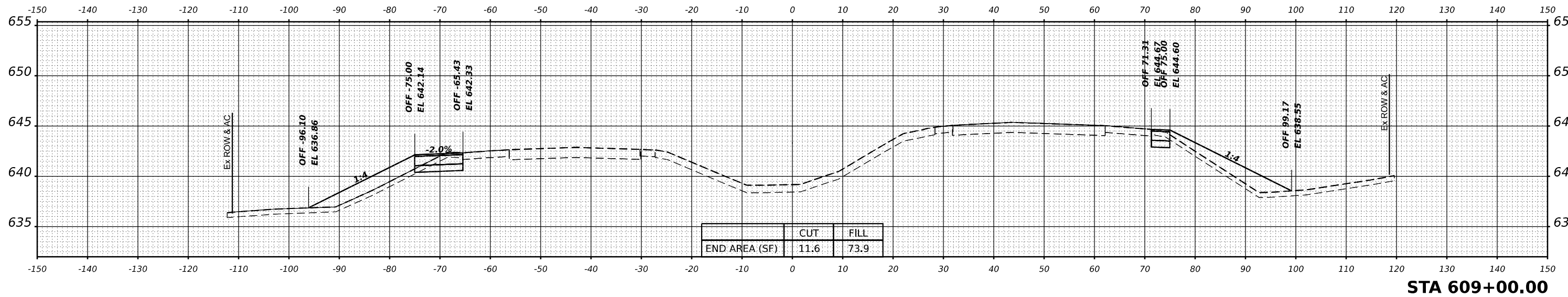
MODEL: BL\_P1\_80\_W - 604+00.00 (Sheet)  
 FILE NAME: p:\transystems\p1\_80\dev\transystems\p1\_80\Documents\Projects\2018\C401\401.80022\02-TransSystems\C401\05-3D\02-Container\PRE-STAGE\DT15-CONTAINER\_PP\_ROADWAY\_PRE-STAGE-PS.dgn



DATE	
BY	
SURVEYED	
PLOTTED	
TEMPLATE	
AREAS	
NOTE BOOK	
NO.	

DATE	
BY	
ORIGINAL SURVEY	
PLOTTED	
TEMPLATE	
AREAS	
NOTE BOOK	
NO.	

MODEL: BL\_P\_R\_180\_W - 607+00.00 (Sheet)  
 FILE NAME: p:\transystems\p\zaberd\dev\transystems\p\zaberd\Documents\Projects\2018\CH401\401\_180022\02-TransSystems\CA\015-0102-Container\PRE-STAGE\DTSC-CONTAINER\_PP\_ROADWAY\_PRE-STAGE-PS.dgn



**TRANSYSTEMS**

USER NAME = amkluver	DESIGNED - VLJ	REVISED -
PLOT SCALE = 0.16666633 1/In.	DRAWN - MBM	REVISED -
PLOT DATE = 10/5/2023	CHECKED - JMG	REVISED -
	DATE - 6/26/23	REVISED -

**STATE OF ILLINOIS  
DEPARTMENT OF TRANSPORTATION**

**CROSS SECTIONS PRE-STAGE  
I-80**

SCALE: 10:H 5:V    SHEET 44    OF 62    SHEETS    STA. 607+00.00    609+00.00

F.A.I. RTE.	SECTION	COUNTY	TOTAL SHEETS	SHEET NO.
I-80	FAI 80 22 BR	WILL	1201	916
CONTRACT NO. 62R89				

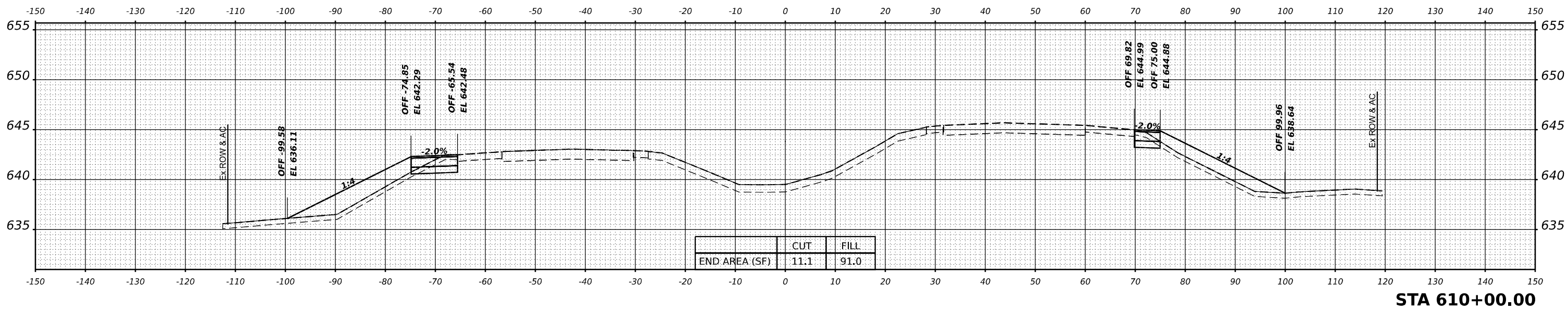
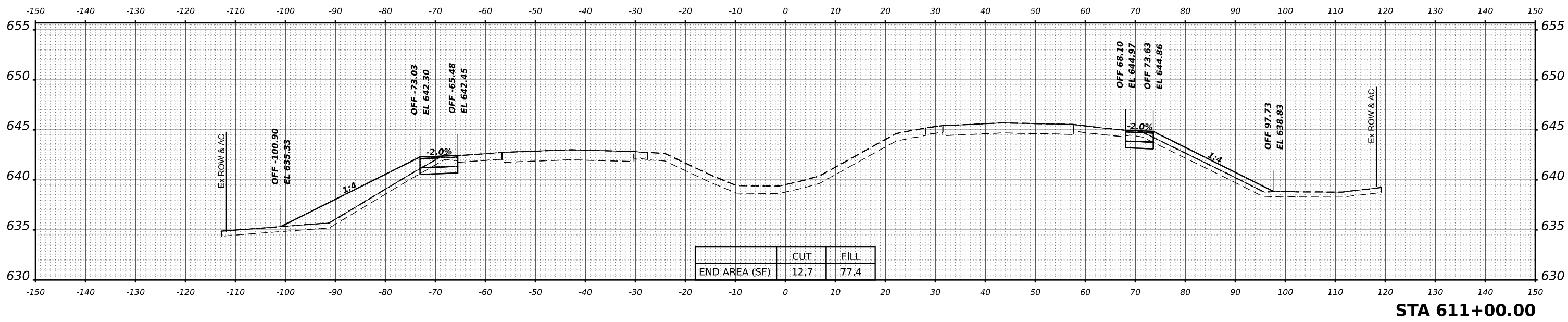
ILLINOIS FED. AID PROJECT



DATE	
BY	
FINISHED SURVEY	
PLOTTED	
TEMPLATE	
NOTE BOOK	
AREAS CHECKED	
NO.	

DATE	
BY	
ORIGINAL SURVEY	
PLOTTED	
TEMPLATE	
NOTE BOOK	
AREAS CHECKED	
NO.	

MODEL: BL\_RL\_80\_W - 610+00.00 (Sheet)  
 FILE NAME: p:\transystems\p\z\dev\transystems\p\z\dev\Documents\Projects\2018\CH401\401\80022\02-Transystems\CA\0\5\0\02-Container\PRE-STAGE\DT15-CONTAINER\_PP\_ROADWAY\_PRE-STAGE-PS.dgn



**TRANSYSTEMS**

USER NAME = amkluver	DESIGNED - VLJ	REVISED -
	DRAWN - MBM	REVISED -
PLOT SCALE = 0.16666633 1/ in.	CHECKED - JMG	REVISED -
PLOT DATE = 10/5/2023	DATE - 6/26/23	REVISED -

**STATE OF ILLINOIS  
DEPARTMENT OF TRANSPORTATION**

**CROSS SECTIONS PRE-STAGE  
I-80**

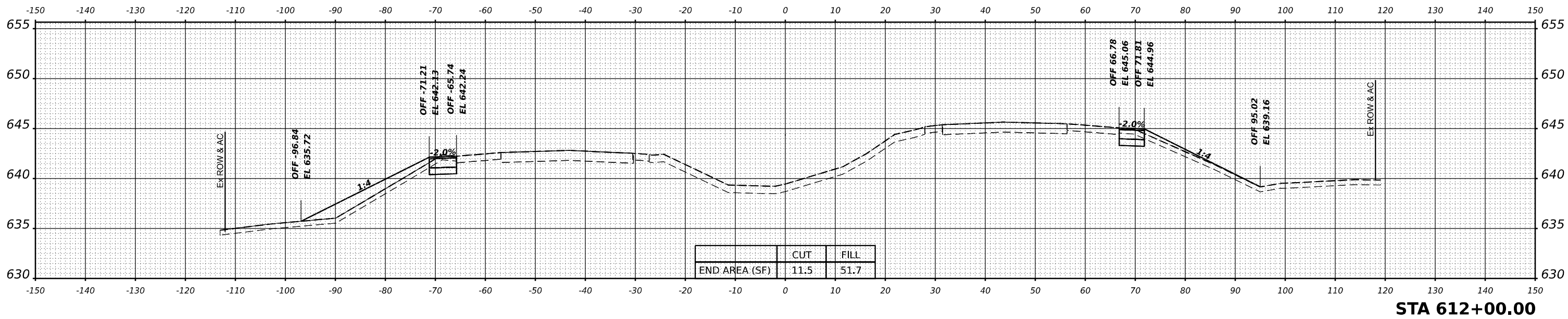
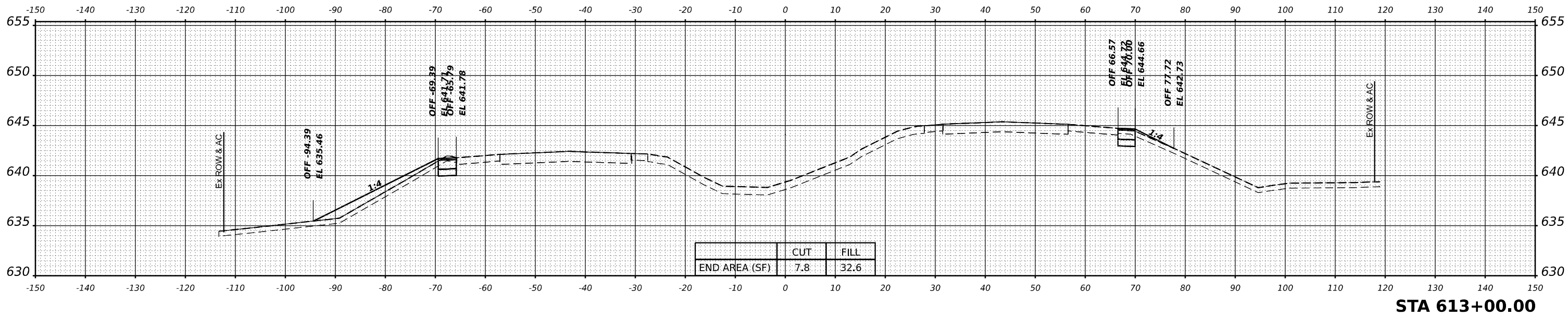
SCALE: 10:H 5:V SHEET 45 OF 62 SHEETS STA. 610+00.00 611+00.00

F.A.I. RTE.	SECTION	COUNTY	TOTAL SHEETS	SHEET NO.
I-80	FAI 80 22 BR	WILL	1201	917
			CONTRACT NO. 62R89	
		ILLINOIS	FED. AID PROJECT	

FINAL SURVEY	SURVEYED	BY	DATE
NOTE BOOK	PLOTTED		
NO.	TEMPLATE		
	AREAS		
	CHECKED		

ORIGINAL SURVEY	SURVEYED	BY	DATE
NOTE BOOK	PLOTTED		
NO.	TEMPLATE		
	AREAS		
	CHECKED		

MODEL: BL\_P1\_80\_W - 612+00.00 (Sheet)  
 FILE NAME: p:\transystems\p1\8022\02-TransSystems\CA\05-SD\02-Container\PRE-STAGE\DT15C-CONTAINER\_PP\_ROADWAY\_PRE-STAGE-R6.dgn



**TRANSYSTEMS**

USER NAME	= amkluver	DESIGNED	- VLJ	REVISED	-
PLOT SCALE	= 0.16666633 1/ in.	DRAWN	- MBM	REVISED	-
PLOT DATE	= 10/5/2023	CHECKED	- JMG	REVISED	-
		DATE	- 6/26/23	REVISED	-

**STATE OF ILLINOIS  
DEPARTMENT OF TRANSPORTATION**

**CROSS SECTIONS PRE-STAGE  
I-80**

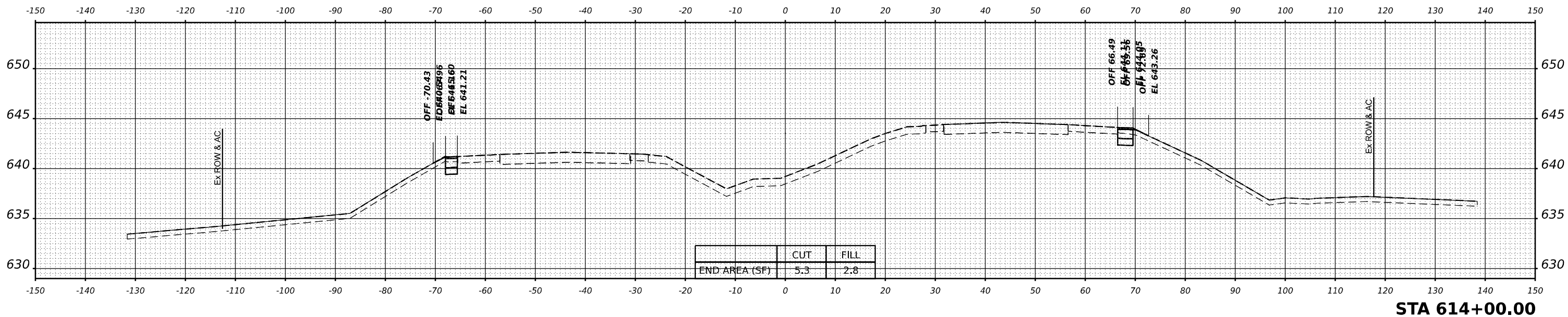
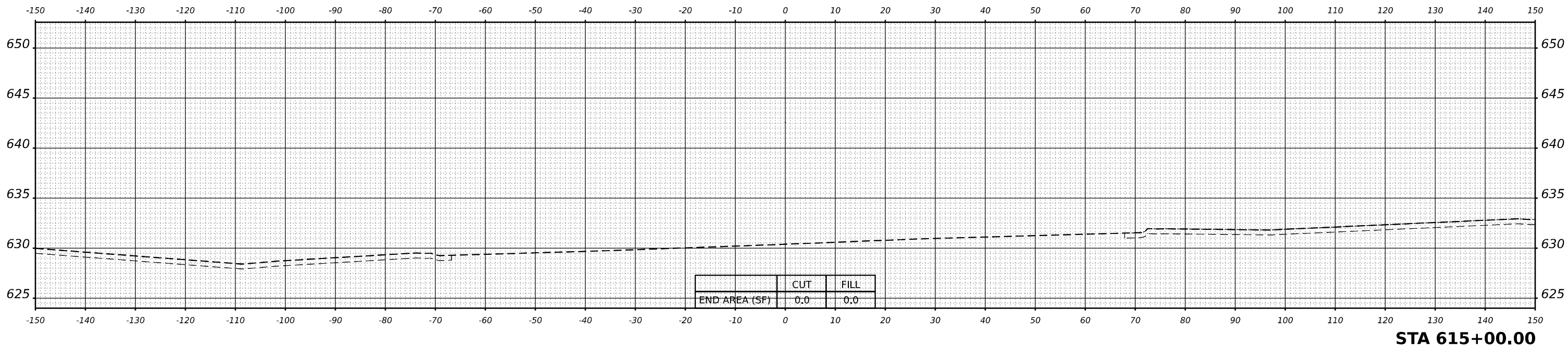
SCALE: 10:H 5:V SHEET 46 OF 62 SHEETS STA. 612+00.00 613+00.00

F.A.I. RTE.	SECTION	COUNTY	TOTAL SHEETS	SHEET NO.
I-80	FAI 80 22 BR	WILL	1201	918
			CONTRACT NO. 62R89	
ILLINOIS		FED. AID PROJECT		

FINAL SURVEY	SURVEYED	BY	DATE
NOTE BOOK	PLOTTED		
NO.	TEMPLATE		
	AREAS		
	CHECKED		

ORIGINAL SURVEY	SURVEYED	BY	DATE
NOTE BOOK	PLOTTED		
NO.	TEMPLATE		
	AREAS		
	CHECKED		

MODEL: BL\_P1\_80\_W - 614+00.00 (Sheet)  
 FILE NAME: p:\transystems\p1\_80\dev\transystems\p1\_80\2022\02\TransSystems\CA\0\5\0\02-Container\PRE-STAGE\DTSC-CONTAINER\_PP\_ROADWAY\_PRE-STAGE-PS.dgn



**TRANSYSTEMS**

USER NAME	= amkluver	DESIGNED -	V LJ	REVISED -	
PLOT SCALE	= 0.16666633 1/ in.	DRAWN -	MBM	REVISED -	
PLOT DATE	= 10/5/2023	CHECKED -	JMG	REVISED -	
		DATE -	6/26/23	REVISED -	

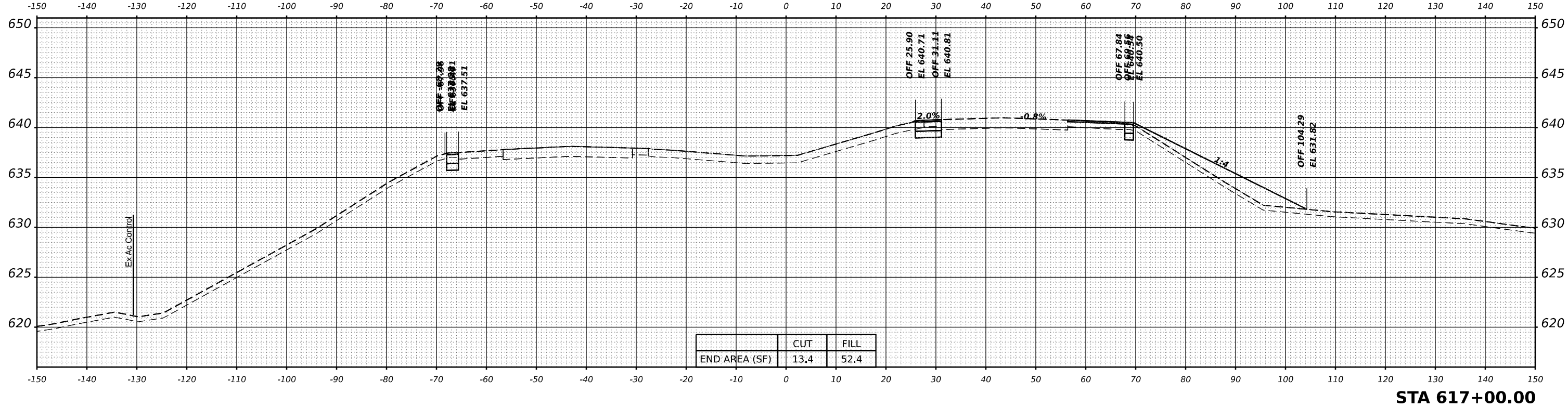
**STATE OF ILLINOIS  
 DEPARTMENT OF TRANSPORTATION**

**CROSS SECTIONS PRE-STAGE  
 I-80**

SCALE: 10:H 5:V    SHEET 47 OF 62 SHEETS    STA. 614+00.00    615+00.00

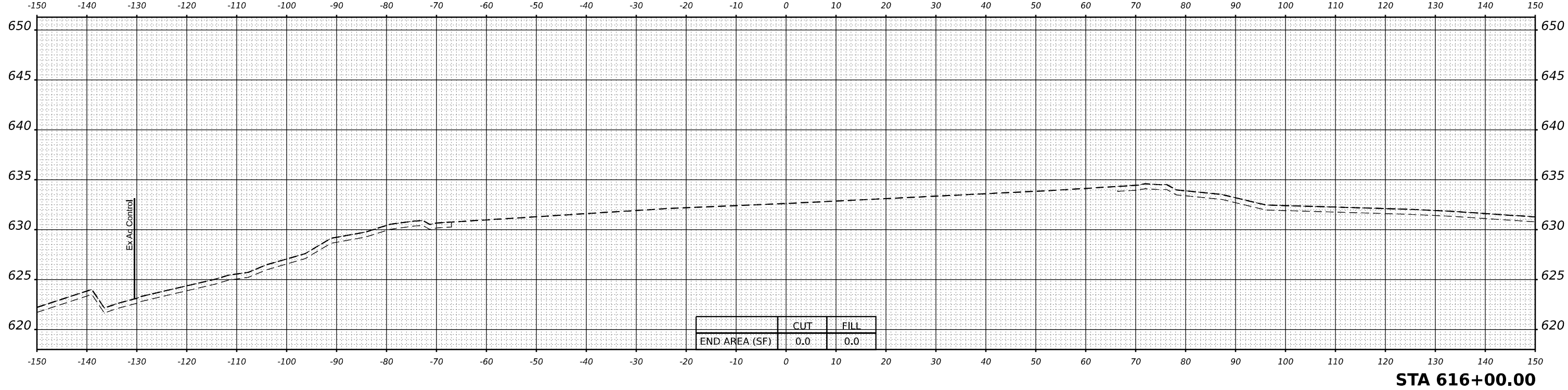
F.A.I. RTE.	SECTION	COUNTY	TOTAL SHEETS	SHEET NO.
I-80	FAI 80 22 BR	WILL	1201	919
			CONTRACT NO. 62R89	
		ILLINOIS	FED. AID PROJECT	

DATE	
BY	
SURVEYED	
PLOTTED	
TEMPLATE	
NOTE BOOK	
AREAS CHECKED	
NO.	



	CUT	FILL
END AREA (SF)	13.4	52.4

DATE	
BY	
SURVEYED	
PLOTTED	
TEMPLATE	
NOTE BOOK	
AREAS CHECKED	
NO.	



	CUT	FILL
END AREA (SF)	0.0	0.0

**TRANSYSTEMS**

USER NAME	= amkluver	DESIGNED	- VLJ	REVISED	-
		DRAWN	- MBM	REVISED	-
PLOT SCALE	= 0.16666633 1/ in.	CHECKED	- JMG	REVISED	-
PLOT DATE	= 10/5/2023	DATE	- 6/26/23	REVISED	-

**STATE OF ILLINOIS  
DEPARTMENT OF TRANSPORTATION**

**CROSS SECTIONS PRE-STAGE  
I-80**

SCALE: 10:H 5:V SHEET 48 OF 62 SHEETS STA. 616+00.00 617+00.00

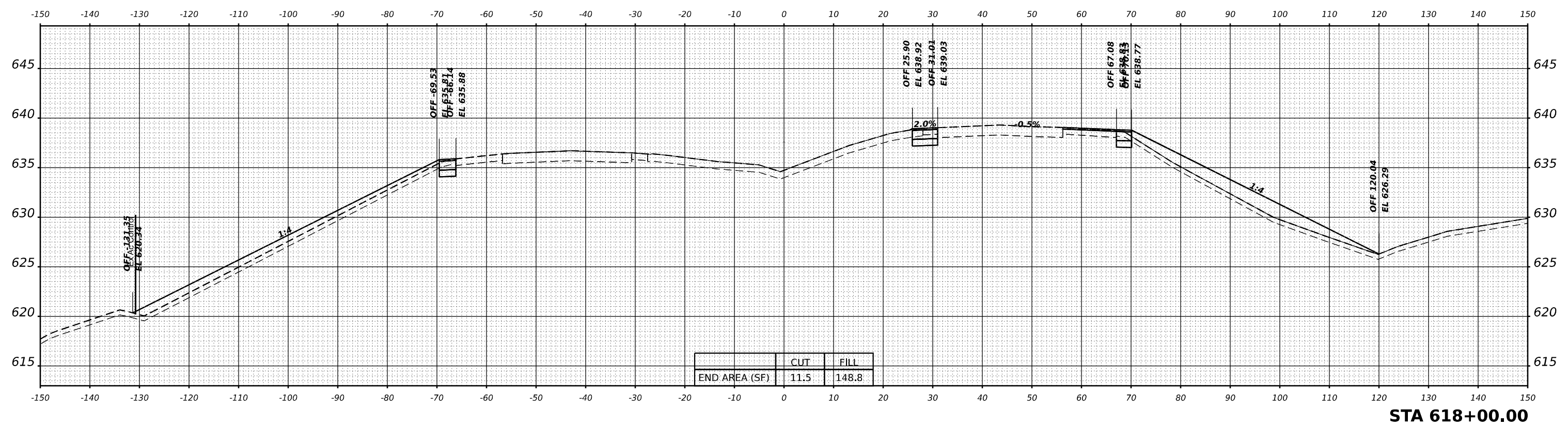
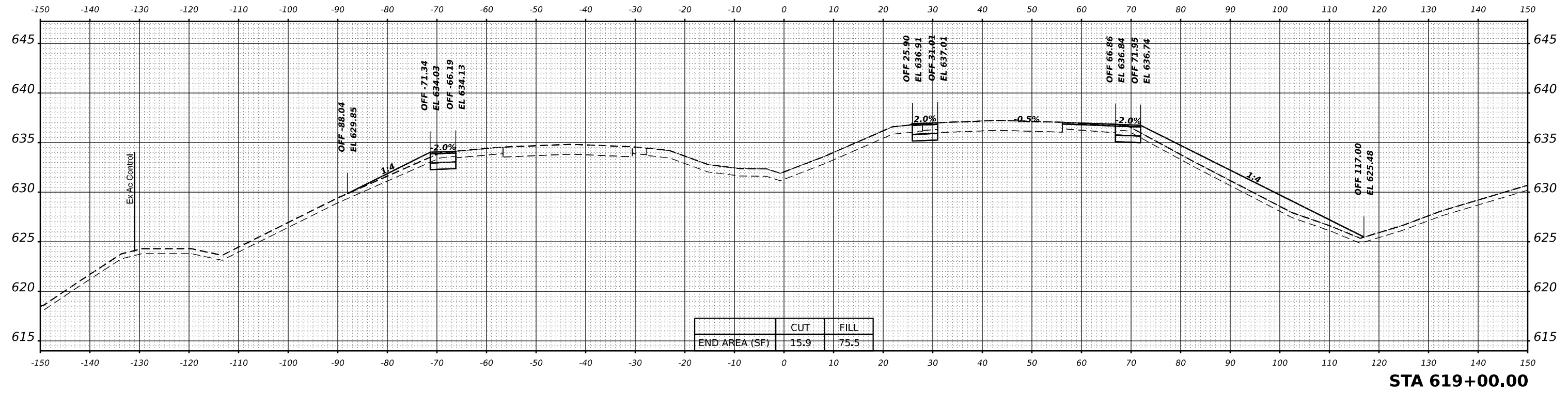
F.A.I. RTE.	SECTION	COUNTY	TOTAL SHEETS	SHEET NO.
I-80	FAI 80 22 BR	WILL	1201	920
			CONTRACT NO. 62R89	
		ILLINOIS	FED. AID PROJECT	

MODEL: BL\_P180\_W - 616+00.00 (Sheet)  
FILE NAME: p:\transystems\p180\dev\transystems\p180\Documents\Projects\2018\C4401\401\80022\02\TransSystems\CAD\05-2D\02-Container\PRE-STAGE\DT15C-CONTAINER\_P180\ROADWAY\_PRE-STAGE-P180.dgn

DATE	
BY	
FINAL SURVEY	SURVEYED
NOTE BOOK	PLOTTED
NO.	TEMPLATE
	AREAS
	CHECKED

DATE	
BY	
ORIGINAL SURVEY	SURVEYED
NOTE BOOK	PLOTTED
NO.	TEMPLATE
	AREAS
	CHECKED

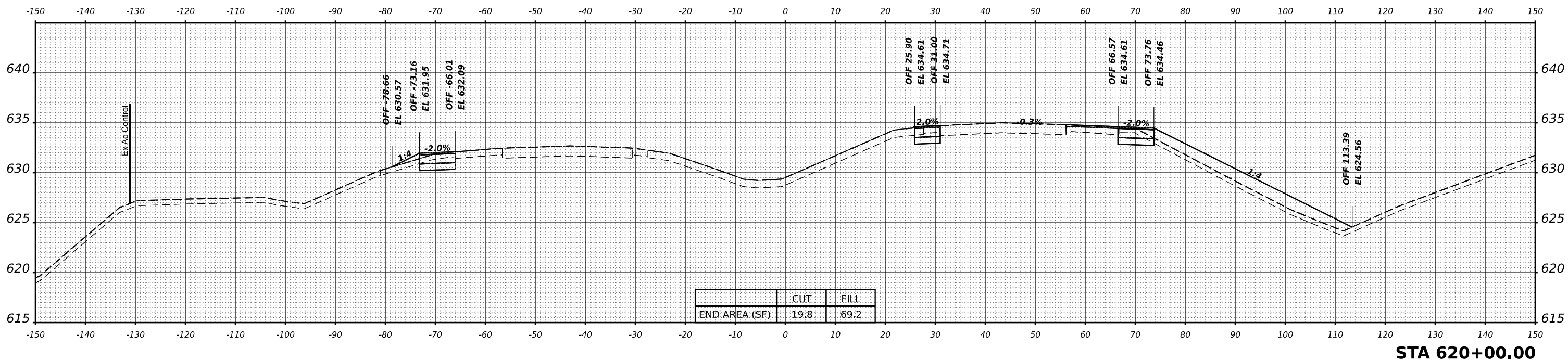
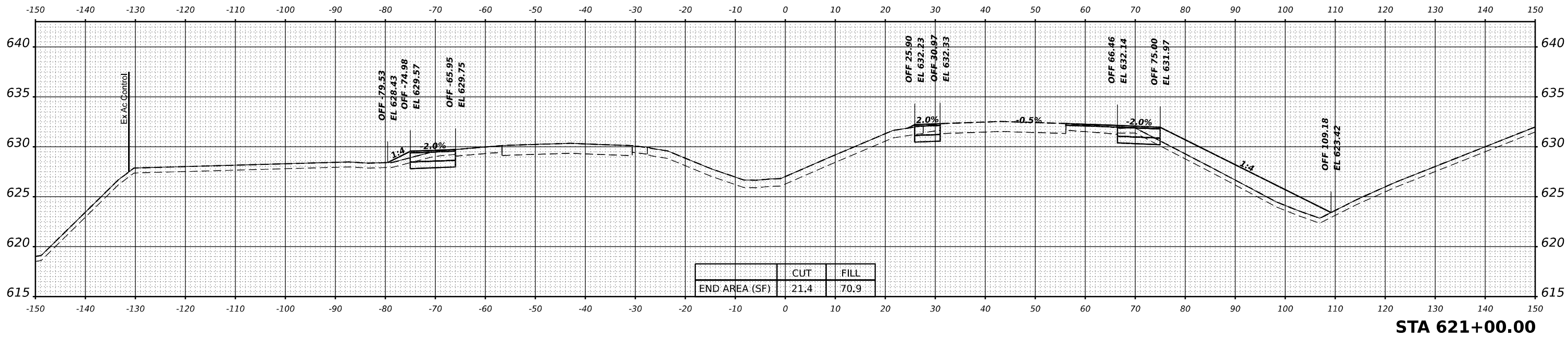
MODEL: BL\_P180\_W - 618+00.00 (Sheet)  
 FILE NAME: p:\transys\p180\dev\transys\p180\p180\Documents\Projects\2018\CH401\401\80022\02\TransSystems\CA\05\3D\02-Container\PRE-STAGE\DT15C-CONTAINER\_PP\_ROADWAY\_PRE-STAGE-PS.dgn



DATE	
BY	
FINISHED	
PLOTTED	
TEMPLATE	
NOTE BOOK	
AREAS CHECKED	
NO.	

DATE	
BY	
ORIGINAL SURVEY	
PLOTTED	
TEMPLATE	
AREAS CHECKED	
NO.	

MODEL: BL\_P1\_80\_W - 620+00.00 (Sheet)  
 FILE NAME: p:\transystems\p1\_80\Drawings\Documents\Projects\2018\C4401\401.8002\02-TransSystems\CAD\05-02-02-Container\PRE-STAGE\DT1-SC-CONTAINER\_PP\_ROADWAY\_PRE-STAGE-PR.dwg



**TRANSYSTEMS**

USER NAME = amkluver	DESIGNED - VLJ	REVISED -
PLOT SCALE = 0.16666633 1/16"	DRAWN - MBM	REVISED -
PLOT DATE = 10/5/2023	CHECKED - JMG	REVISED -
	DATE - 6/26/23	REVISED -

**STATE OF ILLINOIS  
 DEPARTMENT OF TRANSPORTATION**

**CROSS SECTIONS PRE-STAGE  
 I-80**

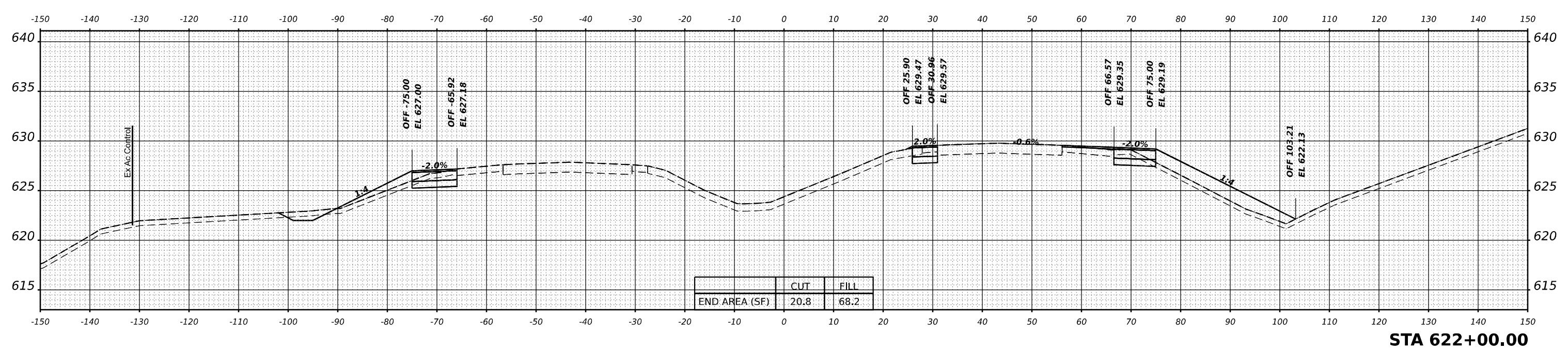
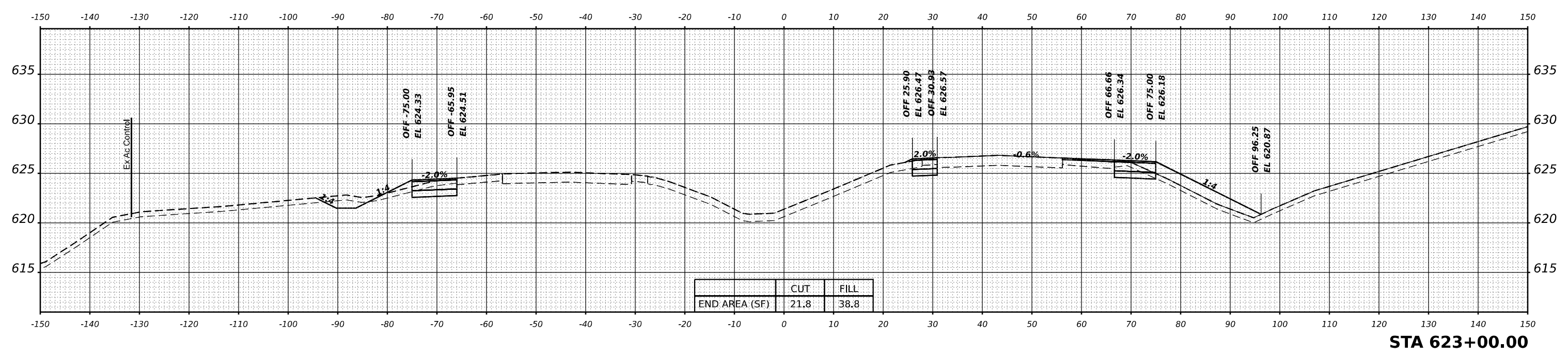
SCALE: 10:H 5:V SHEET 50 OF 62 SHEETS STA. 620+00.00 621+00.00

F.A.I. RTE.	SECTION	COUNTY	TOTAL SHEETS	SHEET NO.
I-80	FAI 80 22 BR	WILL	1201	922
CONTRACT NO. 62R89				
ILLINOIS		FED. AID PROJECT		

DATE	
BY	
FINAL SURVEY	SURVEYED
NOTE BOOK	PLOTTED
NO.	TEMPLATE
	AREAS
	CHECKED

DATE	
BY	
ORIGINAL SURVEY	SURVEYED
NOTE BOOK	PLOTTED
NO.	TEMPLATE
	AREAS
	CHECKED

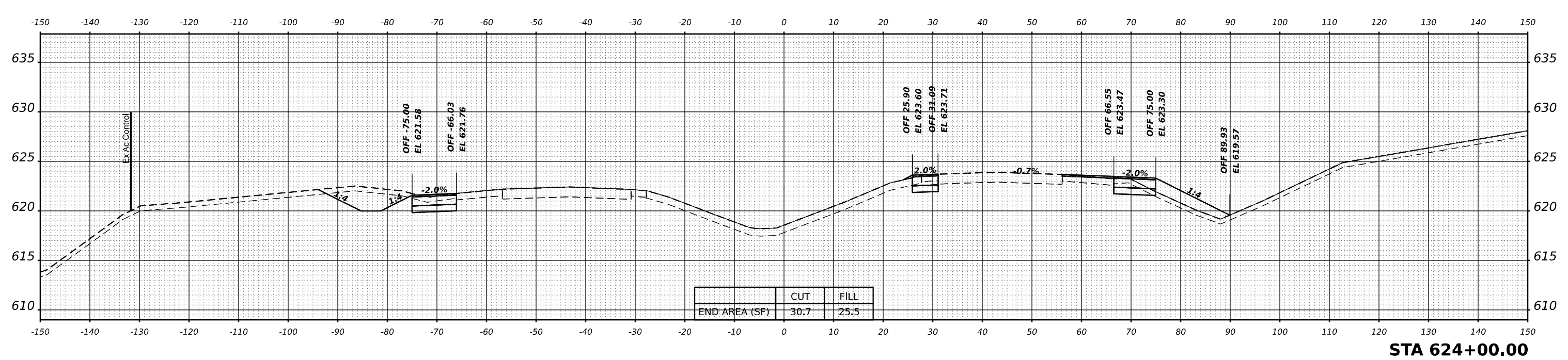
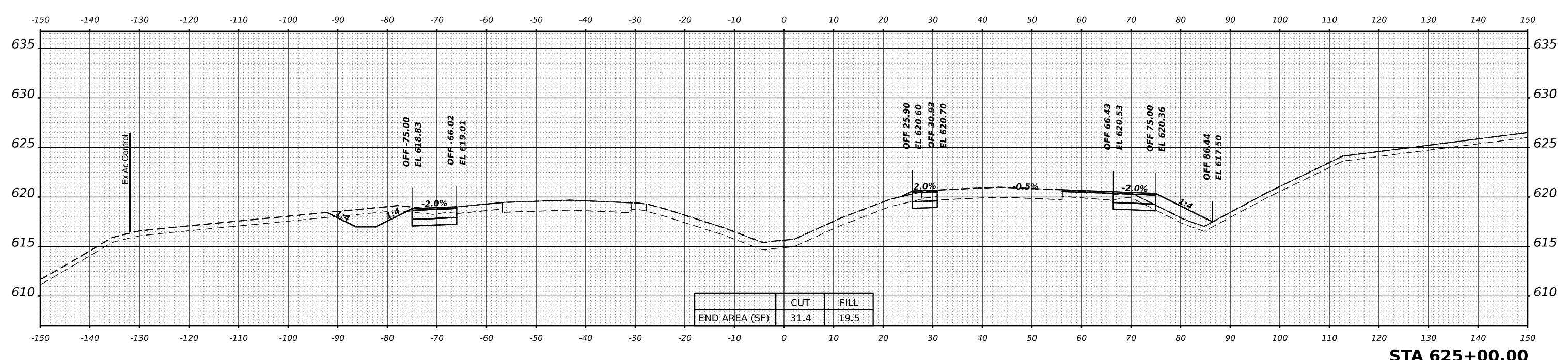
MODEL: BL\_P1\_80\_W - 622+00.00 (Sheet)  
 FILE NAME: p:\transystems\p1\_80\p1\_80\2022\02\TransSystems\CA\015\02-Container\PRE-STAGE\DT15-CONTAINER\_PP\_ROADWAY\_PRE-STAGE-PS.dgn



DATE	
BY	
FINISHED SURVEY	
PLOTTED	
NOTE BOOK	
AREAS CHECKED	

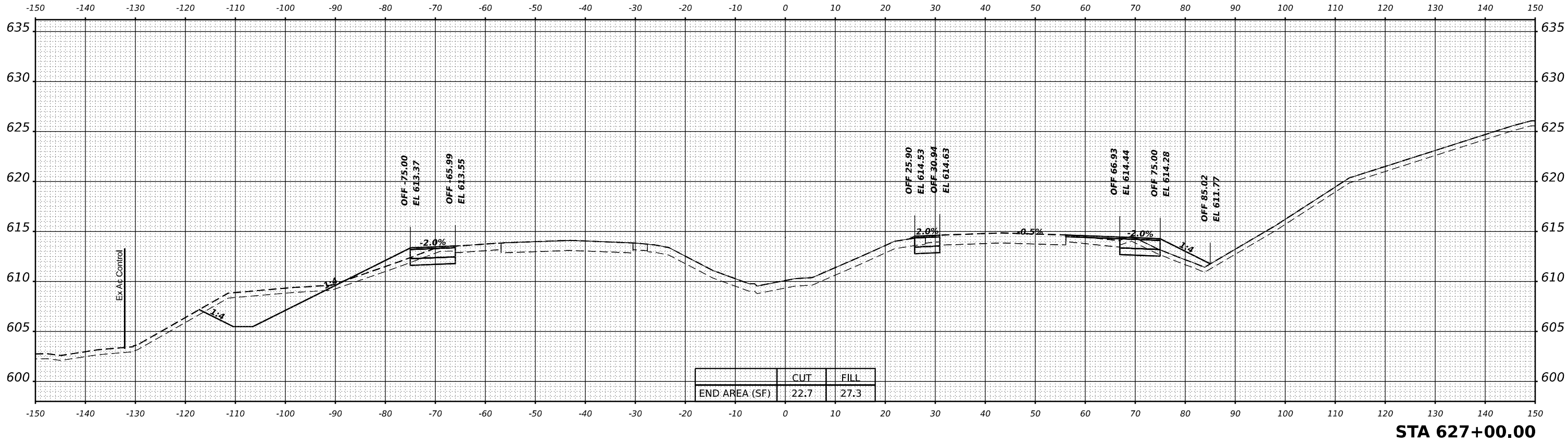
DATE	
BY	
ORIGINAL SURVEY	
PLOTTED	
NOTE BOOK	
AREAS CHECKED	

MODEL: BL\_P1\_180\_W - 624+00.00 (Sheet)  
 FILE NAME: p:\transystems\p1\_180\dev\transystems\p1\_180\Documents\Projects\2018\C401\401.180022\02-TransSystems\C401\5-D\02-Container\PRE-STAGE\DT15C-CONTAINER\_PP\_ROADWAY\_PRE-STAGE-PS.dgn



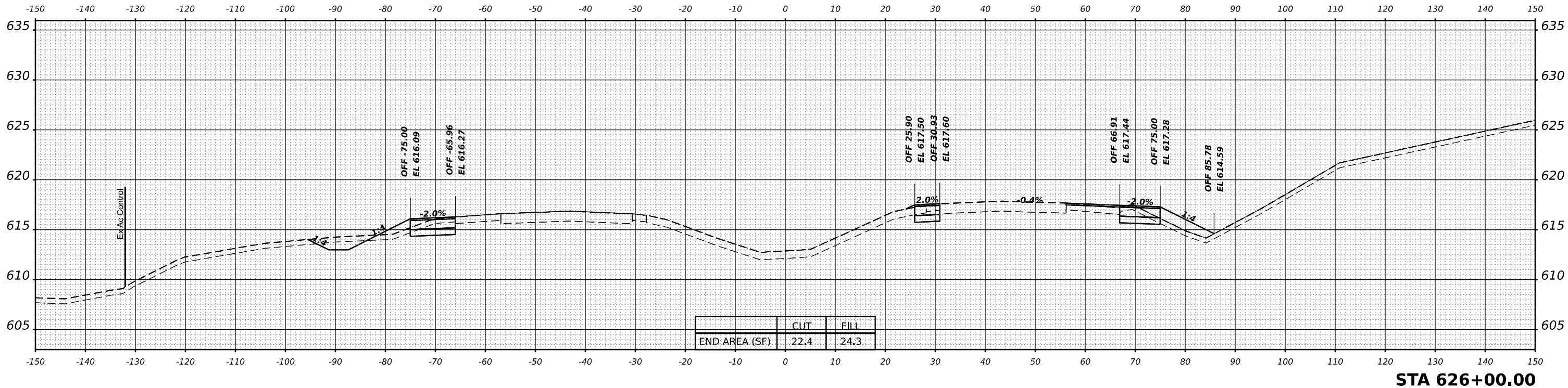


DATE	
BY	
SURVEYED	
PLOTTED	
TEMPLATE	
NOTE BOOK	
AREAS CHECKED	
NO.	



STA 627+00.00

DATE	
BY	
SURVEYED	
PLOTTED	
TEMPLATE	
NOTE BOOK	
AREAS CHECKED	
NO.	



STA 626+00.00



USER NAME = amkluver	DESIGNED - VLJ	REVISED -
PLOT SCALE = 0.16666633 1/ in.	DRAWN - MBM	REVISED -
PLOT DATE = 10/5/2023	CHECKED - JMG	REVISED -
	DATE - 6/26/23	REVISED -

STATE OF ILLINOIS  
DEPARTMENT OF TRANSPORTATION

CROSS SECTIONS PRE-STAGE  
I-80

SCALE: 10:H 5:V SHEET 53 OF 62 SHEETS STA. 626+00.00 627+00.00

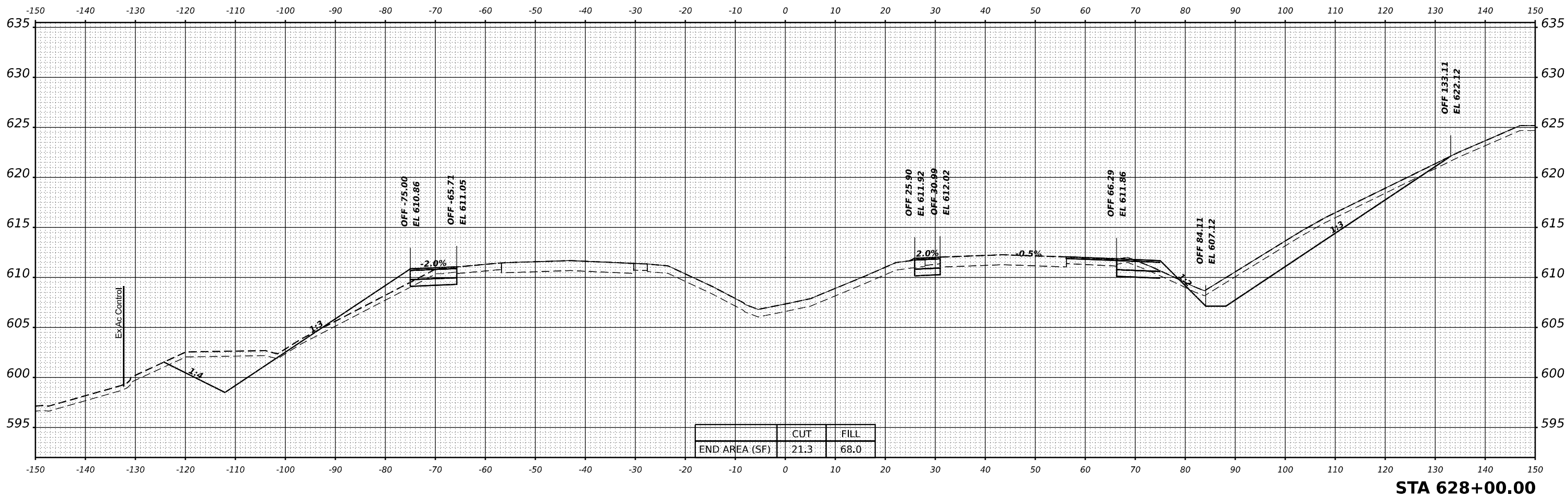
F.A.I. RTE.	SECTION	COUNTY	TOTAL SHEETS	SHEET NO.
I-80	FAI 80 22 BR	WILL	1201	925
				CONTRACT NO. 62R89
		ILLINOIS	FED. AID PROJECT	

MODEL: BL\_P1\_80\_W - 626+00.00 (Sheet)  
FILE NAME: p:\transystems\p1\_80\dev\transystems\p1\_80\Documents\Projects\2018\C401\401\80022\02\TransSystems\CAD\05-SD\02-Container\PRE-STAGE\DT15-CONTAINER\_PP\_ROADWAY\_PRE-STAGE-PS.dgn

FINAL SURVEY	SURVEYED	BY	DATE
NOTE BOOK	PLOTTED		
NO.	TEMPLATE		
	AREAS		
	CHECKED		

ORIGINAL SURVEY	SURVEYED	BY	DATE
NOTE BOOK	PLOTTED		
NO.	TEMPLATE		
	AREAS		
	CHECKED		

MODEL: BL\_P1\_80\_W - 628 +00.00 (Sheet)  
 FILE NAME: p:\transys\p1\_80\dev\transys\p1\_80\p1\_80\2022\2022\TransSystems\CA\05-3D\02-Container\PRE-STAGE\DT15C-CONTAINER\_P1\_80\ROADWAY\_PRE-STAGE-P6.dgn



**STA 628+00.00**

**TRANSYSTEMS**

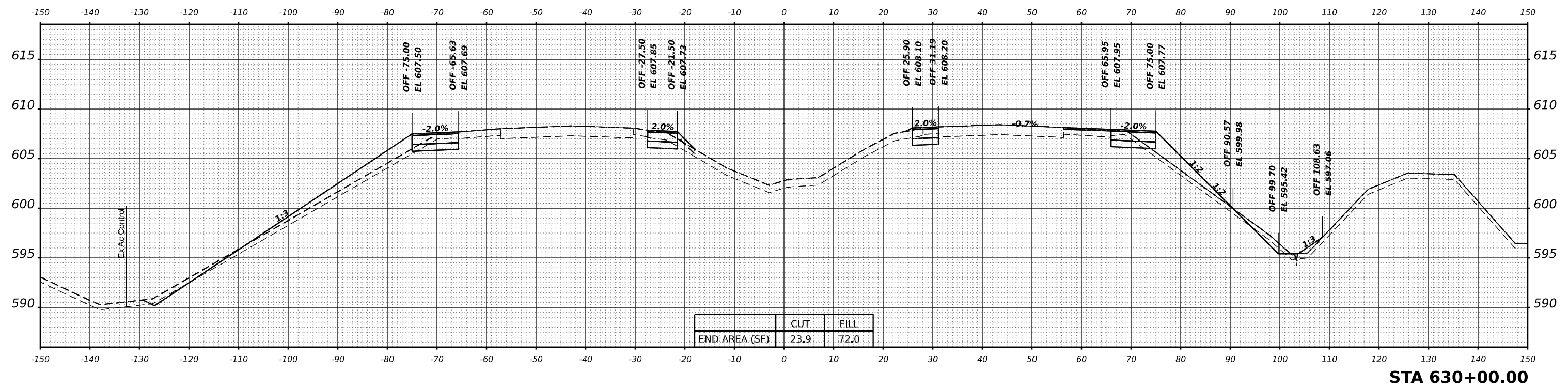
USER NAME = amkluver	DESIGNED - VLJ	REVISED -
PLOT SCALE = 0.16666633 1/ in.	DRAWN - MBM	REVISED -
PLOT DATE = 10/5/2023	CHECKED - JMG	REVISED -
	DATE - 6/26/23	REVISED -

**STATE OF ILLINOIS  
DEPARTMENT OF TRANSPORTATION**

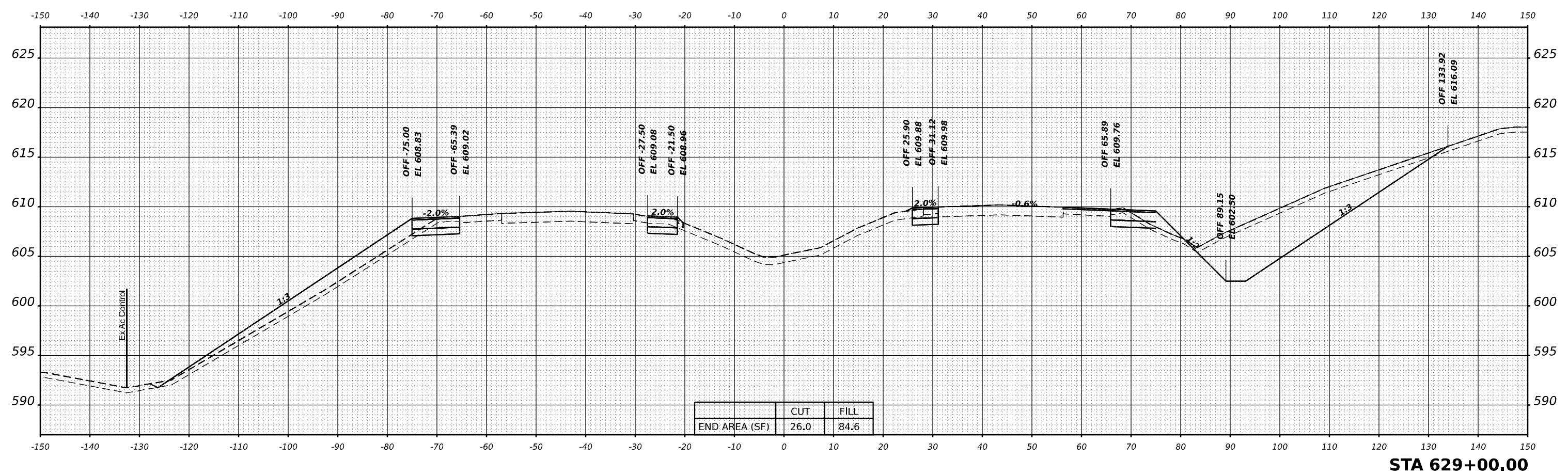
<b>CROSS SECTIONS PRE-STAGE</b>			
<b>I-80</b>			
SCALE: 10:H 5:V	SHEET 54	OF 62 SHEETS	STA. 628+00.00

F.A.I. RTE.	SECTION	COUNTY	TOTAL SHEETS	SHEET NO.
I-80	FAI 80 22 BR	WILL	1201	926
				CONTRACT NO. 62R89
				ILLINOIS FED. AID PROJECT

DATE	
BY	
SURVEYED	
PLOTTED	
TEMPLATE	
AREAS	
AREAS CHECKED	
NO.	



DATE	
BY	
SURVEYED	
PLOTTED	
TEMPLATE	
AREAS	
AREAS CHECKED	
NO.	



MODEL: BL\_RL\_80\_W - 629+00.00 (Sheet)  
 FILE NAME: p:\transystems\p\dev\transystems\show\based\documents\projects\2018\C401\401.80022\02\TransSystems\CAD\05-3D\02-Container\PRE-STAGE\DT15-CONTAINER\_PR\_ROADWAY\_PRE-STAGE-PR.dwg



USER NAME	= amkluver	DESIGNED	- VLJ	REVISED	-
PLOT SCALE	= 0.16666633 1/ in.	DRAWN	- MBM	REVISED	-
PLOT DATE	= 10/5/2023	CHECKED	- JMG	REVISED	-
		DATE	- 6/26/23	REVISED	-

**STATE OF ILLINOIS  
DEPARTMENT OF TRANSPORTATION**

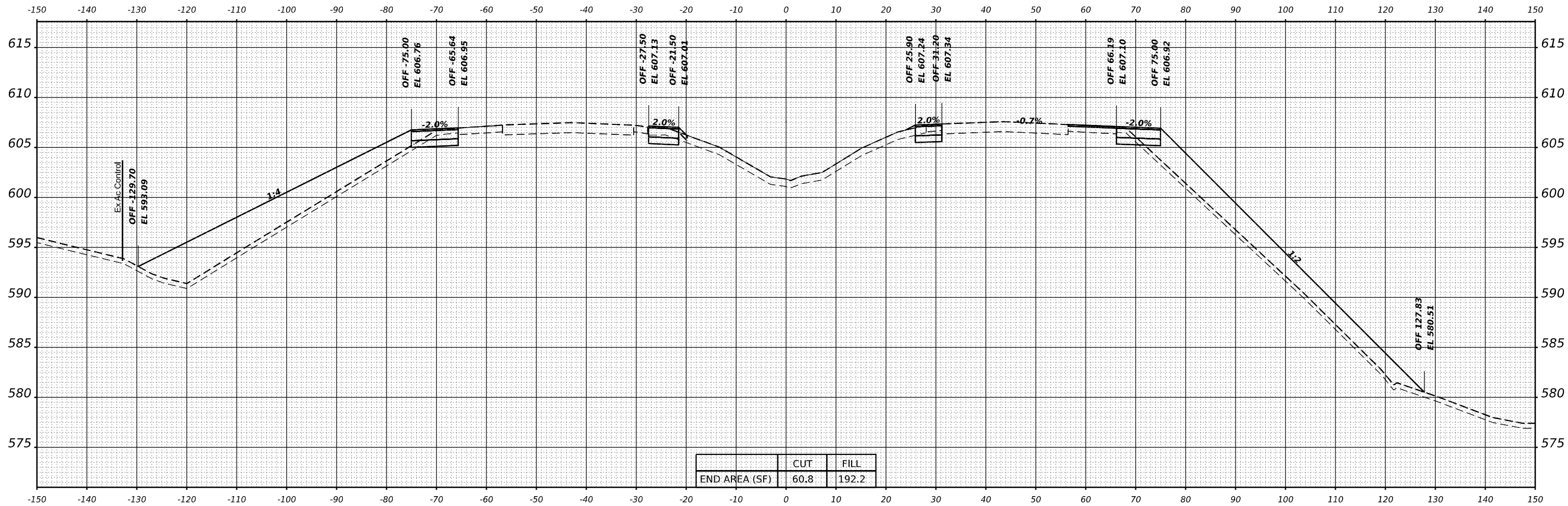
<b>CROSS SECTIONS PRE-STAGE</b>					
<b>I-80</b>					
SCALE: 10:H 5:V	SHEET 55	OF 62 SHEETS	STA. 629+00.00	630+00.00	

F.A.I. RTE.	SECTION	COUNTY	TOTAL SHEETS	SHEET NO.
I-80	FAI 80 22 BR	WILL	1201	927
CONTRACT NO. 62R89				
ILLINOIS FED. AID PROJECT				

FINAL SURVEY	SURVEYED	BY	DATE
NOTE BOOK	PLOTTED		
NO.	TEMPLATE		
	AREAS		
	CHECKED		

ORIGINAL SURVEY	SURVEYED	BY	DATE
NOTE BOOK	PLOTTED		
NO.	TEMPLATE		
	AREAS		
	CHECKED		

MODEL: BL\_P\_RL\_80\_W - 631+00.00 (Sheet)  
 FILE NAME: p:\transys\emph\zab\dev\transys\corp\p\proj\docs\documents\projects\2018\c-401\401\80022\02-TransSystems\CA\015-SD\02-Container\PRE-STAGE\DT15C-CONTAINER\_PP\_ROADWAY\_PRE-STAGE-R6.dgn



STA 631+00.00

**TRANSYSTEMS**

USER NAME = amkluver	DESIGNED - VLJ	REVISED -
	DRAWN - MBM	REVISED -
PLOT SCALE = 0.16666633 1/ in.	CHECKED - JMG	REVISED -
PLOT DATE = 10/5/2023	DATE - 6/26/23	REVISED -

**STATE OF ILLINOIS  
DEPARTMENT OF TRANSPORTATION**

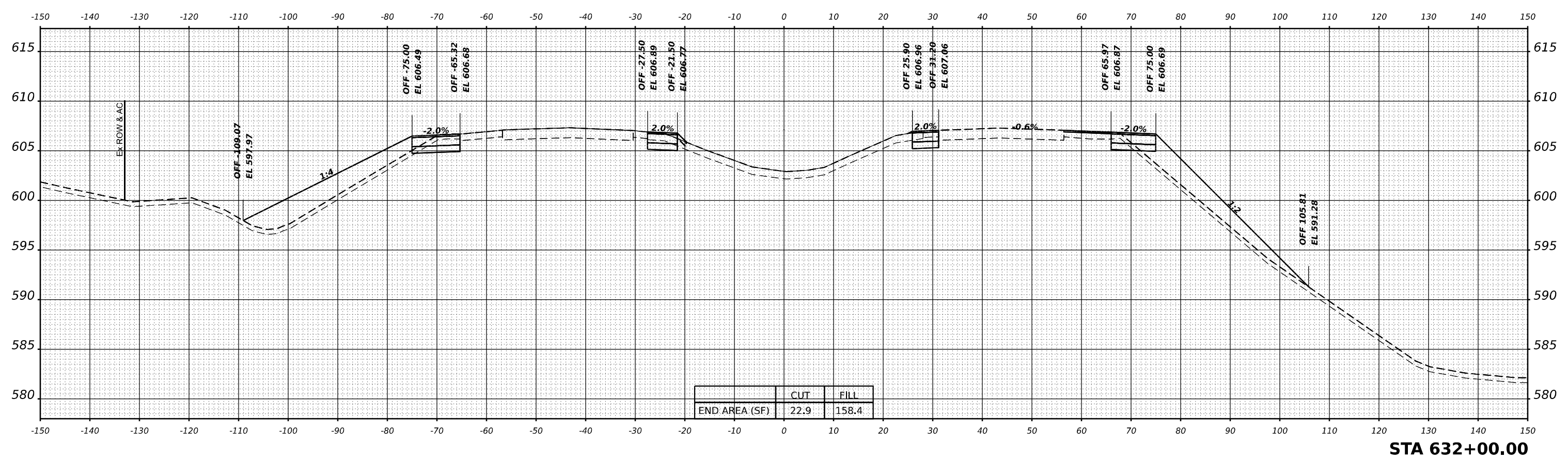
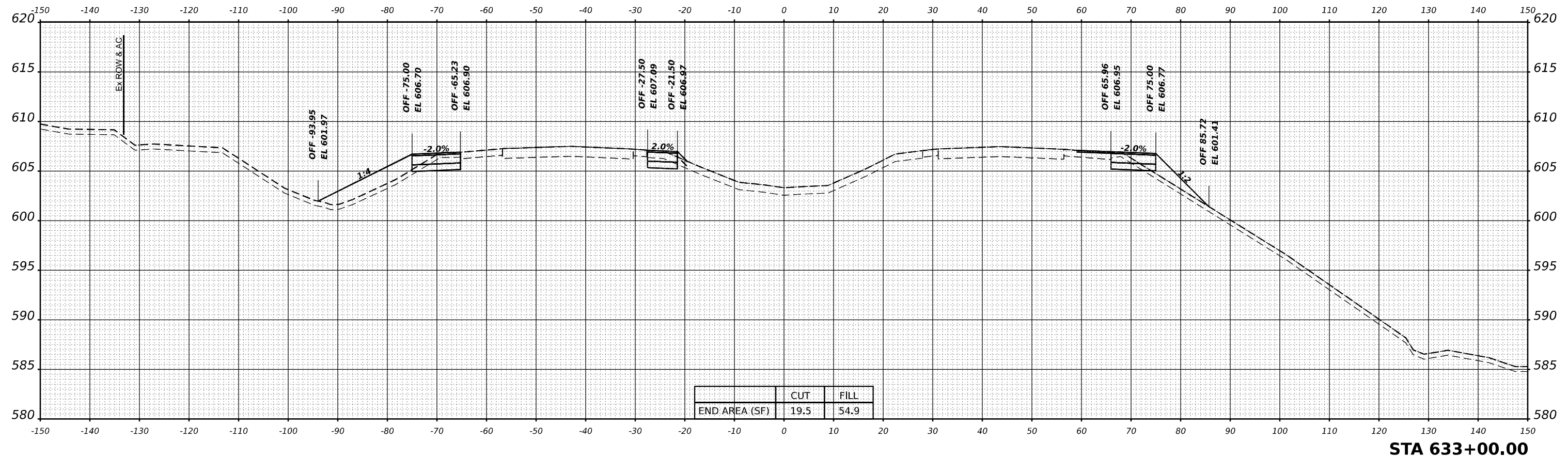
CROSS SECTIONS PRE-STAGE I-80			
SCALE: 10:H 5:V	SHEET 56	OF 62 SHEETS	STA. 631+00.00

F.A.I. RTE.	SECTION	COUNTY	TOTAL SHEETS	SHEET NO.
I-80	FAI 80 22 BR	WILL	1201	928
			CONTRACT NO. 62R89	
		ILLINOIS	FED. AID PROJECT	

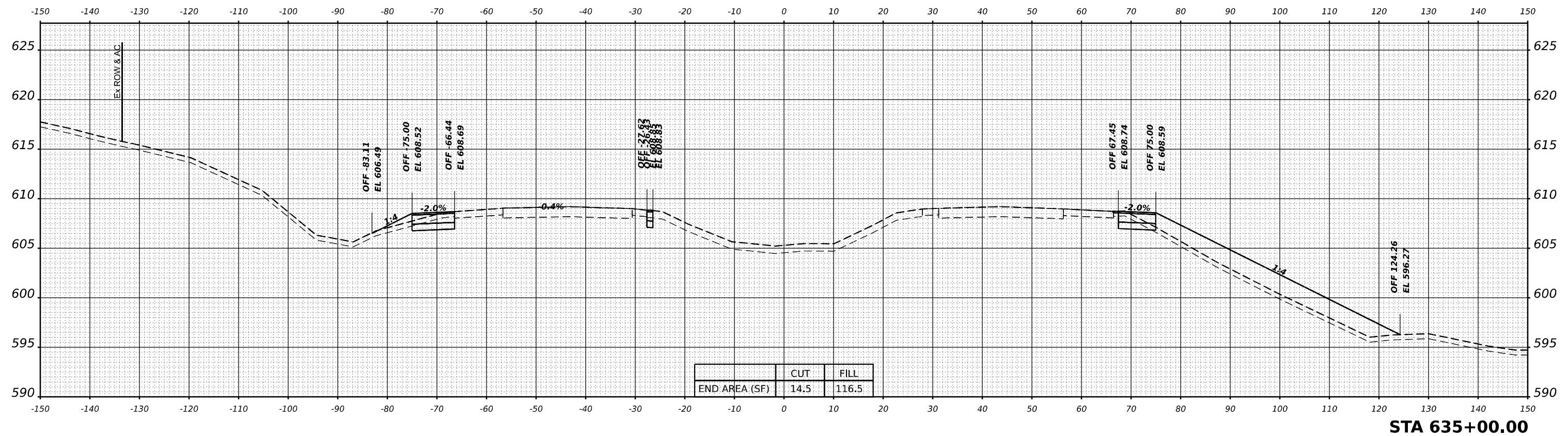
DATE	
BY	
SURVEYED	
PLOTTED	
TEMPLATE	
AREAS	
AREAS CHECKED	
NO.	
FINAL SURVEY	
NOTE BOOK	

DATE	
BY	
SURVEYED	
PLOTTED	
TEMPLATE	
AREAS	
AREAS CHECKED	
NO.	
ORIGINAL SURVEY	
NOTE BOOK	

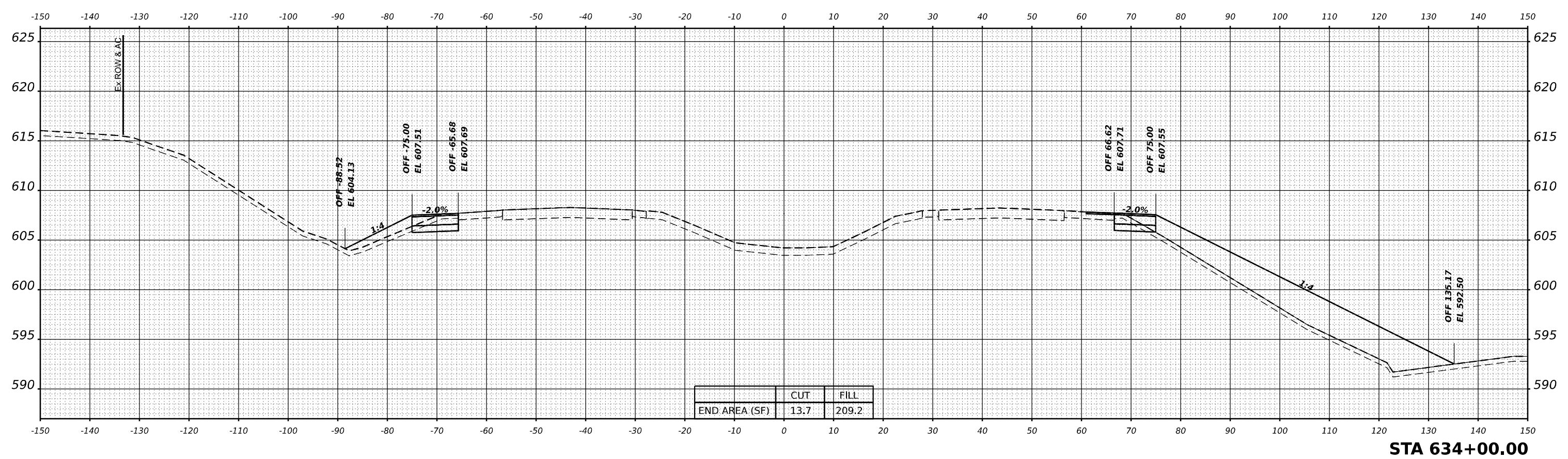
MODEL: BL\_P1\_80\_W - 632+00.00 (Sheet)  
 FILE NAME: p:\transystems\p1\_80\dev\transystems\p1\_80\Documents\Projects\2018\C401\401.80022\02-TransSystems\CAD\05-3D\02-Container\PRE-STAGE\DT15C-CONTAINER\_PP\_ROADWAY\_PRE-STAGE-PS.dgn



DATE	
BY	
NO.	
FINAL SURVEY	SURVEYED
NOTE BOOK	PLOTTED
AREAS CHECKED	TEMPLATE
	AREAS
	CHECKED



DATE	
BY	
NO.	
ORIGINAL SURVEY	SURVEYED
NOTE BOOK	PLOTTED
AREAS CHECKED	TEMPLATE
	AREAS
	CHECKED



MODEL: BL\_P1\_80\_W - 634+00.00 (Sheet)  
 FILE NAME: p:\transystems\p1\80\dev\transystems\p1\80\2022\02\TransSystems\CA\05-3D\02-Container\PRE-STAGE\DT15C-CONTAINER\_PP\_ROADWAY\_PRE-STAGE-PS.dgn

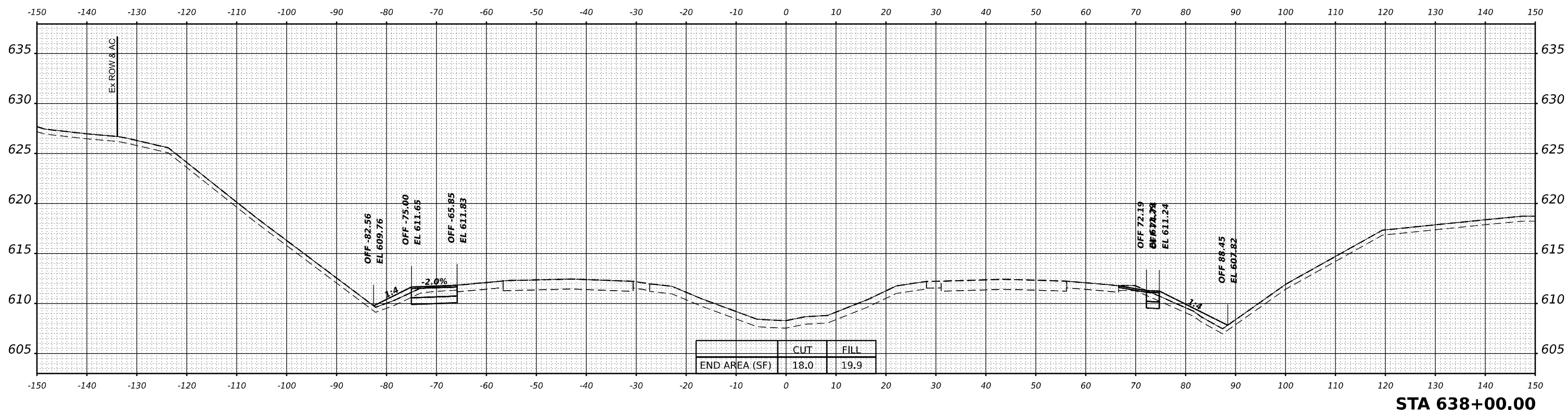
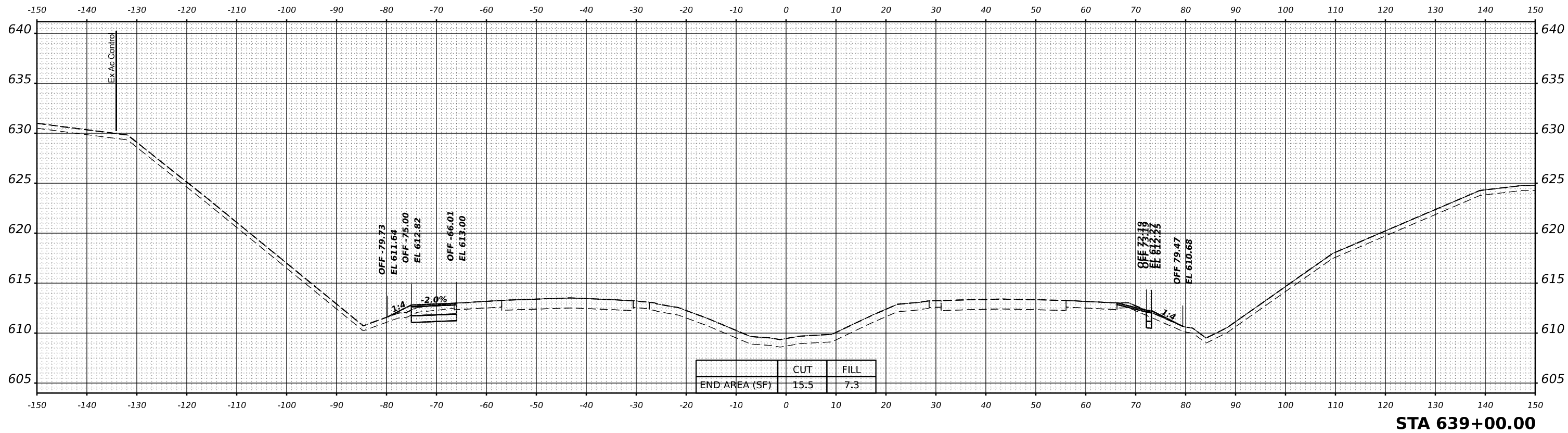
<b>TRANSYSTEMS</b>	USER NAME = amkluver	DESIGNED - VLJ	REVISED -	<b>STATE OF ILLINOIS DEPARTMENT OF TRANSPORTATION</b>	<b>CROSS SECTIONS PRE-STAGE I-80</b>			F.A.I. RTE. = I-80	SECTION = FAI 80 22 BR	COUNTY = WILL	TOTAL SHEETS = 1201	SHEET NO. = 930
	PLOT SCALE = 0.16666633 1/16"	CHECKED - JMG	REVISED -		SCALE: 10:H 5:V	SHEET 58 OF 62 SHEETS	STA. 634+00.00	635+00.00	CONTRACT NO. 62R89		ILLINOIS	FED. AID PROJECT
	PLOT DATE = 10/5/2023	DATE = 6/26/23	REVISED -									



DATE	
BY	
NO.	
FINAL SURVEY	SURVEYED
NOTE BOOK	PLOTTED
AREAS CHECKED	TEMPLATE
	AREAS
	CHECKED

DATE	
BY	
NO.	
ORIGINAL SURVEY	SURVEYED
NOTE BOOK	PLOTTED
AREAS CHECKED	TEMPLATE
	AREAS
	CHECKED

MODEL: BL\_P1\_80\_W - 638 +00.00 (Sheet)  
 FILE NAME: p:\transystems\p1\dev\transystems\p1\p1\Documents\Projects\2018\C401\401\80022\02\TransSystems\CAD\05-3D\02-Container\PRE-STAGE\DT15C-CONTAINER\_PP\_ROADWAY\_PRE-STAGE-PS.dgn



**TRANSYSTEMS**

USER NAME	= amkluver
DESIGNED	- VLJ
DRAWN	- MBM
CHECKED	- JMG
PLOT DATE	= 10/5/2023

REVISED	-
REVISED	-
REVISED	-
REVISED	-

**STATE OF ILLINOIS  
DEPARTMENT OF TRANSPORTATION**

**CROSS SECTIONS PRE-STAGE  
I-80**

SCALE: 10:H 5:V SHEET 60 OF 62 SHEETS STA. 638+00.00 639+00.00

F.A.I. RTE.	SECTION	COUNTY	TOTAL SHEETS	SHEET NO.
I-80	FAI 80 22 BR	WILL	1201	932
				CONTRACT NO. 62R89
		ILLINOIS	FED. AID PROJECT	

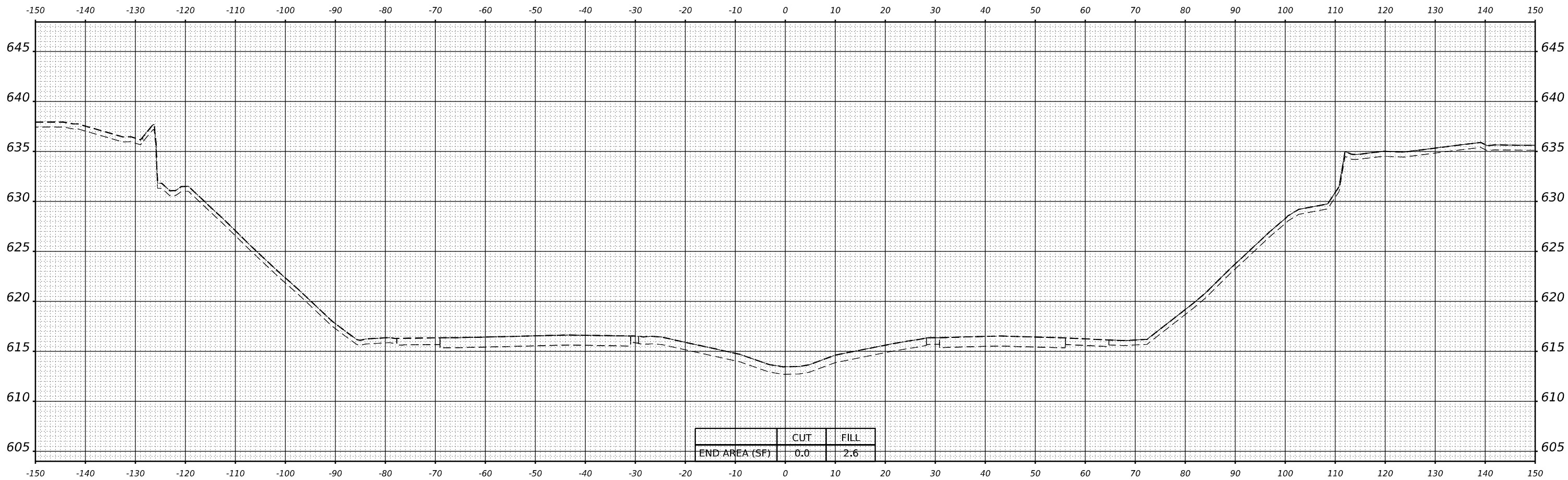




FINAL SURVEY	SURVEYED	BY	DATE
NOTE BOOK	PLOTTED		
NO.	TEMPLATE		
	AREAS		
	CHECKED		

ORIGINAL SURVEY	SURVEYED	BY	DATE
NOTE BOOK	PLOTTED		
NO.	TEMPLATE		
	AREAS		
	CHECKED		

MODEL: BL\_RL\_80\_W - 642+00.00 (Sheet)  
 FILE NAME: p:\transystems\p\z\dev\transystems\source\documents\projects\2018\C4401401\80022\02-TransSystems\C44015-D\02-Container\PRE-STAGE\DT15-CONTAINER\_PP\_ROADWAY\_PRE-STAGE-R6.dgn



**STA 642+00.00**

**TRANSYSTEMS**

USER NAME = amkluver	DESIGNED - VLJ	REVISED -
PLOT SCALE = 0.16666633 1/ in.	DRAWN - MBM	REVISED -
PLOT DATE = 10/5/2023	CHECKED - JMG	REVISED -
	DATE - 6/26/23	REVISED -

**STATE OF ILLINOIS  
DEPARTMENT OF TRANSPORTATION**

**CROSS SECTIONS PRE-STAGE  
I-80**

SCALE: 10:H 5:V SHEET 62 OF 62 SHEETS STA. 642+00.00

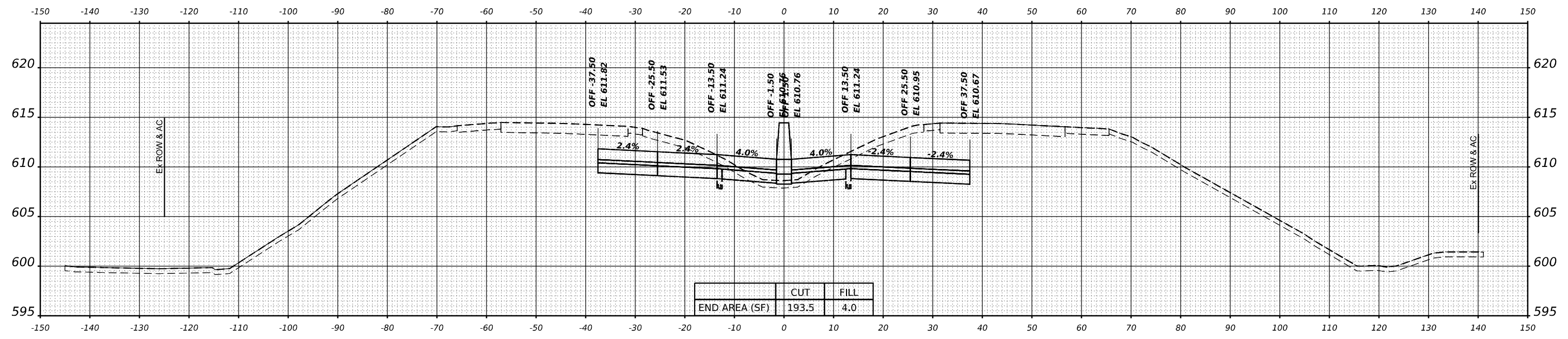
F.A.I. RTE.	SECTION	COUNTY	TOTAL SHEETS	SHEET NO.
I-80	FAI 80 22 BR	WILL	1201	934
			CONTRACT NO. 62R89	
		ILLINOIS	FED. AID PROJECT	



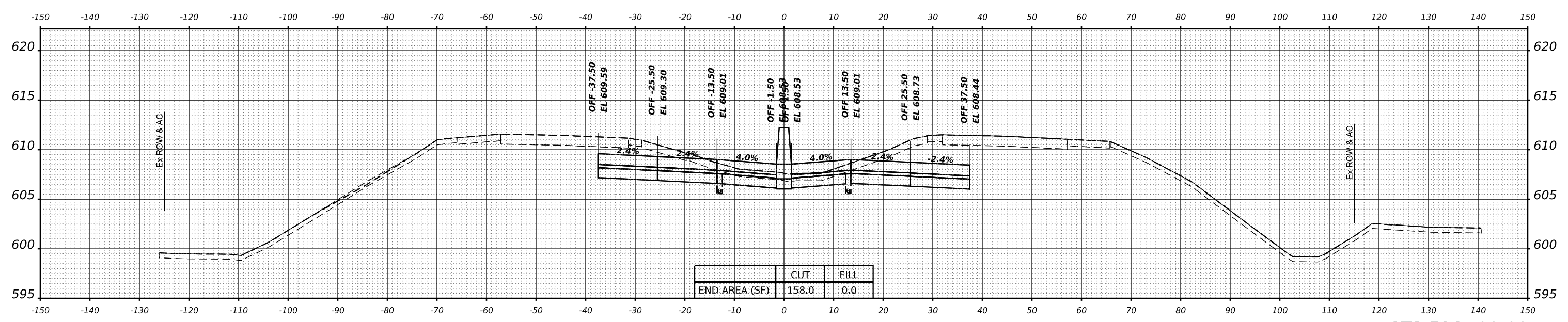
FINAL SURVEY	SURVEYED	DATE
NOTE BOOK	PLOTTED	BY
NO.	TEMPLATE	
	AREAS	
	CHECKED	

ORIGINAL SURVEY	SURVEYED	DATE
NOTE BOOK	PLOTTED	BY
NO.	TEMPLATE	
	AREAS	
	CHECKED	

MODEL: BL\_P180\_W - 521+00.00 (Sheet)  
 FILE NAME: p:\transystems\p180\dev\transystems\p180\stage1\01TSC-CONTAINER\_P180\_ROADWAY\_51-84.dgn

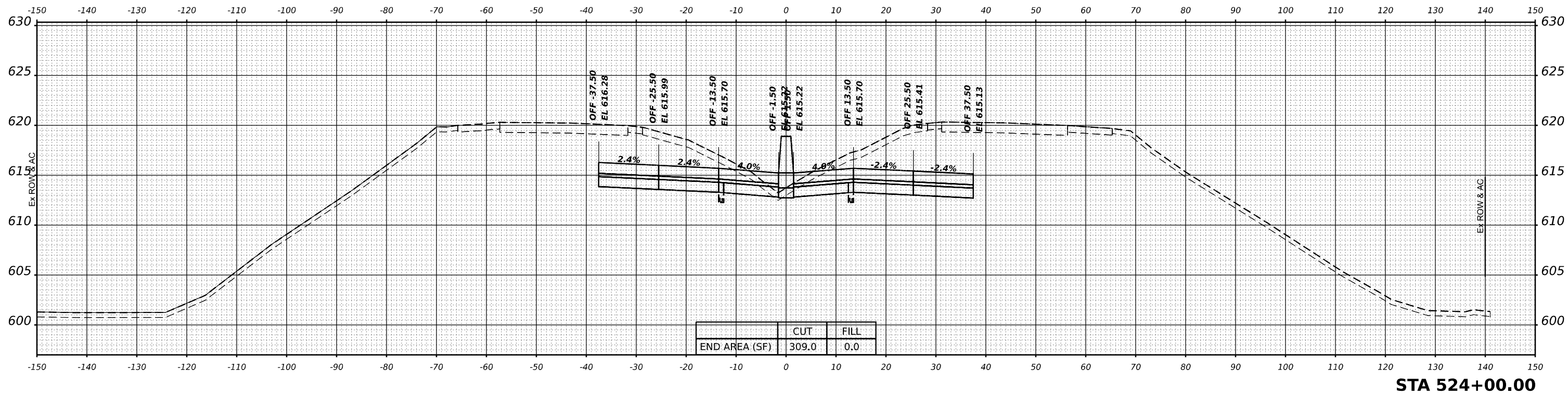


**STA 522+00.00**



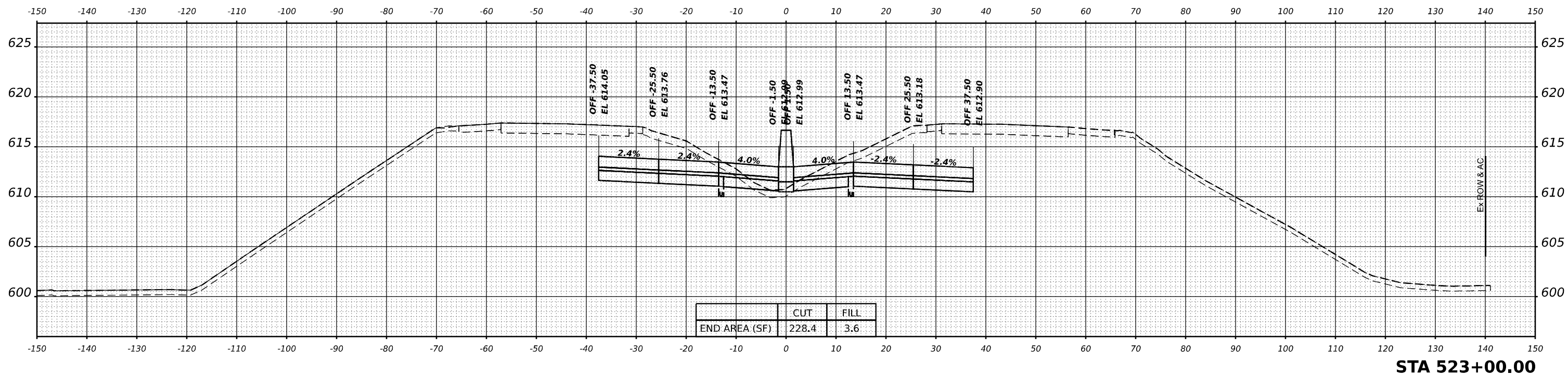
**STA 521+00.00**

DATE	
BY	
FINAL SURVEY	SURVEYED
NOTE BOOK	PLOTTED
NO.	TEMPLATE
	AREAS
	CHECKED



**STA 524+00.00**

DATE	
BY	
ORIGINAL SURVEY	SURVEYED
NOTE BOOK	PLOTTED
NO.	TEMPLATE
	AREAS
	CHECKED



**STA 523+00.00**



USER NAME	= amkluver
DESIGNED	- VLJ
DRAWN	- MBM
CHECKED	- JMG
DATE	- 6/26/23
PLOT SCALE	= 0.16666633 1/ in.
PLOT DATE	= 10/5/2023

REVISED	-
REVISED	-
REVISED	-
REVISED	-

**STATE OF ILLINOIS  
DEPARTMENT OF TRANSPORTATION**

**CROSS SECTIONS STAGE 1  
I-80**

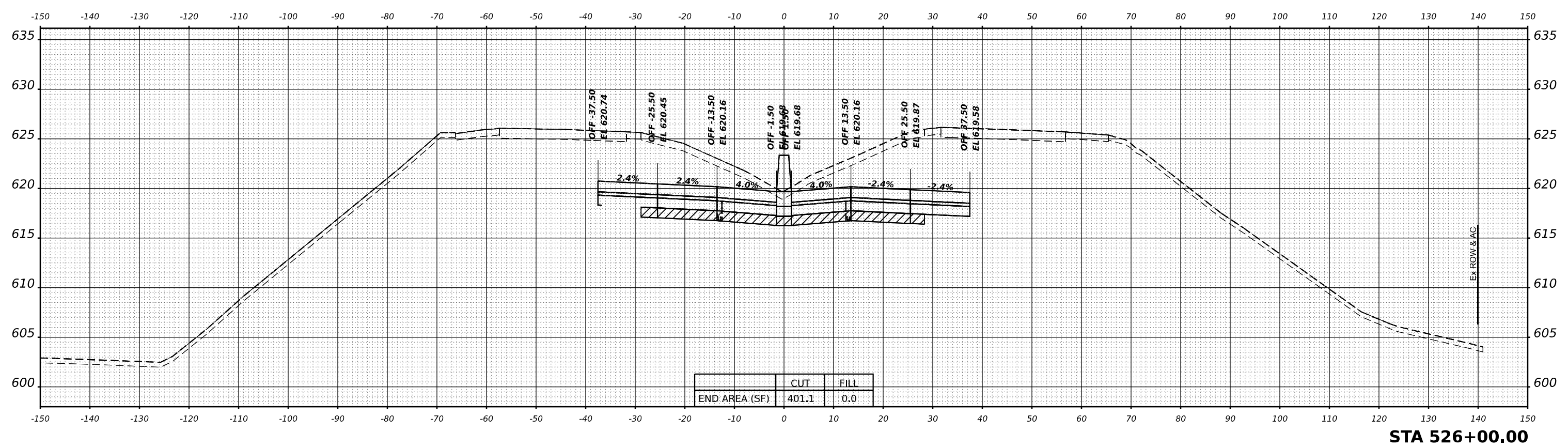
SCALE:10:H 5:V SHEET 3 OF 65 SHEETS STA. 523+00.00 524+00.00

F.A.I. RTE.	SECTION	COUNTY	TOTAL SHEETS	SHEET NO.
I-80	FAI 80 22 BR	WILL	1201	937
CONTRACT NO. 62R89				

ILLINOIS FED. AID PROJECT

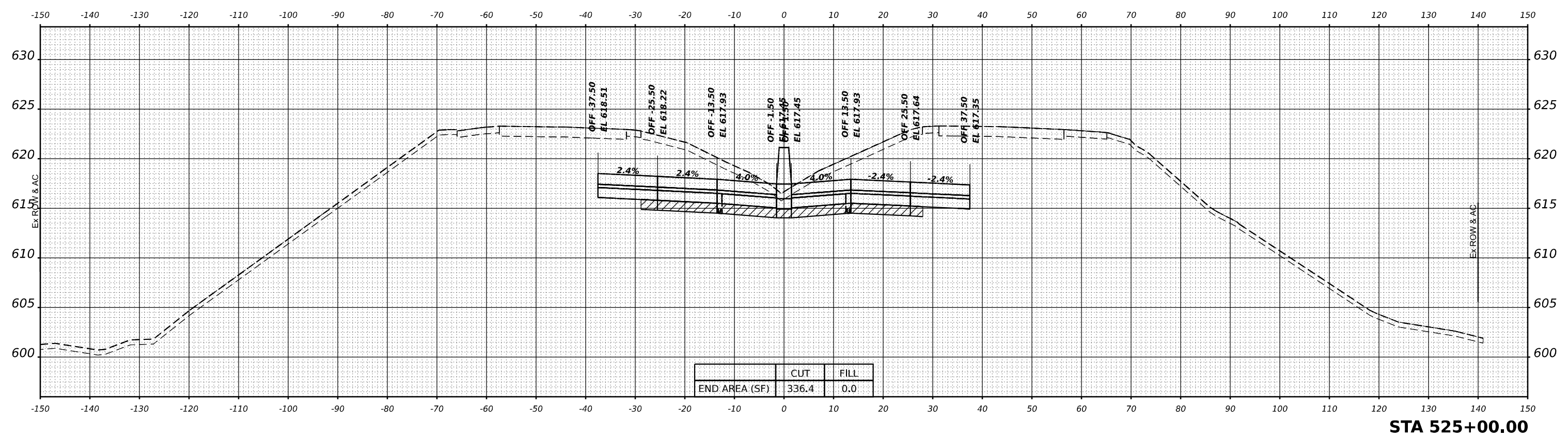
MODEL: BL\_P1\_80\_W\_523+00.00 (Sheet)  
FILE NAME: p:\transystems\p1\80\22\br\stage1\01\1015\02-containers\stage1\_01\1015-02-containers\_P1\_80\_roadway\_51-84.dgn

FINAL SURVEY	SURVEYED	DATE
NOTE BOOK	PLOTTED	BY
NO.	TEMPLATE	
	AREAS CHECKED	
	AREAS CHECKED	



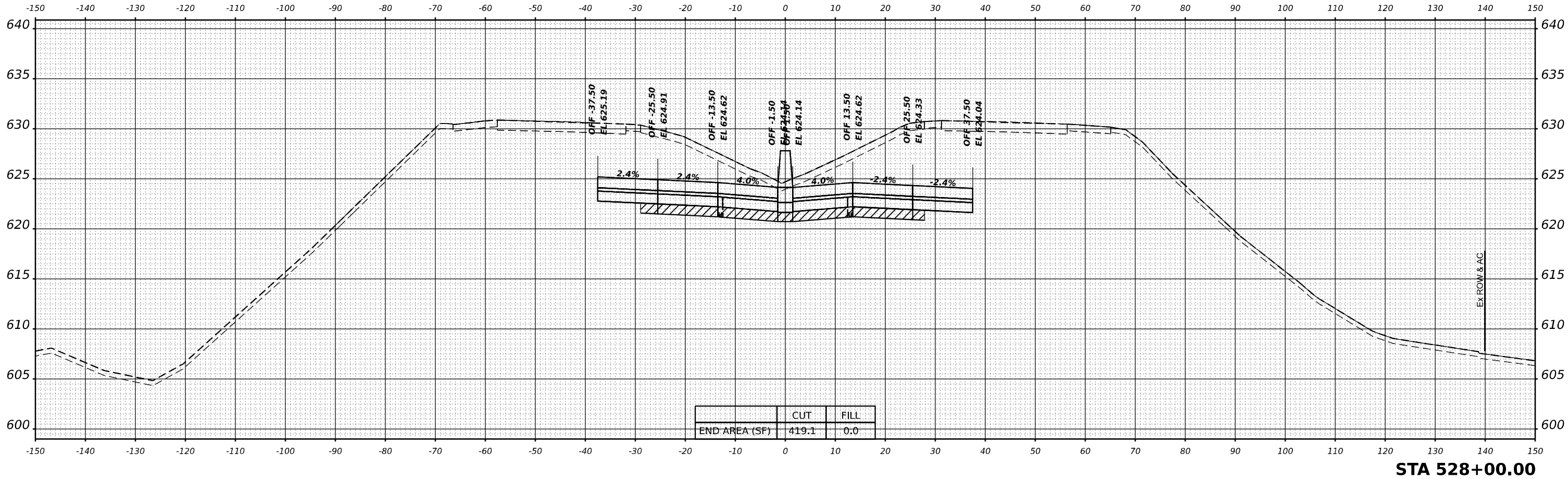
STA 526+00.00

ORIGINAL SURVEY	SURVEYED	DATE
NOTE BOOK	PLOTTED	BY
NO.	TEMPLATE	
	AREAS CHECKED	
	AREAS CHECKED	



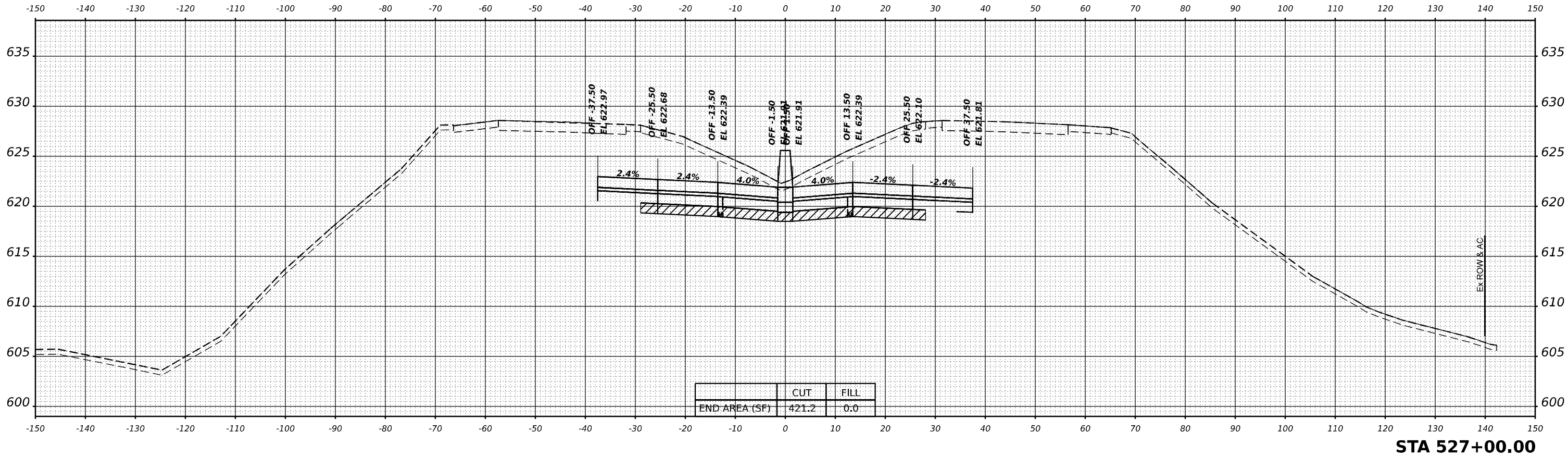
STA 525+00.00

FINAL SURVEY NO.	SURVEYED	DATE
NOTE BOOK	PLOTTED	BY
AREAS CHECKED	TEMPLATE	
	AREAS	



**STA 528+00.00**

ORIGINAL SURVEY NO.	SURVEYED	DATE
NOTE BOOK	PLOTTED	BY
AREAS CHECKED	TEMPLATE	
	AREAS	



**STA 527+00.00**



USER NAME = amkluver	DESIGNED - VLJ	REVISED -
PLOT SCALE = 0.16666633 1/ in.	DRAWN - MBM	REVISED -
PLOT DATE = 10/5/2023	CHECKED - JMG	REVISED -
	DATE - 6/26/23	REVISED -

**STATE OF ILLINOIS  
DEPARTMENT OF TRANSPORTATION**

<b>CROSS SECTIONS STAGE 1</b>			
<b>I-80</b>			
SCALE:10:H 5:V	SHEET 5	OF 65 SHEETS	STA. 527+00.00 528+00.00

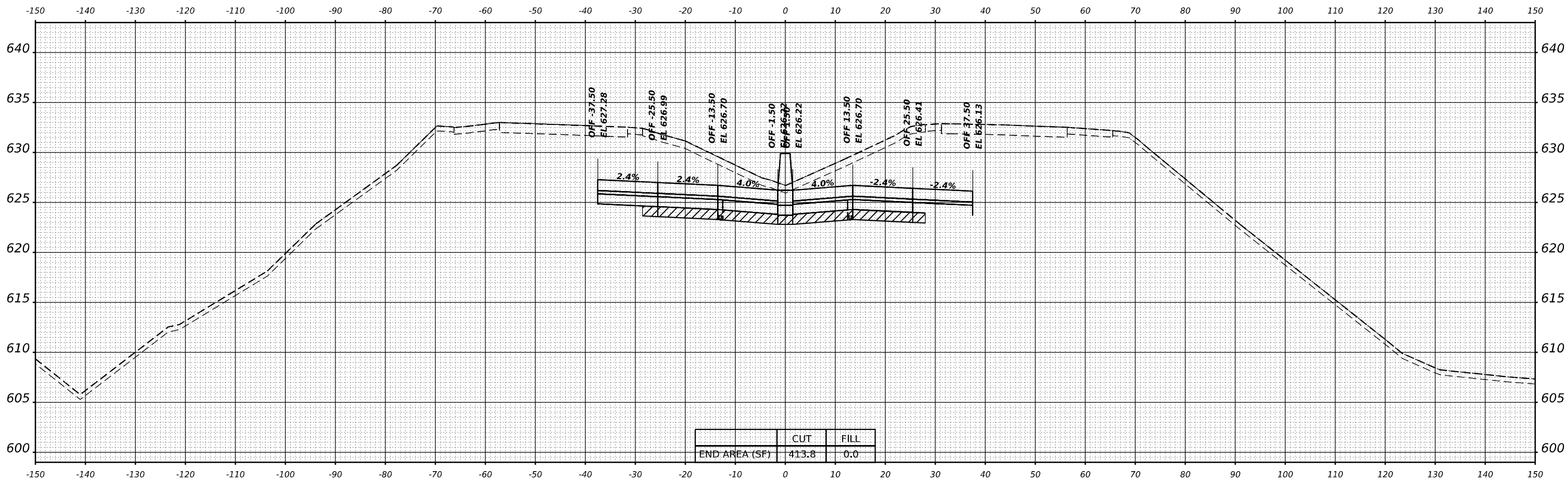
F.A.I. RTE.	SECTION	COUNTY	TOTAL SHEETS	SHEET NO.
I-80	FAI 80 22 BR	WILL	1201	939
				CONTRACT NO. 62R89
				ILLINOIS FED. AID PROJECT

MODEL: BL\_P1\_80\_W - 527+00.00 (Sheet)  
 FILE NAME: p:\transystems\p1\dev\transystems\p1\stage1\0115C-CONTAINER\_P1\_ROADWAY\_51-84.dgn

FINAL SURVEY NO.	SURVEYED	DATE
NOTE BOOK	PLOTTED	
	TEMPLATE	
	AREAS	
	CHECKED	

ORIGINAL SURVEY NO.	SURVEYED	DATE
NOTE BOOK	PLOTTED	
	TEMPLATE	
	AREAS	
	CHECKED	

MODEL: BL\_P1\_80\_W\_529+00.00 (Sheet)  
 FILE NAME: p:\transystems\p1\_80\dev\transystems\p1\_80\22\02\TransSystems\CA\0\05\02\02-Container\STAGE 1\01TSC-CONTAINER\_P1\_ROADWAY\_51-P1.dgn



**STA 529+00.00**

**TRANSYSTEMS**

USER NAME = amkluver	DESIGNED - VLJ	REVISED -
	DRAWN - MBM	REVISED -
PLOT SCALE = 0.16666633 1/ in.	CHECKED - JMG	REVISED -
PLOT DATE = 10/5/2023	DATE - 6/26/23	REVISED -

**STATE OF ILLINOIS  
DEPARTMENT OF TRANSPORTATION**

**CROSS SECTIONS STAGE 1  
I-80**

SCALE:10:H 5:V SHEET 6 OF 65 SHEETS STA. 529+00.00 529+00.00

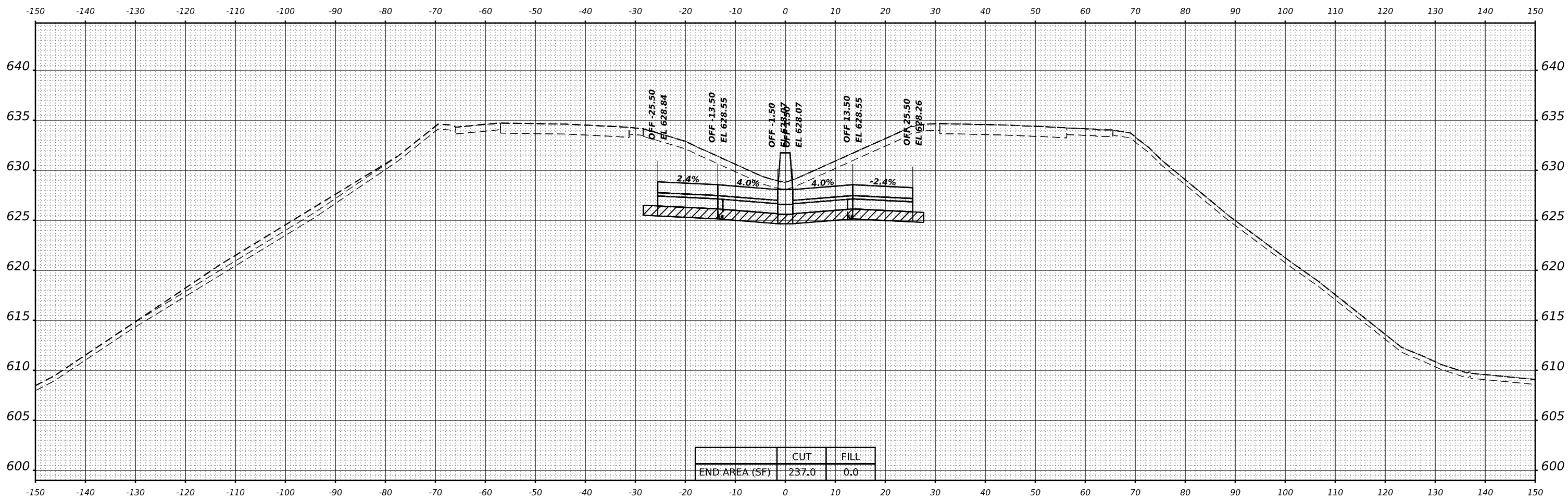
F.A.I. RTE.	SECTION	COUNTY	TOTAL SHEETS	SHEET NO.
I-80	FAI 80 22 BR	WILL	1201	940
CONTRACT NO. 62R89				
ILLINOIS		FED. AID PROJECT		



FINAL SURVEY	SURVEYED	DATE
NOTE BOOK	PLOTTED	
NO.	TEMPLATE	
	AREAS	
	CHECKED	

ORIGINAL SURVEY	SURVEYED	DATE
NOTE BOOK	PLOTTED	
NO.	TEMPLATE	
	AREAS	
	CHECKED	

MODEL: BL\_P1\_80\_W - 530+00.00 (Sheet)  
 FILE NAME: p:\transystems\p1\_80\dev\transystems\p1\_80\2022\02-TransSystems\CA\0\05-D\02-Container\STAGE 1\01TSC-CONTAINER\_P1\_ROADWAY\_51-P1.dgn



**STA 530+00.00**

**TRANSYSTEMS**

USER NAME = amkluver	DESIGNED - VLJ	REVISED -
	DRAWN - MBM	REVISED -
PLOT SCALE = 0.16666633 1/ in.	CHECKED - JMG	REVISED -
PLOT DATE = 10/5/2023	DATE - 6/26/23	REVISED -

**STATE OF ILLINOIS  
DEPARTMENT OF TRANSPORTATION**

**CROSS SECTIONS STAGE 1  
I-80**

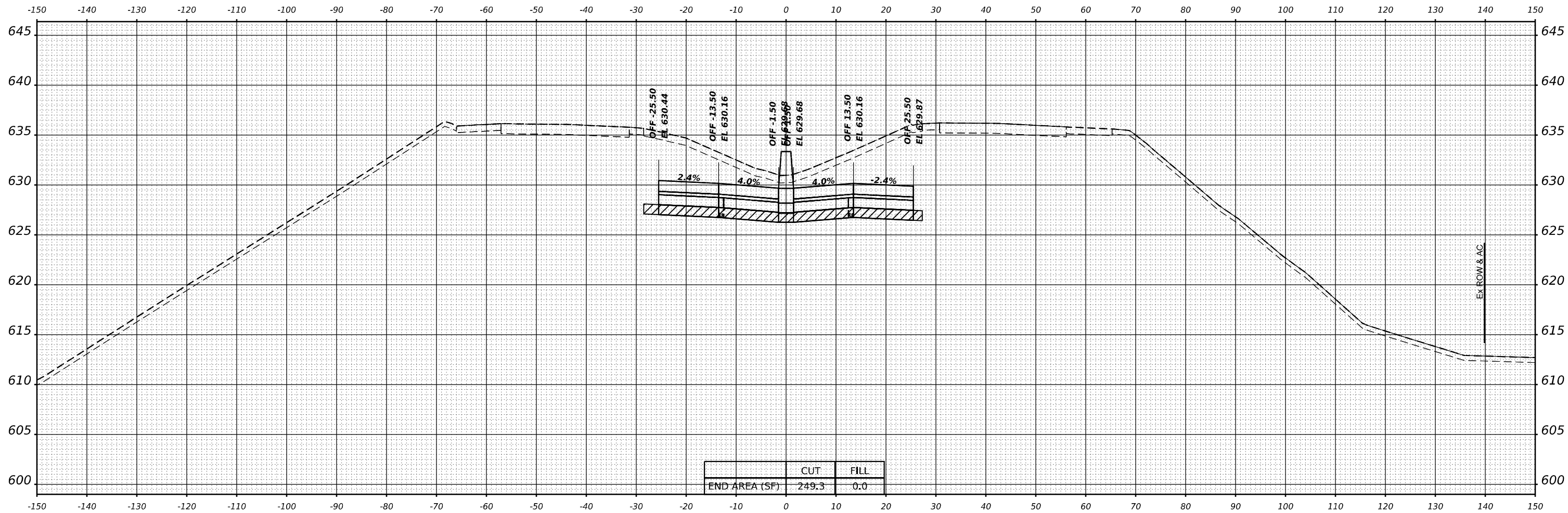
SCALE:10:H 5:V SHEET 7 OF 65 SHEETS STA. 530+00.00 530+00.00

F.A.I. RTE.	SECTION	COUNTY	TOTAL SHEETS	SHEET NO.
I-80	FAI 80 22 BR	WILL	1201	941
CONTRACT NO. 62R89			ILLINOIS FED. AID PROJECT	

FINAL SURVEY NO.	SURVEYED	DATE
NOTE BOOK	PLOTTED	
	TEMPLATE	
	AREAS	
	CHECKED	

ORIGINAL SURVEY NO.	SURVEYED	DATE
NOTE BOOK	PLOTTED	
	TEMPLATE	
	AREAS	
	CHECKED	

MODEL: BL\_RL\_80\_W\_531+00.00 (Sheet)  
 FILE NAME: p:\transystems\p\dev\transystems\source\Documents\Projects\_2018\C4401401180022022\TransSystems\CAD\05-D02-Container\STAGE 1\01TSC-CONTAINER\_PB\_ROADWAY\_531-84.dgn



**STA 531+00.00**



USER NAME = amkluver	DESIGNED - VLJ	REVISED -
	DRAWN - MBM	REVISED -
PLOT SCALE = 0.16666633 1/ in.	CHECKED - JMG	REVISED -
PLOT DATE = 10/5/2023	DATE - 6/26/23	REVISED -

**STATE OF ILLINOIS  
 DEPARTMENT OF TRANSPORTATION**

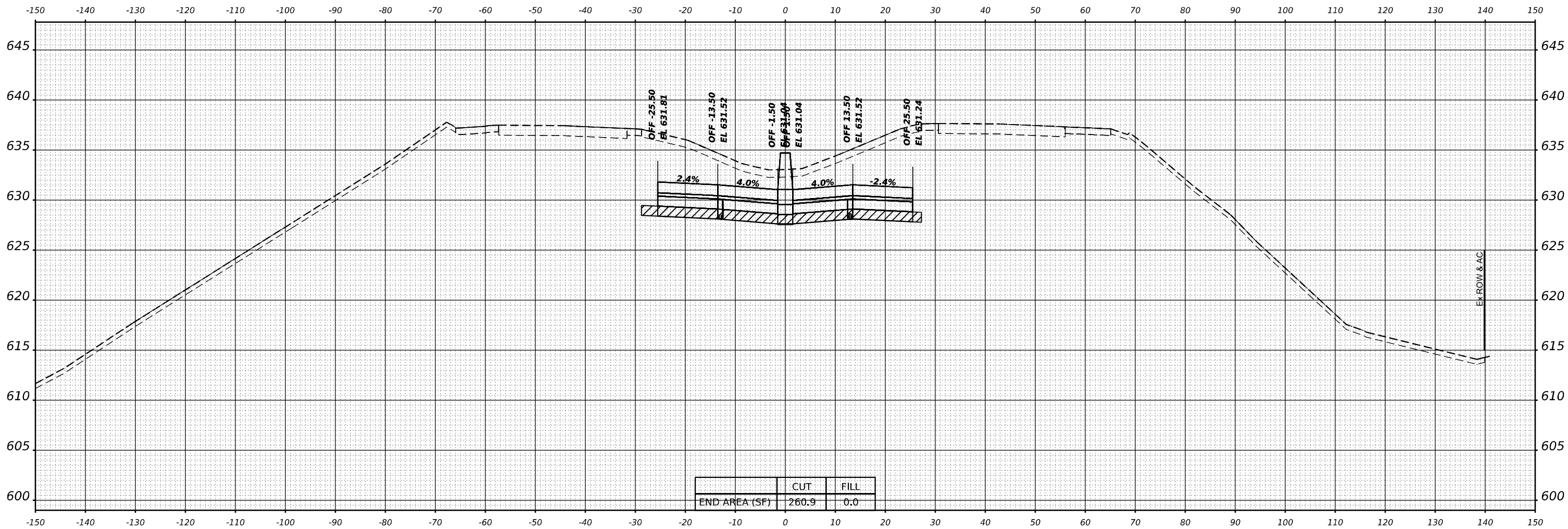
<b>CROSS SECTIONS STAGE 1</b>				
<b>I-80</b>				
SCALE:10:H 5:V	SHEET 8	OF 65 SHEETS	STA. 531+00.00	531+00.00

F.A.I. RTE.	SECTION	COUNTY	TOTAL SHEETS	SHEET NO.
I-80	FAI 80 22 BR	WILL	1201	942
CONTRACT NO. 62R89				
ILLINOIS		FED. AID PROJECT		

FINAL SURVEY NO.	SURVEYED	BY	DATE
NOTE BOOK	PLOTTED		
AREAS CHECKED	TEMPLATE		
	AREAS		
	CHECKED		

ORIGINAL SURVEY NO.	SURVEYED	BY	DATE
NOTE BOOK	PLOTTED		
AREAS CHECKED	TEMPLATE		
	AREAS		
	CHECKED		

MODEL: BL\_RL\_80\_W\_532+00.00 (Sheet)  
 FILE NAME: p:\transystems\p\barid\dev\transystems\source\dwg\hatched\documents\projects\2018\C401401180022\02-TransSystems\CAD\05-D02-Container\STAGE 1\01TSC-CONTAINER\_P8-ROADWAY\_532.dwg



	CUT	FILL
END AREA (SF)	260.9	0.0

**STA 532+00.00**



USER NAME	= amkluver
DESIGNED	- VLJ
DRAWN	- MBM
CHECKED	- JMG
DATE	- 6/26/23
PLOT SCALE	= 0.16666633 1/ in.
PLOT DATE	= 10/5/2023

DESIGNED	- VLJ	REVISED	-
DRAWN	- MBM	REVISED	-
CHECKED	- JMG	REVISED	-
DATE	- 6/26/23	REVISED	-

**STATE OF ILLINOIS  
 DEPARTMENT OF TRANSPORTATION**

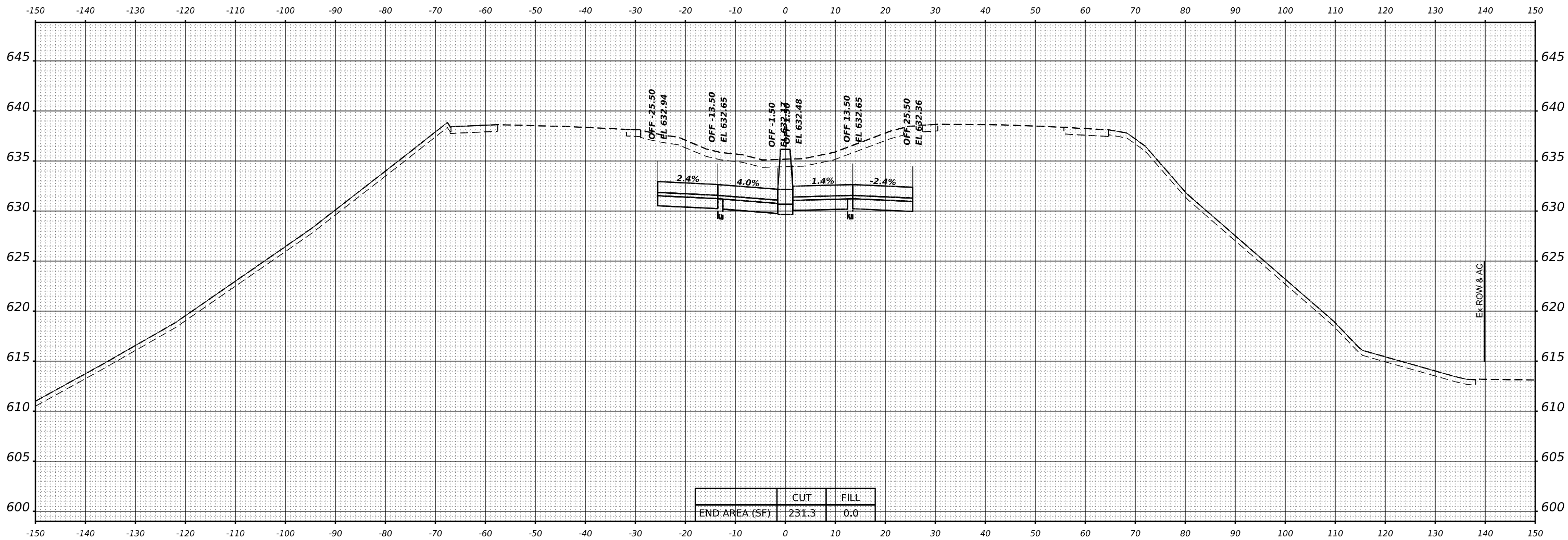
<b>CROSS SECTIONS STAGE 1</b>			
<b>I-80</b>			
SCALE:10:H 5:V	SHEET 9	OF 65 SHEETS	STA. 532+00.00
			532+00.00

F.A.I. RTE.	SECTION	COUNTY	TOTAL SHEETS	SHEET NO.
I-80	FAI 80 22 BR	WILL	1201	943
				CONTRACT NO. 62R89
ILLINOIS		FED. AID PROJECT		

FINAL SURVEY NO.	SURVEYED	DATE
NOTE BOOK	PLOTTED	
	TEMPLATE	
	AREAS	
	CHECKED	

ORIGINAL SURVEY NO.	SURVEYED	DATE
NOTE BOOK	PLOTTED	
	TEMPLATE	
	AREAS	
	CHECKED	

MODEL: BL\_RL\_80\_W\_533+00.00 (Sheet)  
 FILE NAME: p:\transystems\p\bar\dev\transystems\source\Documents\Projects\_2018\C40140118002202\TransSystems\CAD\05-D02-Container\STAGE 1\01TSC-CONTAINER\_P8\_ROADWAY\_533-94.dgn



	CUT	FILL
END AREA (SF)	231.3	0.0

**STA 533+00.00**

**TRANSYSTEMS**

USER NAME = amkluver	DESIGNED - VLJ	REVISED -
PLOT SCALE = 0.16666633 1/ in.	DRAWN - MBM	REVISED -
PLOT DATE = 10/5/2023	CHECKED - JMG	REVISED -
	DATE - 6/26/23	REVISED -

**STATE OF ILLINOIS  
 DEPARTMENT OF TRANSPORTATION**

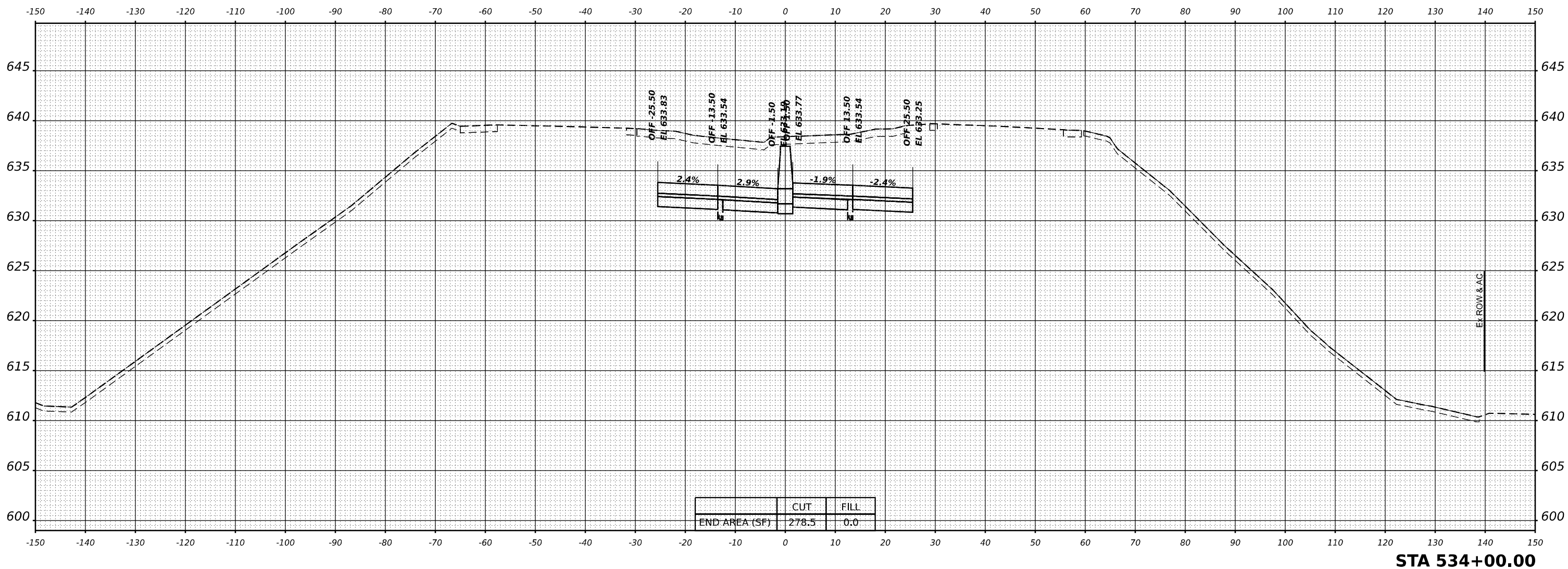
<b>CROSS SECTIONS STAGE 1</b>			
<b>I-80</b>			
SCALE:10:H 5:V	SHEET 10	OF 65 SHEETS	STA. 533+00.00
			533+00.00

F.A.I. RTE.	SECTION	COUNTY	TOTAL SHEETS	SHEET NO.
I-80	FAI 80 22 BR	WILL	1201	944
ILLINOIS FED. AID PROJECT			CONTRACT NO. 62R89	

FINAL SURVEY NO.	SURVEYED	DATE
	PLOTTED	
	TEMPLATE	
	AREAS	
	CHECKED	

ORIGINAL SURVEY NO.	SURVEYED	DATE
	PLOTTED	
	TEMPLATE	
	AREAS	
	CHECKED	

MODEL: BL\_RL\_80\_W\_534+00.00 (Sheet)  
 FILE NAME: p:\transystems\p\dev\transystems\source\Documents\Projects\_2018\C4401401\8002202\TransSystems\CAD\05-D02-Container\STAGE 1\01TSC-CONTAINER\_P8\_ROADWAY\_534.dgn



**STA 534+00.00**

**TRANSYSTEMS**

USER NAME = amkluver	DESIGNED - VLJ	REVISED -
PLOT SCALE = 0.16666633 1/ in.	DRAWN - MBM	REVISED -
PLOT DATE = 10/5/2023	CHECKED - JMG	REVISED -
	DATE - 6/26/23	REVISED -

**STATE OF ILLINOIS  
DEPARTMENT OF TRANSPORTATION**

**CROSS SECTIONS STAGE 1  
I-80**

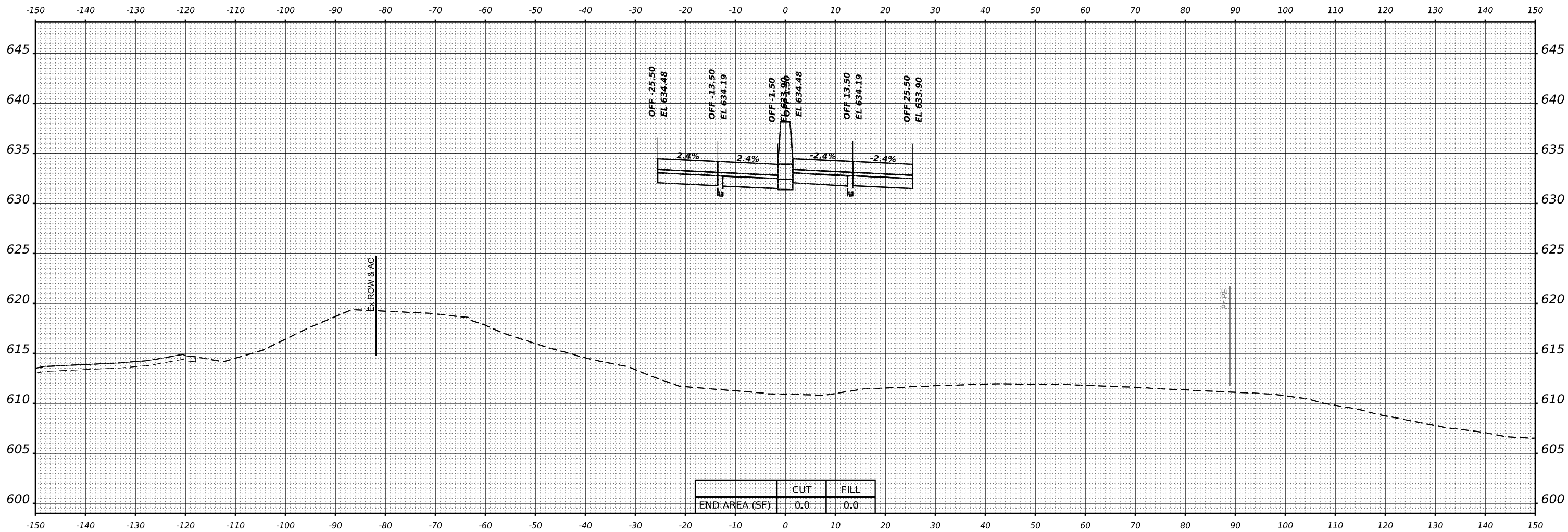
SCALE:10:H 5:V SHEET 11 OF 65 SHEETS STA. 534+00.00 534+00.00

F.A.I. RTE.	SECTION	COUNTY	TOTAL SHEETS	SHEET NO.
I-80	FAI 80 22 BR	WILL	1201	945
CONTRACT NO. 62R89			ILLINOIS FED. AID PROJECT	

FINAL SURVEY NO.	SURVEYED	BY	DATE
	PLOTTED		
	TEMPLATE		
	AREAS		
	CHECKED		

ORIGINAL SURVEY NO.	SURVEYED	BY	DATE
	PLOTTED		
	TEMPLATE		
	AREAS		
	CHECKED		

MODEL: BL\_P1\_80\_W - 535+00.00 (Sheet)  
 FILE NAME: p:\transystems\p1\dev\transystems\p1\stage1\0115C-CONTAINER\_P1\_ROADWAY\_534.dgn



**STA 535+00.00**

**TRANSYSTEMS**

USER NAME = amkluver	DESIGNED - VLJ	REVISED -
PLOT SCALE = 0.16666633 1/ in.	DRAWN - MBM	REVISED -
PLOT DATE = 10/5/2023	CHECKED - JMG	REVISED -
	DATE - 6/26/23	REVISED -

**STATE OF ILLINOIS  
DEPARTMENT OF TRANSPORTATION**

**CROSS SECTIONS STAGE 1  
I-80**

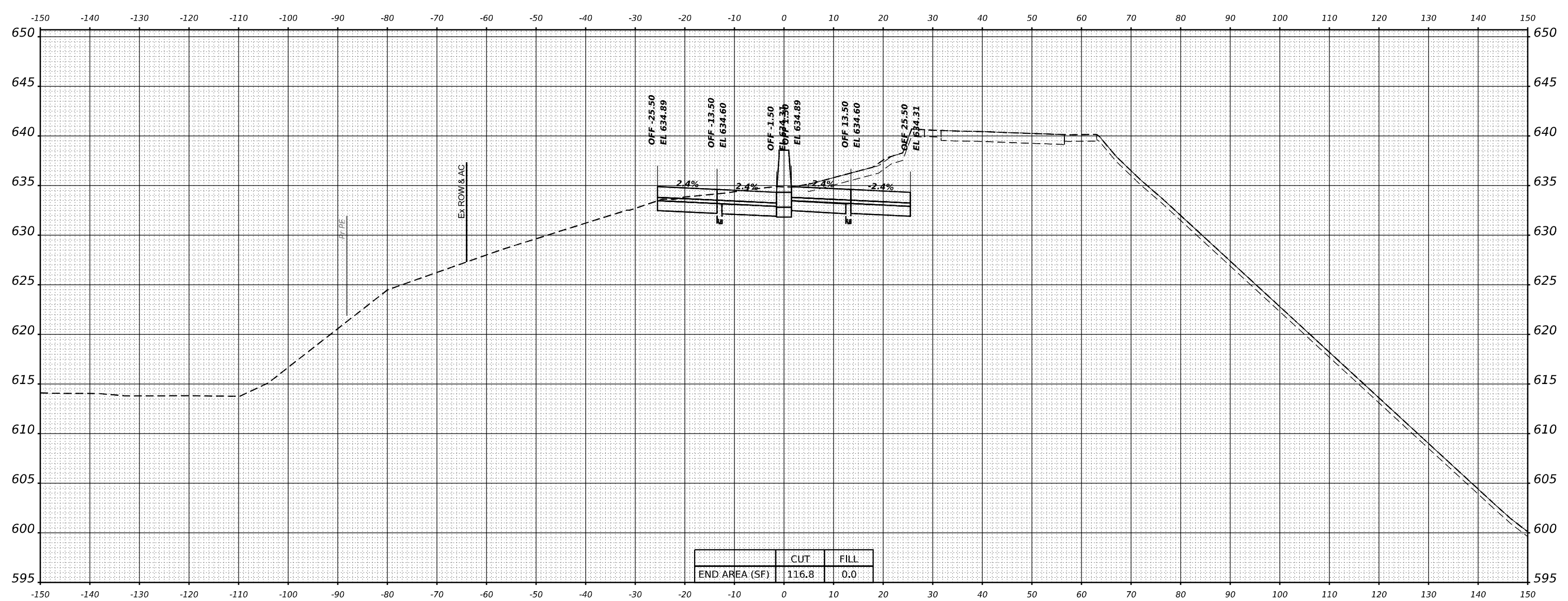
SCALE:10:H 5:V SHEET 12 OF 65 SHEETS STA. 535+00.00 535+00.00

F.A.I. RTE.	SECTION	COUNTY	TOTAL SHEETS	SHEET NO.
I-80	FAI 80 22 BR	WILL	1201	946
CONTRACT NO. 62R89			ILLINOIS FED. AID PROJECT	

FINAL SURVEY NO.	SURVEYED	DATE
NOTE BOOK	PLOTTED	
AREAS	TEMPLATE	
AREAS CHECKED	AREAS	

ORIGINAL SURVEY NO.	SURVEYED	DATE
NOTE BOOK	PLOTTED	
AREAS	TEMPLATE	
AREAS CHECKED	AREAS	

MODEL: BL\_P1\_80\_W\_536+00.00 (Sheet)  
 FILE NAME: p:\transystems\p1\_80\dev\transystems\p1\_80\stage1\01TSC-CONTAINER\_P1\_80\_ROADWAY\_536.dgn



	CUT	FILL
END AREA (SF)	116.8	0.0

**STA 536+00.00**



USER NAME = amkluver	DESIGNED - VLJ	REVISED -
	DRAWN - MBM	REVISED -
PLOT SCALE = 0.16666633 1/ in.	CHECKED - JMG	REVISED -
PLOT DATE = 10/5/2023	DATE - 6/26/23	REVISED -

**STATE OF ILLINOIS  
DEPARTMENT OF TRANSPORTATION**

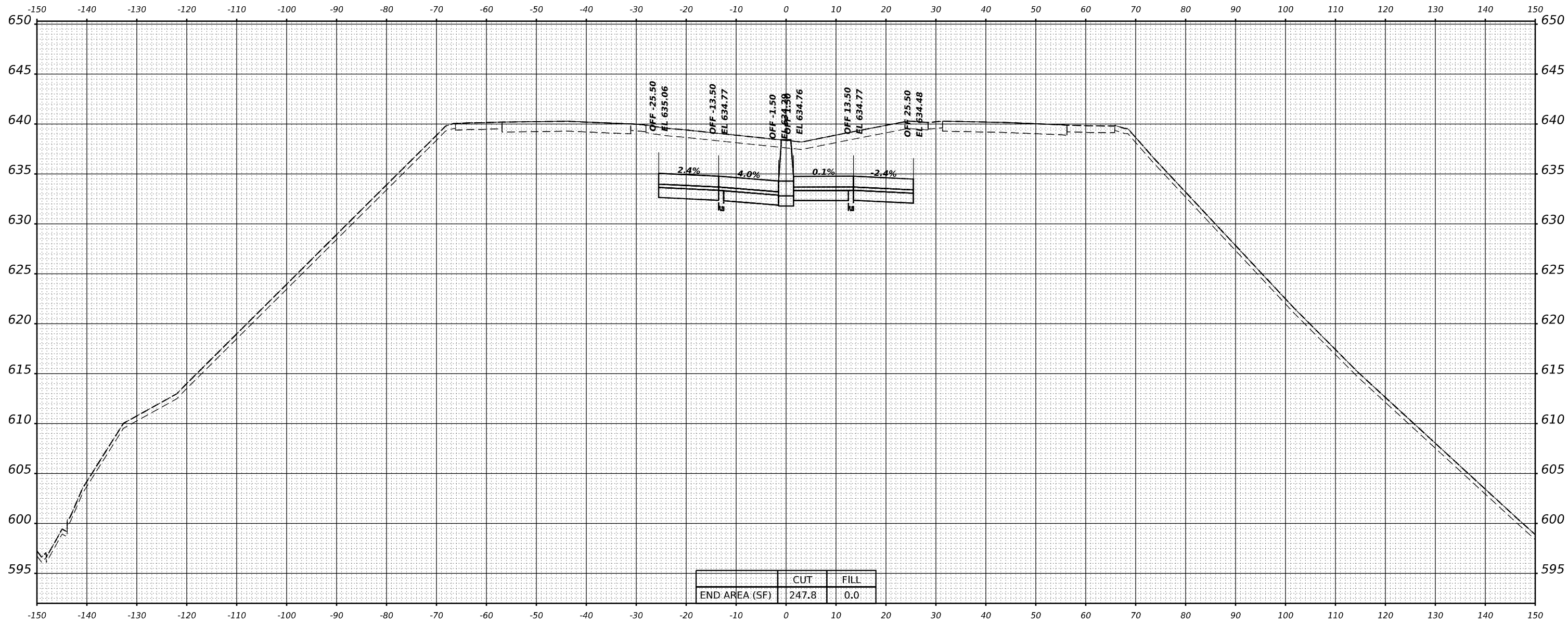
**CROSS SECTIONS STAGE 1  
I-80**  
 SCALE: 10:H 5:V    SHEET 13 OF 65 SHEETS    STA. 536+00.00    536+00.00

F.A.I. RTE.	SECTION	COUNTY	TOTAL SHEETS	SHEET NO.
I-80	FAI 80 22 BR	WILL	1201	947
CONTRACT NO. 62R89				
ILLINOIS		FED. AID PROJECT		

FINAL SURVEY NO.	SURVEYED	BY	DATE
	PLOTTED		
	TEMPLATE		
	AREAS		
	AREAS CHECKED		

ORIGINAL SURVEY NO.	SURVEYED	BY	DATE
	PLOTTED		
	TEMPLATE		
	AREAS		
	AREAS CHECKED		

MODEL: BL\_P\I-80\_W\_537+00.00 (Sheet)  
 FILE NAME: p:\transystems\p\zaberd\dev\transystems\p\zaberd\Documents\Projects\2018\C4401401\8002202\TransSystems\CAD\05-3D\02-Container\STAGE 1\01TSC-CONTAINER\_P8\_ROADWAY\_53+04.dgn



**STA 537+00.00**



USER NAME = amkluver	DESIGNED - VLJ	REVISED -
PLOT SCALE = 0.16666633 1/ in.	DRAWN - MBM	REVISED -
PLOT DATE = 10/5/2023	CHECKED - JMG	REVISED -
	DATE - 6/26/23	REVISED -

**STATE OF ILLINOIS  
DEPARTMENT OF TRANSPORTATION**

<b>CROSS SECTIONS STAGE 1</b>			
<b>I-80</b>			
SCALE: 10:H 5:V	SHEET 14	OF 65 SHEETS	STA. 537+00.00
			537+00.00

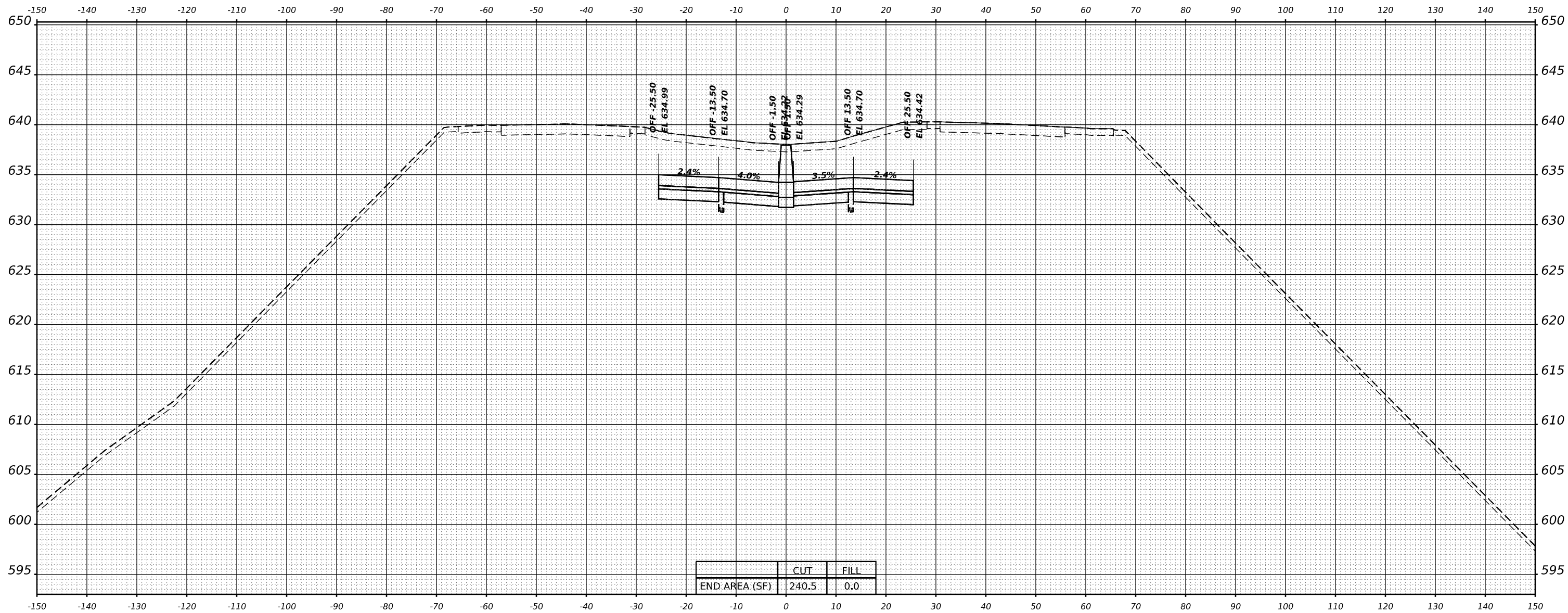
F.A.I. RTE.	SECTION	COUNTY	TOTAL SHEETS	SHEET NO.
I-80	FAI 80 22 BR	WILL	1201	948
CONTRACT NO. 62R89				
ILLINOIS FED. AID PROJECT				



FINAL SURVEY NO.	SURVEYED	DATE
	PLOTTED	
	TEMPLATE	
	AREAS	
	CHECKED	

ORIGINAL SURVEY NO.	SURVEYED	DATE
	PLOTTED	
	TEMPLATE	
	AREAS	
	CHECKED	

MODEL: BL\_RL\_I80\_W\_538+00.00 (Sheet)  
 FILE NAME: p:\transystems\p\barberdev\transystems\p\barber\Documents\Projects\2018\C401\401180022\02-TransSystems\CAD\05-SD\02-Container\STAGE 1\01TSC-CONTAINER\_P8-ROADWAY\_538.dgn



	CUT	FILL
END AREA (SF)	240.5	0.0

**STA 538+00.00**



USER NAME = amkluver	DESIGNED - VLJ	REVISED -
	DRAWN - MBM	REVISED -
PLOT SCALE = 0.16666633 1/ in.	CHECKED - JMG	REVISED -
PLOT DATE = 10/5/2023	DATE - 6/26/23	REVISED -

**STATE OF ILLINOIS  
DEPARTMENT OF TRANSPORTATION**


<b>CROSS SECTIONS STAGE 1</b>			
<b>I-80</b>			
SCALE:10:H 5:V	SHEET 15	OF 65 SHEETS	STA. 538+00.00
			538+00.00

F.A.I. RTE.	SECTION	COUNTY	TOTAL SHEETS	SHEET NO.
I-80	FAI 80 22 BR	WILL	1201	949
				CONTRACT NO. 62R89
				ILLINOIS FED. AID PROJECT

FINAL SURVEY NO.	SURVEYED	BY	DATE
NOTE BOOK	PLOTTED		
AREAS CHECKED	TEMPLATE		
	AREAS		
	CHECKED		

ORIGINAL SURVEY NO.	SURVEYED	BY	DATE
NOTE BOOK	PLOTTED		
AREAS CHECKED	TEMPLATE		
	AREAS		
	CHECKED		

MODEL: BL\_P1\_80\_W\_539+00.00 (Sheet)  
 FILE NAME: p:\transystems\p1\_80\dev\transystems\p1\_80\2022\02\TransSystems\CA\0\5-SD\02-Container\STAGE 1\01TSC-CONTAINER\_P1\_80\_ROADWAY\_539.dgn



	CUT	FILL
END AREA (SF)	218.9	0.0

**STA 539+00.00**

**TRANSYSTEMS**

USER NAME = amkluver	DESIGNED - VLJ	REVISED -
PLOT SCALE = 0.16666633 1/16"	DRAWN - MBM	REVISED -
PLOT DATE = 10/5/2023	CHECKED - JMG	REVISED -
	DATE - 6/26/23	REVISED -

**STATE OF ILLINOIS  
DEPARTMENT OF TRANSPORTATION**

**CROSS SECTIONS STAGE 1  
I-80**

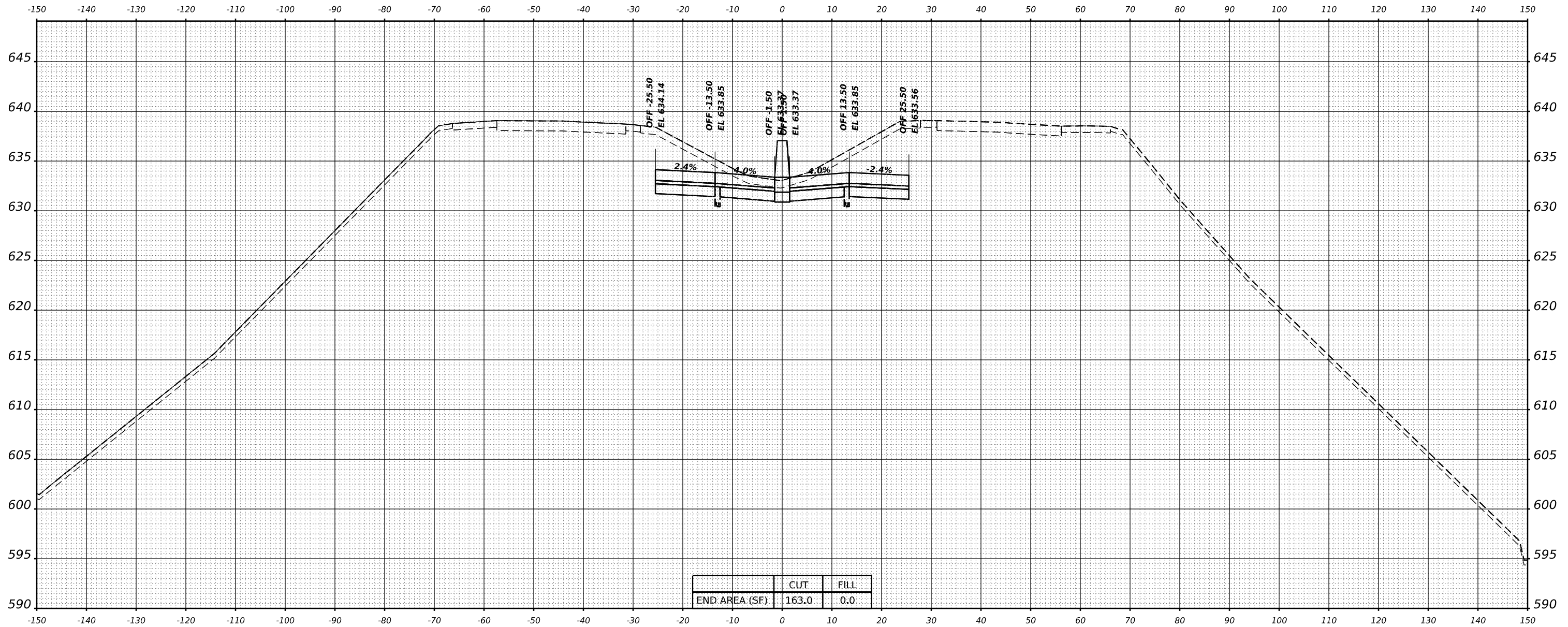
SCALE: 10:H 5:V    SHEET 16 OF 65 SHEETS    STA. 539+00.00    539+00.00

F.A.I. RTE.	SECTION	COUNTY	TOTAL SHEETS	SHEET NO.
I-80	FAI 80 22 BR	WILL	1201	950
CONTRACT NO. 62R89			ILLINOIS FED. AID PROJECT	

FINAL SURVEY NO.	SURVEYED	BY	DATE
NOTE BOOK	PLOTTED		
AREAS CHECKED	TEMPLATE		
	AREAS		
	CHECKED		

ORIGINAL SURVEY NO.	SURVEYED	BY	DATE
NOTE BOOK	PLOTTED		
AREAS CHECKED	TEMPLATE		
	AREAS		
	CHECKED		

MODEL: BL\_P1\_80\_W - 540+00.00 (Sheet)  
 FILE NAME: p:\transystems\p1\80\Drawings\Documents\Projects\2018\C401\401\80022\02-TransSystems\CAD\05-3D\02-Container\STAGE 1\01TSC-CONTAINER\_P1\_ROADWAY\_51-84.dgn



	CUT	FILL
END AREA (SF)	163.0	0.0

**STA 540+00.00**

**TRANSYSTEMS**

USER NAME = amkluver	DESIGNED - VLJ	REVISED -
PLOT SCALE = 0.16666633 1/ in.	DRAWN - MBM	REVISED -
PLOT DATE = 10/5/2023	CHECKED - JMG	REVISED -
	DATE - 6/26/23	REVISED -

**STATE OF ILLINOIS  
DEPARTMENT OF TRANSPORTATION**

**CROSS SECTIONS STAGE 1  
I-80**

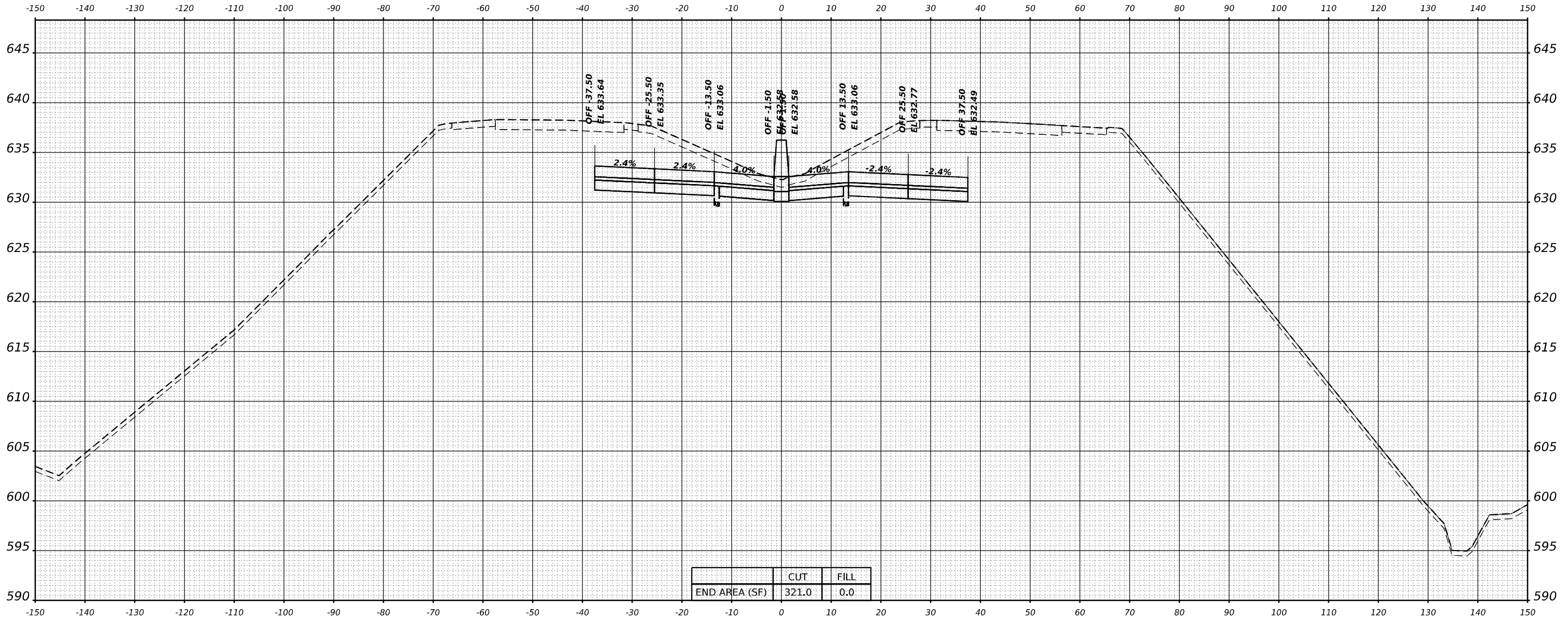
SCALE:10:H 5:V SHEET 17 OF 65 SHEETS STA. 540+00.00 540+00.00

F.A.I. RTE.	SECTION	COUNTY	TOTAL SHEETS	SHEET NO.
I-80	FAI 80 22 BR	WILL	1201	951
CONTRACT NO. 62R89				
ILLINOIS		FED. AID PROJECT		

FINAL SURVEY NO.	SURVEYED	DATE
NOTE BOOK	PLOTTED	
	TEMPLATE	
	AREAS	
	CHECKED	

ORIGINAL SURVEY NO.	SURVEYED	DATE
NOTE BOOK	PLOTTED	
	TEMPLATE	
	AREAS	
	CHECKED	

MODEL: BL\_P1\_80\_W - 541+00.00 (Sheet)  
 FILE NAME: p:\transystems\p1\_80\Drawings\Drawings\Projects\2018\C401\401\80022\02-TransSystems\CA\0\5-3D\02-Container\STAGE 1\01TSC-CONTAINER\_P1\_80\_ROADWAY\_51-84.dgn



**STA 541+00.00**

**TRANSYSTEMS**

USER NAME = amkluver	DESIGNED - VLJ	REVISED -
PLOT SCALE = 0.16666633 1/ in.	DRAWN - MBM	REVISED -
PLOT DATE = 10/5/2023	CHECKED - JMG	REVISED -
	DATE - 6/26/23	REVISED -

**STATE OF ILLINOIS  
DEPARTMENT OF TRANSPORTATION**

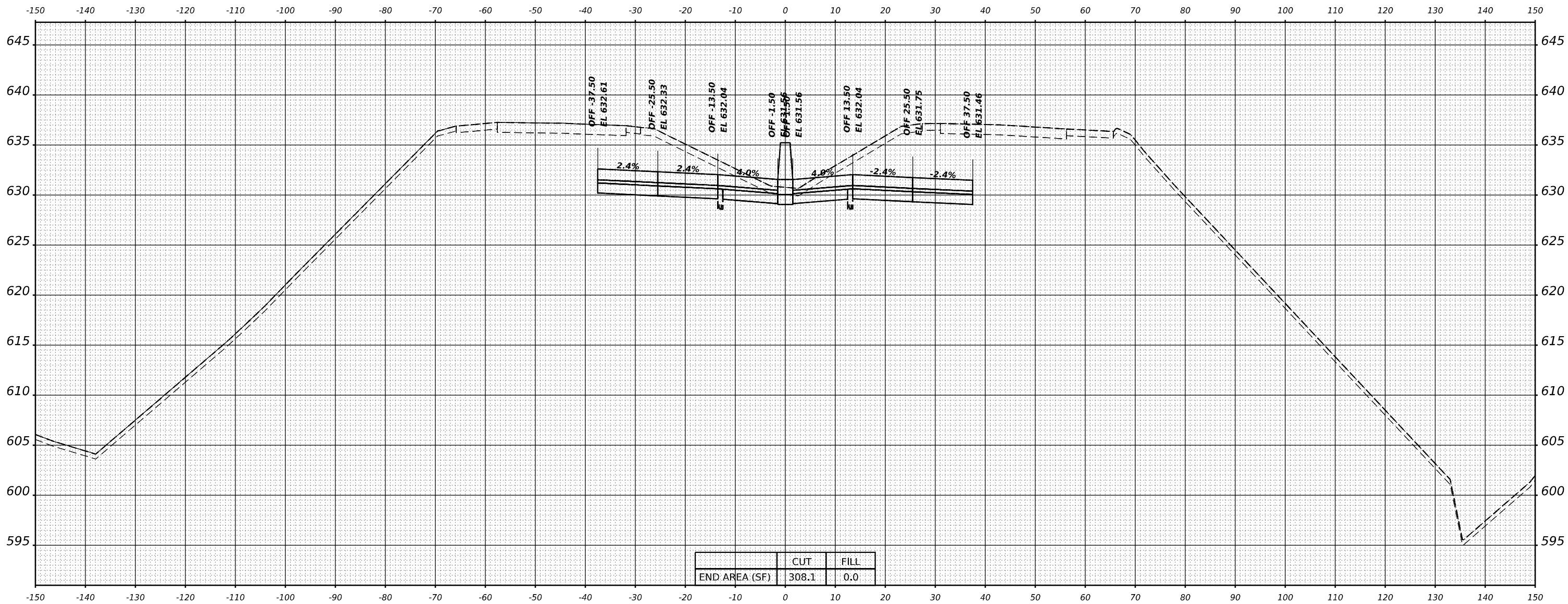
<b>CROSS SECTIONS STAGE 1</b>			
<b>I-80</b>			
SCALE: 10:H 5:V	SHEET 18	OF 65 SHEETS	STA. 541+00.00 541+00.00

F.A.I. RTE.	SECTION	COUNTY	TOTAL SHEETS	SHEET NO.
I-80	FAI 80 22 BR	WILL	1201	952
CONTRACT NO. 62R89			ILLINOIS FED. AID PROJECT	

FINAL SURVEY NO.	SURVEYED AREAS	BY	DATE
	PLOTTED		
	TEMPLATE		
	AREAS CHECKED		

ORIGINAL SURVEY NO.	SURVEYED AREAS	BY	DATE
	PLOTTED		
	TEMPLATE		
	AREAS CHECKED		

MODEL: BL\_RL\_80\_W - 542+00.00 (Sheet)  
 FILE NAME: p:\transystems\p\zaberd\dev\transystems\p\zaberd\Documents\Projects\2018\CH401\401\80022\02\TransSystems\CA\0\5-3D\02-Container\STAGE 1\01TSC-CONTAINER\_P8\_ROADWAY\_51-P4.dgn



**STA 542+00.00**



USER NAME	= amkluver
DESIGNED	- VLJ
DRAWN	- MBM
CHECKED	- JMG
DATE	- 6/26/23
PLOT SCALE	= 0.16666633 1/ in.
PLOT DATE	= 10/5/2023

REVISED	-
REVISED	-
REVISED	-
REVISED	-

**STATE OF ILLINOIS  
DEPARTMENT OF TRANSPORTATION**

**CROSS SECTIONS STAGE 1  
I-80**

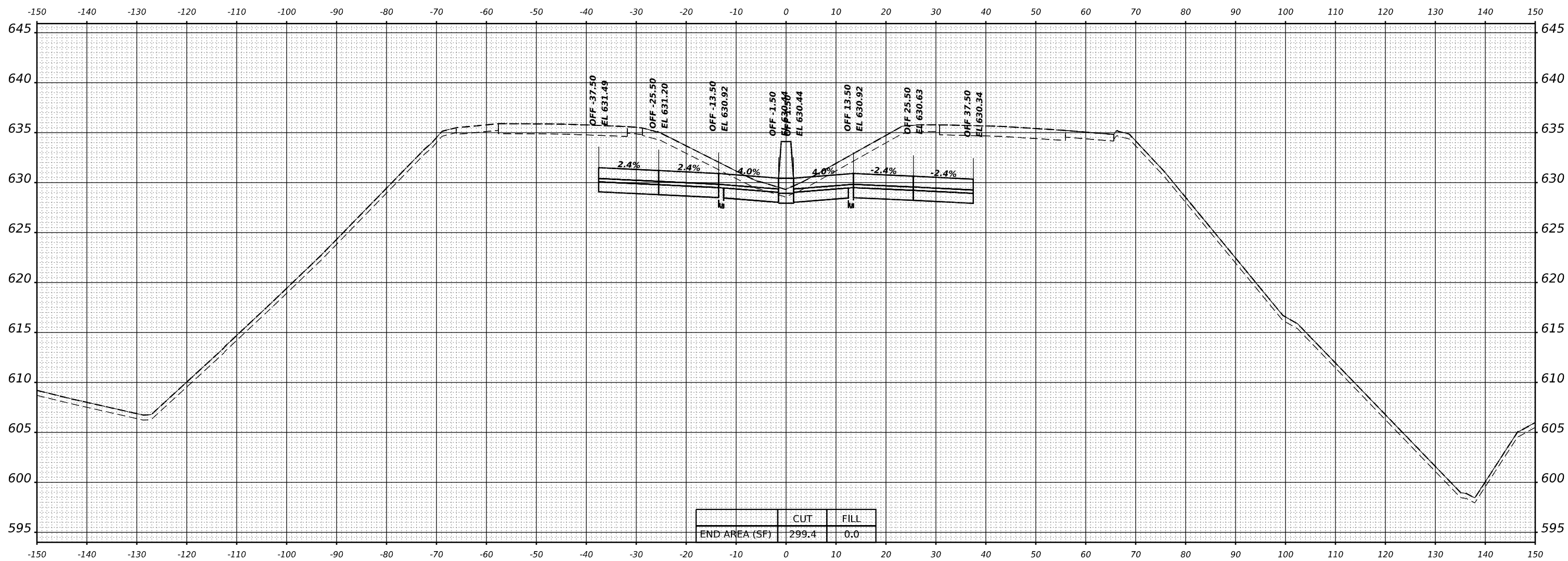
SCALE:10:H 5:V SHEET 19 OF 65 SHEETS STA. 542+00.00 542+00.00

F.A.I. RTE.	SECTION	COUNTY	TOTAL SHEETS	SHEET NO.
I-80	FAI 80 22 BR	WILL	1201	953
				CONTRACT NO. 62R89
				ILLINOIS FED. AID PROJECT

FINAL SURVEY NO.	SURVEYED PLOTTED TEMPLATE AREAS CHECKED	BY	DATE

ORIGINAL SURVEY NO.	SURVEYED PLOTTED TEMPLATE AREAS CHECKED	BY	DATE

MODEL: BL\_P1\_80\_W - 543+00.00 (Sheet)  
 FILE NAME: p:\transystems\p1\_80\dev\transystems\p1\_80\stage1\01TSC-CONTAINER\_P1\_80\ROADWAY\_51-84.dgn



	CUT	FILL
END AREA (SF)	299.4	0.0

**STA 543+00.00**



USER NAME = amkluver	DESIGNED - VLJ	REVISED -
PLOT SCALE = 0.16666633 1/ in.	DRAWN - MBM	REVISED -
PLOT DATE = 10/5/2023	CHECKED - JMG	REVISED -
	DATE - 6/26/23	REVISED -

**STATE OF ILLINOIS  
DEPARTMENT OF TRANSPORTATION**

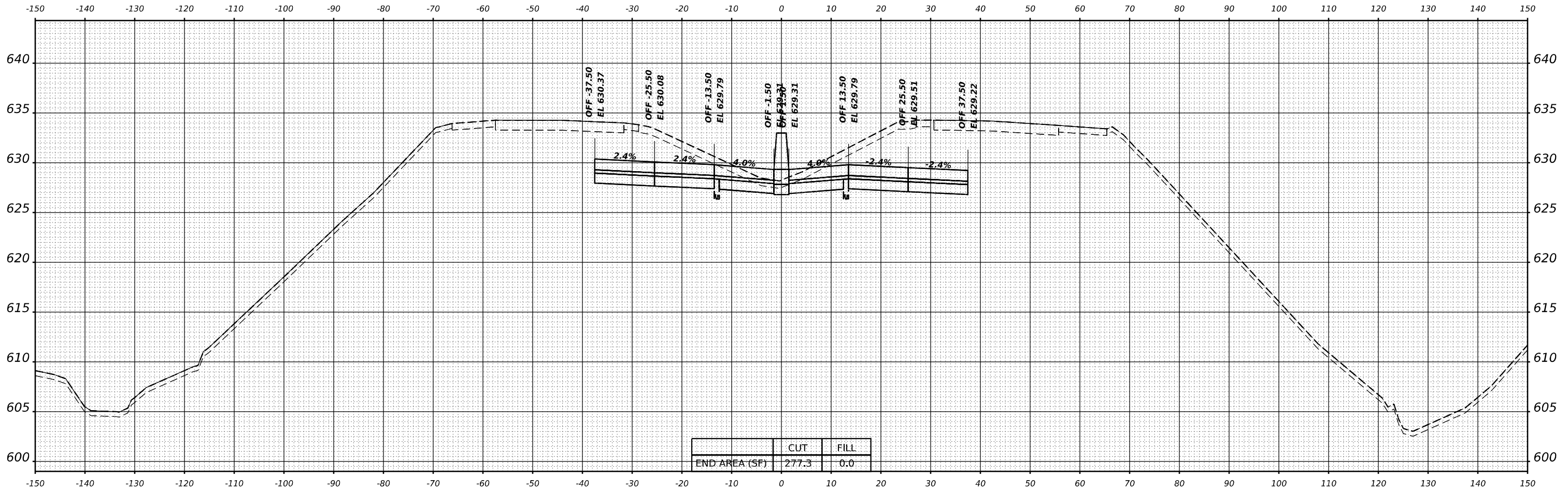
<b>CROSS SECTIONS STAGE 1</b>			
<b>I-80</b>			
SCALE:10:H 5:V	SHEET 20	OF 65 SHEETS	STA. 543+00.00 543+00.00

F.A.I. RTE.	SECTION	COUNTY	TOTAL SHEETS	SHEET NO.
I-80	FAI 80 22 BR	WILL	1201	954
CONTRACT NO. 62R89			ILLINOIS FED. AID PROJECT	

FINAL SURVEY NO.	SURVEYED PLOTTED AREAS CHECKED	BY	DATE

ORIGINAL SURVEY NO.	SURVEYED PLOTTED AREAS CHECKED	BY	DATE

MODEL: BL\_RL\_80\_W - 544+00.00 (Sheet)  
 FILE NAME: p:\transystems\p\z\dev\transystems\source\documents\projects\2018\C4401401\80022\02-TransSystems\CA\0\5-D\02-Container\STAGE 1\01TSC-CONTAINER\_P8-ROADWAY\_S1-P4.dgn



	CUT	FILL
END AREA (SF)	277.3	0.0

**STA 544+00.00**



USER NAME = amkluver	DESIGNED - VLJ	REVISED -
PLOT SCALE = 0.16666633 1/ in.	DRAWN - MBM	REVISED -
PLOT DATE = 10/5/2023	CHECKED - JMG	REVISED -
	DATE - 6/26/23	REVISED -

**STATE OF ILLINOIS  
 DEPARTMENT OF TRANSPORTATION**

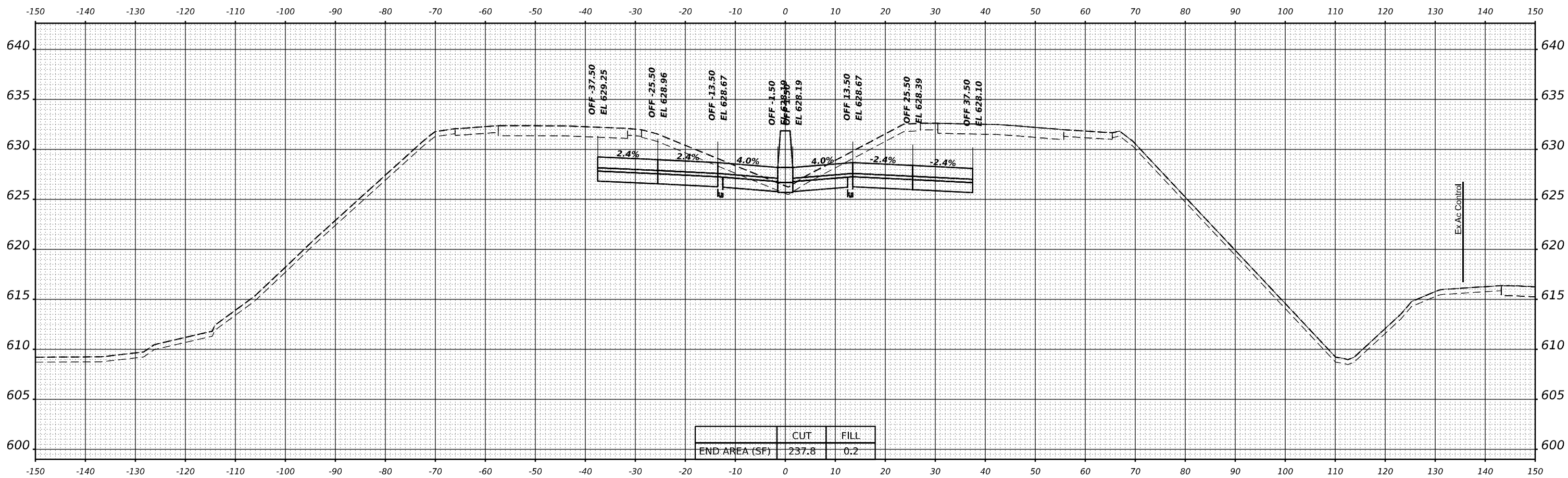
<b>CROSS SECTIONS STAGE 1</b>			
<b>I-80</b>			
SCALE:10:H 5:V	SHEET 21	OF 65 SHEETS	STA. 544+00.00 544+00.00

F.A.I. RTE.	SECTION	COUNTY	TOTAL SHEETS	SHEET NO.
I-80	FAI 80 22 BR	WILL	1201	955
CONTRACT NO. 62R89			ILLINOIS FED. AID PROJECT	

FINAL SURVEY NO.	SURVEYED	DATE
NOTE BOOK	PLOTTED	
	TEMPLATE	
	AREAS	
	CHECKED	

ORIGINAL SURVEY NO.	SURVEYED	DATE
NOTE BOOK	PLOTTED	
	TEMPLATE	
	AREAS	
	CHECKED	

MODEL: BL\_RL\_80\_W - 545+00.00 (Sheet)  
 FILE NAME: p:\transystems\p\z\dev\transystems\source\documents\projects\2018\C40140118002202\TransSystems\CA\0\5\0\2-Container\STAGE 1\01TSC-CONTAINER\_P\ROADWAY\_S1-P4.dgn



**STA 545+00.00**

**TRANSYSTEMS**

USER NAME = amkluver	DESIGNED - VLJ	REVISED -
PLOT SCALE = 0.16666633 1/ in.	DRAWN - MBM	REVISED -
PLOT DATE = 10/5/2023	CHECKED - JMG	REVISED -
	DATE - 6/26/23	REVISED -

**STATE OF ILLINOIS  
DEPARTMENT OF TRANSPORTATION**

**CROSS SECTIONS STAGE 1  
I-80**

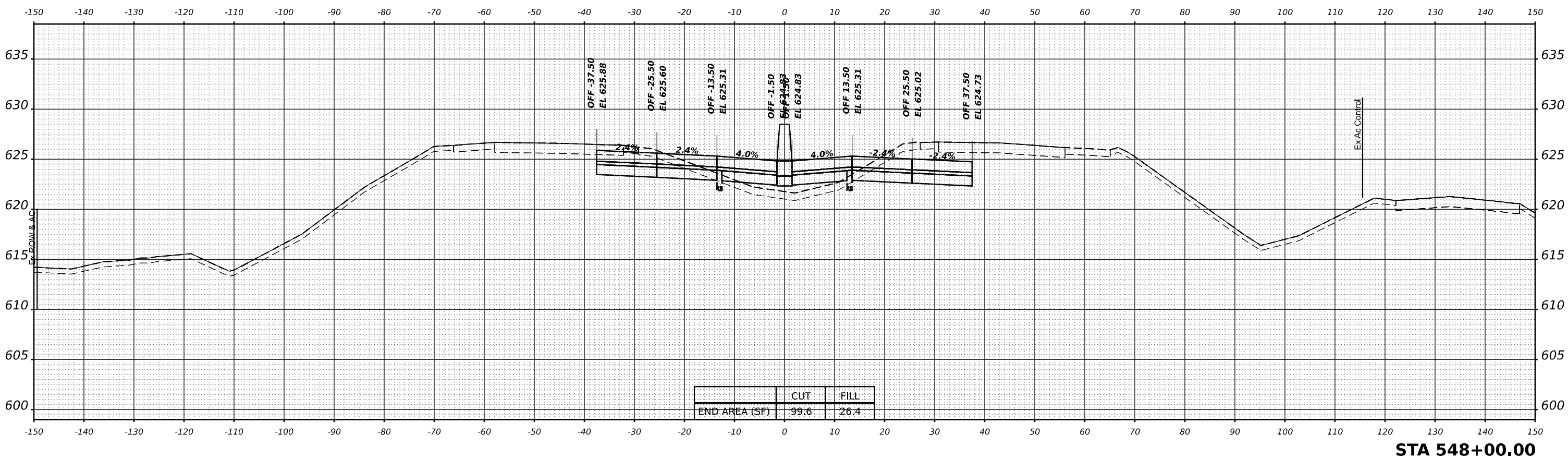
SCALE:10:H 5:V SHEET 22 OF 65 SHEETS STA. 545+00.00 545+00.00

F.A.I. RTE.	SECTION	COUNTY	TOTAL SHEETS	SHEET NO.
I-80	FAI 80 22 BR	WILL	1201	956
CONTRACT NO. 62R89			ILLINOIS FED. AID PROJECT	

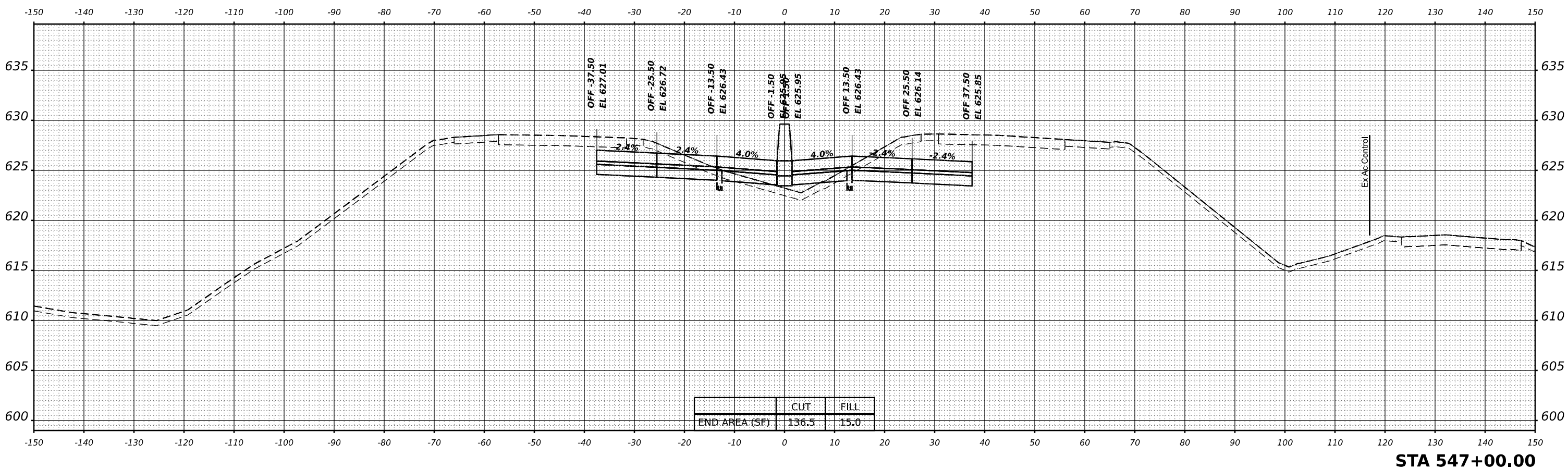




FINAL SURVEY	SURVEYED	DATE
NOTE BOOK	PLOTTED	BY
NO.	TEMPLATE	
	AREAS CHECKED	



ORIGINAL SURVEY	SURVEYED	DATE
NOTE BOOK	PLOTTED	BY
NO.	TEMPLATE	
	AREAS CHECKED	



MODEL: BL\_P1\_80\_W - 547+00.00 (Sheet)  
 FILE NAME: p:\transystems\p1\_80\dev\transystems\p1\_80\stage1\01TSC-CONTAINER\_P1\_80\ROADWAY\_51-84.dgn



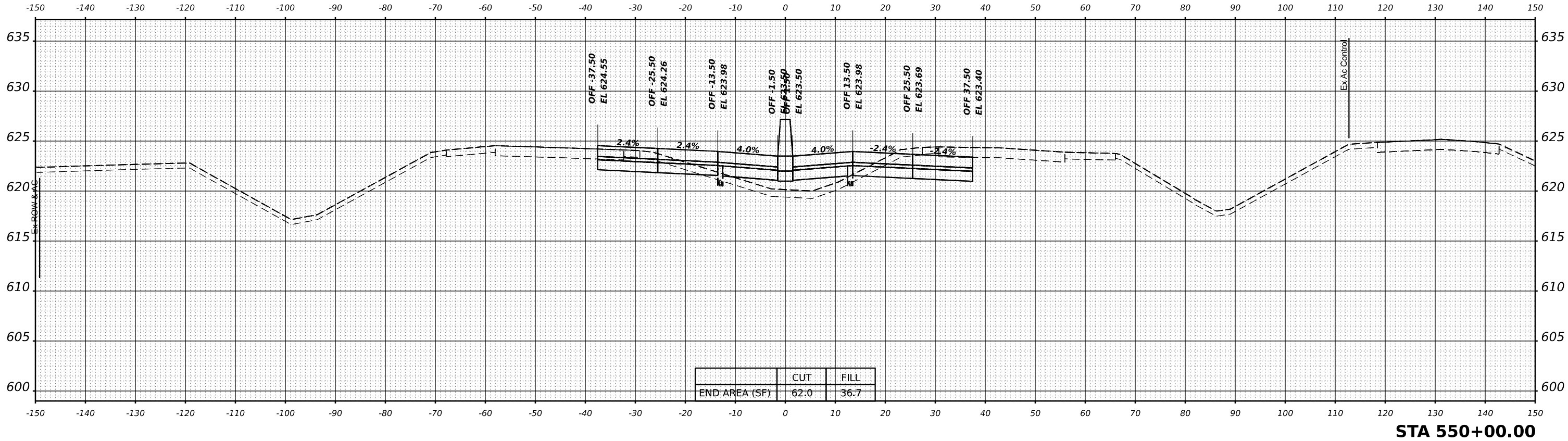
USER NAME	= amkluver	DESIGNED	- VLJ	REVISED	-
PLOT SCALE	= 0.16666633 1/ in.	DRAWN	- MBM	REVISED	-
PLOT DATE	= 10/5/2023	CHECKED	- JMG	REVISED	-
		DATE	- 6/26/23	REVISED	-

**STATE OF ILLINOIS  
DEPARTMENT OF TRANSPORTATION**

<b>CROSS SECTIONS STAGE 1</b>			
<b>I-80</b>			
SCALE:10:H 5:V	SHEET 24	OF 65 SHEETS	STA. 547+00.00 548+00.00

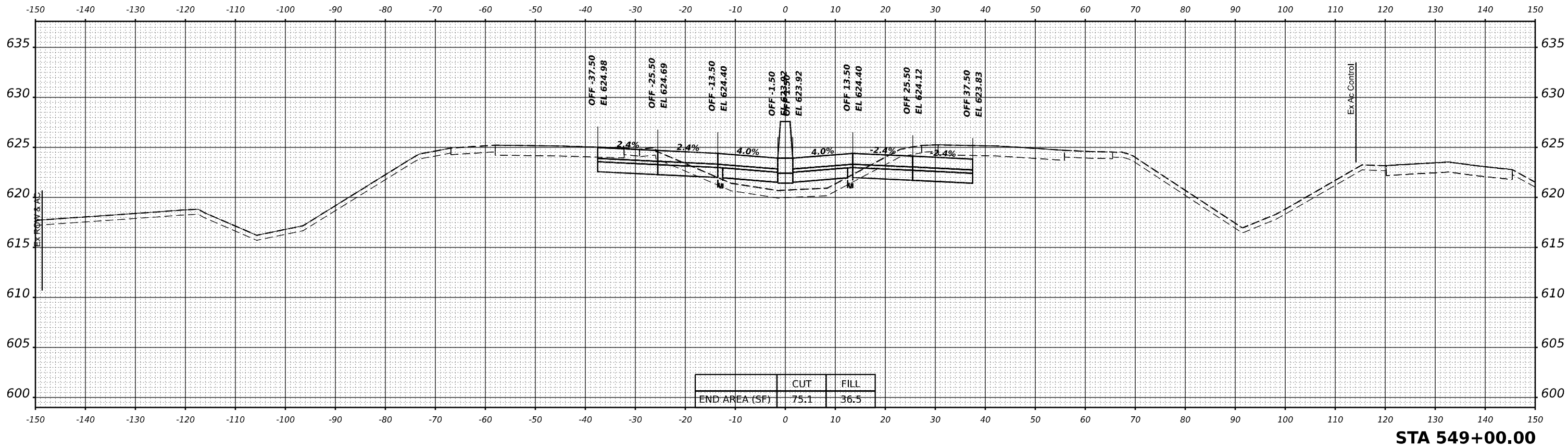
F.A.I. RTE.	SECTION	COUNTY	TOTAL SHEETS	SHEET NO.
I-80	FAI 80 22 BR	WILL	1201	958
			CONTRACT NO. 62R89	
ILLINOIS		FED. AID PROJECT		

FINAL SURVEY	SURVEYED	DATE
NOTE BOOK	PLOTTED	BY
NO.	TEMPLATE	
	AREAS	
	CHECKED	



**STA 550+00.00**

ORIGINAL SURVEY	SURVEYED	DATE
NOTE BOOK	PLOTTED	BY
NO.	TEMPLATE	
	AREAS	
	CHECKED	



**STA 549+00.00**



USER NAME	= amkluver
DESIGNED	- VLJ
DRAWN	- MBM
CHECKED	- JMG
DATE	- 6/26/23
PLOT SCALE	= 0.16666633 1/ in.
PLOT DATE	= 10/5/2023

DESIGNED	- VLJ
DRAWN	- MBM
CHECKED	- JMG
DATE	- 6/26/23

REVISED	-
REVISED	-
REVISED	-
REVISED	-

**STATE OF ILLINOIS  
DEPARTMENT OF TRANSPORTATION**

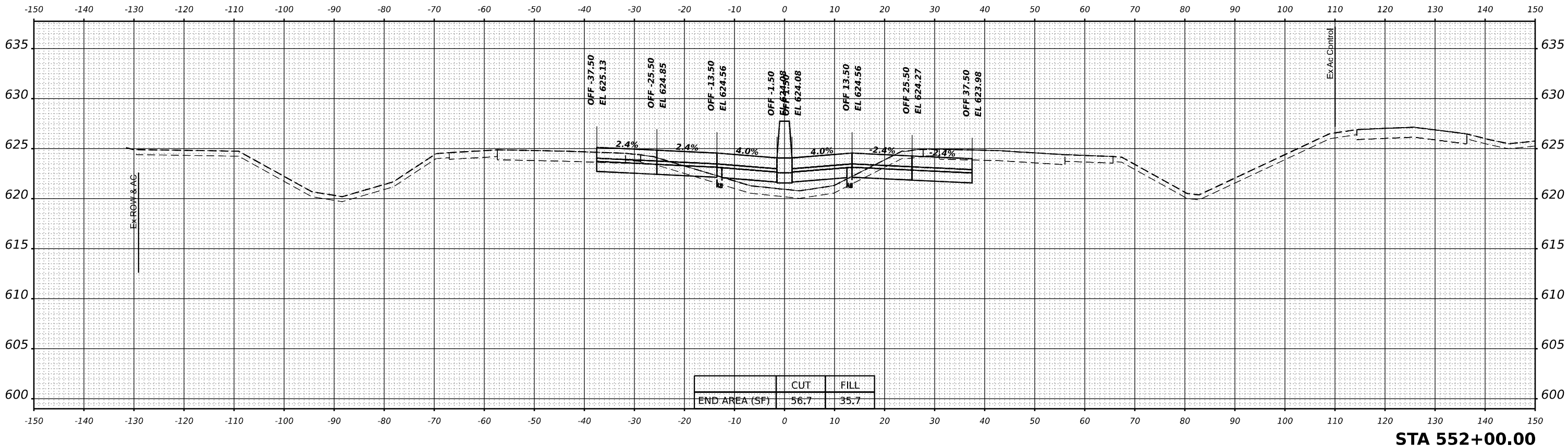
**CROSS SECTIONS STAGE 1  
I-80**

SCALE: 10: H 5: V      SHEET 25    OF 65    SHEETS    STA. 549+00.00    550+00.00

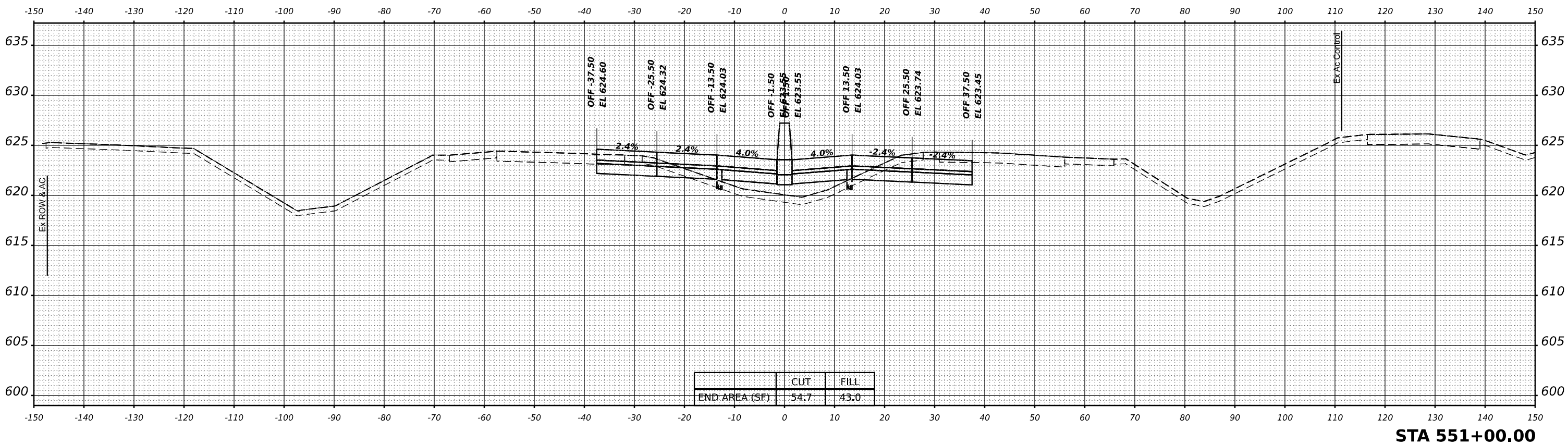
F.A.I. RTE.	SECTION	COUNTY	TOTAL SHEETS	SHEET NO.
I-80	FAI 80 22 BR	WILL	1201	959
				CONTRACT NO. 62R89
				ILLINOIS    FED. AID PROJECT

MODEL: BL\_RL\_80\_W\_549+00.00 (Sheet)  
FILE NAME: p:\transystems\p\barber\dev\transystems\p\barber\documents\projects\2018\C401401180022\02-TransSystems\CA\0\5-D\02-Container\STAGE 1\015-C-CONTAINER\_P8-ROADWAY\_51-P4.dgn

FINAL SURVEY	SURVEYED	DATE
NOTE BOOK	PLOTTED	BY
NO.	TEMPLATE	
	AREAS CHECKED	
	AREAS CHECKED	



ORIGINAL SURVEY	SURVEYED	DATE
NOTE BOOK	PLOTTED	BY
NO.	TEMPLATE	
	AREAS CHECKED	
	AREAS CHECKED	



MODEL: BL\_P1\_80\_W - 551+00.00 (Sheet)  
 FILE NAME: p:\transystems\p1\_80\dev\transystems\p1\_80\stage1\0115C-CONTAINER\_P1\_80\ROADWAY\_51\_P1.dgn



USER NAME = amkluver  
 PLOT SCALE = 0.16666633 1/ in.  
 PLOT DATE = 10/5/2023

DESIGNED - VLJ  
 DRAWN - MBM  
 CHECKED - JMG  
 DATE - 6/26/23

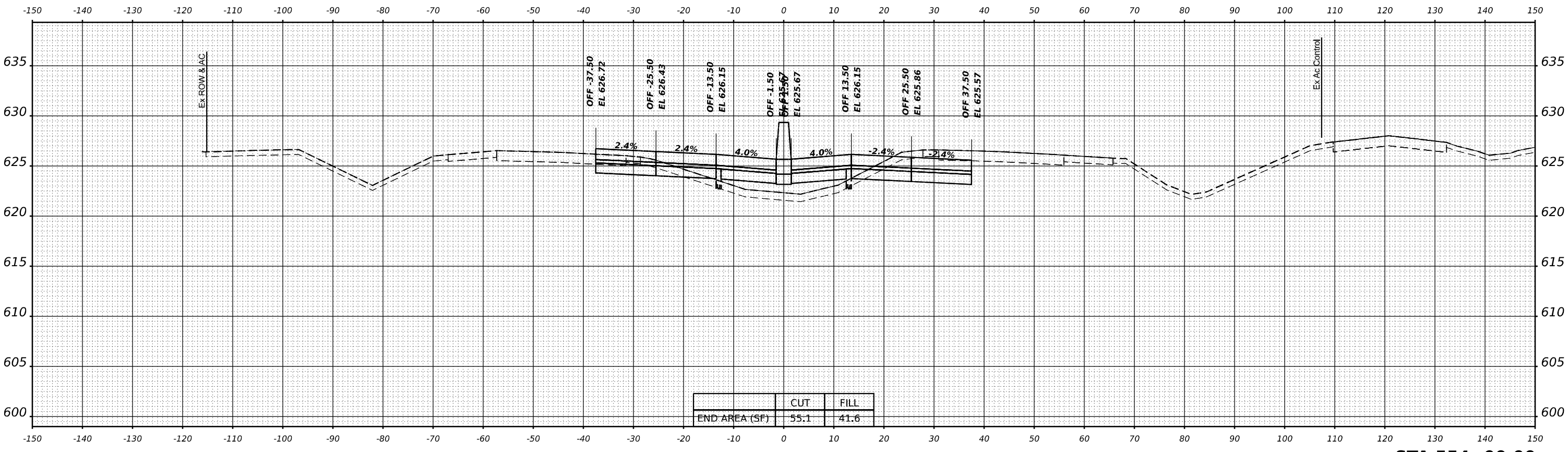
REVISED -  
 REVISED -  
 REVISED -  
 REVISED -

**STATE OF ILLINOIS  
 DEPARTMENT OF TRANSPORTATION**

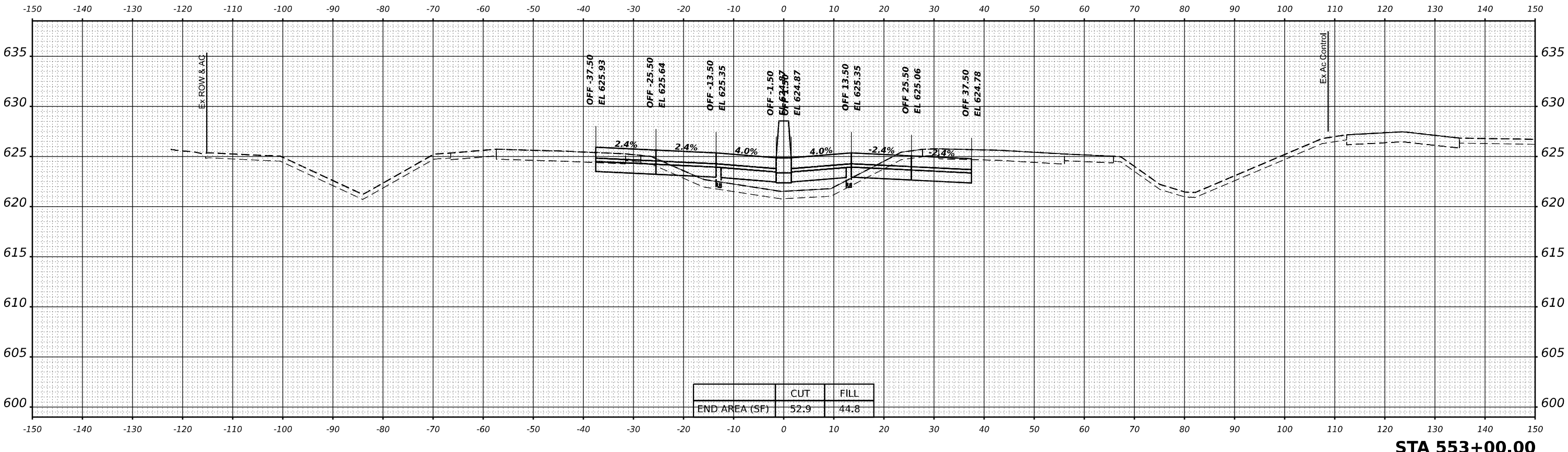
**CROSS SECTIONS STAGE 1  
 I-80**  
 SCALE: 10:H 5:V SHEET 26 OF 65 SHEETS STA. 551+00.00 552+00.00

F.A.I. RTE.	SECTION	COUNTY	TOTAL SHEETS	SHEET NO.
I-80	FAI 80 22 BR	WILL	1201	960
CONTRACT NO. 62R89				
ILLINOIS		FED. AID PROJECT		

FINAL SURVEY NO.	SURVEYED	DATE
NOTE BOOK	PLOTTED	BY
AREAS CHECKED	TEMPLATE	
	AREAS	
	CHECKED	



ORIGINAL SURVEY NO.	SURVEYED	DATE
NOTE BOOK	PLOTTED	BY
AREAS CHECKED	TEMPLATE	
	AREAS	
	CHECKED	



MODEL: BL\_P1\_80\_W - 553+00.00 (Sheet)  
 FILE NAME: p:\transystems\p1\80\dev\transystems\p1\80\22\02\TransSystems\CA\0\05\02\02-Container\STAGE 1\01TSC-CONTAINER\_P1\_ROADWAY\_51-84.dgn



USER NAME = amkluver	DESIGNED - VLJ	REVISED -
PLOT SCALE = 0.16666633 1/ in.	DRAWN - MBM	REVISED -
PLOT DATE = 10/5/2023	CHECKED - JMG	REVISED -
	DATE - 6/26/23	REVISED -

**STATE OF ILLINOIS  
DEPARTMENT OF TRANSPORTATION**

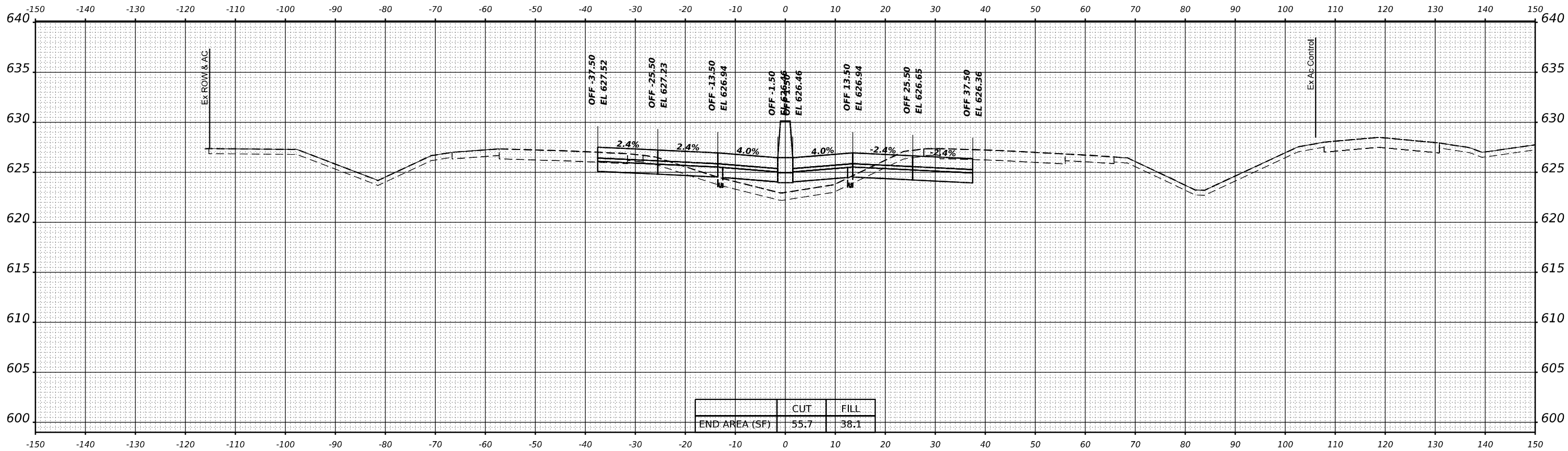
<b>CROSS SECTIONS STAGE 1</b>			
<b>I-80</b>			
SCALE:10:H 5:V	SHEET 27	OF 65 SHEETS	STA. 553+00.00 554+00.00

F.A.I. RTE.	SECTION	COUNTY	TOTAL SHEETS	SHEET NO.
I-80	FAI 80 22 BR	WILL	1201	961
				CONTRACT NO. 62R89
				ILLINOIS FED. AID PROJECT

FINAL SURVEY NO.	SURVEYED PLOTTED AREAS CHECKED	BY	DATE

ORIGINAL SURVEY NO.	SURVEYED PLOTTED AREAS CHECKED	BY	DATE

MODEL: BL\_P1\_80\_W - 555+00.00 (Sheet)  
 FILE NAME: p:\transystems\p1\dev\transystems\p1\stage1\01TSC-CONTAINER\_P1\_ROADWAY\_51-P1.dgn



**STA 555+00.00**



USER NAME = amkluver	DESIGNED - VLJ	REVISED -
PLOT SCALE = 0.16666633 1/ in.	DRAWN - MBM	REVISED -
PLOT DATE = 10/5/2023	CHECKED - JMG	REVISED -
	DATE - 6/26/23	REVISED -

**STATE OF ILLINOIS  
 DEPARTMENT OF TRANSPORTATION**

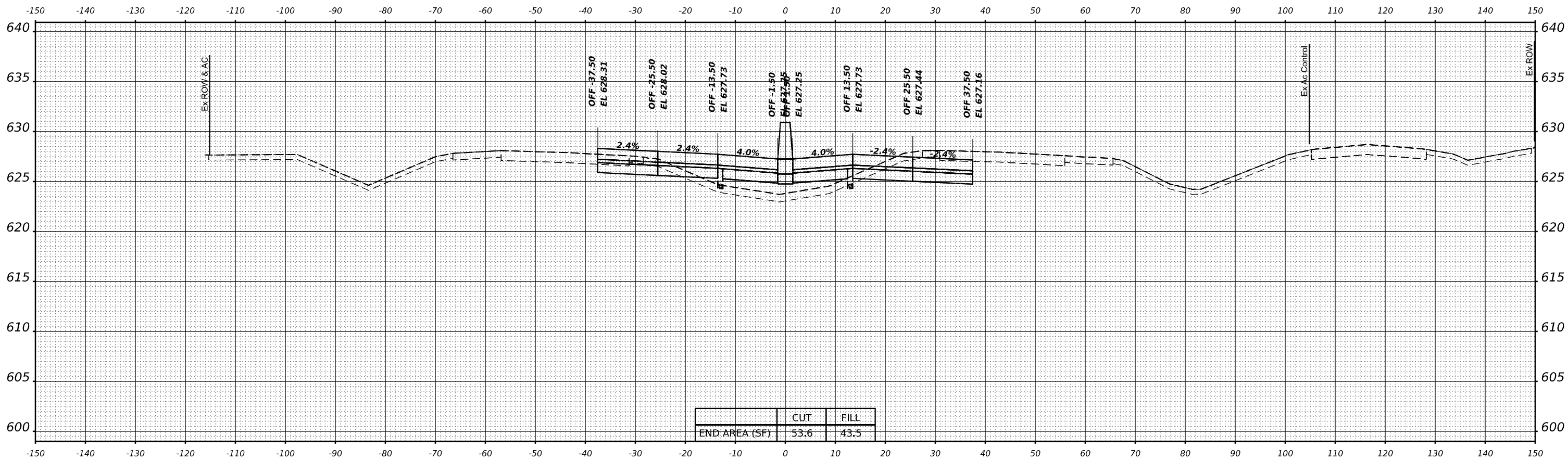
<b>CROSS SECTIONS STAGE 1</b>			
<b>I-80</b>			
SCALE:10:H 5:V	SHEET 28	OF 65 SHEETS	STA. 555+00.00
			555+00.00

F.A.I. RTE.	SECTION	COUNTY	TOTAL SHEETS	SHEET NO.
I-80	FAI 80 22 BR	WILL	1201	962
CONTRACT NO. 62R89				
ILLINOIS		FED. AID PROJECT		

FINAL SURVEY NO.	SURVEYED PLOTTED AREAS CHECKED	BY	DATE

ORIGINAL SURVEY NO.	SURVEYED PLOTTED AREAS CHECKED	BY	DATE

MODEL: BL\_P1\_80\_W\_556+00.00 (Sheet)  
 FILE NAME: p:\transystems\p1\80\dev\transystems\p1\80\22\02\TransSystems\CA\0\5\0\02-Container\STAGE 1\01TSC-CONTAINER\_P1\_ROADWAY\_51-P1.dgn



	CUT	FILL
END AREA (SF)	53.6	43.5

**STA 556+00.00**



USER NAME = amkluver	DESIGNED - VLJ	REVISED -
PLOT SCALE = 0.16666633 1/ in.	DRAWN - MBM	REVISED -
PLOT DATE = 10/5/2023	CHECKED - JMG	REVISED -
	DATE - 6/26/23	REVISED -

**STATE OF ILLINOIS  
DEPARTMENT OF TRANSPORTATION**

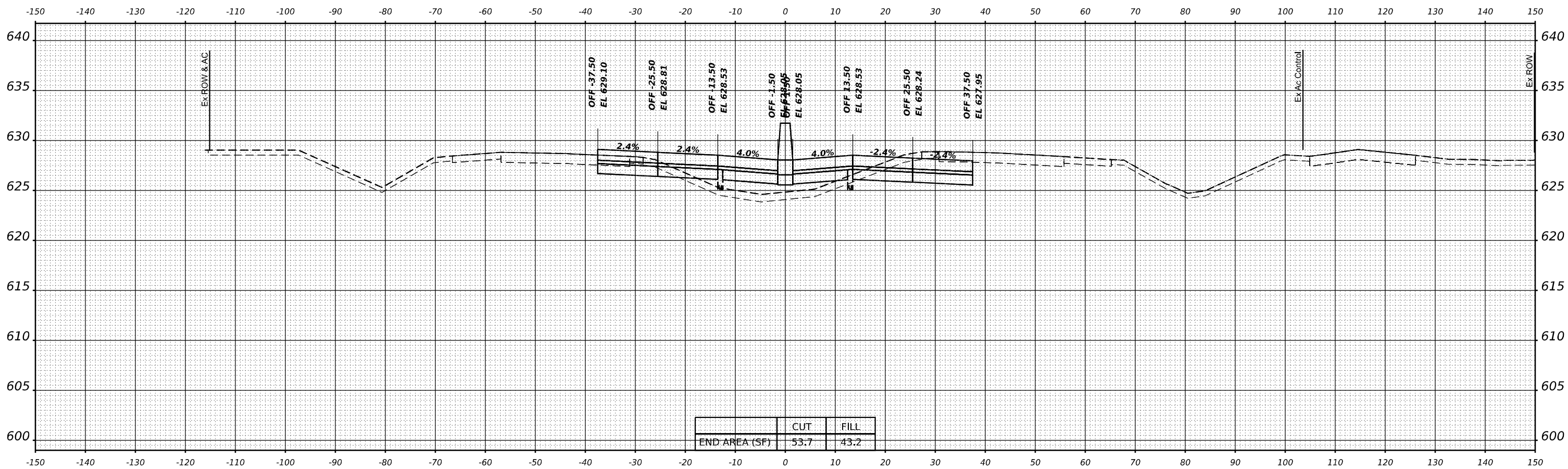
<b>CROSS SECTIONS STAGE 1</b>			
<b>I-80</b>			
SCALE:10:H 5:V	SHEET 29	OF 65 SHEETS	STA. 556+00.00
			556+00.00

F.A.I. RTE.	SECTION	COUNTY	TOTAL SHEETS	SHEET NO.
I-80	FAI 80 22 BR	WILL	1201	963
CONTRACT NO. 62R89				
ILLINOIS FED. AID PROJECT				

FINAL SURVEY NO.	SURVEYED PLOTTED AREAS CHECKED	DATE
NOTE BOOK	TEMPLATE	
	AREAS CHECKED	

ORIGINAL SURVEY NO.	SURVEYED PLOTTED AREAS CHECKED	DATE
NOTE BOOK	TEMPLATE	
	AREAS CHECKED	

MODEL: BL\_P1\_80\_W - 557+00.00 (Sheet)  
 FILE NAME: p:\transystems\p1\dev\transystems\p1\stage1\01TSC-CONTAINER\_P1-ROADWAY\_51-P1.dgn



**STA 557+00.00**

**TRANSYSTEMS**

USER NAME = amkluver	DESIGNED - VLJ	REVISED -
PLOT SCALE = 0.16666633 1/ in.	DRAWN - MBM	REVISED -
PLOT DATE = 10/5/2023	CHECKED - JMG	REVISED -
	DATE - 6/26/23	REVISED -

**STATE OF ILLINOIS  
DEPARTMENT OF TRANSPORTATION**

**CROSS SECTIONS STAGE 1  
I-80**

SCALE:10:H 5:V SHEET 30 OF 65 SHEETS STA. 557+00.00 557+00.00

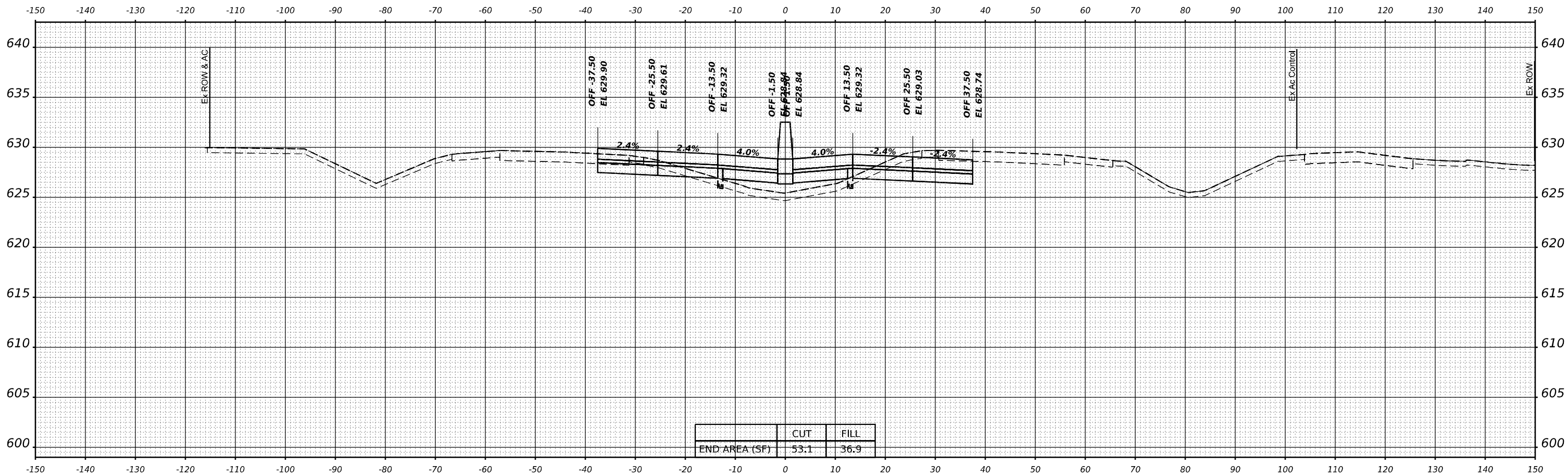
F.A.I. RTE.	SECTION	COUNTY	TOTAL SHEETS	SHEET NO.
I-80	FAI 80 22 BR	WILL	1201	964
CONTRACT NO. 62R89			ILLINOIS FED. AID PROJECT	



FINAL SURVEY NO.	SURVEYED PLOTTED AREAS CHECKED	BY	DATE

ORIGINAL SURVEY NO.	SURVEYED PLOTTED AREAS CHECKED	BY	DATE

MODEL: BL\_P1\_80\_W - 558 +00.00 (Sheet)  
 FILE NAME: p:\transystems\p1\dev\transystems\p1\stage1\01TSC-CONTAINER\_P1\_ROADWAY\_51-P1.dgn



	CUT	FILL
END AREA (SF)	53.1	36.9

**STA 558+00.00**



USER NAME = amkluver	DESIGNED - VLJ	REVISED -
PLOT SCALE = 0.16666633 1/ in.	DRAWN - MBM	REVISED -
PLOT DATE = 10/5/2023	CHECKED - JMG	REVISED -
	DATE - 6/26/23	REVISED -

**STATE OF ILLINOIS  
DEPARTMENT OF TRANSPORTATION**

<b>CROSS SECTIONS STAGE 1</b>			
<b>I-80</b>			
SCALE: 10:H 5:V	SHEET 31	OF 65 SHEETS	STA. 558+00.00 558+00.00

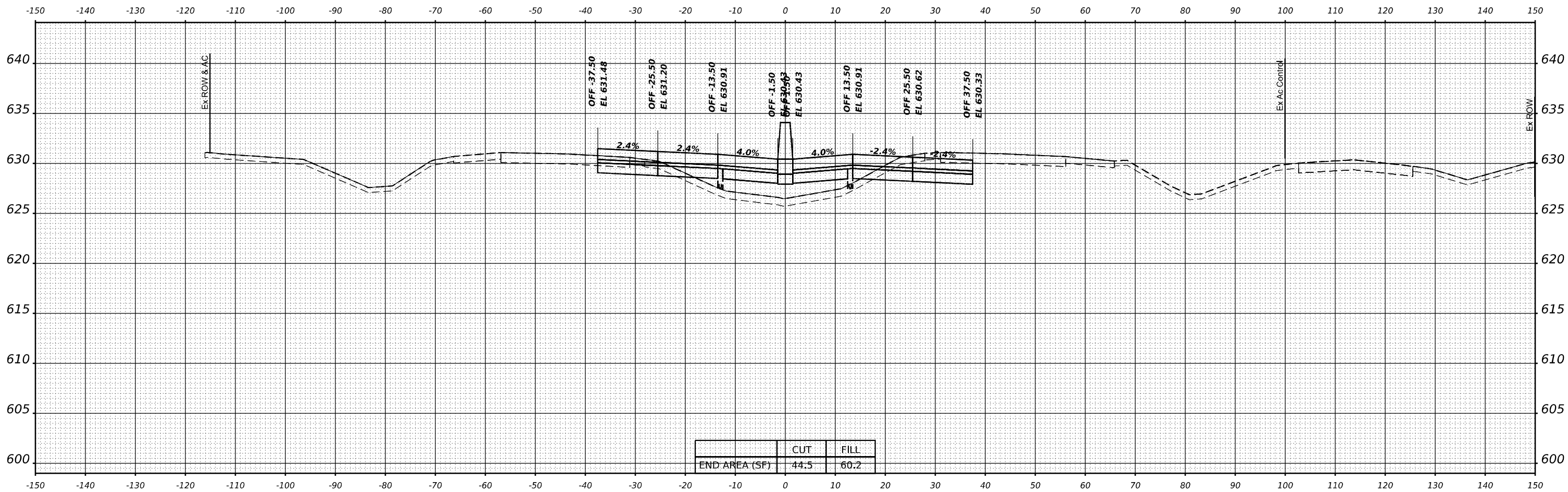
F.A.I. RTE.	SECTION	COUNTY	TOTAL SHEETS	SHEET NO.
I-80	FAI 80 22 BR	WILL	1201	965
CONTRACT NO. 62R89				
ILLINOIS FED. AID PROJECT				



FINAL SURVEY NO.	SURVEYED	DATE
NOTE BOOK	PLOTTED	
	TEMPLATE	
	AREAS	
	CHECKED	

ORIGINAL SURVEY NO.	SURVEYED	DATE
NOTE BOOK	PLOTTED	
	TEMPLATE	
	AREAS	
	CHECKED	

MODEL: BL\_RL\_80\_W - 560+00.00 (Sheet)  
 FILE NAME: p:\transystems\p\bar\dev\transystems\source\Documents\Projects\2018\CH40140118002202\TransSystems\CAD\05-D02-Container\STAGE 1\01TSC-CONTAINER\_P8\_ROADWAY\_S1-P4.dgn



	CUT	FILL
END AREA (SF)	44.5	60.2

**STA 560+00.00**



USER NAME = amkluver	DESIGNED - VLJ	REVISED -
	DRAWN - MBM	REVISED -
PLOT SCALE = 0.16666633 1/16 in.	CHECKED - JMG	REVISED -
PLOT DATE = 10/5/2023	DATE - 6/26/23	REVISED -

**STATE OF ILLINOIS  
DEPARTMENT OF TRANSPORTATION**

<b>CROSS SECTIONS STAGE 1</b>			
<b>I-80</b>			
SCALE: 10'H 5'V	SHEET 33	OF 65 SHEETS	STA. 560+00.00
			560+00.00

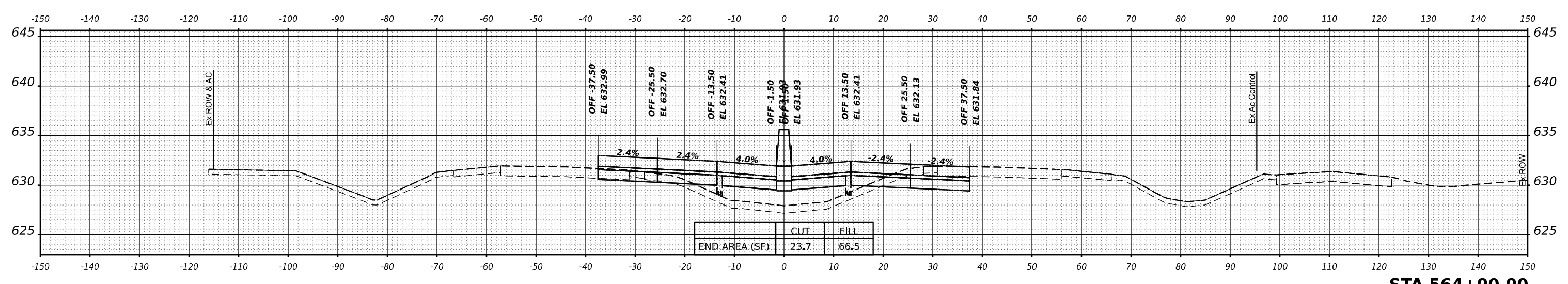
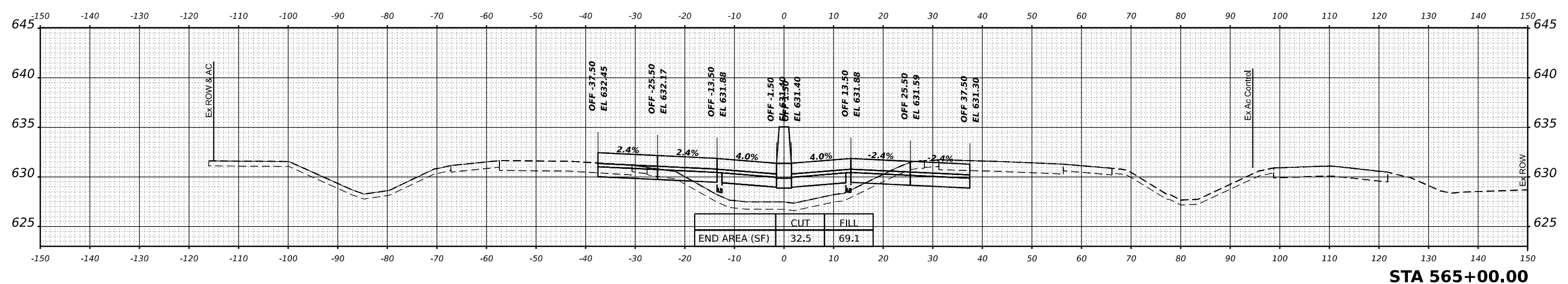
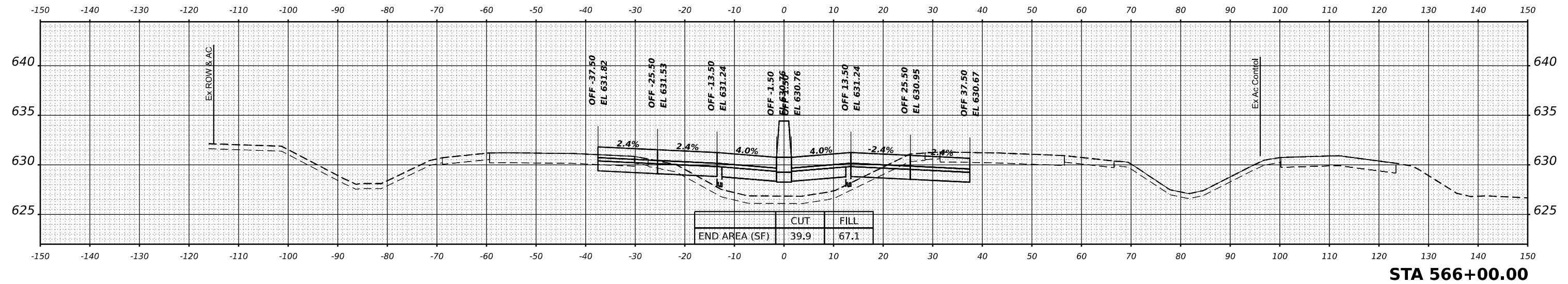
F.A.I. RTE.	SECTION	COUNTY	TOTAL SHEETS	SHEET NO.
I-80	FAI 80 22 BR	WILL	1201	967
			CONTRACT NO. 62R89	
		ILLINOIS	FED. AID PROJECT	



DATE	
BY	
FINAL SURVEY	SURVEYED
NOTE BOOK	PLOTTED
NO.	TEMPLATE
	AREAS CHECKED

DATE	
BY	
ORIGINAL SURVEY	SURVEYED
NOTE BOOK	PLOTTED
NO.	TEMPLATE
	AREAS CHECKED

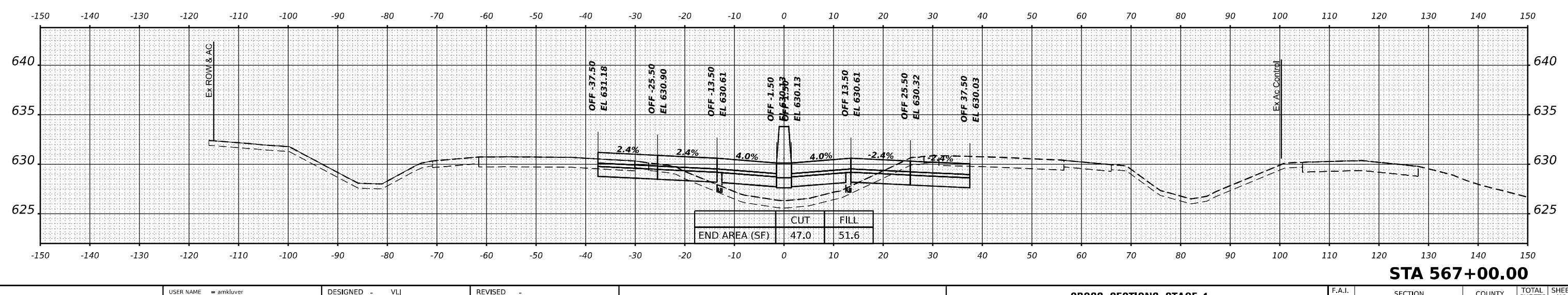
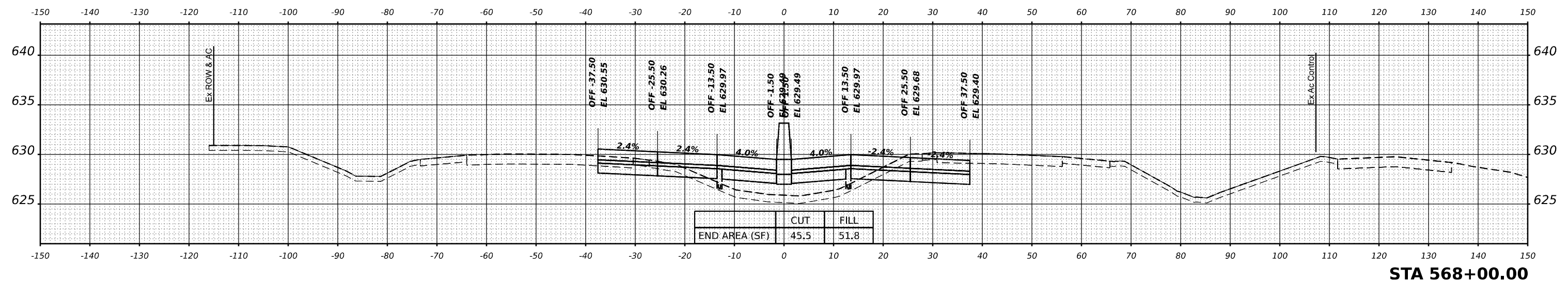
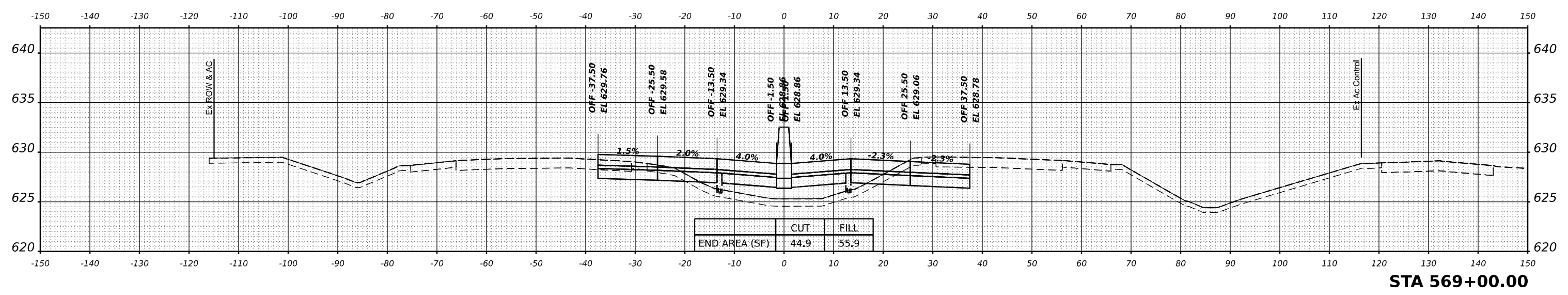
MODEL: BL\_P1\_80\_W - 564+00.00 (Sheet)  
 FILE NAME: p:\transystems\p1\80\dev\transystems\p1\80\stage1\01TSC-CONTAINER\_P1\_ROADWAY\_51.P5.dgn



DATE	
BY	
FINAL SURVEY	SURVEYED
NOTE BOOK	PLOTTED
NO.	TEMPLATE
	AREAS
	CHECKED

DATE	
BY	
ORIGINAL SURVEY	SURVEYED
NOTE BOOK	PLOTTED
NO.	TEMPLATE
	AREAS
	CHECKED

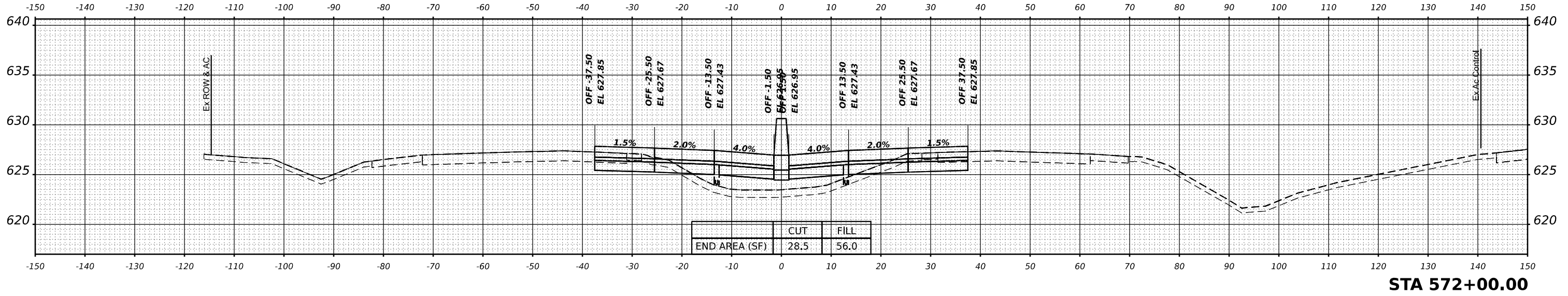
MODEL: BL\_RL\_80\_W - 567+00.00 (Sheet)  
 FILE NAME: p:\transystems\p\z\dev\transystems\p\z\stage1\01TSC-CONTAINER\_P8\_ROADWAY\_51.P5.dgn



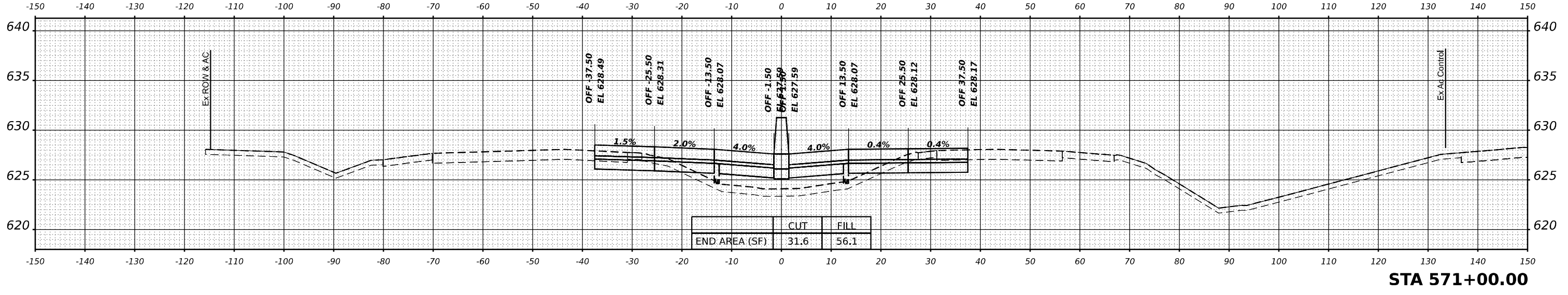
FINAL SURVEY	SURVEYED	DATE
NOTE BOOK	PLOTTED	BY
NO.	TEMPLATE	
	AREAS	
	CHECKED	

ORIGINAL SURVEY	SURVEYED	DATE
NOTE BOOK	PLOTTED	BY
NO.	TEMPLATE	
	AREAS	
	CHECKED	

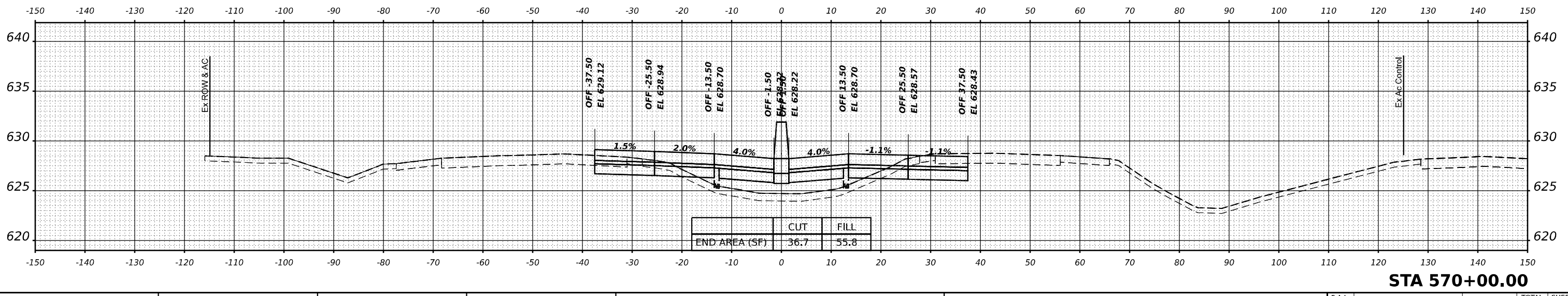
MODEL: BL\_P1\_80\_W\_570+00.00 (Sheet)  
 FILE NAME: p:\transystems\p1\80\dev\transystems\p1\80\22\02\TransSystems\CA\0\5\0\02-Container\STAGE 1\01TSC-CONTAINER\_P1\_ROADWAY\_51.P5.dgn



**STA 572+00.00**



**STA 571+00.00**



**STA 570+00.00**



USER NAME = amkluver	DESIGNED - VLJ	REVISED -
PLOT SCALE = 0.16666633 1/ in.	DRAWN - MBM	REVISED -
PLOT DATE = 10/5/2023	CHECKED - JMG	REVISED -
	DATE - 10/6/23	REVISED -

**STATE OF ILLINOIS  
DEPARTMENT OF TRANSPORTATION**

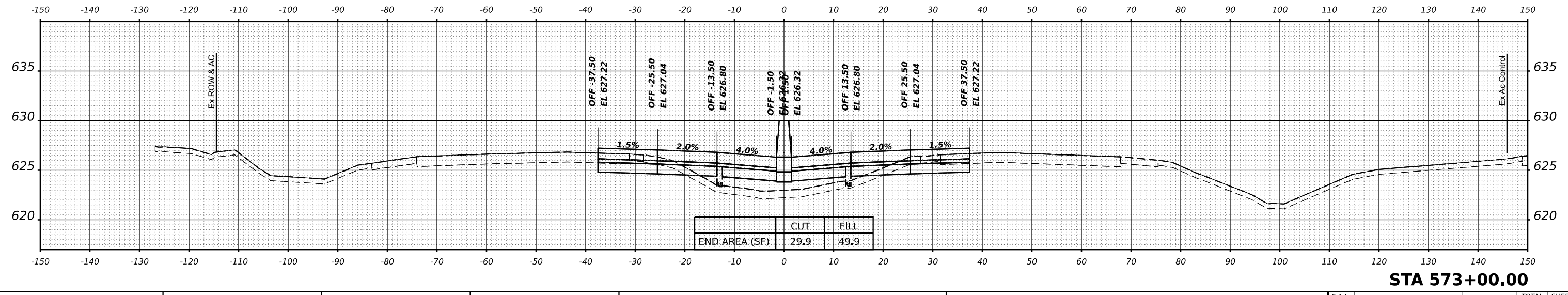
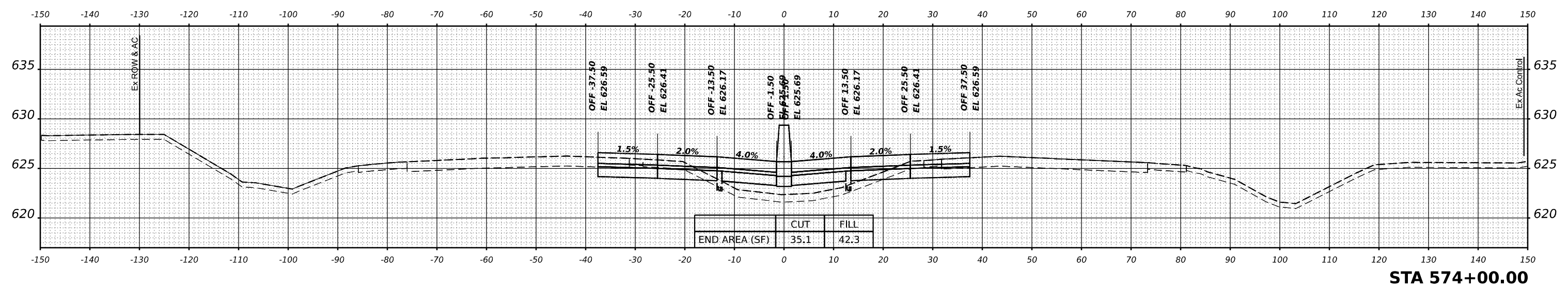
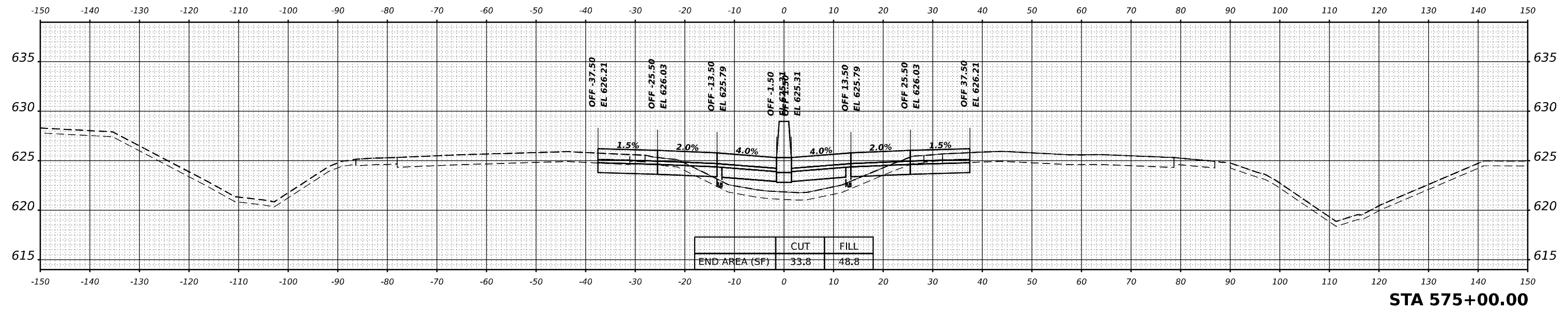
<b>CROSS SECTIONS STAGE 1</b>		
<b>I-80</b>		
SCALE:10:H 5:V	SHEET 37 OF 65 SHEETS	STA. 570+00.00 572+00.00

F.A.I. RTE.	SECTION	COUNTY	TOTAL SHEETS	SHEET NO.
I-80	FAI 80 22 BR	WILL	1201	971
CONTRACT NO. 62R89				
ILLINOIS		FED. AID PROJECT		

DATE	
BY	
FINAL SURVEY	
PLOTTED	
TEMPLATE	
NOTE BOOK	
AREAS CHECKED	

DATE	
BY	
ORIGINAL SURVEY	
PLOTTED	
TEMPLATE	
NOTE BOOK	
AREAS CHECKED	

MODEL: BL\_P1\_80\_W - 573+00.00 (Sheet)  
 FILE NAME: p:\transystems\p1\80\dev\transystems\p1\80\22\02\TransSystems\CA\0\5\0\2-Container\STAGE 1\01TSC-CONTAINER\_P1\_ROADWAY\_51.P5.dgn



USER NAME = amkluver	DESIGNED - VLJ	REVISED -
	DRAWN - MBM	REVISED -
PLOT SCALE = 0.16666633 1/ in.	CHECKED - JMG	REVISED -
PLOT DATE = 10/5/2023	DATE - 10/6/23	REVISED -

**STATE OF ILLINOIS  
DEPARTMENT OF TRANSPORTATION**

<b>CROSS SECTIONS STAGE 1</b>			
<b>I-80</b>			
SCALE:10:H 5:V	SHEET 38	OF 65 SHEETS	STA. 573+00.00 575+00.00

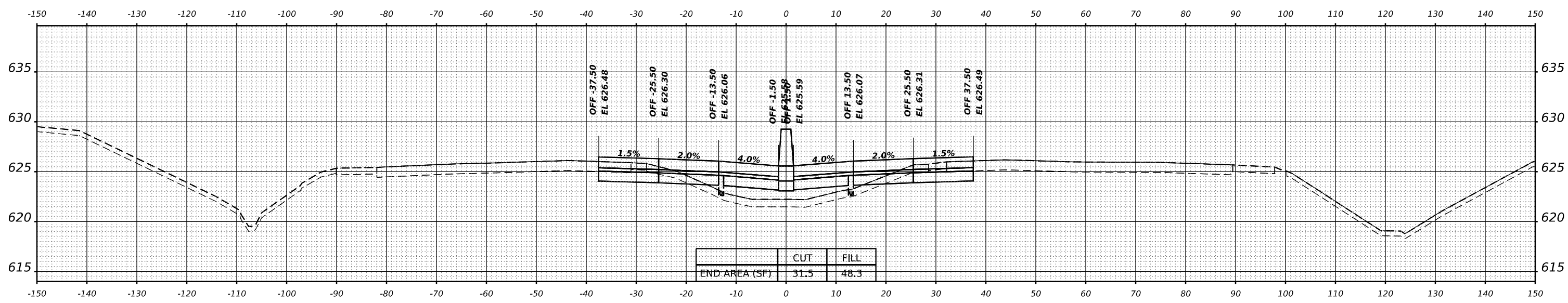
F.A.I. RTE.	SECTION	COUNTY	TOTAL SHEETS	SHEET NO.
I-80	FAI 80 22 BR	WILL	1201	972
				CONTRACT NO. 62R89
ILLINOIS		FED. AID PROJECT		



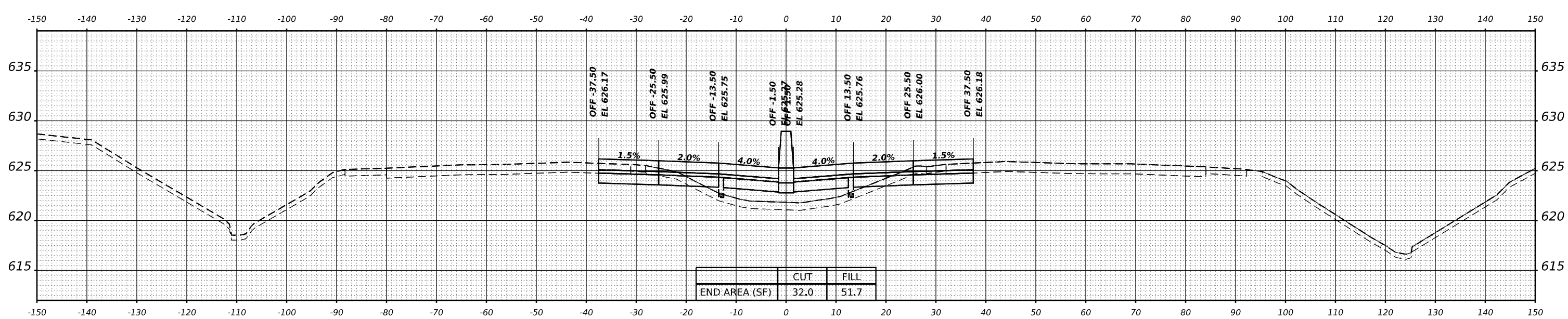
FINAL SURVEY NO.	SURVEYED BY	DATE

ORIGINAL SURVEY NO.	SURVEYED BY	DATE

MODEL: BL\_P1\_80\_W - 576+00.00 (Sheet)  
 FILE NAME: p:\transystems\p1\_80\dev\transystems\p1\_80\2022\02\TransSystems\CA\0\5\5D\02-Container\STAGE 1\01TSC-CONTAINER\_P1\_80\ROADWAY\_51.P5.dgn



**STA 577+00.00**



**STA 576+00.00**



USER NAME = amkluver	DESIGNED - VLJ	REVISED -
PLOT SCALE = 0.16666633 1/ in.	DRAWN - MBM	REVISED -
PLOT DATE = 10/5/2023	CHECKED - JMG	REVISED -
	DATE - 10/6/23	REVISED -

**STATE OF ILLINOIS  
DEPARTMENT OF TRANSPORTATION**

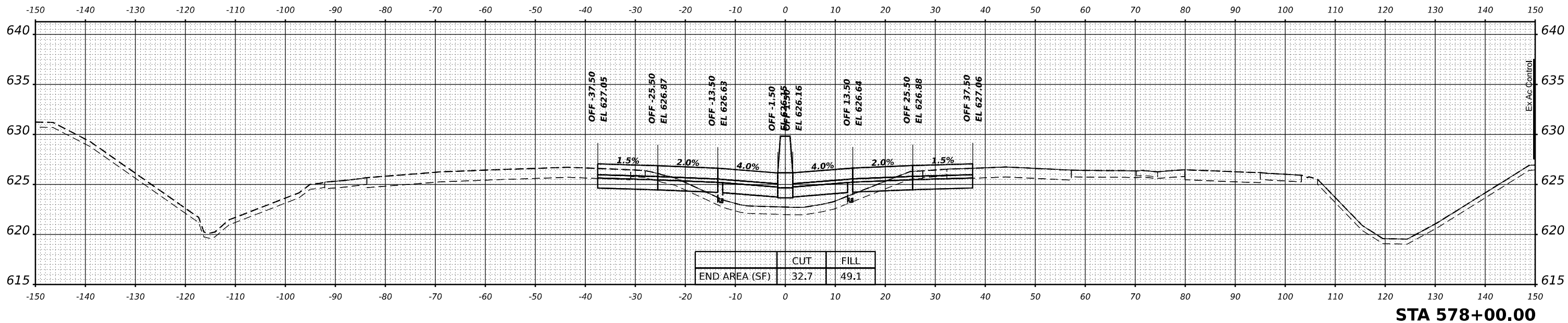
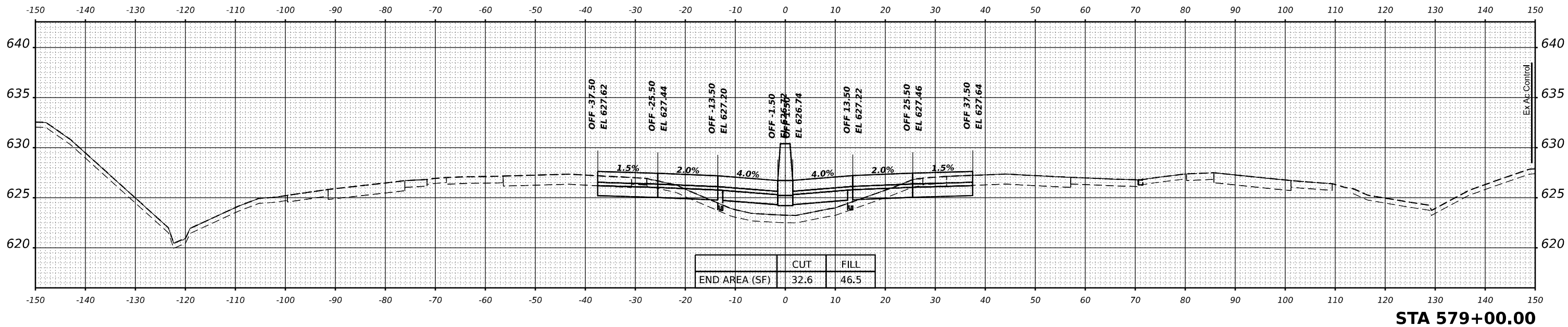
<b>CROSS SECTIONS STAGE 1</b>			
<b>I-80</b>			
SCALE:10:H 5:V	SHEET 39	OF 65 SHEETS	STA. 576+00.00 577+00.00

F.A.I. RTE. I-80	SECTION FAI 80 22 BR	COUNTY WILL	TOTAL SHEETS 1201	SHEET NO. 973
CONTRACT NO. 62R89				ILLINOIS FED. AID PROJECT

FINAL SURVEY	SURVEYED	BY	DATE
NOTE BOOK	PLOTTED		
NO.	TEMPLATE		
	AREAS		
	CHECKED		

ORIGINAL SURVEY	SURVEYED	BY	DATE
NOTE BOOK	PLOTTED		
NO.	TEMPLATE		
	AREAS		
	CHECKED		

MODEL: BL\_RL\_80\_W\_578+00.00 (Sheet)  
 FILE NAME: p:\transystems\p\w\based\documents\projects\2018\CH401\401\80022\02-TransSystems\CA\0\5-SD\02-Container\STAGE 1\01TSC-CONTAINER\_P8\_ROADWAY\_S1.P5.dgn



**TRANSYSTEMS**

USER NAME	= amkluver	DESIGNED	- VLJ	REVISED	-
PLOT SCALE	= 0.16666633 1/ in.	DRAWN	- MBM	REVISED	-
PLOT DATE	= 10/5/2023	CHECKED	- JMG	REVISED	-
		DATE	- 10/6/23	REVISED	-

**STATE OF ILLINOIS  
DEPARTMENT OF TRANSPORTATION**

**CROSS SECTIONS STAGE 1  
I-80**

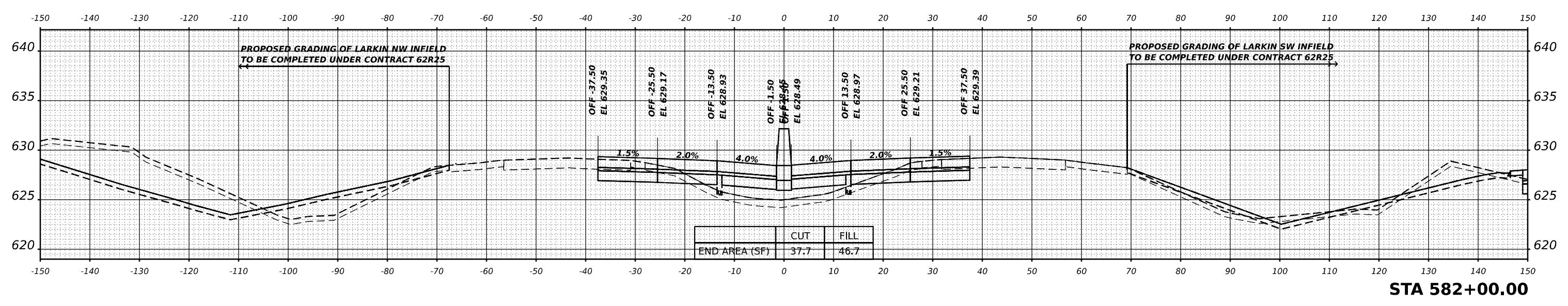
SCALE:10:H 5:V SHEET 40 OF 65 SHEETS STA. 578+00.00 579+00.00

F.A.I. RTE.	SECTION	COUNTY	TOTAL SHEETS	SHEET NO.
I-80	FAI 80 22 BR	WILL	1201	974
CONTRACT NO. 62R89				
ILLINOIS		FED. AID PROJECT		

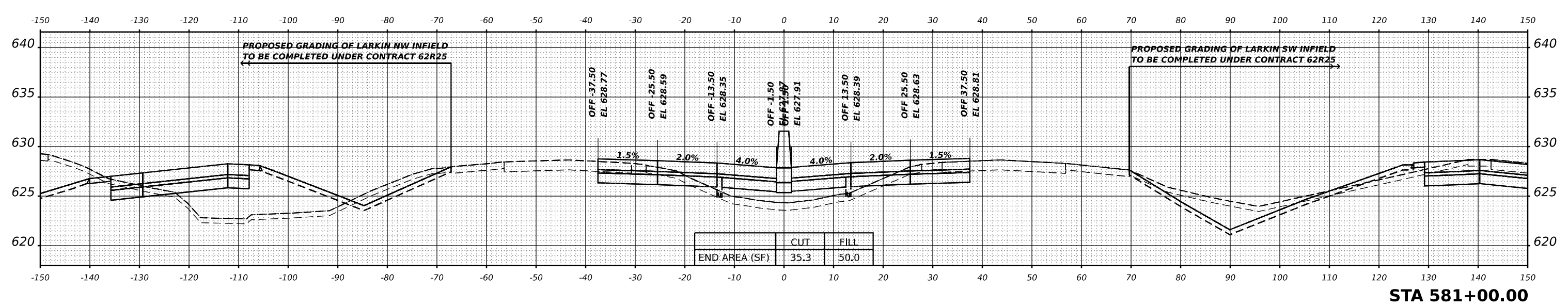
DATE	
BY	
FINAL SURVEY	
PLOTTED	
TEMPLATE	
NOTE BOOK	
AREAS CHECKED	

DATE	
BY	
ORIGINAL SURVEY	
PLOTTED	
TEMPLATE	
NOTE BOOK	
AREAS CHECKED	

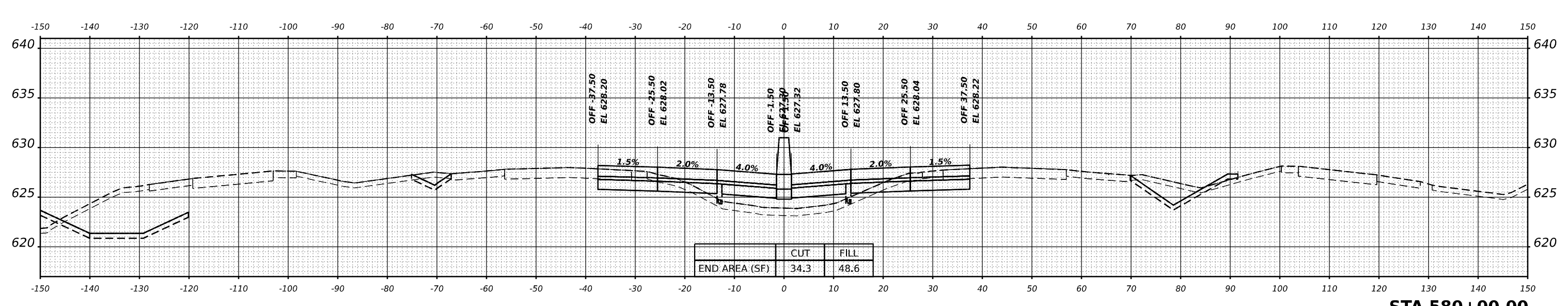
MODEL: BL\_P1\_80\_W - 580+00.00 (Sheet)  
 FILE NAME: p:\transystems\p1\80\dev\transystems\p1\80\22\02\TransSystems\CA\0\5\20\2-Container\STAGE 1\01TSC-CONTAINER\_P1\_ROADWAY\_51.P5.dgn



**STA 582+00.00**



**STA 581+00.00**



**STA 580+00.00**

<b>TRANSYSTEMS</b>	USER NAME = amkluver	DESIGNED - VLJ	REVISED -	<b>STATE OF ILLINOIS DEPARTMENT OF TRANSPORTATION</b>	<b>CROSS SECTIONS STAGE 1</b>				F.A.I. RT.	SECTION	COUNTY	TOTAL SHEETS	SHEET NO.
	PLOT SCALE = 0.16666633 1/ in.	CHECKED - JMG	REVISED -		<b>I-80</b>				I-80	FAI 80 22 BR	WILL	1201	975
	PLOT DATE = 10/5/2023	DATE - 10/6/23	REVISED -		SCALE: 10:H 5:V				SHEET 41 OF 65 SHEETS		STA. 580+00.00		582+00.00

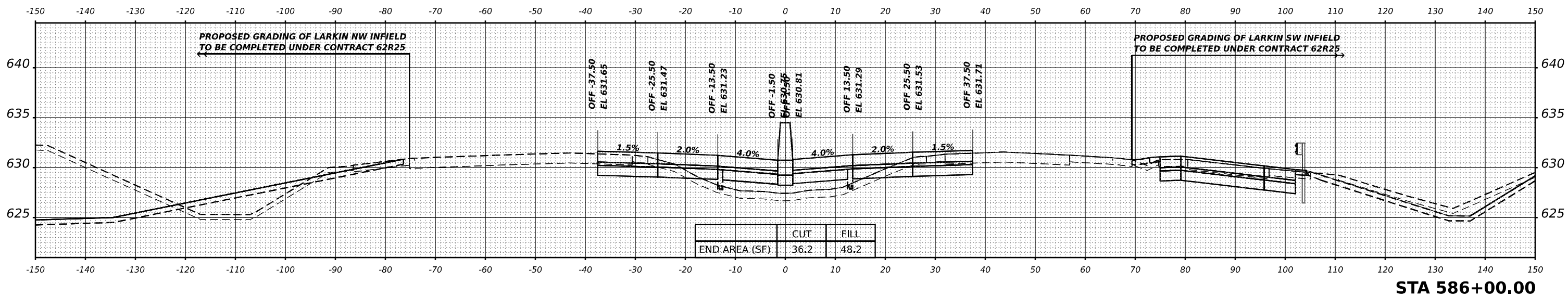
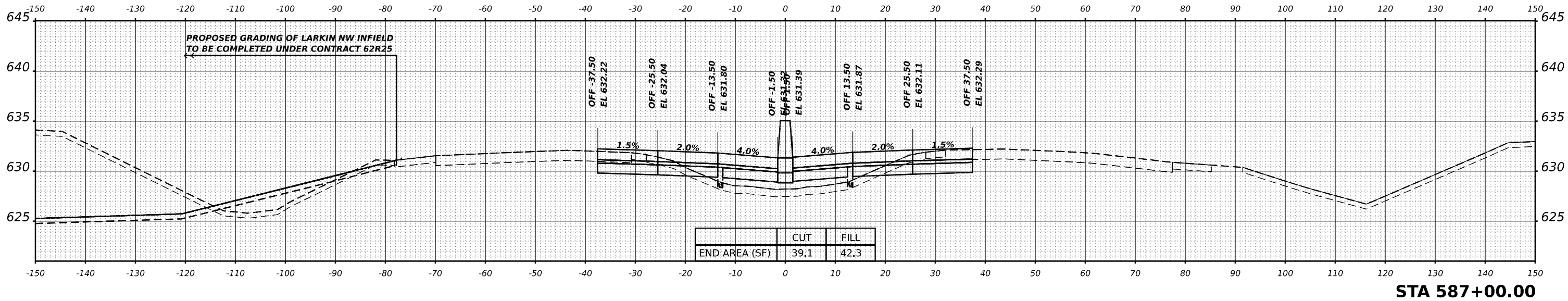
CONTRACT NO. 62R89  
ILLINOIS FED. AID PROJECT



FINAL SURVEY NO.	SURVEYED	DATE
	PLOTTED	
	TEMPLATE	
	AREAS	
	CHECKED	

ORIGINAL SURVEY NO.	SURVEYED	DATE
	PLOTTED	
	TEMPLATE	
	AREAS	
	CHECKED	

MODEL: BL\_P\_RL\_80\_W - 586+00.00 (Sheet)  
 FILE NAME: p:\transystems\p\zaberd\dev\transystems\p\zaberd\Documents\Projects\2018\CH401\401\80022\02-TransSystems\CA\0\5\02-Container\STAGE 1\01TSC-CONTAINER\_P8-ROADWAY\_51.P5.dgn



**TRANSYSTEMS**

USER NAME = amkluver	DESIGNED - VLJ	REVISED -
	DRAWN - MBM	REVISED -
PLOT SCALE = 0.16666633 1/16"	CHECKED - JMG	REVISED -
PLOT DATE = 10/5/2023	DATE - 10/6/23	REVISED -

**STATE OF ILLINOIS  
DEPARTMENT OF TRANSPORTATION**

**CROSS SECTIONS STAGE 1  
I-80**

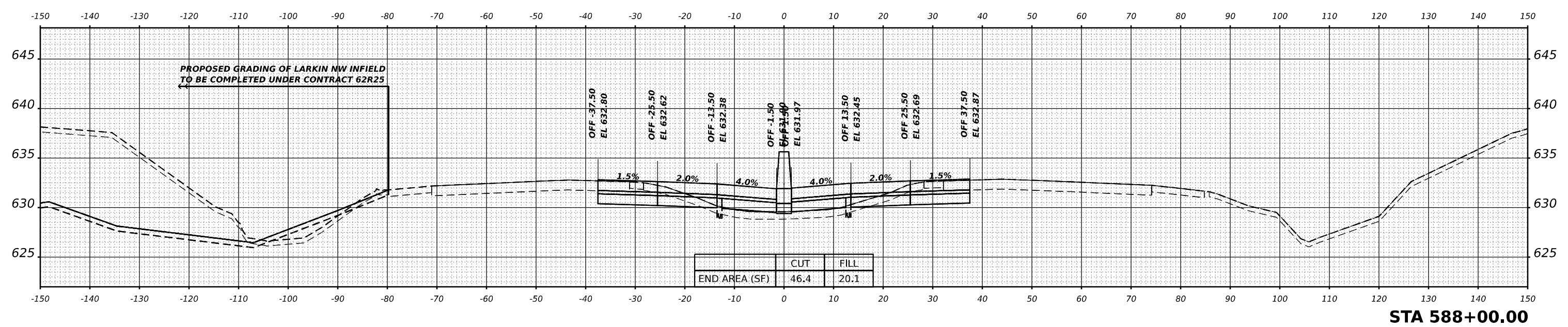
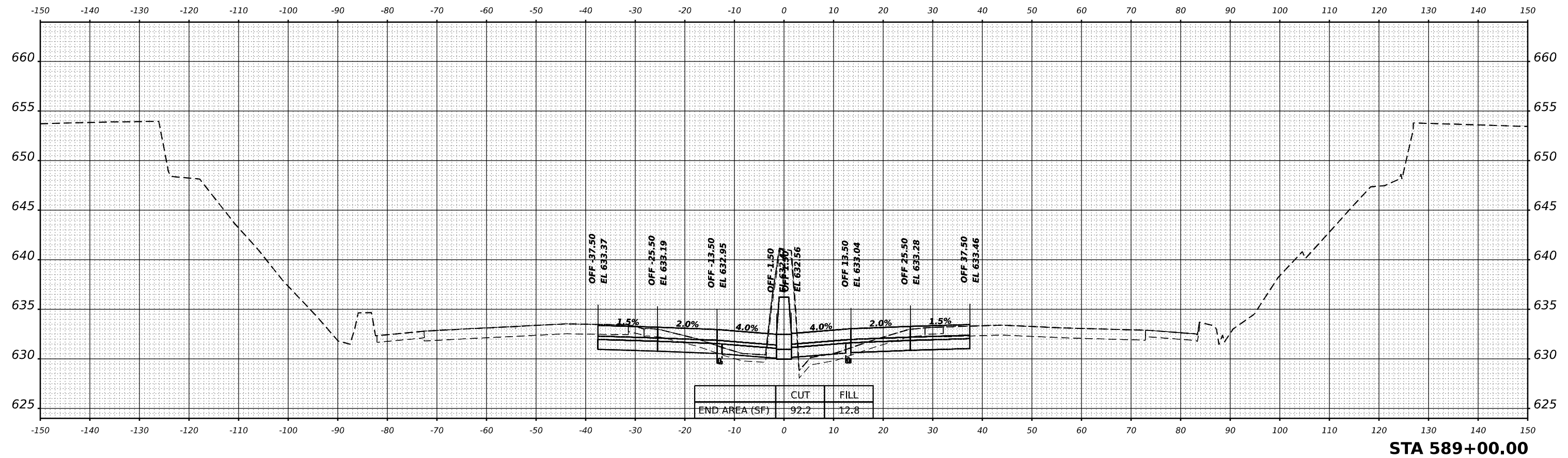
SCALE:10:H 5:V SHEET 43 OF 65 SHEETS STA. 586+00.00 587+00.00

F.A.I. RTE.	SECTION	COUNTY	TOTAL SHEETS	SHEET NO.
I-80	FAI 80 22 BR	WILL	1201	977
CONTRACT NO. 62R89				
ILLINOIS		FED. AID PROJECT		

DATE	
BY	
FINAL SURVEY	SURVEYED
NOTE BOOK	PLOTTED
NO.	TEMPLATE
	AREAS
	CHECKED

DATE	
BY	
ORIGINAL SURVEY	SURVEYED
NOTE BOOK	PLOTTED
NO.	TEMPLATE
	AREAS
	CHECKED

MODEL: BL\_P1\_80\_W\_588+00.00 (Sheet)  
 FILE NAME: p:\transystems\p1\80\588+00.00\Drawings\Projects\2018\CH401\401\80022\02-TransSystems\CA\0\05-SD\02-Container\STAGE 1\01TSC-CONTAINER\_P1\_ROADWAY\_51.P5.dgn

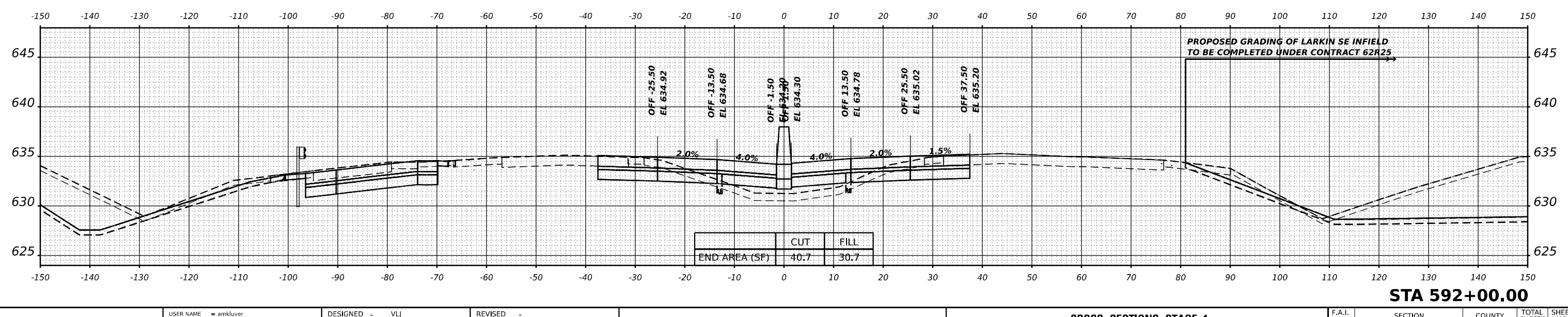
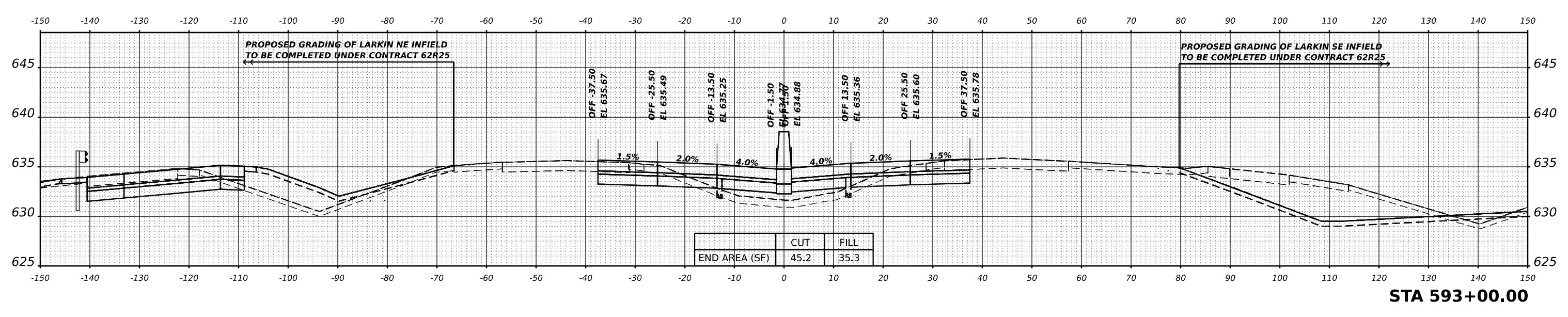
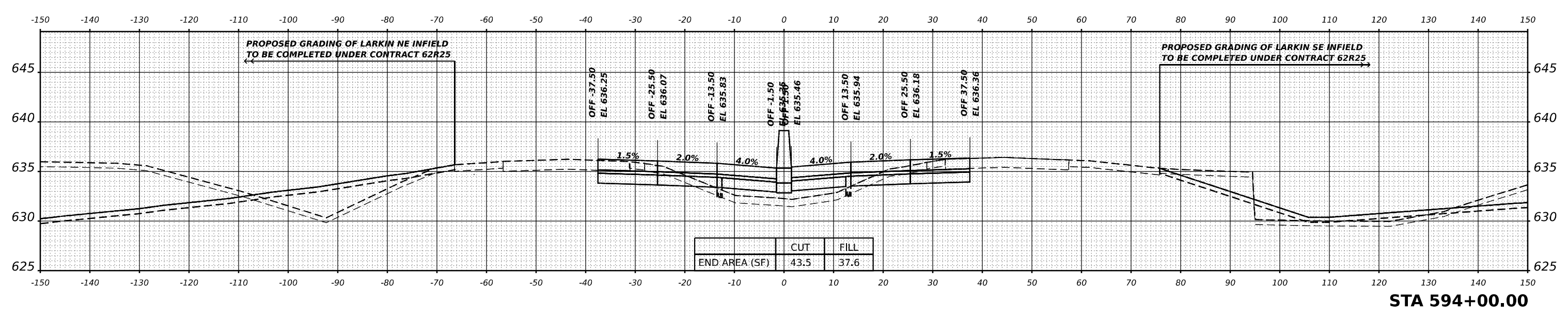




DATE	
BY	
SURVEYED	
PLOTTED	
TEMPLATE	
AREAS	
AREAS CHECKED	
NO.	
ORIGINAL SURVEY	
NOTE BOOK	
NO.	

DATE	
BY	
SURVEYED	
PLOTTED	
TEMPLATE	
AREAS	
AREAS CHECKED	
NO.	
ORIGINAL SURVEY	
NOTE BOOK	
NO.	

MODEL: BL\_P0\_180\_W - 592+00.00 (Sheet)  
 FILE NAME: p:\transystems\p01\dev\transystems\p01\stage1\01\180022\02\TransSystems\CA\0\5-SD\02-Container\STAGE 1\01\TSC-Container\_P0\_ROADWAY\_51.P01.dgn

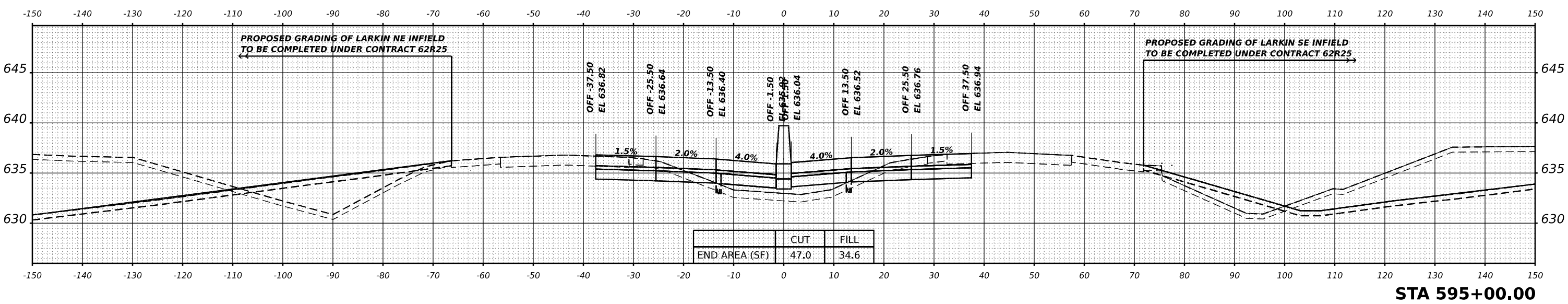
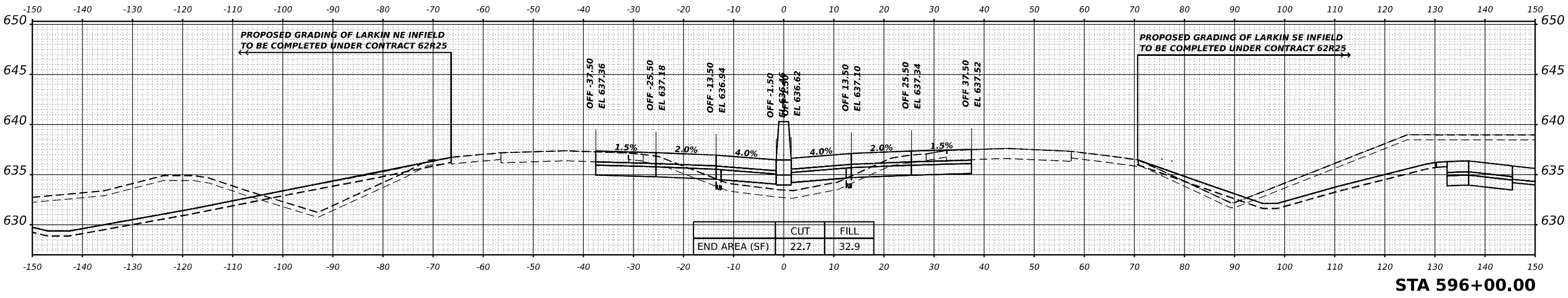
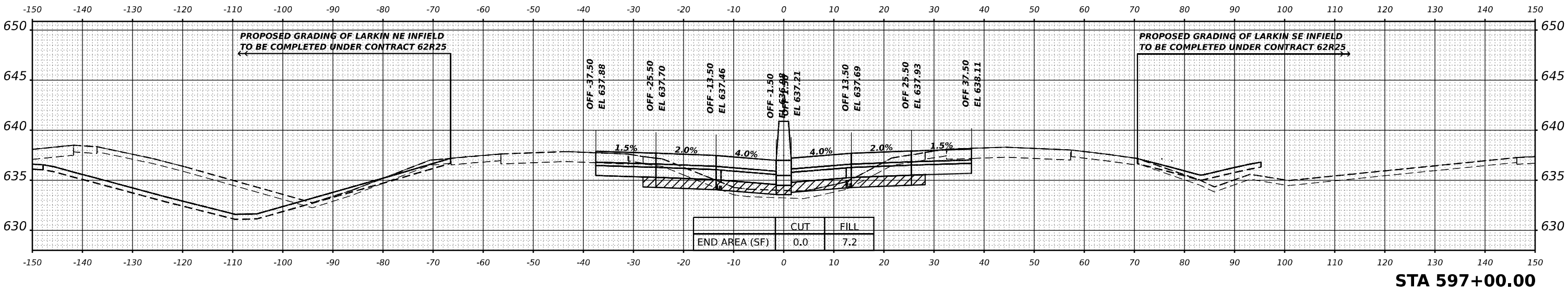




DATE	
BY	
SURVEYED	
PLOTTED	
TEMPLATE	
AREAS	
AREAS CHECKED	
NO.	
ORIGINAL SURVEY	
NOTE BOOK	
NO.	

DATE	
BY	
SURVEYED	
PLOTTED	
TEMPLATE	
AREAS	
AREAS CHECKED	
NO.	
ORIGINAL SURVEY	
NOTE BOOK	
NO.	

MODEL: BL\_RL\_80\_W\_595+00.00 (Sheet)  
 FILE NAME: p:\transystems\p\z\dev\transystems\p\z\stage1\01TSC-Container\STAGE 1\_01TSC-Container\_P\ROADWAY\_51.P5.dgn



USER NAME	= amkluver
DESIGNED	- VLJ
DRAWN	- MBM
CHECKED	- JMG
DATE	- 10/6/23

REVISED	-
REVISED	-
REVISED	-
REVISED	-

**STATE OF ILLINOIS  
 DEPARTMENT OF TRANSPORTATION**

**CROSS SECTIONS STAGE 1  
 I-80**

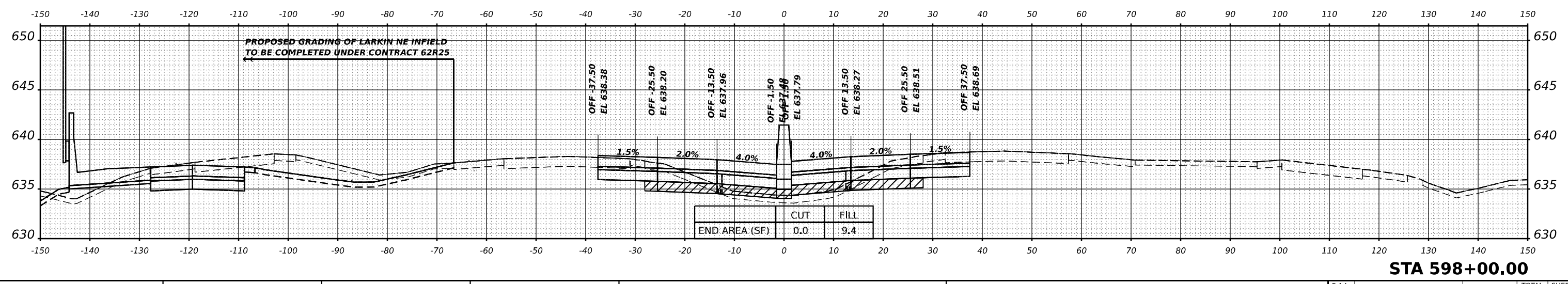
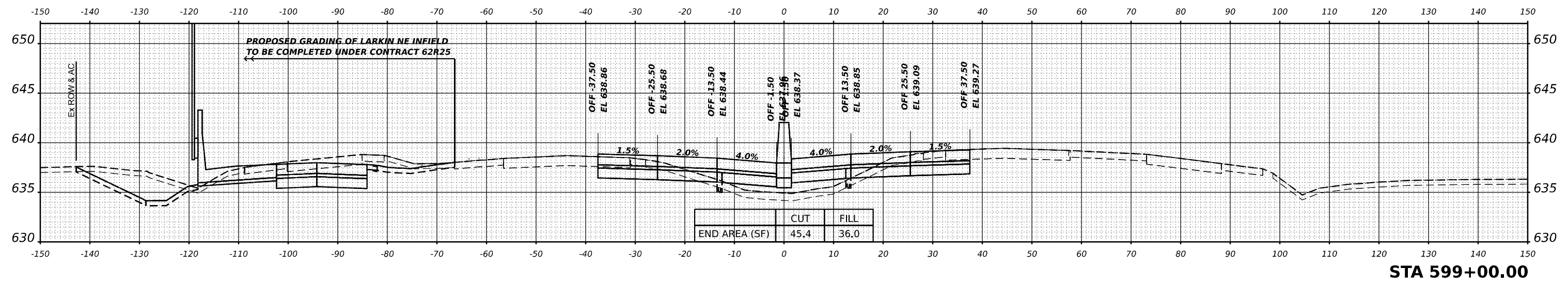
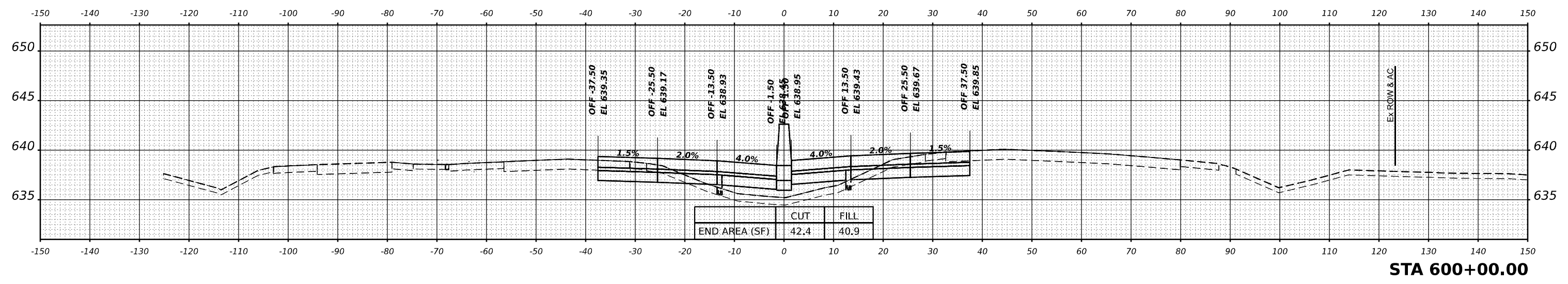
SCALE: 10'H=5'V    SHEET 47 OF 65 SHEETS    STA. 595+00.00    597+00.00

F.A.I. RTE.	SECTION	COUNTY	TOTAL SHEETS	SHEET NO.
I-80	FAI 80 22 BR	WILL	1201	981
CONTRACT NO. 62R89				
ILLINOIS		FED. AID PROJECT		

DATE	
BY	
FINAL SURVEY	
NOTE BOOK	
NO.	
SURVEYED	
PLOTTED	
TEMPLATE	
AREAS	
CHECKED	

DATE	
BY	
ORIGINAL SURVEY	
NOTE BOOK	
NO.	
SURVEYED	
PLOTTED	
TEMPLATE	
AREAS	
CHECKED	

MODEL: BL\_P1\_80\_W - 598 +00.00 (Sheet)  
 FILE NAME: p:\transystems\p1\_80\Drawings\Documents\Projects\2018\C401\401.8002\02-TransSystems\CAD\05-3D\02-Container\STAGE 1\01TSC-CONTAINER\_P8-ROADWAY\_51.P5.dgn

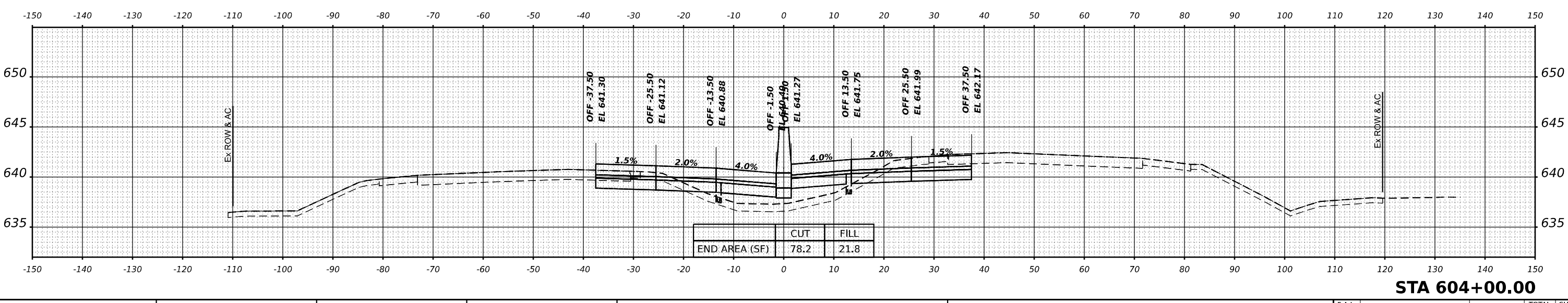
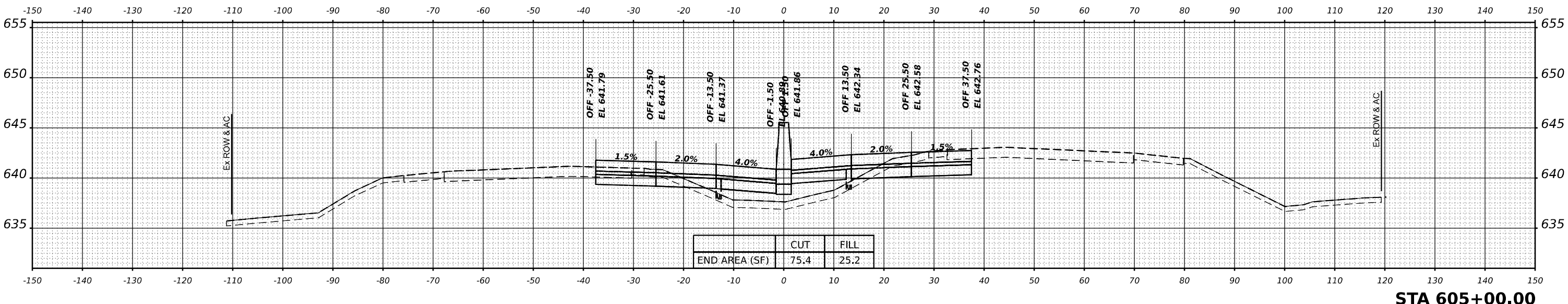
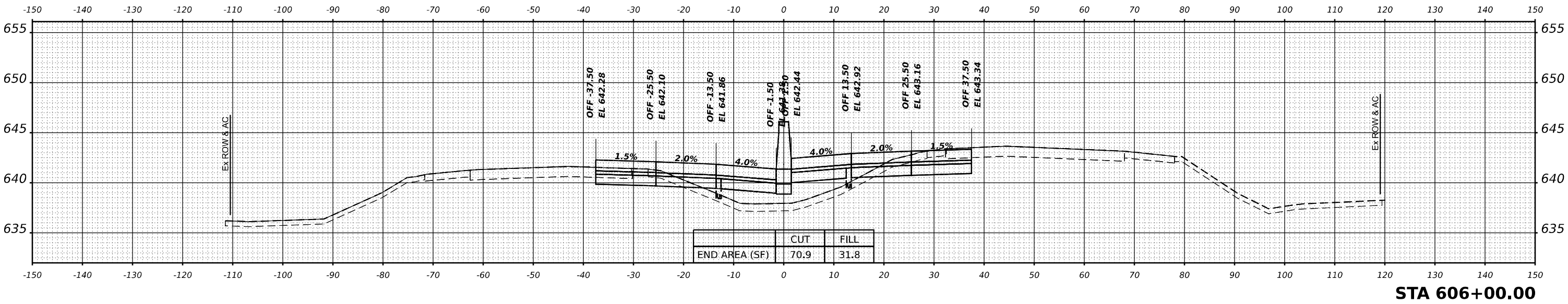




FINAL SURVEY NO.	SURVEYED	DATE
NOTE BOOK	PLOTTED	BY
AREAS CHECKED	TEMPLATE	
	AREAS	

ORIGINAL SURVEY NO.	SURVEYED	DATE
NOTE BOOK	PLOTTED	BY
AREAS CHECKED	TEMPLATE	
	AREAS	

MODEL: BL\_P1\_80\_W - 604+00.00 (Sheet)  
 FILE NAME: p:\transystems\p1\80\dev\transystems\p1\80\stage1\01TSC-Container\STAGE 1\01TSC-Container\_P1\_ROADWAY\_S1.P6.dgn



USER NAME = amkluver	DESIGNED - VLJ	REVISED -
PLOT SCALE = 0.16666633 1/ in.	DRAWN - MBM	REVISED -
PLOT DATE = 10/5/2023	CHECKED - JMG	REVISED -
	DATE - 6/26/23	REVISED -

**STATE OF ILLINOIS  
DEPARTMENT OF TRANSPORTATION**

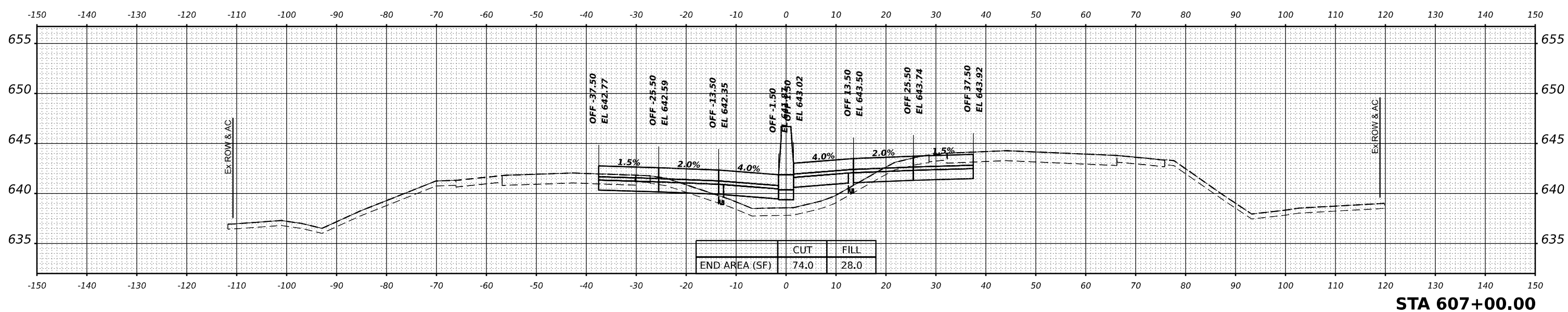
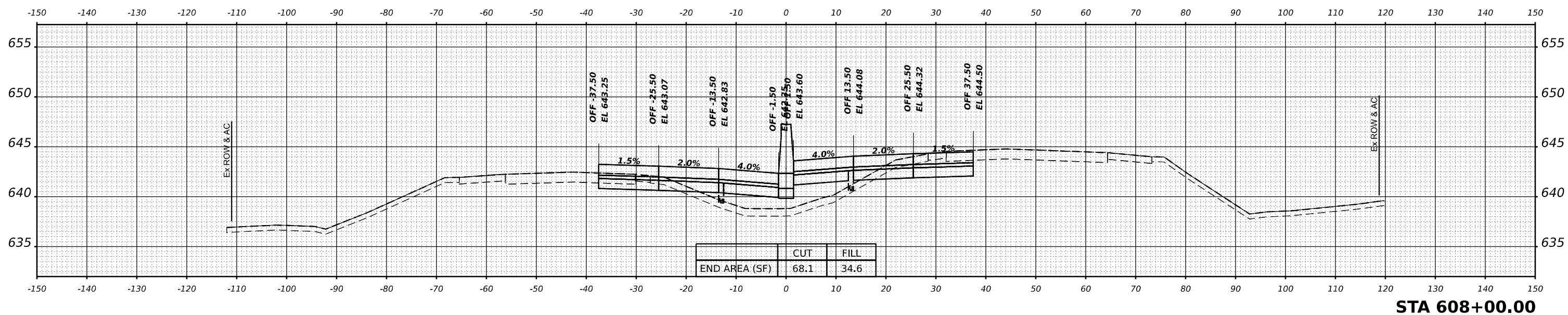
<b>CROSS SECTIONS STAGE 1</b>			
<b>I-80</b>			
SCALE:10:H 5:V	SHEET 50	OF 65 SHEETS	STA. 604+00.00 606+00.00

F.A.I. RTE.	SECTION	COUNTY	TOTAL SHEETS	SHEET NO.
I-80	FAI 80 22 BR	WILL	1201	984
				CONTRACT NO. 62R89
ILLINOIS		FED. AID PROJECT		

FINAL SURVEY NO.	SURVEYED	DATE
NOTE BOOK	PLOTTED	
AREAS CHECKED	TEMPLATE	
	AREAS	
	CHECKED	

ORIGINAL SURVEY NO.	SURVEYED	DATE
NOTE BOOK	PLOTTED	
AREAS CHECKED	TEMPLATE	
	AREAS	
	CHECKED	

MODEL: BL\_P1\_80\_W - 607+00.00 (Sheet)  
 FILE NAME: p:\transystems\p1\_80\dev\transystems\p1\_80\22\02-TransSystems\CA\0\5\0\02-Container\STAGE 1\01TSC-CONTAINER\_P1\_ROADWAY\_51.P6.dgn



**TRANSYSTEMS**

USER NAME	= amkluver	DESIGNED	- VLJ	REVISED	-
PLOT SCALE	= 0.16666633 1/ in.	DRAWN	- MBM	REVISED	-
PLOT DATE	= 10/5/2023	CHECKED	- JMG	REVISED	-
		DATE	- 6/26/23	REVISED	-

**STATE OF ILLINOIS  
DEPARTMENT OF TRANSPORTATION**

**CROSS SECTIONS STAGE 1  
I-80**

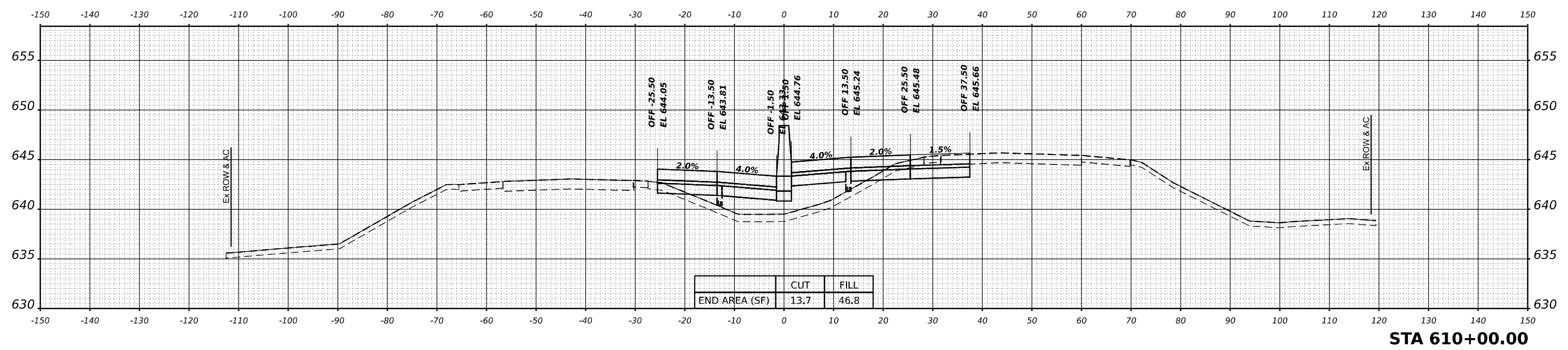
SCALE:10:H 5:V SHEET 51 OF 65 SHEETS STA. 607+00.00 608+00.00

F.A.I. RTE.	SECTION	COUNTY	TOTAL SHEETS	SHEET NO.
I-80	FAI 80 22 BR	WILL	1201	985
CONTRACT NO. 62R89				
ILLINOIS		FED. AID PROJECT		

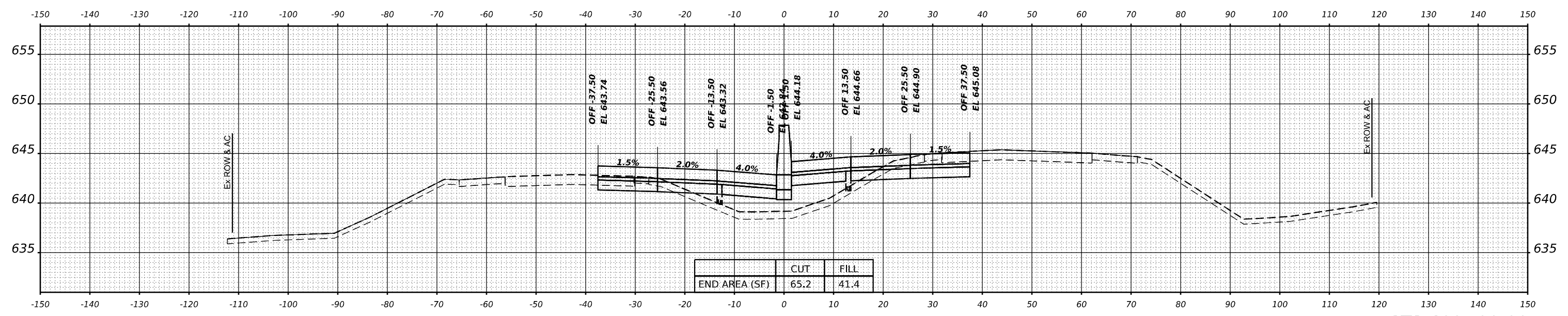
FINAL SURVEY NO.	SURVEYED	DATE
NOTE BOOK	PLOTTED	
AREAS CHECKED	TEMPLATE	
	AREAS	
	CHECKED	

ORIGINAL SURVEY NO.	SURVEYED	DATE
NOTE BOOK	PLOTTED	
AREAS CHECKED	TEMPLATE	
	AREAS	
	CHECKED	

MODEL: BL\_P1\_00\_W - 609+00.00 (Sheet)  
 FILE NAME: p:\transystems\p1\dev\transystems\p1\stage1\01TSC-CONTAINER\_P1\_ROADWAY\_51.P6.dgn



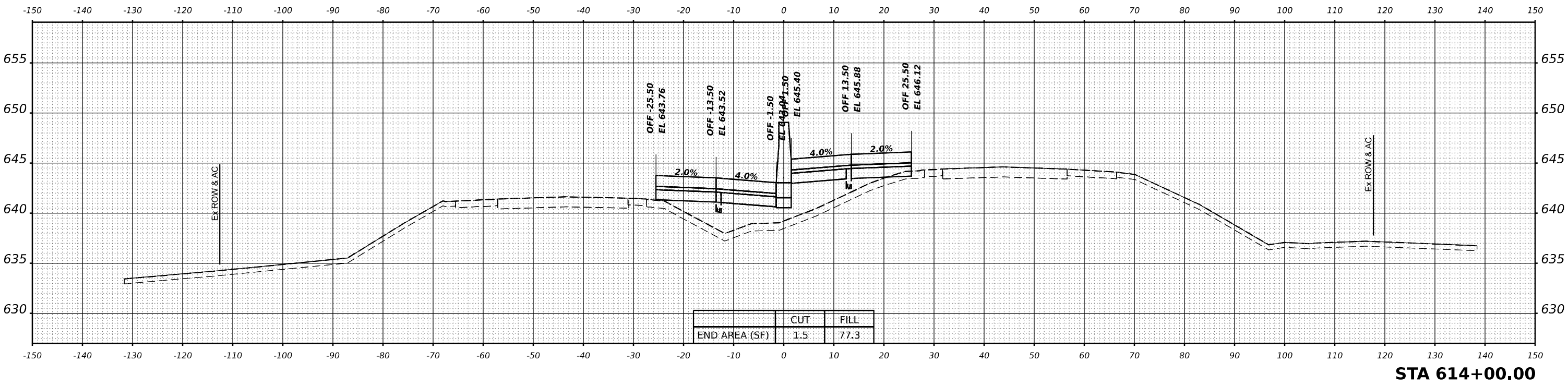
**STA 610+00.00**



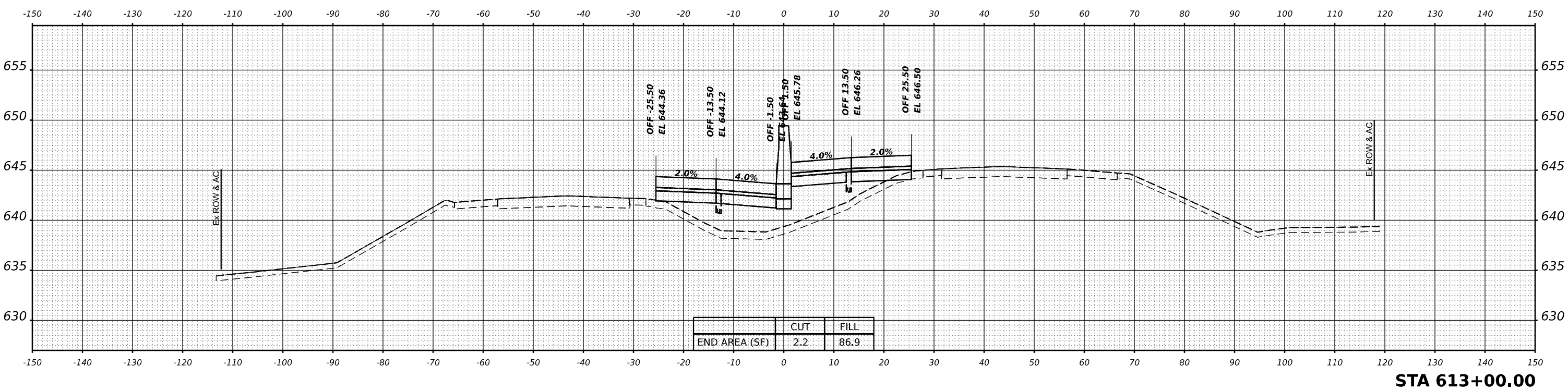
**STA 609+00.00**



DATE	
BY	
FINAL SURVEY	SURVEYED
NOTE BOOK	PLOTTED
NO.	TEMPLATE
	AREAS CHECKED



DATE	
BY	
ORIGINAL SURVEY	SURVEYED
NOTE BOOK	PLOTTED
NO.	TEMPLATE
	AREAS CHECKED



MODEL: BL\_P180\_W - 613+00.00 (Sheet)  
 FILE NAME: p:\transystems\p180\dev\transystems\p180\stage1\0115C-CONTAINER\_P180\_ROADWAY\_S1.P180.dgn



USER NAME	= amkluver
DESIGNED	- VLJ
DRAWN	- MBM
CHECKED	- JMG
DATE	- 6/26/23

REVISED	-
REVISED	-
REVISED	-
REVISED	-

STATE OF ILLINOIS  
 DEPARTMENT OF TRANSPORTATION

CROSS SECTIONS STAGE 1			
I-80			
SCALE:10:H 5:V	SHEET 54	OF 65 SHEETS	STA. 613+00.00 614+00.00

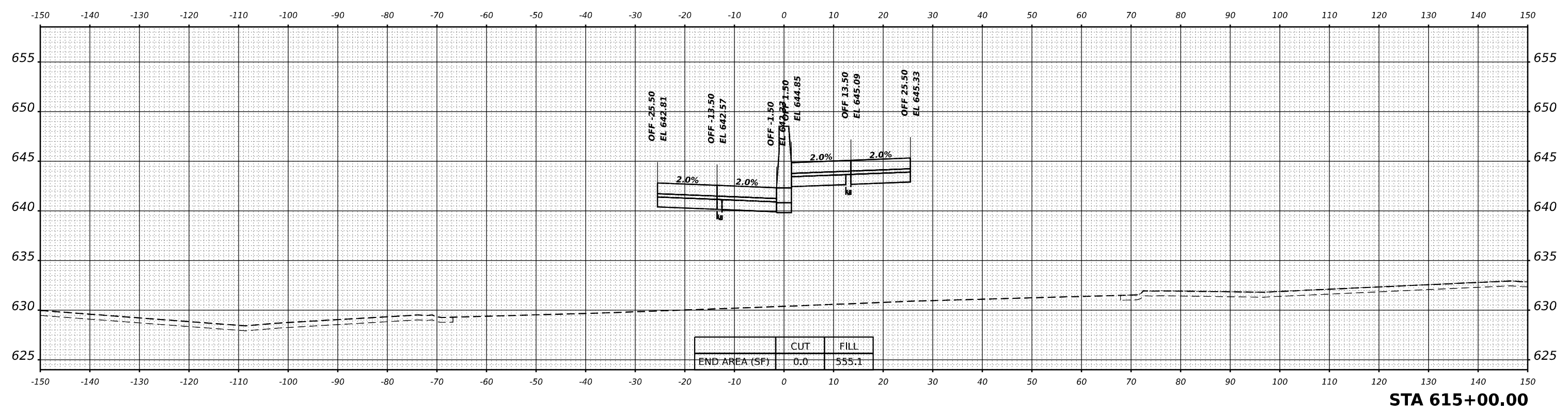
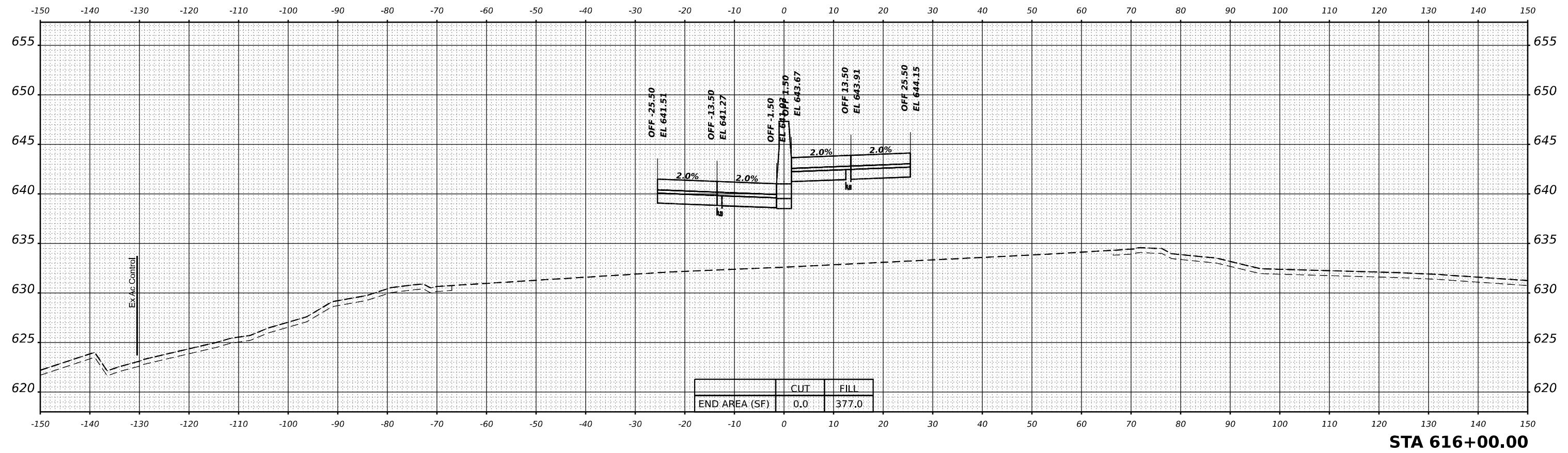
F.A.I. RTE.	SECTION	COUNTY	TOTAL SHEETS	SHEET NO.
I-80	FAI 80 22 BR	WILL	1201	988
				CONTRACT NO. 62R89
ILLINOIS		FED. AID PROJECT		



FINAL SURVEY	SURVEYED	BY	DATE
NOTE BOOK	PLOTTED		
NO.	TEMPLATE		
	AREAS CHECKED		
	AREAS CHECKED		

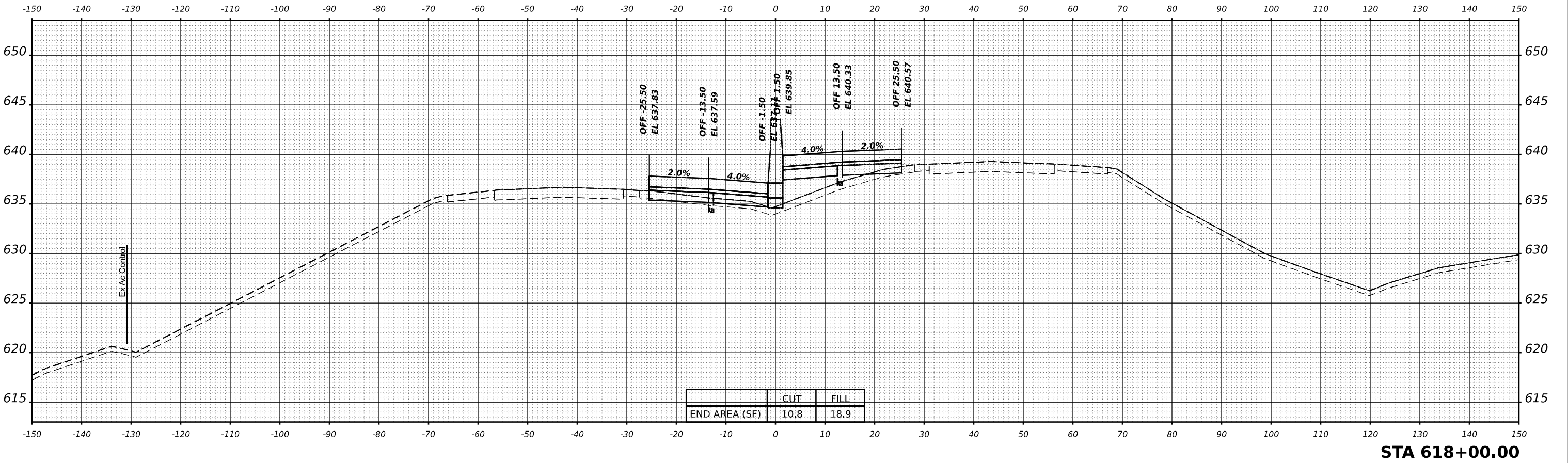
ORIGINAL SURVEY	SURVEYED	BY	DATE
NOTE BOOK	PLOTTED		
NO.	TEMPLATE		
	AREAS CHECKED		
	AREAS CHECKED		

MODEL: BL\_P180\_W - 615+00.00 (Sheet)  
 FILE NAME: p:\transystems\p180\dev\transystems\p180\Documents\Projects\2018\C401401\80022\02-TransSystems\CAD\05-D02-Container\STAGE 1\01TSC-CONTAINER\_P8\_ROADWAY\_S1-P8.dgn



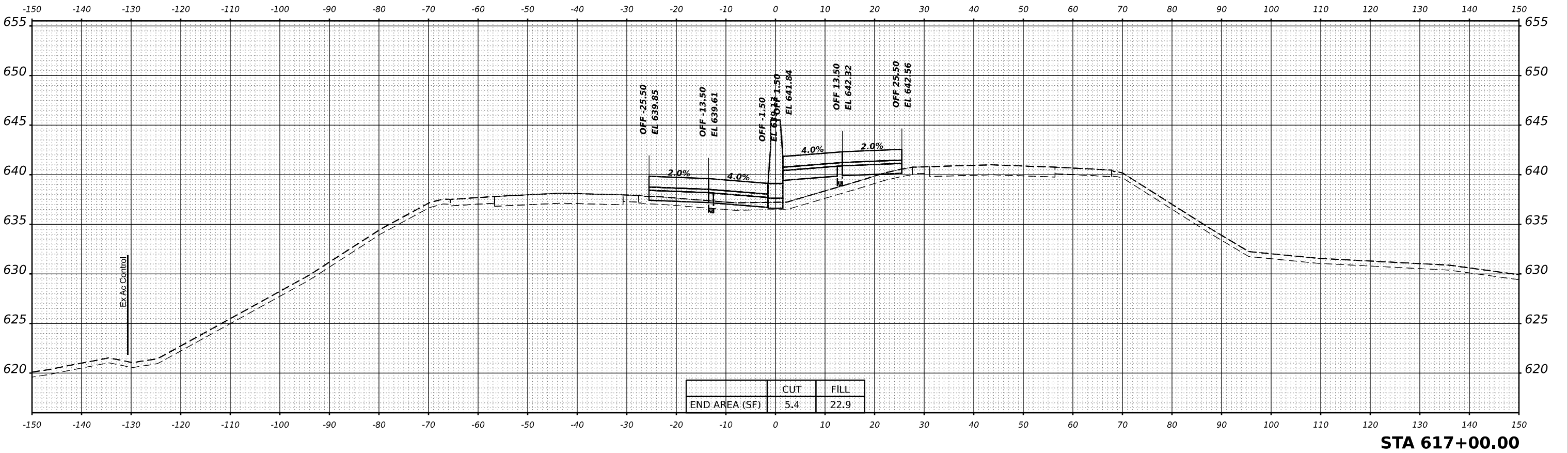
FINAL SURVEY	SURVEYED	DATE
NOTE BOOK	PLOTTED	BY
NO.	TEMPLATE	
	AREAS CHECKED	
	AREAS CHECKED	

MODEL: BL\_P180\_W - 617+00.00 (Sheet)  
 FILE NAME: p:\transystems\p180\dev\transystems\p180\Documents\Projects\2018\C4401401\80022\02-TransSystems\C44015-SD\02-Container\STAGE 1\01TSC-CONTAINER\_P180-ROADWAY\_S1-06.dgn



**STA 618+00.00**

ORIGINAL SURVEY	SURVEYED	DATE
NOTE BOOK	PLOTTED	BY
NO.	TEMPLATE	
	AREAS CHECKED	
	AREAS CHECKED	



**STA 617+00.00**



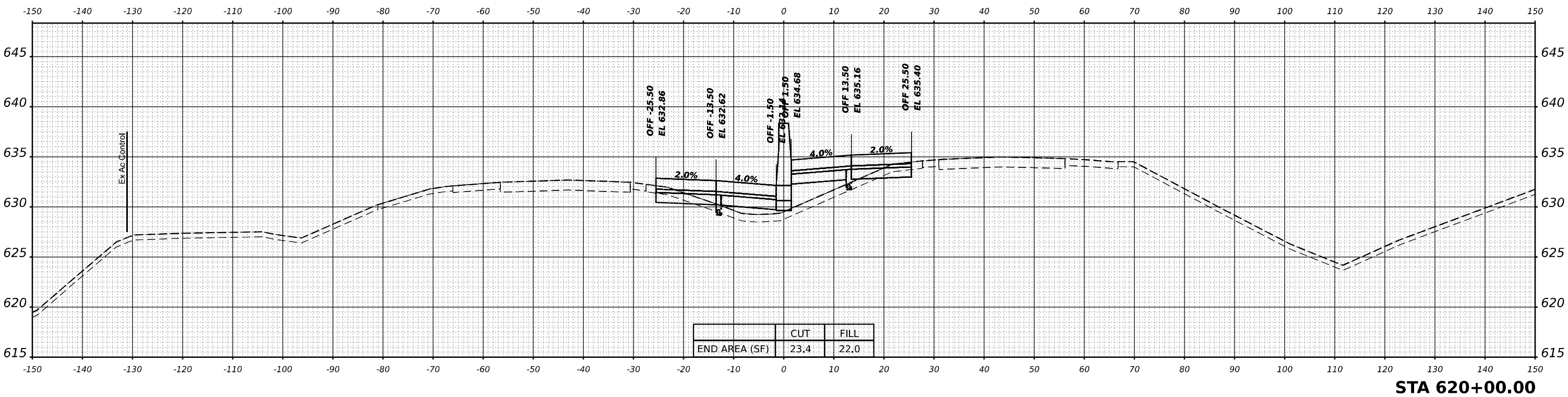
USER NAME	= amkluver	DESIGNED	- VLJ	REVISED	-
PLOT SCALE	= 0.16666633 1/ in.	DRAWN	- MBM	REVISED	-
PLOT DATE	= 10/5/2023	CHECKED	- JMG	REVISED	-
		DATE	- 6/26/23	REVISED	-

**STATE OF ILLINOIS  
DEPARTMENT OF TRANSPORTATION**

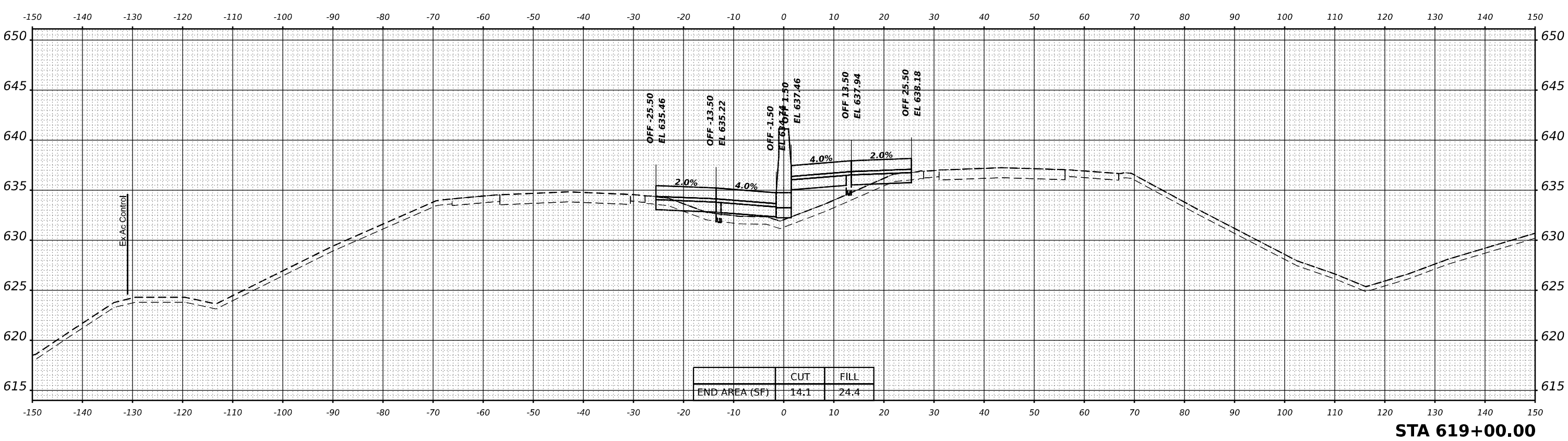
<b>CROSS SECTIONS STAGE 1</b>					
<b>I-80</b>					
SCALE:10:H 5:V	SHEET 56	OF 65	SHEETS	STA. 617+00.00	618+00.00

F.A.I. RTE.	SECTION	COUNTY	TOTAL SHEETS	SHEET NO.
I-80	FAI 80 22 BR	WILL	1201	990
			CONTRACT NO. 62R89	
ILLINOIS		FED. AID PROJECT		

DATE	
BY	
FINAL SURVEY	SURVEYED
NOTE BOOK	PLOTTED
NO.	TEMPLATE
	AREAS
	CHECKED



DATE	
BY	
ORIGINAL SURVEY	SURVEYED
NOTE BOOK	PLOTTED
NO.	TEMPLATE
	AREAS
	CHECKED



MODEL: BL\_RL\_80\_W - 619+00.00 (Sheet)  
 FILE NAME: p:\transystems\p\z\dev\transystems\p\z\stage1\01TSC-CONTAINER\_P8\_ROADWAY\_51.P6.dgn



USER NAME	= amkluver
DESIGNED	- VLJ
DRAWN	- MBM
CHECKED	- JMG
DATE	- 6/26/23
PLOT SCALE	= 0.16666633 1/ in.
PLOT DATE	= 10/5/2023

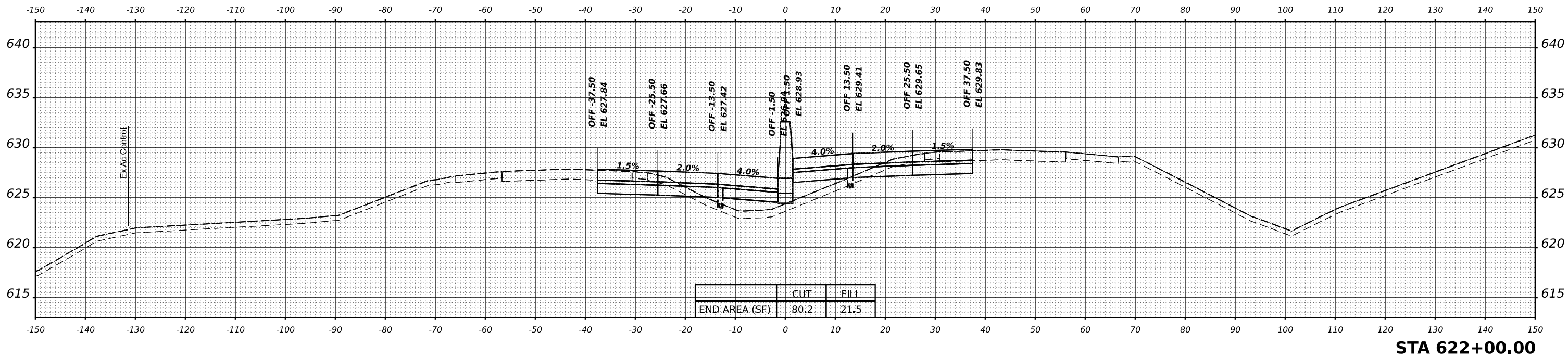
REVISED	-
REVISED	-
REVISED	-
REVISED	-

**STATE OF ILLINOIS  
 DEPARTMENT OF TRANSPORTATION**

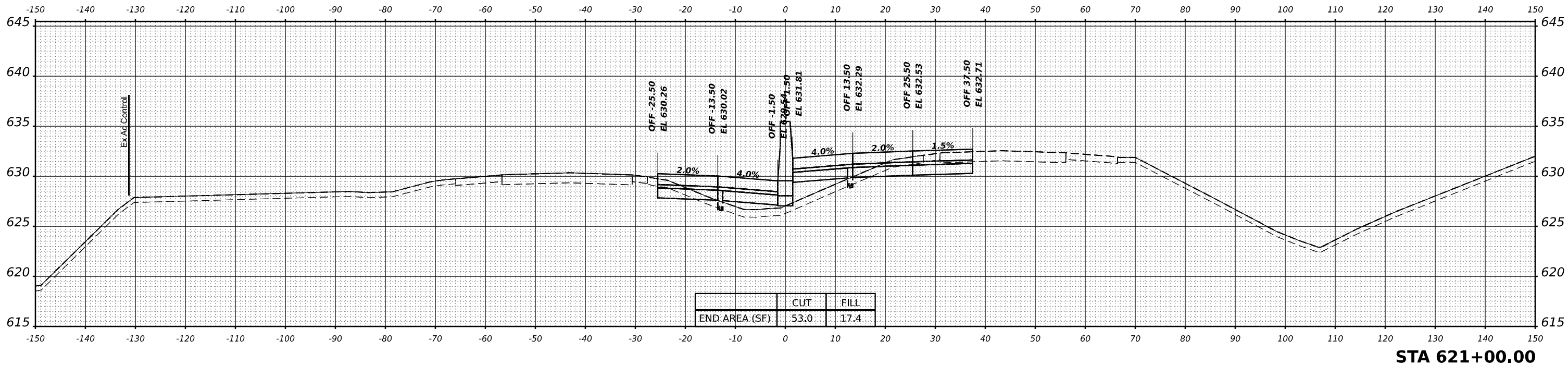
**CROSS SECTIONS STAGE 1  
 I-80**  
 SCALE:10:H 5:V SHEET 57 OF 65 SHEETS STA. 619+00.00 620+00.00

F.A.I. RTE.	SECTION	COUNTY	TOTAL SHEETS	SHEET NO.
I-80	FAI 80 22 BR	WILL	1201	991
CONTRACT NO. 62R89				
ILLINOIS		FED. AID PROJECT		

FINAL SURVEY	SURVEYED	BY	DATE
NOTE BOOK	PLOTTED		
NO.	TEMPLATE		
	AREAS CHECKED		
	AREAS CHECKED		



ORIGINAL SURVEY	SURVEYED	BY	DATE
NOTE BOOK	PLOTTED		
NO.	TEMPLATE		
	AREAS CHECKED		
	AREAS CHECKED		



MODEL: BL\_P1\_80\_W - 621+00.00 (Sheet)  
 FILE NAME: p:\transystems\p1\_80\dev\transystems\p1\_80\stage1\01TSC-Container\STAGE 1\01TSC-Container\_P1\_80\_ROADWAY\_51.pptx

**TRANSYSTEMS**

USER NAME = amkluver	DESIGNED - VLJ	REVISED -
PLOT SCALE = 0.16666633 1/ in.	DRAWN - MBM	REVISED -
PLOT DATE = 10/5/2023	CHECKED - JMG	REVISED -
	DATE - 6/26/23	REVISED -

**STATE OF ILLINOIS  
DEPARTMENT OF TRANSPORTATION**

**CROSS SECTIONS STAGE 1  
I-80**

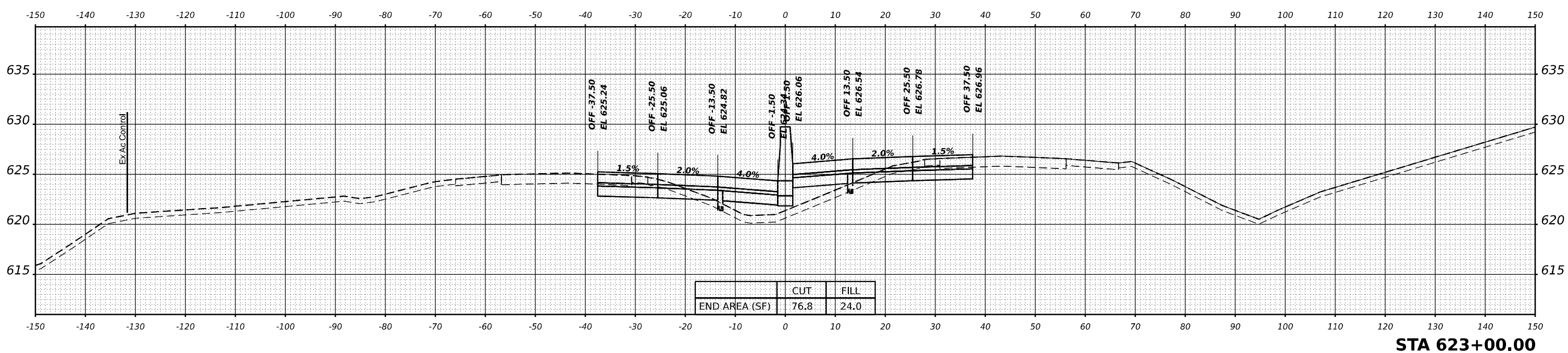
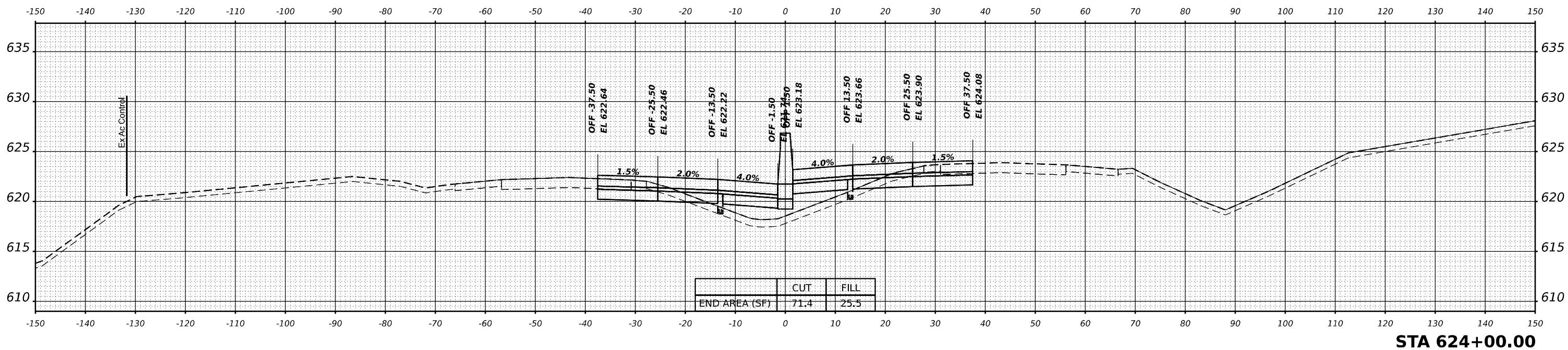
SCALE:10:H 5:V SHEET 58 OF 65 SHEETS STA. 621+00.00 622+00.00

F.A.I. RTE.	SECTION	COUNTY	TOTAL SHEETS	SHEET NO.
I-80	FAI 80 22 BR	WILL	1201	992
CONTRACT NO. 62R89				
ILLINOIS		FED. AID PROJECT		

FINAL SURVEY NO.	SURVEYED	DATE
NOTE BOOK	PLOTTED	
AREAS CHECKED	TEMPLATE	
	AREAS	
	CHECKED	

ORIGINAL SURVEY NO.	SURVEYED	DATE
NOTE BOOK	PLOTTED	
AREAS CHECKED	TEMPLATE	
	AREAS	
	CHECKED	

MODEL: BL\_P180\_W - 623+00.00 (Sheet)  
 FILE NAME: p:\transystems\p180\dev\transystems\p180\Documents\Projects\2018\CH401\401\80022\02-TransSystems\CA\05-SD\02-Container\STAGE 1\01TSC-CONTAINER\_P180\_ROADWAY\_51-96.dgn



**TRANSYSTEMS**

USER NAME = amkluver	DESIGNED - VLJ	REVISED -
PLOT SCALE = 0.16666633 1/16"	DRAWN - MBM	REVISED -
PLOT DATE = 10/5/2023	CHECKED - JMG	REVISED -
	DATE - 6/26/23	REVISED -

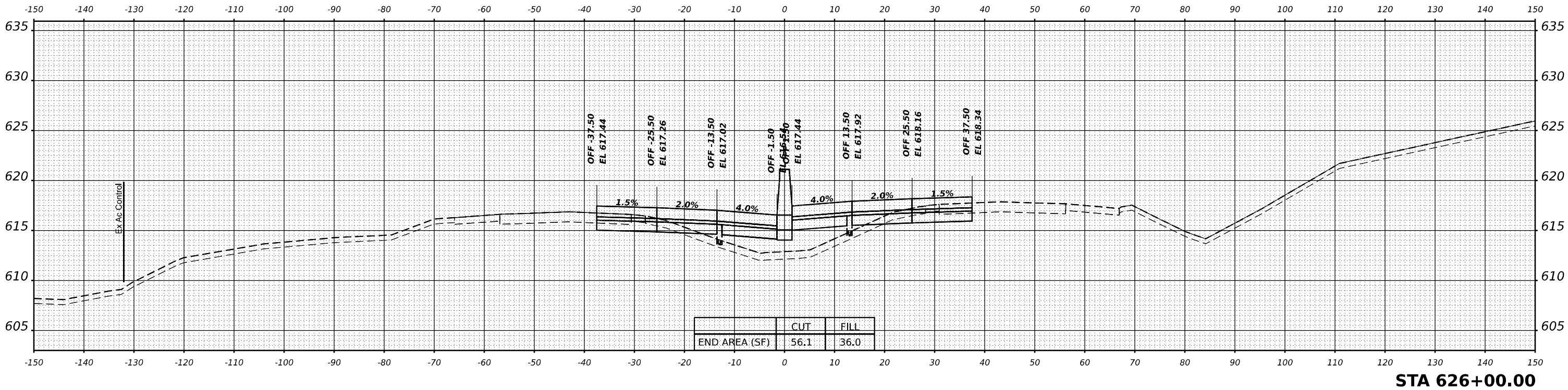
**STATE OF ILLINOIS  
DEPARTMENT OF TRANSPORTATION**

**CROSS SECTIONS STAGE 1  
I-80**

SCALE:10:H 5:V SHEET 59 OF 65 SHEETS STA. 623+00.00 624+00.00

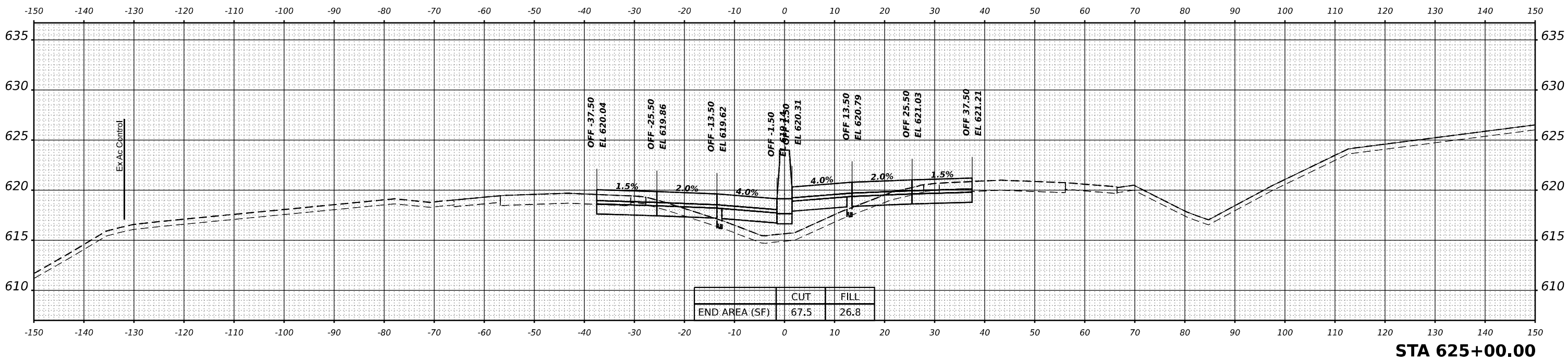
F.A.I. RTE.	SECTION	COUNTY	TOTAL SHEETS	SHEET NO.
I-80	FAI 80 22 BR	WILL	1201	993
CONTRACT NO. 62R89				
ILLINOIS FED. AID PROJECT				

FINAL SURVEY NO.	SURVEYED	DATE
NOTE BOOK	PLOTTED	
AREAS CHECKED	TEMPLATE	
	AREAS	
	CHECKED	



**STA 626+00.00**

ORIGINAL SURVEY NO.	SURVEYED	DATE
NOTE BOOK	PLOTTED	
AREAS CHECKED	TEMPLATE	
	AREAS	
	CHECKED	



**STA 625+00.00**



USER NAME = amkluver  
 DESIGNED - VLJ  
 DRAWN - MBM  
 CHECKED - JMG  
 DATE - 6/26/23  
 PLOT SCALE = 0.16666633 1/ in.  
 PLOT DATE = 10/5/2023

DESIGNED - VLJ  
 DRAWN - MBM  
 CHECKED - JMG  
 DATE - 6/26/23

REVISED -  
 REVISED -  
 REVISED -  
 REVISED -

**STATE OF ILLINOIS  
 DEPARTMENT OF TRANSPORTATION**

**CROSS SECTIONS STAGE 1  
 I-80**

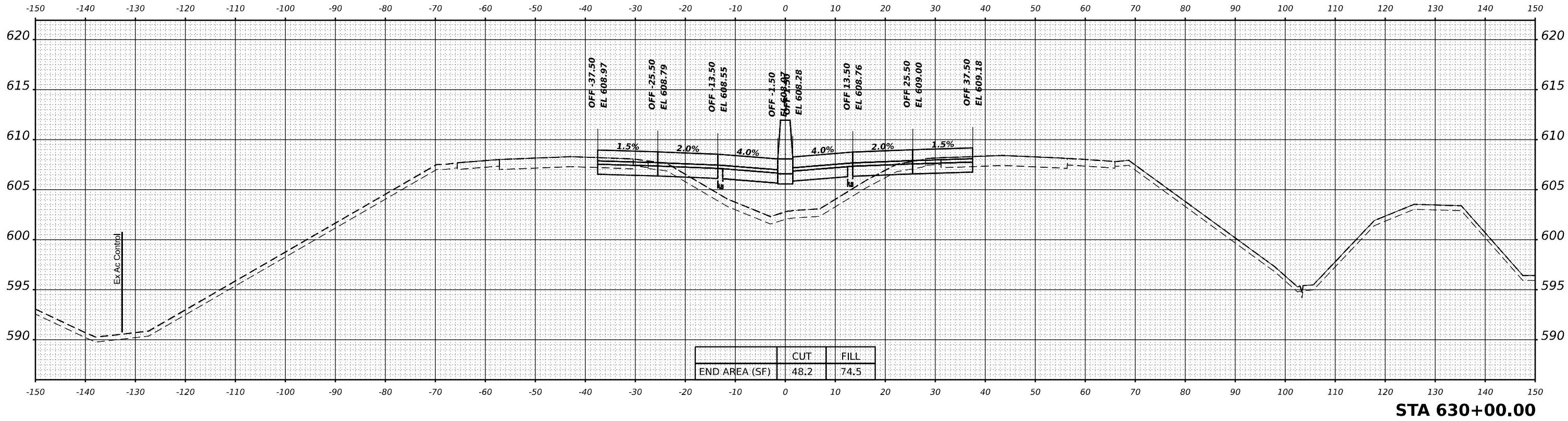
SCALE:10:H 5:V SHEET 60 OF 65 SHEETS STA. 625+00.00 626+00.00

F.A.I. RTE.	SECTION	COUNTY	TOTAL SHEETS	SHEET NO.
I-80	FAI 80 22 BR	WILL	1201	994
CONTRACT NO. 62R89				
ILLINOIS		FED. AID PROJECT		

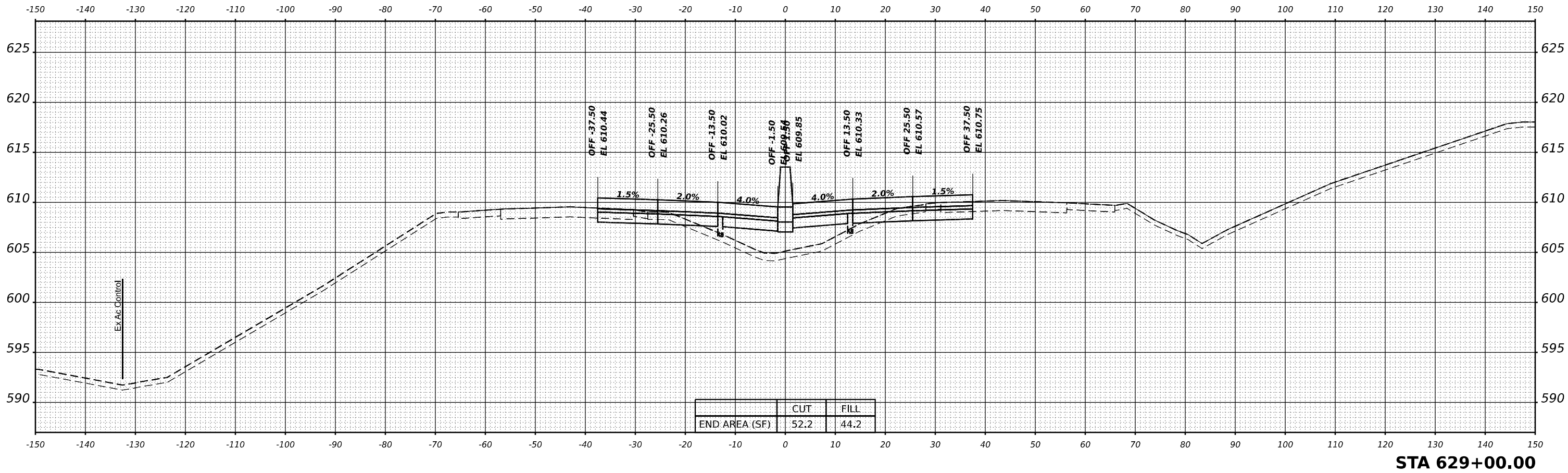
MODEL: BL\_P1\_80\_W - 625+00.00 (Sheet)  
 FILE NAME: p:\transystems\p1\_80\dev\transystems\p1\_80\2022\02\TransSystems\CA\0\5\02-Container\STAGE 1\01TSC-CONTAINER\_P1\_ROADWAY\_51.P6.dgn



DATE	
BY	
SURVEYED	
PLOTTED	
TEMPLATE	
NOTE BOOK	
AREAS CHECKED	
NO.	



DATE	
BY	
SURVEYED	
PLOTTED	
TEMPLATE	
NOTE BOOK	
AREAS CHECKED	
NO.	



MODEL: BL\_P1\_80\_W - 629 +00.00 (Sheet)  
 FILE NAME: p:\transystems\p1\_80\dev\transystems\p1\_80\2022\02-TransSystems\CA\0\05-20\02-Container\STAGE 1\01TSC-CONTAINER\_P1\_ROADWAY\_51-96.dgn



USER NAME	= amkluver	DESIGNED -	VLJ	REVISED -	
PLLOT SCALE	= 0.16666633 1/ in.	DRAWN -	MBM	REVISED -	
PLLOT DATE	= 10/5/2023	CHECKED -	JMG	REVISED -	
		DATE -	6/26/23	REVISED -	

**STATE OF ILLINOIS  
DEPARTMENT OF TRANSPORTATION**

<b>CROSS SECTIONS STAGE 1</b>			
<b>I-80</b>			
SCALE:10:H 5:V	SHEET 62	OF 65 SHEETS	STA. 629+00.00 630+00.00

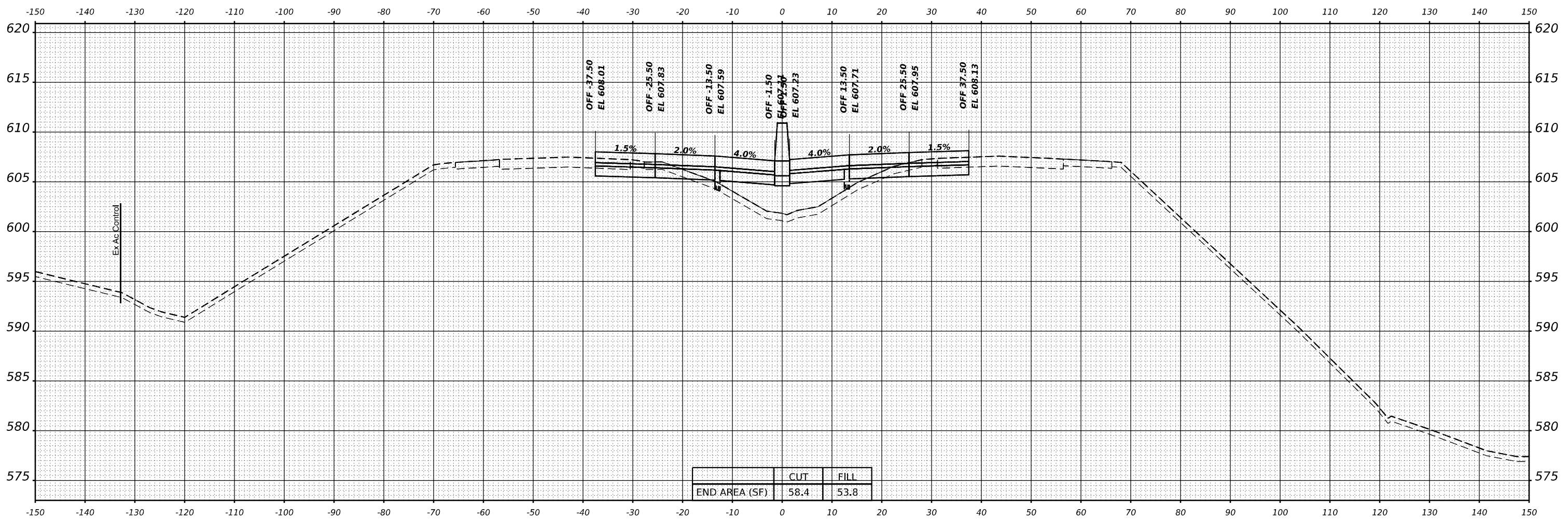
F.A.I. RTE.	SECTION	COUNTY	TOTAL SHEETS	SHEET NO.
I-80	FAI 80 22 BR	WILL	1201	996
CONTRACT NO. 62R89				
ILLINOIS		FED. AID PROJECT		



FINAL SURVEY NO.	SURVEYED	BY	DATE
	PLOTTED		
	TEMPLATE		
	AREAS		
	AREAS CHECKED		

ORIGINAL SURVEY NO.	SURVEYED	BY	DATE
	PLOTTED		
	TEMPLATE		
	AREAS		
	AREAS CHECKED		

MODEL: BL\_RL\_80\_W - 631+00.00 (Sheet)  
 FILE NAME: p:\transystems\p\barber\dev\transystems\p\barber\Documents\Projects\2018\C4401401\80022\02-TransSystems\CAD\05-SD\02-Container\STAGE 1\01TSC-CONTAINER\_P8-ROADWAY\_S1-96.dgn



	CUT	FILL
END AREA (SF)	58.4	53.8

**STA 631+00.00**

**TRANSYSTEMS**

USER NAME = amkluver	DESIGNED - VLJ	REVISED -
	DRAWN - MBM	REVISED -
PLOT SCALE = 0.16666633 1/ in.	CHECKED - JMG	REVISED -
PLOT DATE = 10/5/2023	DATE - 6/26/23	REVISED -

**STATE OF ILLINOIS  
DEPARTMENT OF TRANSPORTATION**

**CROSS SECTIONS STAGE 1  
I-80**

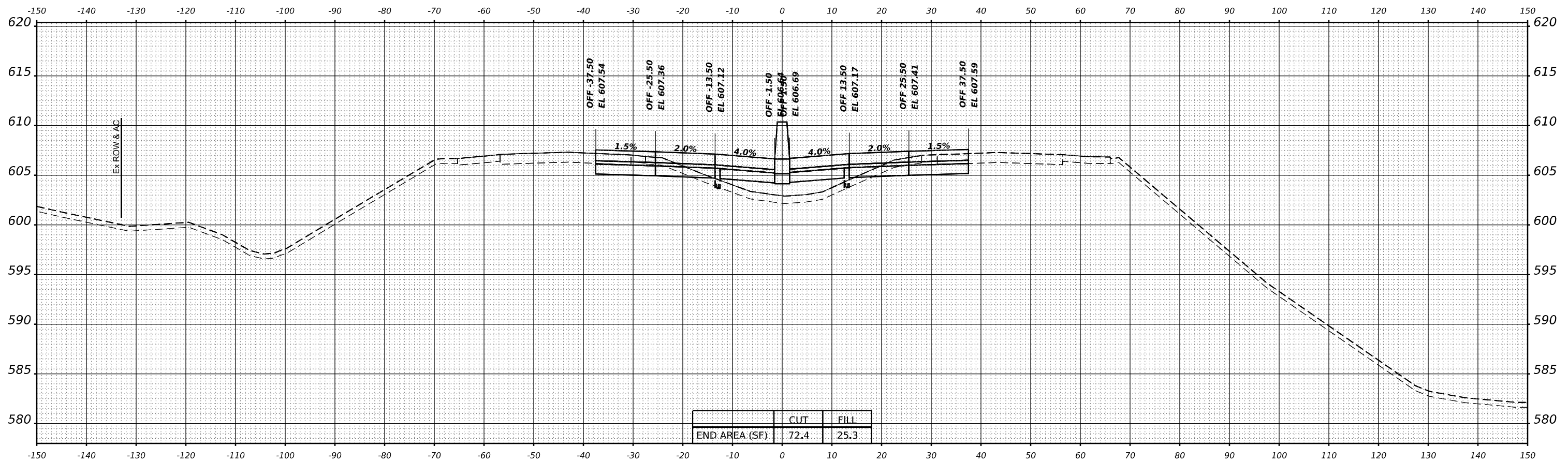
SCALE:10:H 5:V SHEET 63 OF 65 SHEETS STA. 631+00.00 631+00.00

F.A.I. RTE.	SECTION	COUNTY	TOTAL SHEETS	SHEET NO.
I-80	FAI 80 22 BR	WILL	1201	997
CONTRACT NO. 62R89			ILLINOIS FED. AID PROJECT	

FINAL SURVEY NO.	SURVEYED	DATE
NOTE BOOK	PLOTTED	
	TEMPLATE	
	AREAS	
	CHECKED	

ORIGINAL SURVEY NO.	SURVEYED	DATE
NOTE BOOK	PLOTTED	
	TEMPLATE	
	AREAS	
	CHECKED	

MODEL: BL\_P1\_80\_W - 632+00.00 (Sheet)  
 FILE NAME: p:\transystems\p1\_80\dev\transystems\p1\_80\stage1\0115C-CONTAINER\_P1\_80\ROADWAY\_51.P6.dgn



	CUT	FILL
END AREA (SF)	72.4	25.3

**STA 632+00.00**



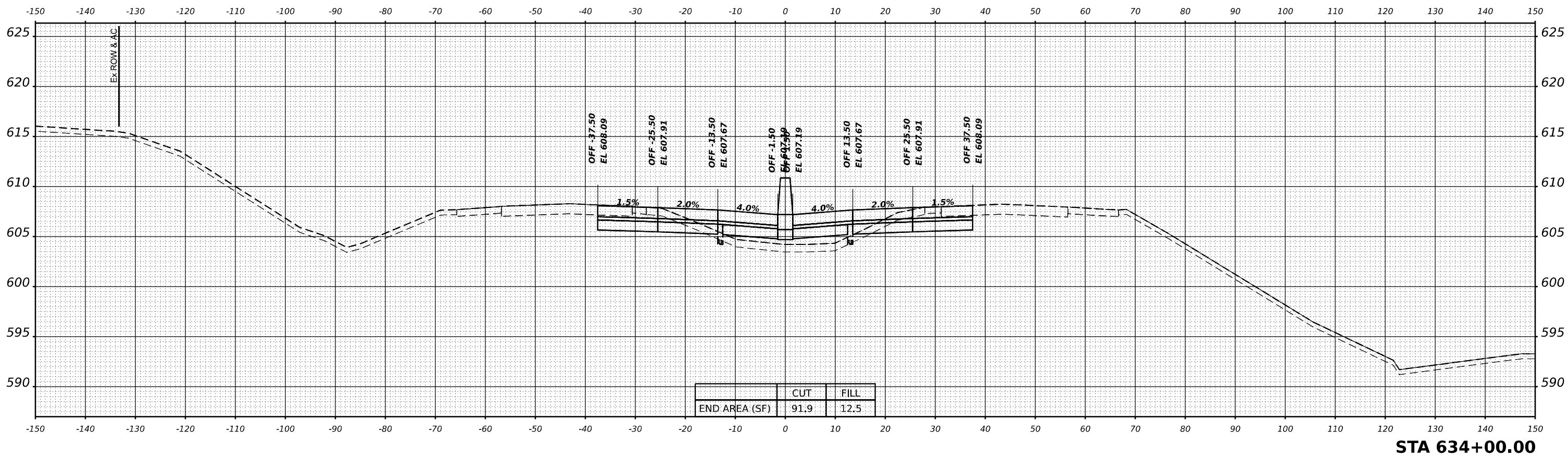
USER NAME = amkluver	DESIGNED - VLJ	REVISED -
PLOT SCALE = 0.16666633 1/ in.	DRAWN - MBM	REVISED -
PLOT DATE = 10/5/2023	CHECKED - JMG	REVISED -
	DATE - 6/26/23	REVISED -

**STATE OF ILLINOIS  
DEPARTMENT OF TRANSPORTATION**

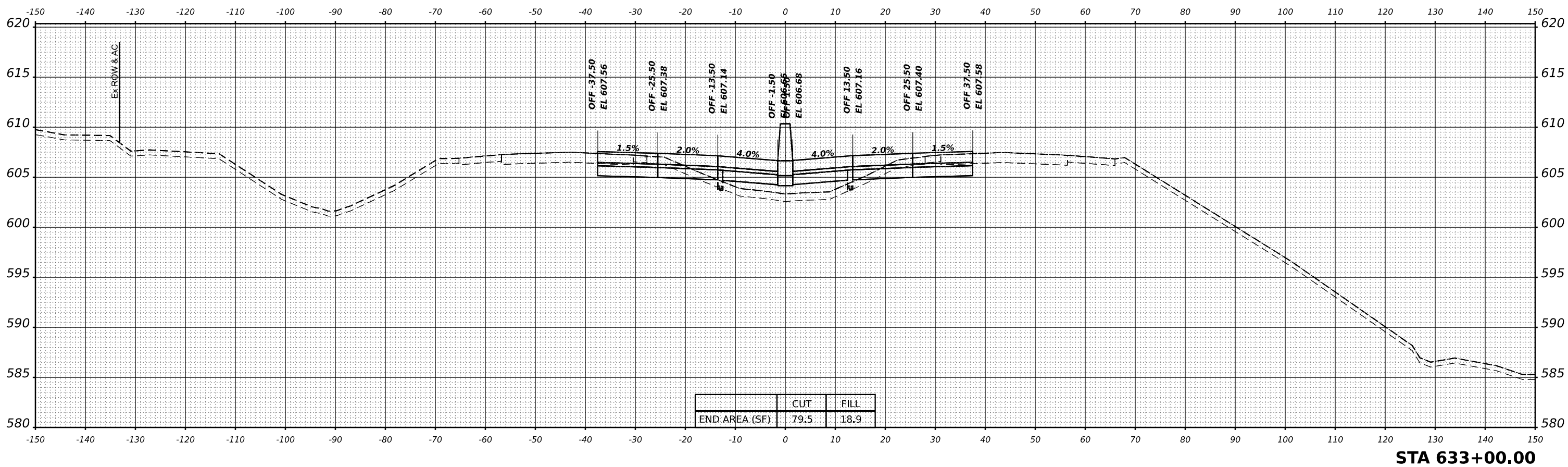
<b>CROSS SECTIONS STAGE 1</b>			
<b>I-80</b>			
SCALE:10:H 5:V	SHEET 64	OF 65 SHEETS	STA. 632+00.00
			632+00.00

F.A.I. RTE.	SECTION	COUNTY	TOTAL SHEETS	SHEET NO.
I-80	FAI 80 22 BR	WILL	1201	998
ILLINOIS FED. AID PROJECT			CONTRACT NO. 62R89	

DATE	
BY	
FINAL SURVEY	SURVEYED
NOTE BOOK	PLOTTED
NO.	TEMPLATE
	AREAS
	CHECKED



DATE	
BY	
ORIGINAL SURVEY	SURVEYED
NOTE BOOK	PLOTTED
NO.	TEMPLATE
	AREAS
	CHECKED



MODEL: BL\_RL\_80\_W - 633+00.00 (Sheet)  
 FILE NAME: p:\transystems\p\z\dev\transystems\p\z\stage1\01TSC-CONTAINER\_P\ROADWAY\_51-96.dgn

**TRANSYSTEMS**

USER NAME	= amkluver	DESIGNED	- VLJ	REVISED	-
PLOT SCALE	= 0.16666633 1/ in.	DRAWN	- MBM	REVISED	-
PLOT DATE	= 10/5/2023	CHECKED	- JMG	REVISED	-
		DATE	- 6/26/23	REVISED	-

**STATE OF ILLINOIS  
 DEPARTMENT OF TRANSPORTATION**

**CROSS SECTIONS STAGE 1  
 I-80**

SCALE:10:H 5:V    SHEET 65    OF 65    SHEETS    STA. 633+00.00    634+00.00

F.A.I. RTE.	SECTION	COUNTY	TOTAL SHEETS	SHEET NO.
I-80	FAI 80 22 BR	WILL	1201	999
CONTRACT NO. 62R89				
ILLINOIS		FED. AID PROJECT		

