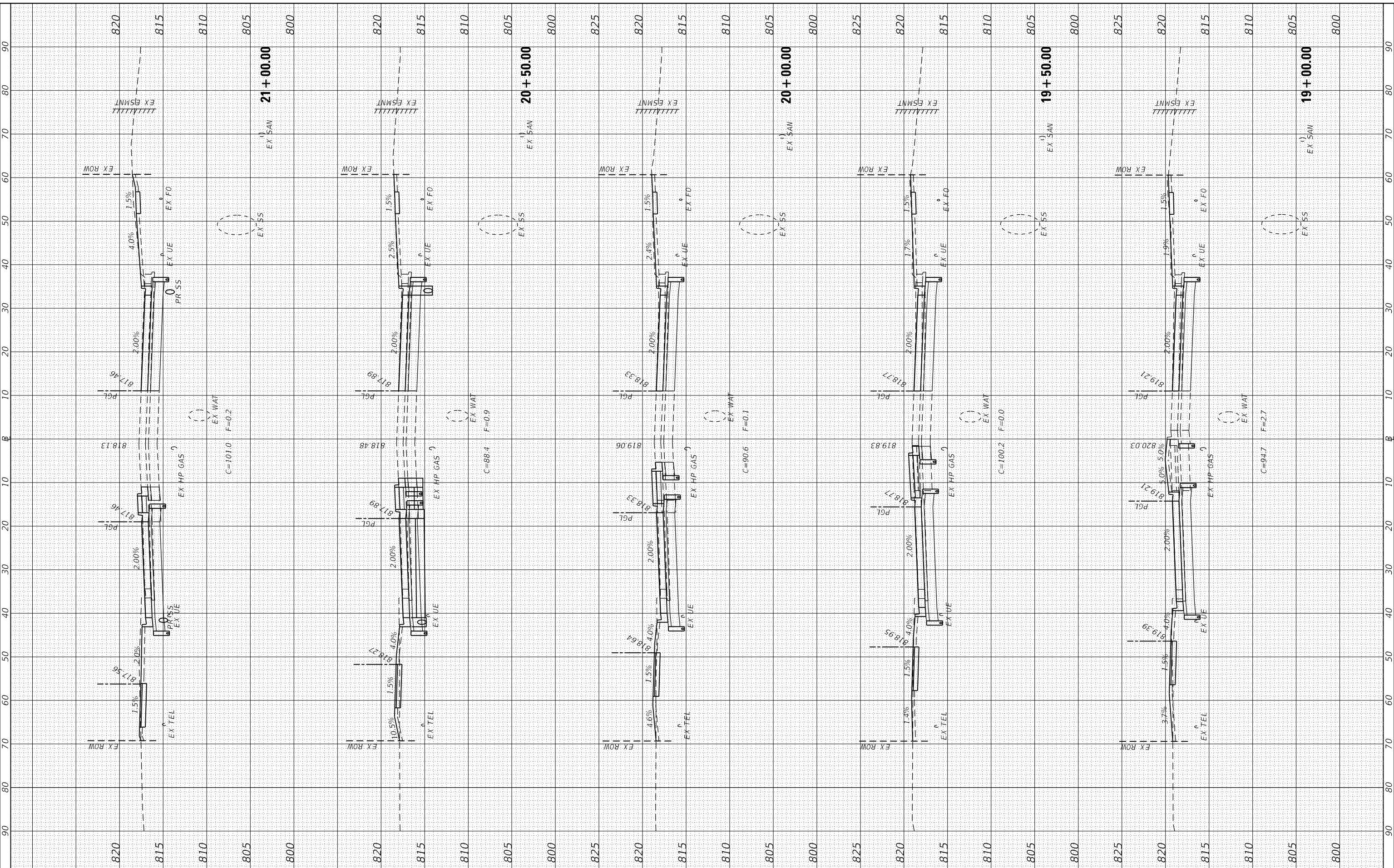


FINAL SURVEY NO.	SURVEYED PLOTTED TEMPLATE AREAS CHECKED	BY	DATE

ORIGINAL SURVEY NO.	SURVEYED PLOTTED TEMPLATE AREAS CHECKED	BY	DATE

MODEL: Definit
 FILE NAME: J:\2020\02\00282.00 - TOM College Ave Rehab\04 Drawings\DWG\CAD Sheets\02\00282.00-sh-cv-cc College.dwg



Farnsworth GROUP
 2709 McGRAW DRIVE
 BLOOMINGTON, ILLINOIS 61704
 (309) 663-8435 / info@f-w.com

USER NAME = dmeyer	DESIGNED - KLM / JJO	REVISIONS
PLOT SCALE = 20.0000' / in.	DRAWN - JJO	REVISIONS
PLOT DATE = 11/9/2023	CHECKED - ERB	REVISIONS
	DATE - 11/09/2023	REVISIONS

**STATE OF ILLINOIS
 DEPARTMENT OF TRANSPORTATION**

**WEST COLLEGE AVENUE
 CROSS SECTIONS**

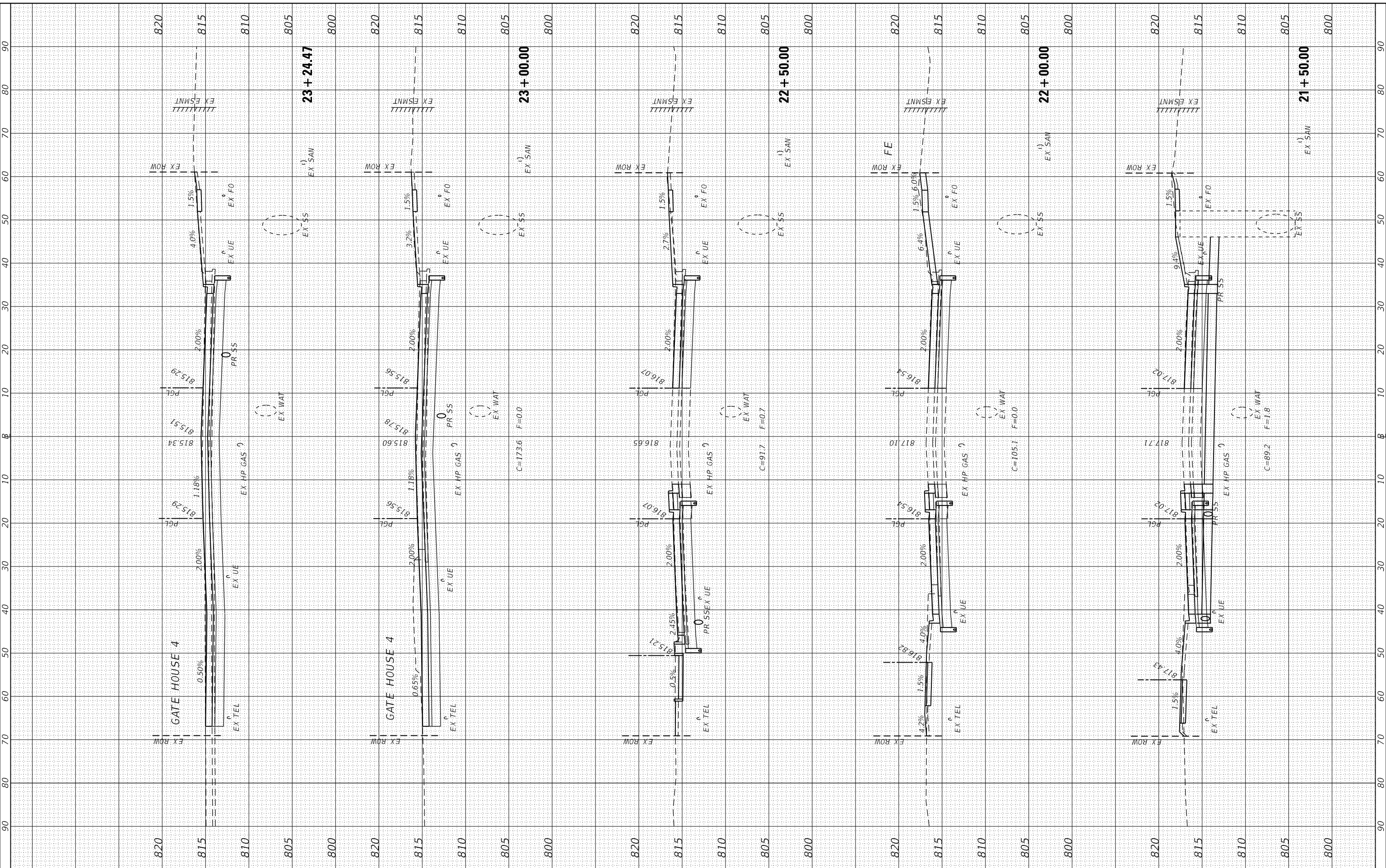
SCALE: 1" = 10' SHEET 7 OF 34 SHEETS STA. 19+00.00 TO STA. 21+00.00

F.A.U. RTE. 6352	SECTION 20-00271-00-PV	COUNTY McLEAN	TOTAL SHEETS 233	SHEET NO. 202
CONTRACT NO. 91619				
ILLINOIS FED. AID PROJECT				

FINAL SURVEY NO.	SURVEYED	DATE
NOTE BOOK	PLOTTED	
AREAS CHECKED	TEMPLATE	
AREAS CHECKED	AREAS CHECKED	

ORIGINAL SURVEY NO.	SURVEYED	DATE
NOTE BOOK	PLOTTED	
AREAS CHECKED	TEMPLATE	
AREAS CHECKED	AREAS CHECKED	

MODEL: Defn.rvt
 FILE NAME: J:\2020\02\00282400 - TOM College Ave Rehab\04 Drawings\DWG\CAD_Series\02\00282400.dwg - J:\2020\02\00282400 - TOM College Ave Rehab\04 Drawings\DWG\CAD_Series\02\00282400.dwg



Farnsworth GROUP
 2709 McGRAW DRIVE
 BLOOMINGTON, ILLINOIS 61704
 (309) 663-8435 / info@f-w.com

USER NAME = dmeyer	DESIGNED - KLM / JJO	REVISED -
PLOT SCALE = 20.0000' / in.	DRAWN - JJO	REVISED -
PLOT DATE = 11/9/2023	CHECKED - ERB	REVISED -
	DATE - 11/09/2023	REVISED -

**STATE OF ILLINOIS
 DEPARTMENT OF TRANSPORTATION**

**WEST COLLEGE AVENUE
 CROSS SECTIONS**

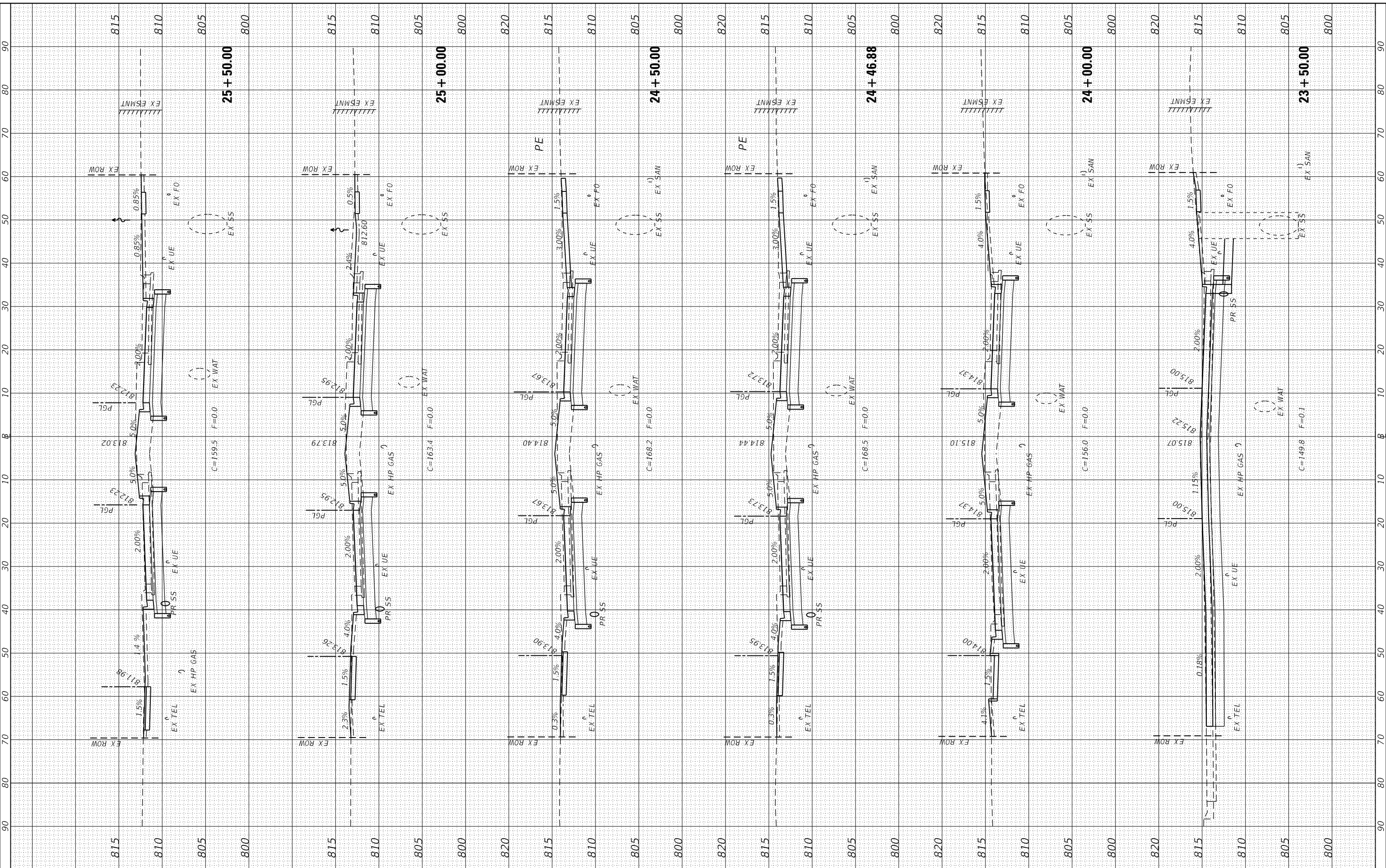
SCALE: 1" = 10'
 SHEET 8 OF 34 SHEETS
 STA. 21+50.00 TO STA. 23+24.47

F.A.U. RTE. 6352	SECTION 20-00271-00-PV	COUNTY McLEAN	TOTAL SHEETS 233	SHEET NO. 203
CONTRACT NO. 91619			ILLINOIS FED. AID PROJECT	

FINAL SURVEY NO.	SURVEYED PLOTTED TEMPLATE AREAS CHECKED
BY	DATE

ORIGINAL SURVEY NO.	SURVEYED PLOTTED TEMPLATE AREAS CHECKED
BY	DATE

MODEL: Defn.rvt
 FILE NAME: J:\2020\02\00282400 - TOM College Ave Rehabilitation\CAD Drawings\DWG\CAD Drawings\02\00282400\sh-3-cc College.dwg



Farnsworth GROUP
 2709 McGRAW DRIVE
 BLOOMINGTON, ILLINOIS 61704
 (309) 863-8435 / info@f-w.com

USER NAME = dmeyer	DESIGNED - KLM / JJO	REVISIONS
PLOT SCALE = 20.0000' / in.	DRAWN - JJO	REVISIONS
PLOT DATE = 11/9/2023	CHECKED - ERB	REVISIONS
	DATE - 11/09/2023	REVISIONS

**STATE OF ILLINOIS
 DEPARTMENT OF TRANSPORTATION**

**WEST COLLEGE AVENUE
 CROSS SECTIONS**

SCALE: 1" = 10' SHEET 9 OF 34 SHEETS STA. 23+50.00 TO STA. 25+50.00

F.A.U. RTE. 6352	SECTION 20-00271-00-PV	COUNTY McLEAN	TOTAL SHEETS 233	SHEET NO. 204
CONTRACT NO. 91619			ILLINOIS FED. AID PROJECT	

FINAL SURVEY NO.	SURVEYED PLOTTED TEMPLATE AREAS CHECKED	BY	DATE

ORIGINAL SURVEY NO.	SURVEYED PLOTTED TEMPLATE AREAS CHECKED	BY	DATE

MODEL: Defn.rvt
 FILE NAME: J:\2020\02\0028\00 - TOM College Ave Rehab\04 Drawings\DCN\CAD Drawings\02\0028\00\sh-cv-cc College.dgn



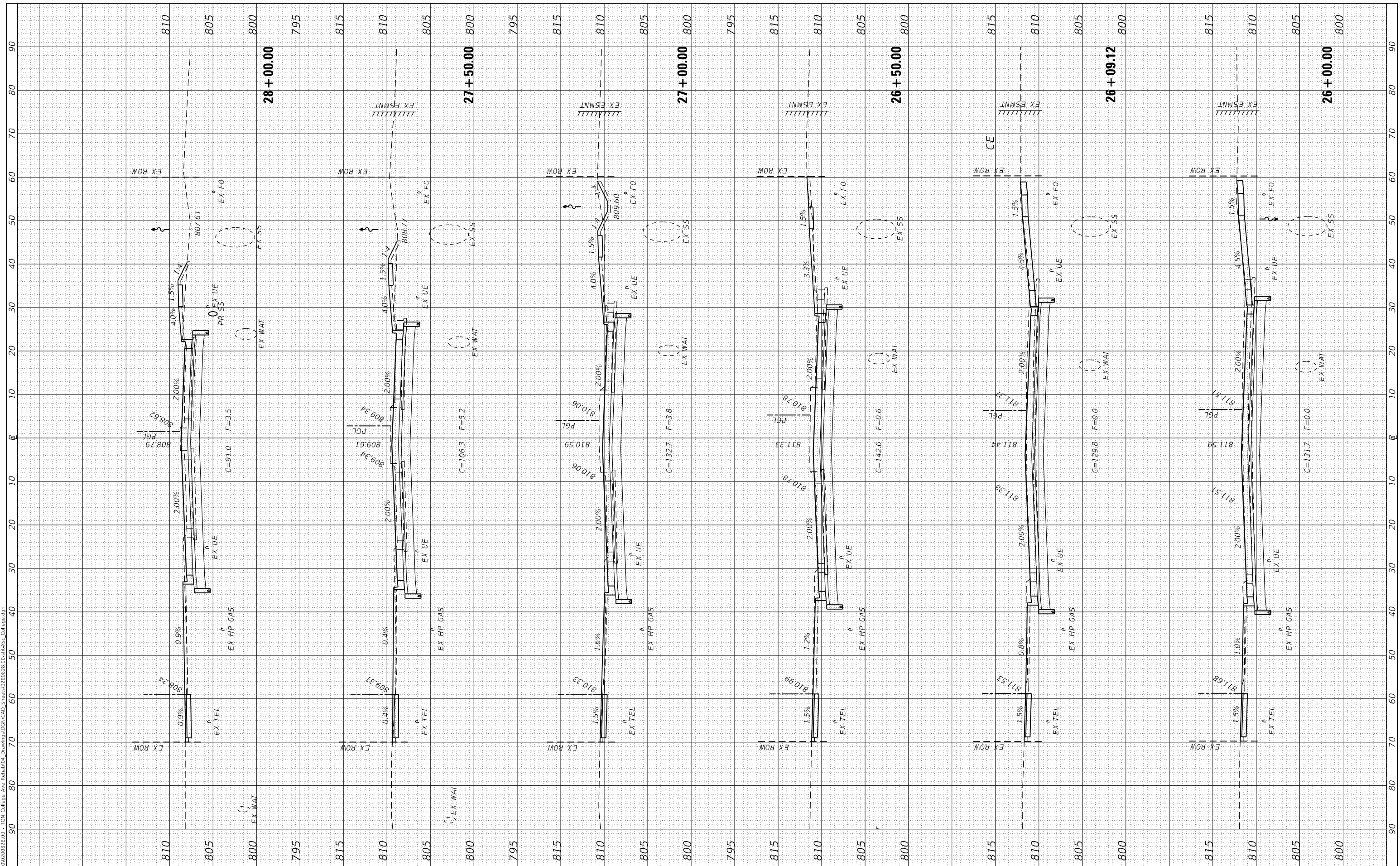
USER NAME	= dmeyer
DESIGNED	- KLM / JJO
DRAWN	- JJO
PLOT SCALE	= 20.0000' / in.
PLOT DATE	= 11/9/2023
CHECKED	- ERB
DATE	- 11/09/2023
REVISED	-
REVISED	-
REVISED	-
REVISED	-

STATE OF ILLINOIS
 DEPARTMENT OF TRANSPORTATION

WEST COLLEGE AVENUE
 CROSS SECTIONS

SCALE: 1" = 10' SHEET 10 OF 34 SHEETS STA. 26+00.00 TO STA. 28+00.00

F.A.U. RTE.	SECTION	COUNTY	TOTAL SHEETS	SHEET NO.
6352	20-00271-00-PV	McLEAN	233	205
CONTRACT NO. 91619			ILLINOIS FED. AID PROJECT	



FINAL SURVEY NO.	SURVEYED PLOTTED TEMPLATE AREAS CHECKED	BY	DATE

ORIGINAL SURVEY NO.	SURVEYED PLOTTED TEMPLATE AREAS CHECKED	BY	DATE

MODEL: Defn.rvt
 FILE NAME: P:\2020\02\00282.00 - ION College Ave Rehabilitation\DWG\CAD Sheets\02\00282.00-sh12-Cr College.dwg



USER NAME	= dmeyer
DESIGNED	- KLM / JJO
DRAWN	- JJO
CHECKED	- ERB
DATE	- 11/09/2023
PLOT SCALE	= 20.0000' / in.
PLOT DATE	= 11/9/2023

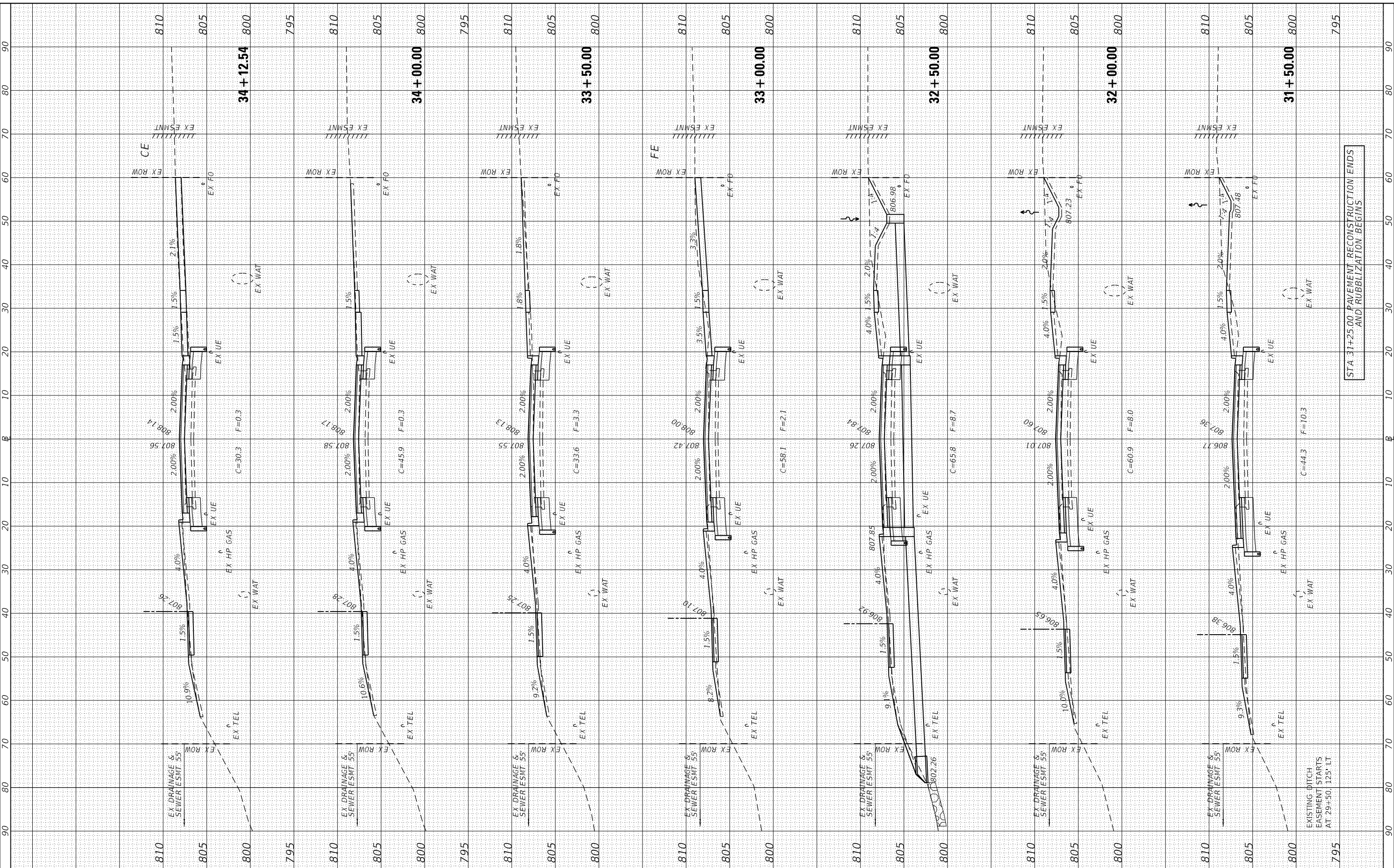
REVISED	-
REVISED	-
REVISED	-
REVISED	-

**STATE OF ILLINOIS
DEPARTMENT OF TRANSPORTATION**

**WEST COLLEGE AVENUE
CROSS SECTIONS**

SCALE: 1" = 10' SHEET 12 OF 34 SHEETS STA. 31+50.00 TO STA. 34+12.54

F.A.U. RTE.	SECTION	COUNTY	TOTAL SHEETS	SHEET NO.
6352	20-00271-00-PV	McLEAN	233	207
CONTRACT NO. 91619				
ILLINOIS FED. AID PROJECT				

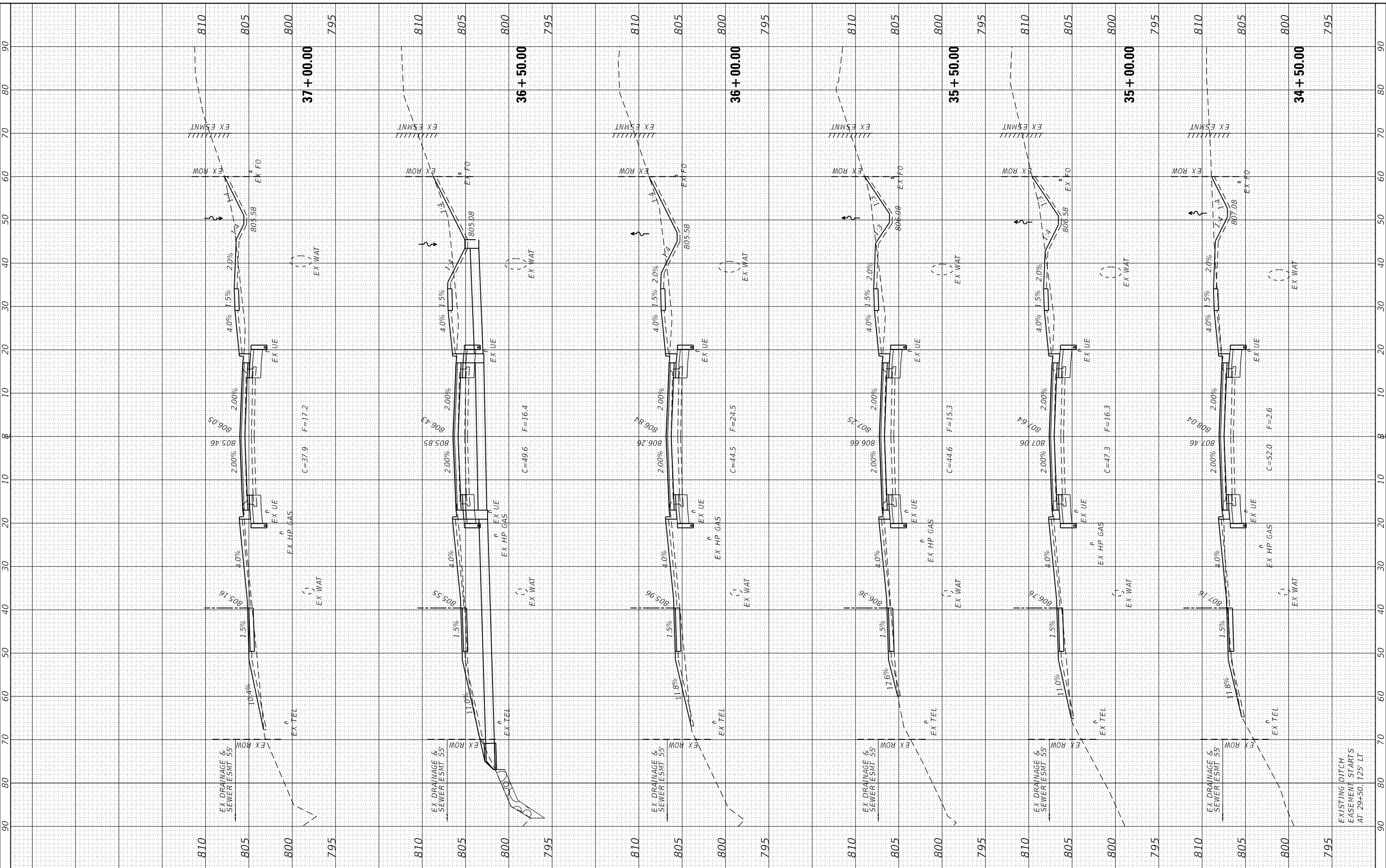


STA 31+25.00 PAVEMENT RECONSTRUCTION ENDS
AND RUBBLIZATION BEGINS

FINAL SURVEY	SURVEYED	BY	DATE
NOTE BOOK	PLOTTED		
NO.	TEMPLATE		
	AREAS CHECKED		
	AREAS CHECKED		

ORIGINAL SURVEY	SURVEYED	BY	DATE
NOTE BOOK	PLOTTED		
NO.	TEMPLATE		
	AREAS CHECKED		
	AREAS CHECKED		

MODEL: Defn.rvt
 FILE NAME: P:\2020\02\00282.00 - TOM College Ave Rehabilitation\DWG\CAD\Sheet\20-00282-00-Sub-C-Cr College.dwg



Farnsworth GROUP
 2709 McGRAW DRIVE
 BLOOMINGTON, ILLINOIS 61704
 (309) 663-8435 / info@f-w.com

USER NAME = dmeyer	DESIGNED - KLM / JJO	REVISED -
	DRAWN - JJO	REVISED -
PLOT SCALE = 20.0000' / in.	CHECKED - ERB	REVISED -
PLOT DATE = 11/9/2023	DATE - 11/09/2023	REVISED -

**STATE OF ILLINOIS
 DEPARTMENT OF TRANSPORTATION**

**WEST COLLEGE AVENUE
 CROSS SECTIONS**

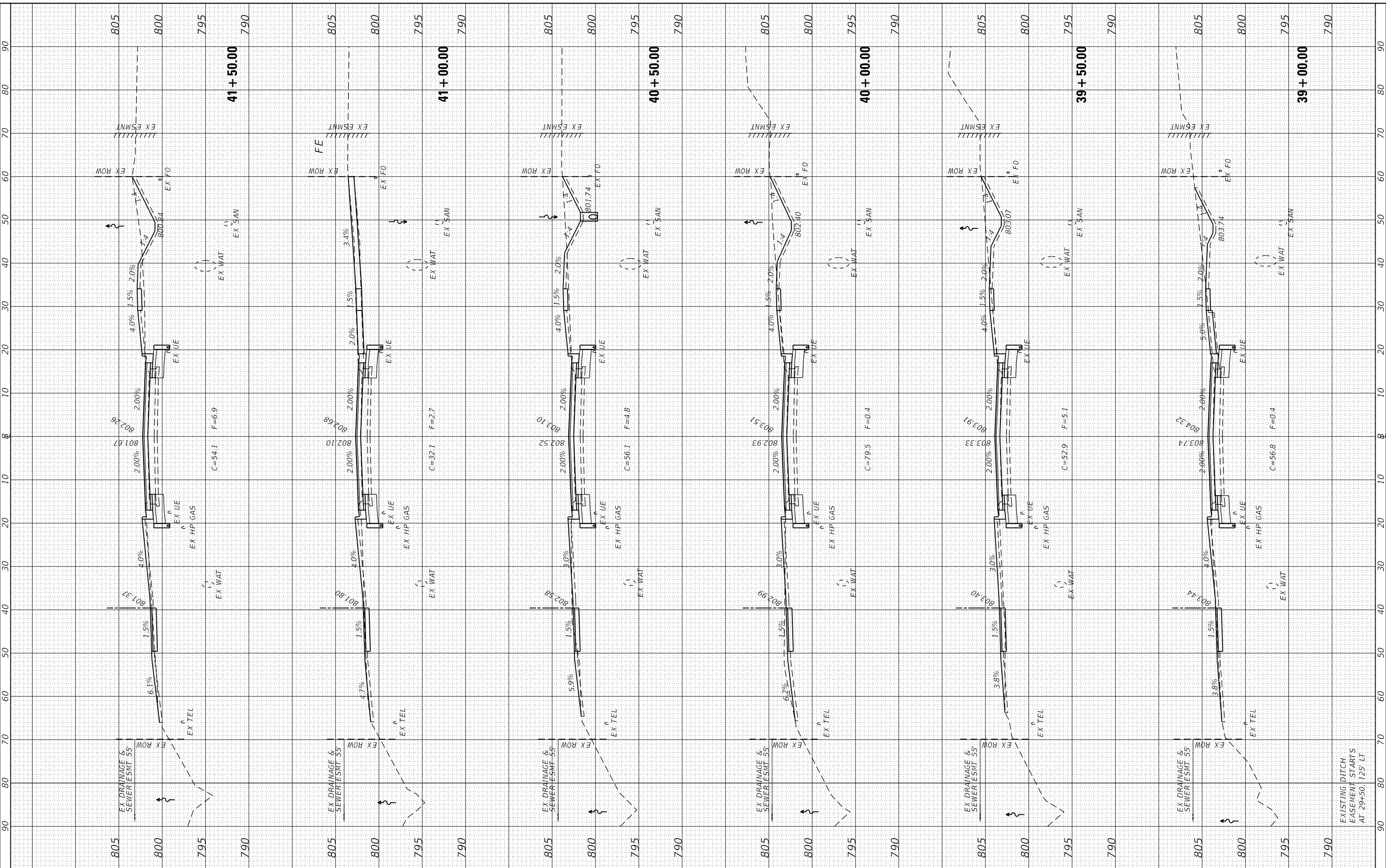
SCALE: 1" = 10' SHEET 13 OF 34 SHEETS STA. 34+50.00 TO STA. 37+00.00

F.A.U. RTE. 6352	SECTION 20-00271-00-PV	COUNTY McLEAN	TOTAL SHEETS 233	SHEET NO. 208
CONTRACT NO. 91619			ILLINOIS FED. AID PROJECT	

FINAL SURVEY NO.	SURVEYED PLOTTED TEMPLATE AREAS CHECKED	BY	DATE

ORIGINAL SURVEY NO.	SURVEYED PLOTTED TEMPLATE AREAS CHECKED	BY	DATE

MODEL: Defn.rvt
 FILE NAME: P:\2020\02\00282.00 - TOM College Ave Rehab\04_Drawing\04DGN\CAD_Series\02\00282.00.dwg - User: College.dgn



Farnsworth GROUP
 2709 McGRAW DRIVE
 BLOOMINGTON, ILLINOIS 61704
 (309) 663-8435 / info@f-w.com

USER NAME	= dmeyer
DESIGNED	- KLM / JJO
DRAWN	- JJO
CHECKED	- ERB
DATE	- 11/09/2023
PLOT SCALE	= 20.0000' / in.
PLOT DATE	= 11/9/2023

REVISED	-
REVISED	-
REVISED	-
REVISED	-

**STATE OF ILLINOIS
 DEPARTMENT OF TRANSPORTATION**

**WEST COLLEGE AVENUE
 CROSS SECTIONS**

SCALE: 1" = 10'
 SHEET 15 OF 34 SHEETS
 STA. 39+00.00 TO STA. 41+50.00

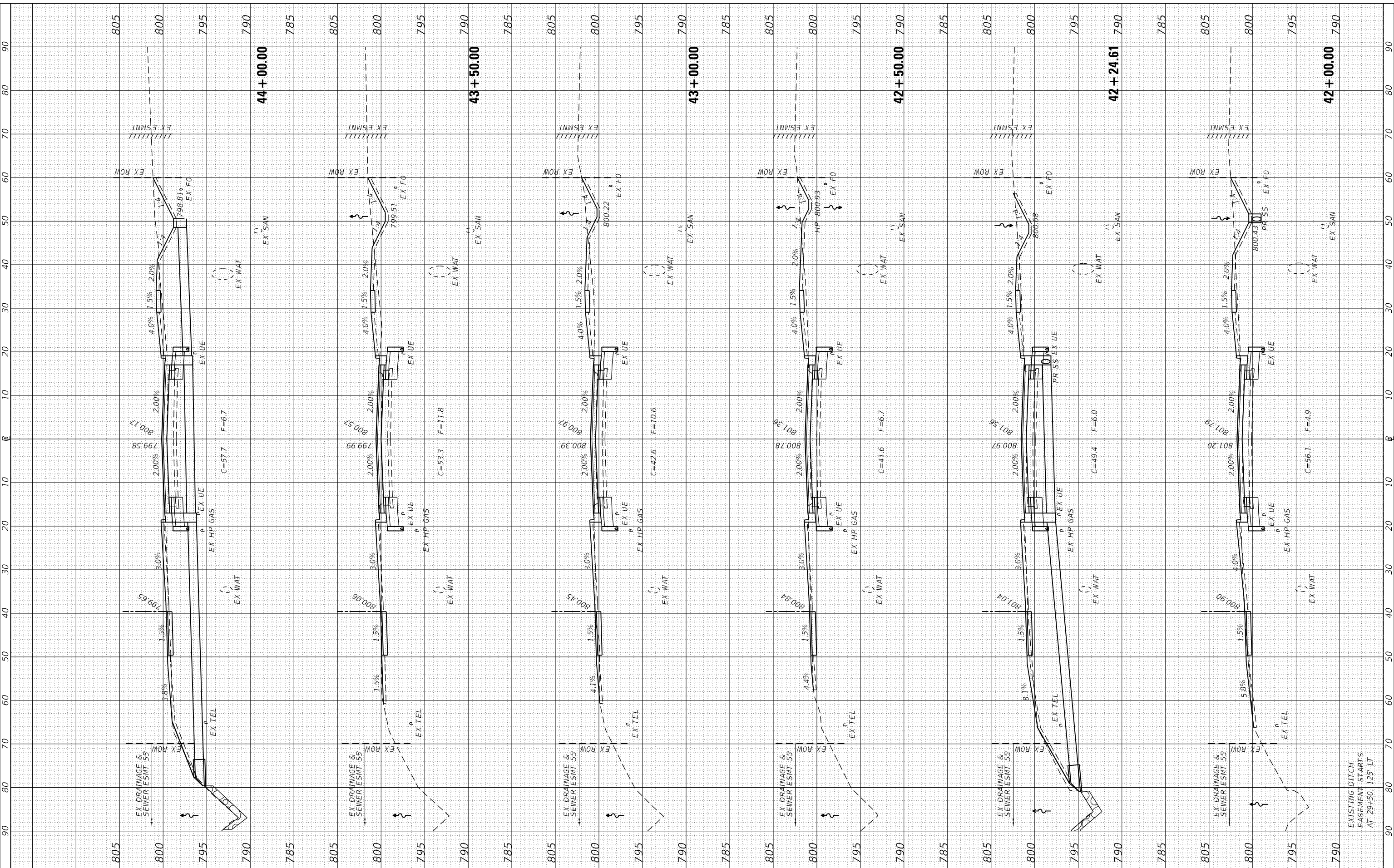
F.A.U. RTE.	SECTION	COUNTY	TOTAL SHEETS	SHEET NO.
6352	20-00271-00-PV	McLEAN	233	210
CONTRACT NO. 91619				
ILLINOIS FED. AID PROJECT				

EXISTING DITCH
 EASEMENT STARTS
 AT 29+50.125 LT

FINAL SURVEY	SURVEYED
NOTE BOOK	PLOTTED
NO.	TEMPLATE
	AREAS CHECKED
	AREAS CHECKED

ORIGINAL SURVEY	SURVEYED
NOTE BOOK	PLOTTED
NO.	TEMPLATE
	AREAS CHECKED
	AREAS CHECKED

MODEL: Defn.rvt
 FILE NAME: P:\2020\02\00282.00 - 70N College Ave Rehab\04 Drawings\DC\CAD Sheets\02\00282.00\sh-cv-cc College.dwg



Farnsworth GROUP
 2709 McGRAW DRIVE
 BLOOMINGTON, ILLINOIS 61704
 (309) 663-8435 / info@f-w.com

USER NAME	= dmeyer
DESIGNED	- KLM / JJO
DRAWN	- JJO
CHECKED	- ERB
DATE	- 11/09/2023
REVISIONS	
REVISED	-
REVISED	-
REVISED	-
REVISED	-

**STATE OF ILLINOIS
 DEPARTMENT OF TRANSPORTATION**

**WEST COLLEGE AVENUE
 CROSS SECTIONS**

SCALE: 1" = 10' SHEET 16 OF 34 SHEETS STA. 42+00.00 TO STA. 44+00.00

F.A.U. RTE.	SECTION	COUNTY	TOTAL SHEETS	SHEET NO.
6352	20-00271-00-PV	McLEAN	233	211
CONTRACT NO. 91619				
ILLINOIS FED. AID PROJECT				

FINAL SURVEY	SURVEYED	BY	DATE
NOTE BOOK	PLOTTED		
NO.	TEMPLATE		
	AREAS CHECKED		
	AREAS CHECKED		

ORIGINAL SURVEY	SURVEYED	BY	DATE
NOTE BOOK	PLOTTED		
NO.	TEMPLATE		
	AREAS CHECKED		
	AREAS CHECKED		

MODEL: Defnair
 FILE NAME: P:\2020\02\00282.00 - TOM College Ave Rehabilitation\DWG\CAD\Drawings\DWG\CAD\Drawings\20282.00\sh-3-2c College.dwg



USER NAME	= dmeyer
DESIGNED	- KLM / JJO
DRAWN	- JJO
CHECKED	- ERB
DATE	- 11/09/2023

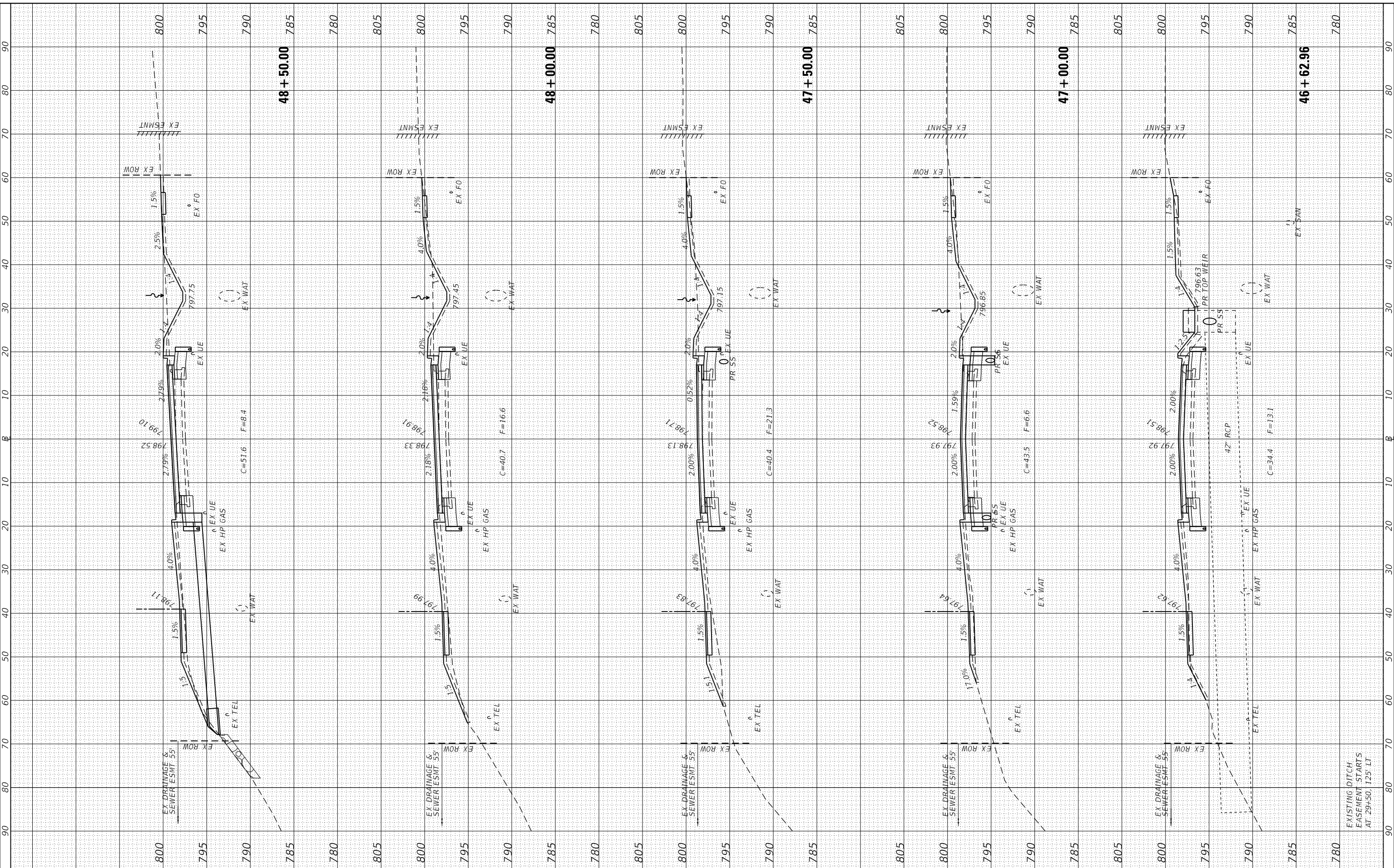
REVISED	-
REVISED	-
REVISED	-
REVISED	-

**STATE OF ILLINOIS
 DEPARTMENT OF TRANSPORTATION**

**WEST COLLEGE AVENUE
 CROSS SECTIONS**

SCALE: 1" = 10' SHEET 18 OF 34 SHEETS STA. 46+62.96 TO STA. 48+50.00

F.A.U. RTE.	SECTION	COUNTY	TOTAL SHEETS	SHEET NO.
6352	20-00271-00-PV	McLEAN	233	213
CONTRACT NO. 91619				
ILLINOIS FED. AID PROJECT				

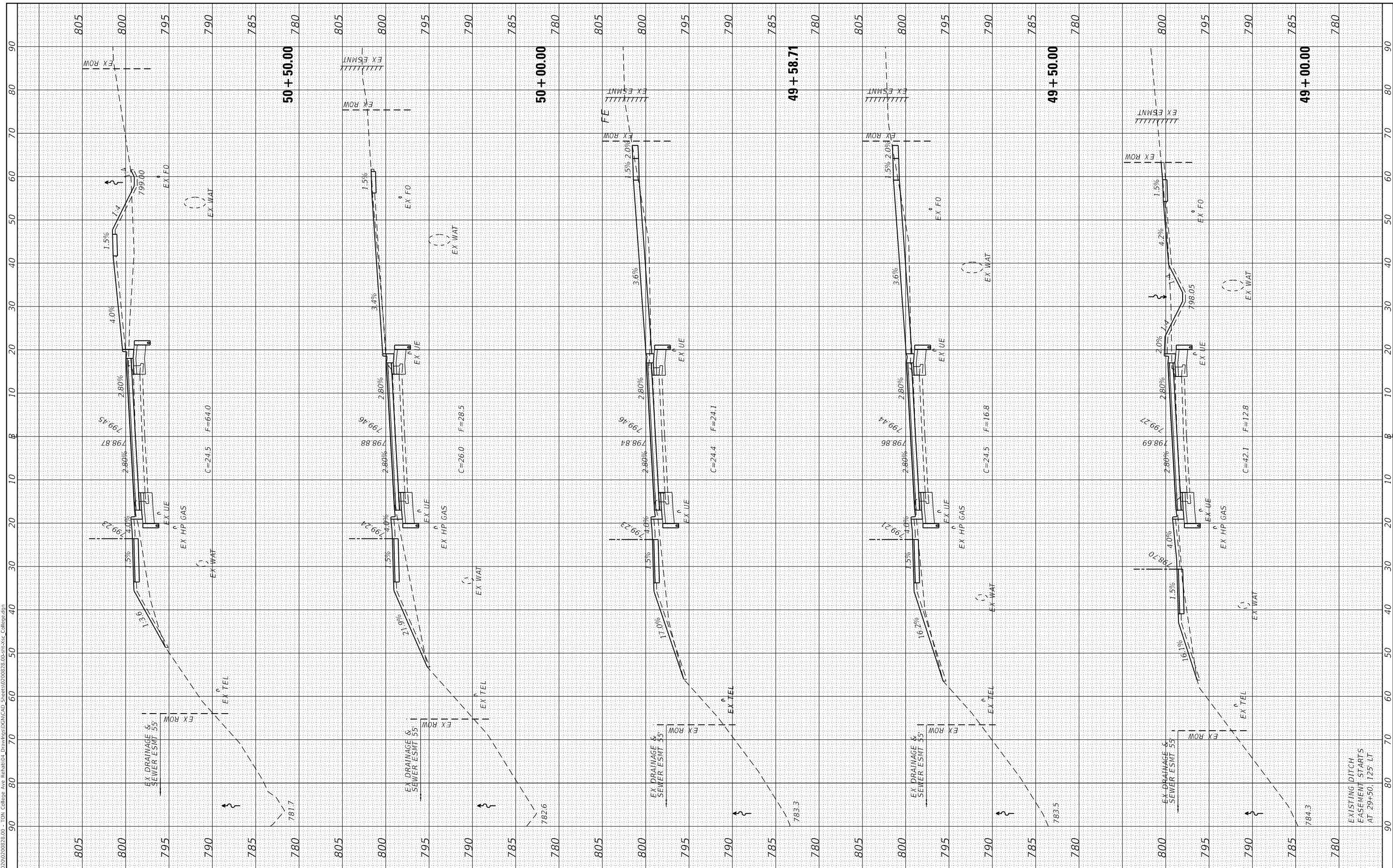


EXISTING DITCH
 EASEMENT STARTS
 AT 29+50.125' LT

FINAL SURVEY NO.	SURVEYED AREAS CHECKED
PLOTTED TEMPLATE	PLOTTED TEMPLATE
NOTE BOOK	NOTE BOOK
AREAS CHECKED	AREAS CHECKED

ORIGINAL SURVEY NO.	SURVEYED AREAS CHECKED
PLOTTED TEMPLATE	PLOTTED TEMPLATE
NOTE BOOK	NOTE BOOK
AREAS CHECKED	AREAS CHECKED

MODEL: Definit
 FILE NAME: P:\2020\02\00282.00 - TOM College Ave Rehabilitation\DWG\CAD\Drawings\DWG\CAD\Drawings\02\00282.00\sheet-1-10-23.dwg
 DATE: 11/9/2023



Farnsworth GROUP
 2709 McGRAW DRIVE
 BLOOMINGTON, ILLINOIS 61704
 (309) 663-8435 / info@f-w.com

USER NAME = dmeyer
DESIGNED - KLM / JJO
DRAWN - JJO
CHECKED - ERB
DATE - 11/09/2023

REVISED -
REVISED -
REVISED -
REVISED -

**STATE OF ILLINOIS
 DEPARTMENT OF TRANSPORTATION**

**WEST COLLEGE AVENUE
 CROSS SECTIONS**

SCALE: 1" = 10' SHEET 19 OF 34 SHEETS STA. 49+00.00 TO STA. 50+50.00

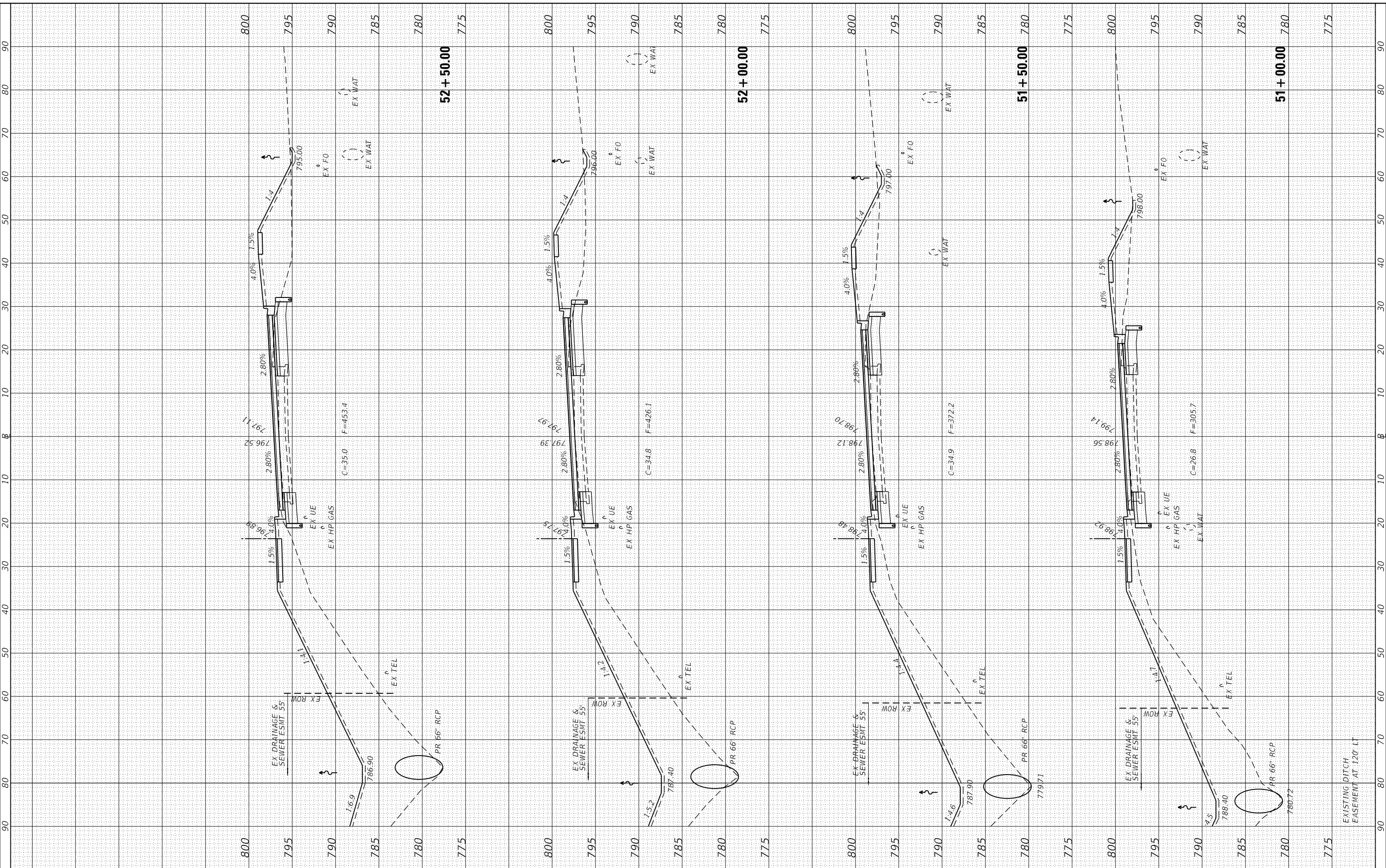
F.A.U. RTE. 6352	SECTION 20-00271-00-PV	COUNTY McLEAN	TOTAL SHEETS 233	SHEET NO. 214
CONTRACT NO. 91619				
ILLINOIS FED. AID PROJECT				

EXISTING DITCH
 FASEMENT STARTS
 AT 29+50.125' LT

FINAL SURVEY NO.	SURVEYED	DATE
NOTE BOOK	PLOTTED	
AREAS CHECKED	TEMPLATE	
	AREAS CHECKED	

ORIGINAL SURVEY NO.	SURVEYED	DATE
	PLOTTED	
	TEMPLATE	
	AREAS CHECKED	

MODEL: Defnair
 FILE NAME: P:\2020\02\0022\00 - TOM College Ave Rehab\04_Drawing\04DGN\CAD_Series\02\0022\00\shp\csc College.dgn



Farnsworth GROUP
 2709 McGRAW DRIVE
 BLOOMINGTON, ILLINOIS 61704
 (309) 663-8435 / info@f-w.com

USER NAME = dmeyer	DESIGNED - KLM / JJO	REVISED -
	DRAWN - JJO	REVISED -
PLOT SCALE = 20.0000' / in.	CHECKED - ERB	REVISED -
PLOT DATE = 11/9/2023	DATE - 11/09/2023	REVISED -

**STATE OF ILLINOIS
 DEPARTMENT OF TRANSPORTATION**

**WEST COLLEGE AVENUE
 CROSS SECTIONS**

SCALE: 1" = 10' SHEET 20 OF 34 SHEETS STA. 51+00.00 TO STA. 52+50.00

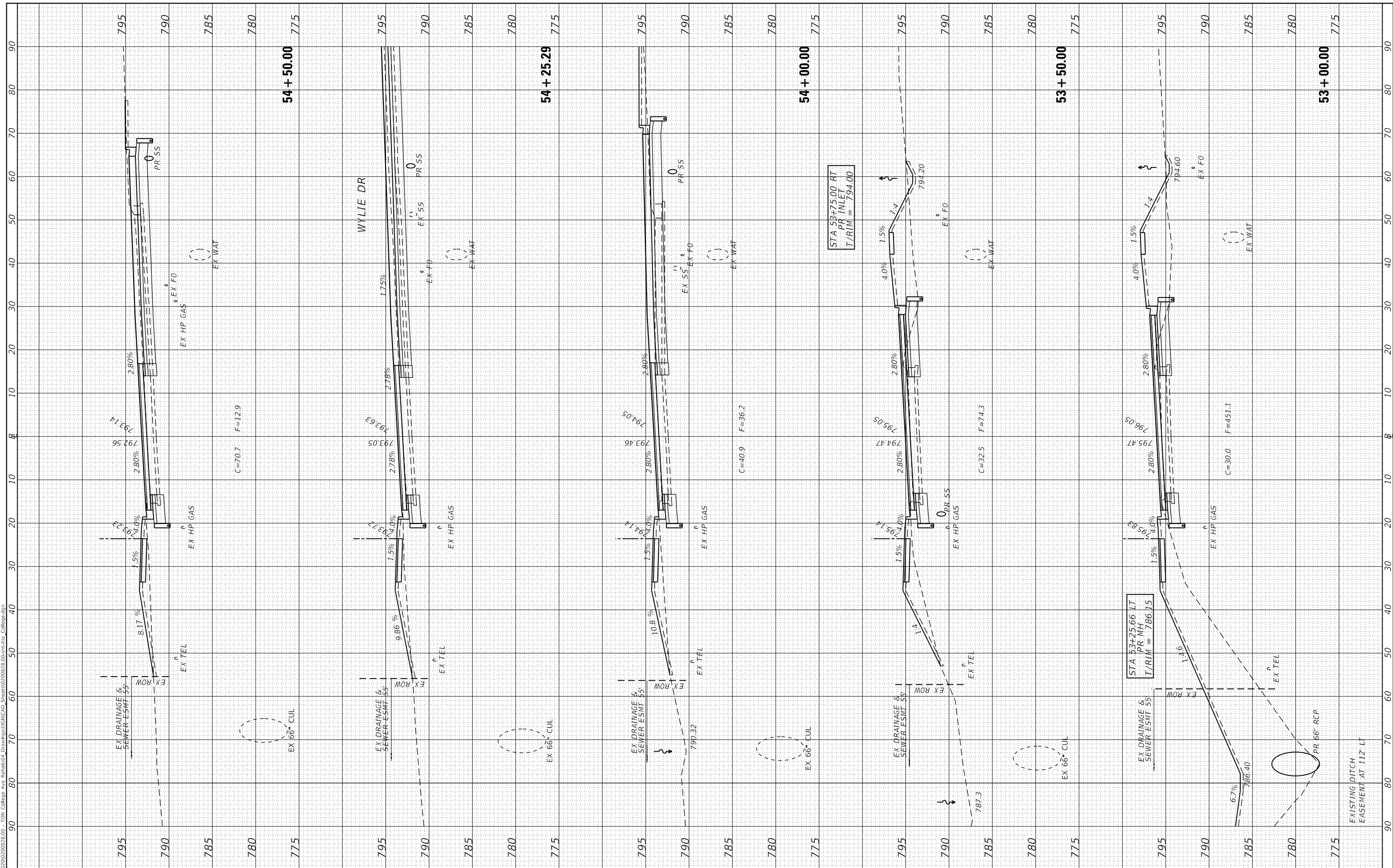
F.A.U. RTE. 6352	SECTION 20-00271-00-PV	COUNTY McLEAN	TOTAL SHEETS 233	SHEET NO. 215
CONTRACT NO. 91619			ILLINOIS FED. AID PROJECT	

EXISTING DITCH
 EASEMENT AT 120' LT

FINAL SURVEY NO.	SURVEYED PLOTTED TEMPLATE AREAS CHECKED	BY	DATE

ORIGINAL SURVEY NO.	SURVEYED PLOTTED TEMPLATE AREAS CHECKED	BY	DATE

MODEL: Defn.rvt
 FILE NAME: P:\2020\02\00282400 - TON College Ave Rehabilitation\DRAWING\DWG\CAD_Series\02\00282400.dwg - User: College.dgn



Farnsworth GROUP
 2709 McGRAW DRIVE
 BLOOMINGTON, ILLINOIS 61704
 (309) 663-8435 / info@f-w.com

USER NAME	= dmeyer
PLOT SCALE	= 20.0000' / in.
PLOT DATE	= 11/9/2023

DESIGNED	- KLM / JJO
DRAWN	- JJO
CHECKED	- ERB
DATE	- 11/09/2023

REVISED	-
REVISED	-
REVISED	-
REVISED	-

**STATE OF ILLINOIS
 DEPARTMENT OF TRANSPORTATION**

**WEST COLLEGE AVENUE
 CROSS SECTIONS**

SCALE: 1" = 10' SHEET 21 OF 34 SHEETS STA. 53+00.00 TO STA. 54+50.00

F.A.U. RTE.	SECTION	COUNTY	TOTAL SHEETS	SHEET NO.
6352	20-00271-00-PV	McLEAN	233	216
CONTRACT NO. 91619				
ILLINOIS FED. AID PROJECT				

FINAL SURVEY	SURVEYED	BY	DATE
NOTE BOOK	PLOTTED		
NO.	TEMPLATE		
	AREAS CHECKED		
	AREAS CHECKED		

ORIGINAL SURVEY	SURVEYED	BY	DATE
NOTE BOOK	PLOTTED		
NO.	TEMPLATE		
	AREAS CHECKED		
	AREAS CHECKED		

MODEL: Default
 FILE NAME: P:\2020\02\00282400 - TOM College Ave Rehab\04 Drawings\DWG\CAD_Series\02\00282400-sh-cvz College.dwg



USER NAME	= dmeyer
DESIGNED	- KLM / JJO
DRAWN	- JJO
CHECKED	- ERB
DATE	- 11/09/2023

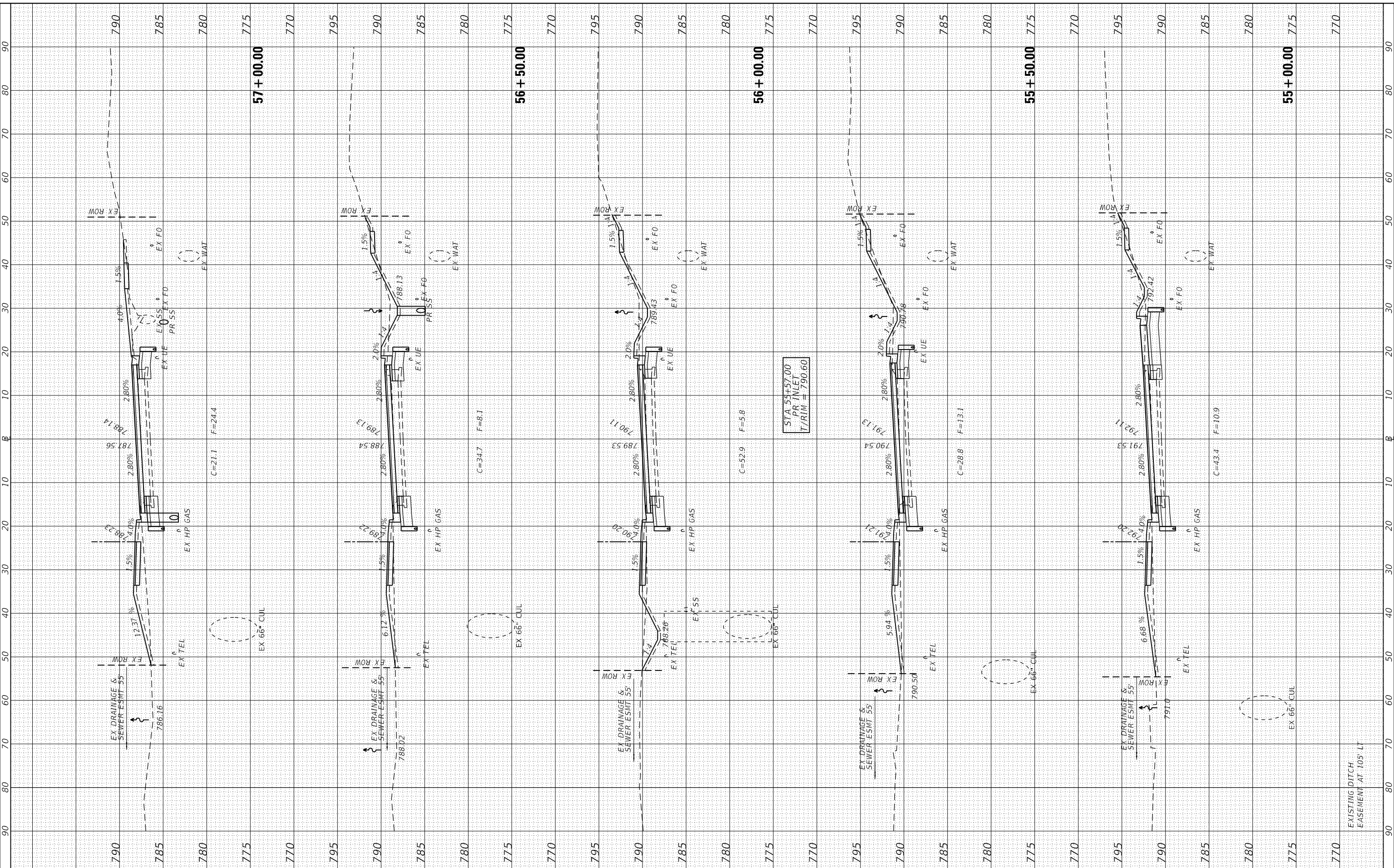
REVISED	-
REVISED	-
REVISED	-
REVISED	-

STATE OF ILLINOIS
 DEPARTMENT OF TRANSPORTATION

WEST COLLEGE AVENUE
 CROSS SECTIONS

SCALE: 1" = 10' SHEET 22 OF 34 SHEETS STA. 55+00.00 TO STA. 57+00.00

F.A.U. RTE.	SECTION	COUNTY	TOTAL SHEETS	SHEET NO.
6352	20-00271-00-PV	McLEAN	233	217
CONTRACT NO. 91619				
ILLINOIS FED. AID PROJECT				



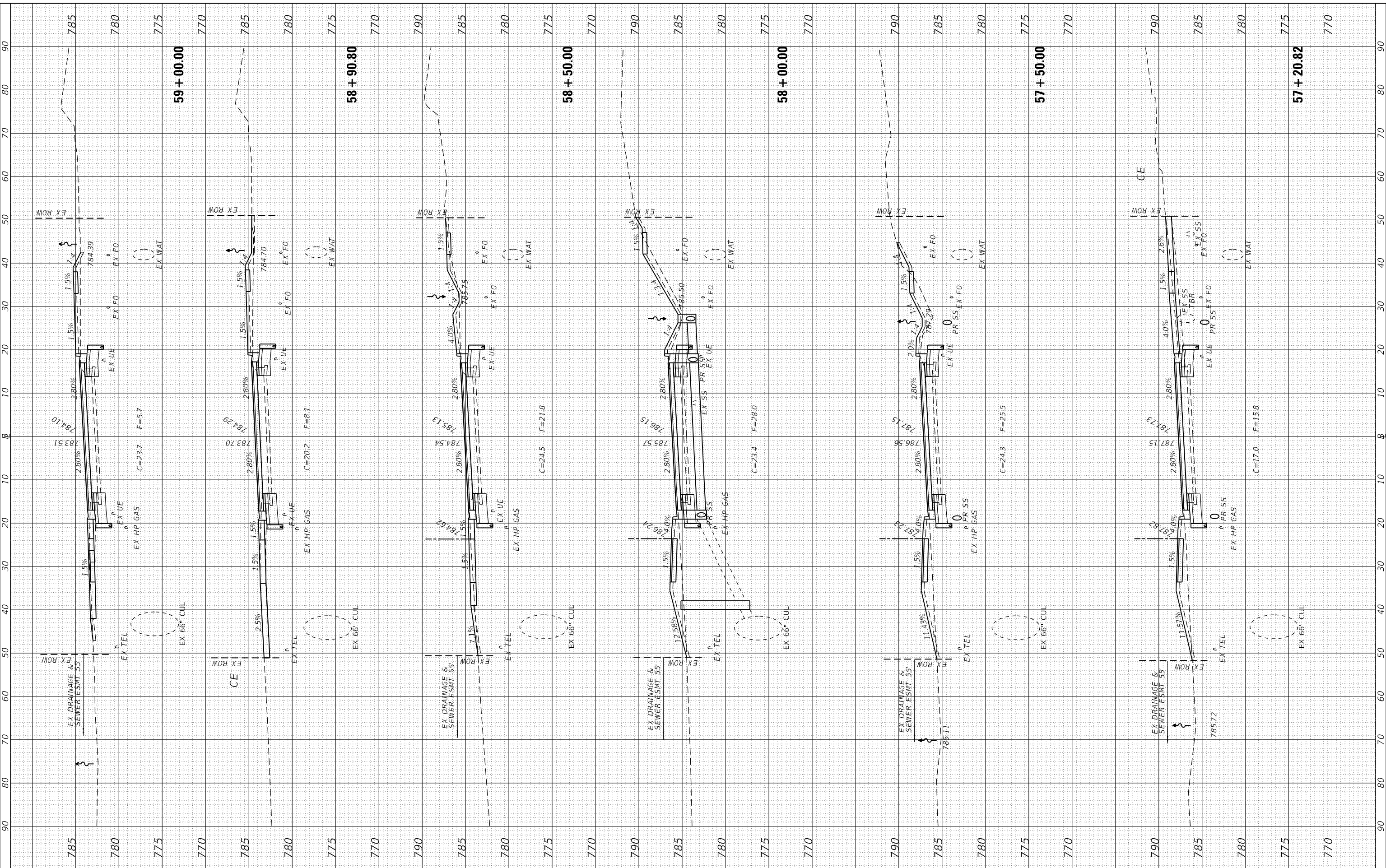
STA 55+57.00
 PR INLET
 T/RIM = 790.60

EXISTING DITCH
 EASEMENT AT 105' LT

FINAL SURVEY	SURVEYED	DATE
NOTE BOOK	PLOTTED	
NO.	TEMPLATE	
	AREAS CHECKED	
	AREAS CHECKED	

ORIGINAL SURVEY	SURVEYED	DATE
NOTE BOOK	PLOTTED	
NO.	TEMPLATE	
	AREAS CHECKED	
	AREAS CHECKED	

MODEL: Default
 FILE NAME: P:\2020\02\00282.00 - TOM College Ave Rehabilitation\DWG\CAD\2020\02\00282.00-sh-1-cc College.dwg



USER NAME	= dmeyer
DESIGNED	- KLM / JJO
DRAWN	- JJO
CHECKED	- ERB
DATE	- 11/09/2023

REVISED	-
REVISED	-
REVISED	-
REVISED	-

**STATE OF ILLINOIS
 DEPARTMENT OF TRANSPORTATION**

**WEST COLLEGE AVENUE
 CROSS SECTIONS**

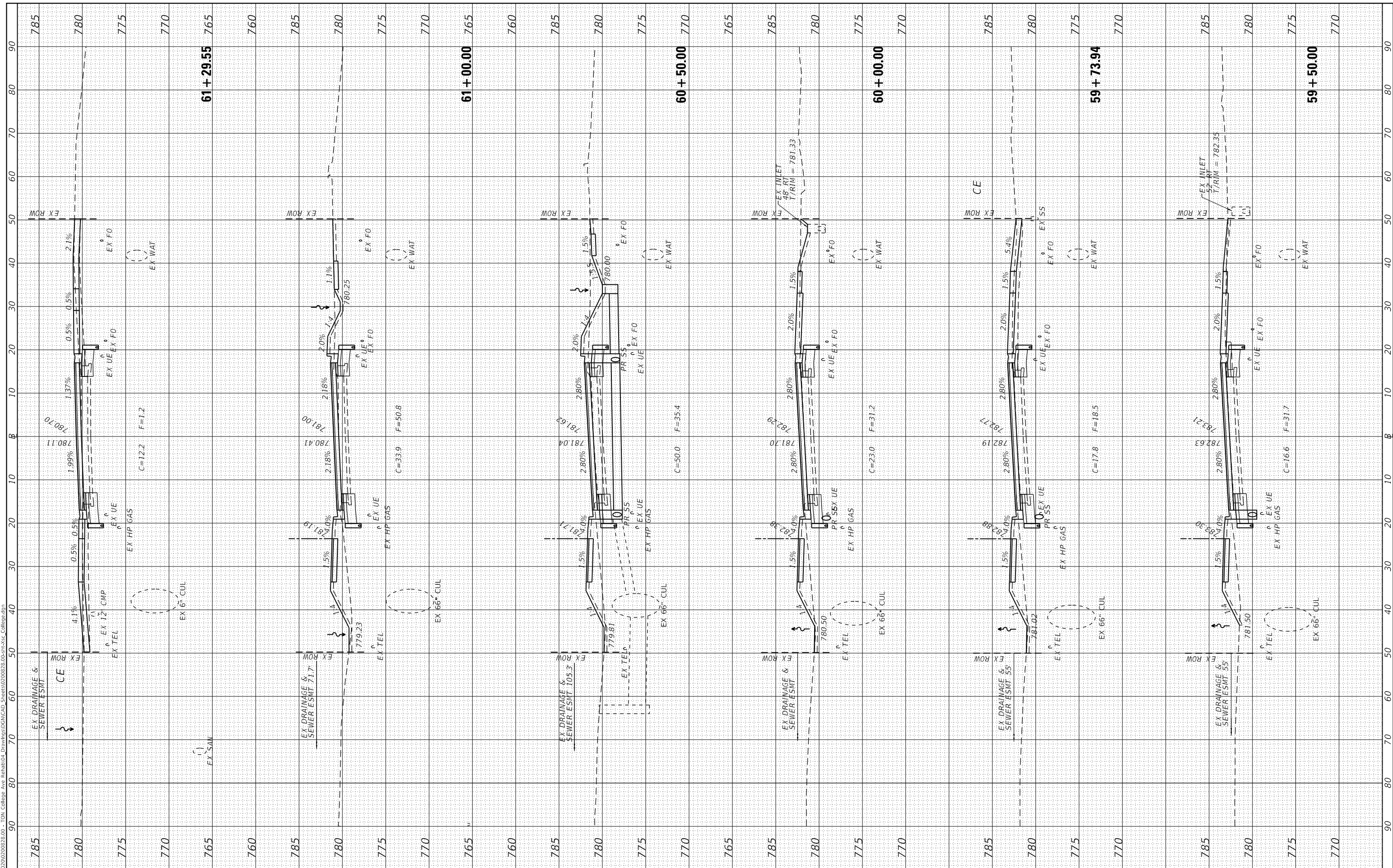
SCALE: 1" = 10' SHEET 23 OF 34 SHEETS STA. 57+20.82 TO STA. 59+00.00

F.A.U. RTE.	SECTION	COUNTY	TOTAL SHEETS	SHEET NO.
6352	20-00271-00-PV	McLEAN	233	218
CONTRACT NO. 91619				
ILLINOIS FED. AID PROJECT				

FINAL SURVEY	SURVEYED	DATE
NOTE BOOK	PLOTTED	
NO.	TEMPLATE	
	AREAS CHECKED	
	AREAS CHECKED	

ORIGINAL SURVEY	SURVEYED	DATE
NOTE BOOK	PLOTTED	
NO.	TEMPLATE	
	AREAS CHECKED	
	AREAS CHECKED	

MODEL: Defn.rvt
 FILE NAME: P:\2020\02\00282.00 - TOM College Ave Rehab\04_Drawing\04DGN\CAD_Series\02\00282.00-sh-cvz College.dgn



USER NAME	= dmeyer
DESIGNED	- KLM / JJO
DRAWN	- JJO
CHECKED	- ERB
DATE	- 11/09/2023

REVISED	-
REVISED	-
REVISED	-
REVISED	-

**STATE OF ILLINOIS
DEPARTMENT OF TRANSPORTATION**

**WEST COLLEGE AVENUE
CROSS SECTIONS**

SCALE: 1" = 10' SHEET 24 OF 34 SHEETS STA. 59+50.00 TO STA. 61+29.55

F.A.U. RTE.	SECTION	COUNTY	TOTAL SHEETS	SHEET NO.
6352	20-00271-00-PV	McLEAN	233	219
CONTRACT NO. 91619				

ILLINOIS FED. AID PROJECT

FINAL SURVEY	SURVEYED	BY	DATE
NOTE BOOK	PLOTTED		
NO.	TEMPLATE		
	AREAS CHECKED		
	AREAS CHECKED		

ORIGINAL SURVEY	SURVEYED	BY	DATE
NOTE BOOK	PLOTTED		
NO.	TEMPLATE		
	AREAS CHECKED		
	AREAS CHECKED		

MODEL: Defnair
 FILE NAME: P:\2020\2002\2002\2002 - TOM College Ave Rehabilitation\DWG\CAD\2002\2002\2002\2002.dwg
 College Ave



USER NAME	= dmeyer
DESIGNED	- KLM / JJO
DRAWN	- JJO
CHECKED	- ERB
DATE	- 11/09/2023

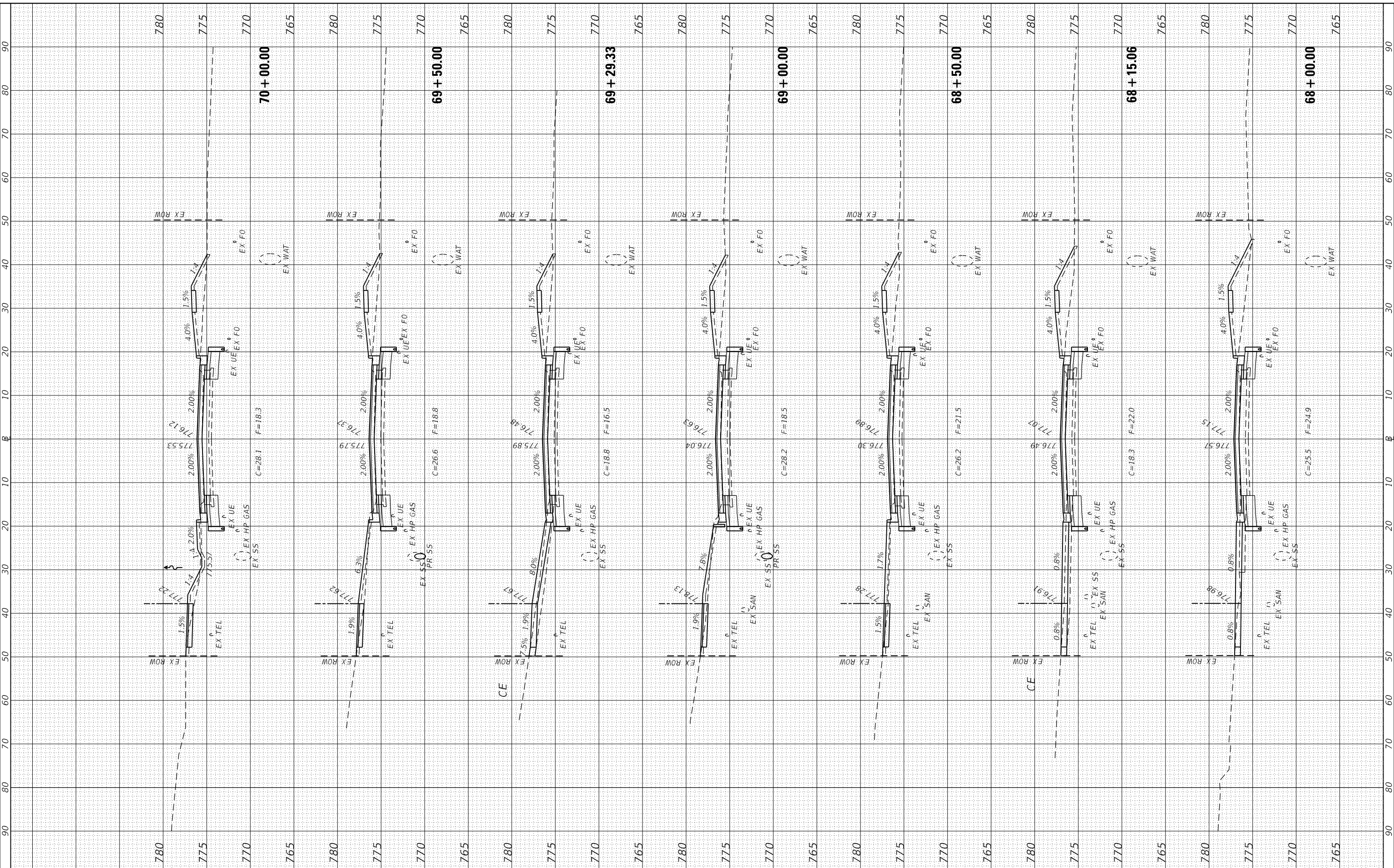
REVISED	-
REVISED	-
REVISED	-
REVISED	-

**STATE OF ILLINOIS
 DEPARTMENT OF TRANSPORTATION**

**WEST COLLEGE AVENUE
 CROSS SECTIONS**

SCALE: 1" = 10' SHEET 28 OF 34 SHEETS STA. 68+00.00 TO STA. 70+00.00

F.A.U. RTE.	SECTION	COUNTY	TOTAL SHEETS	SHEET NO.
6352	20-00271-00-PV	McLEAN	233	223
CONTRACT NO. 91619				
ILLINOIS FED. AID PROJECT				



FINAL SURVEY	SURVEYED	BY	DATE
NOTE BOOK	PLOTTED		
NO.	TEMPLATE		
	AREAS CHECKED		
	AREAS CHECKED		

ORIGINAL SURVEY	SURVEYED	BY	DATE
NOTE BOOK	PLOTTED		
NO.	TEMPLATE		
	AREAS CHECKED		
	AREAS CHECKED		

MODEL: Defnair
 FILE NAME: P:\2020\02\0028\00 - TOM College Ave Rehab\04 Drawings\02\0028\00\sh-cv College.dwg



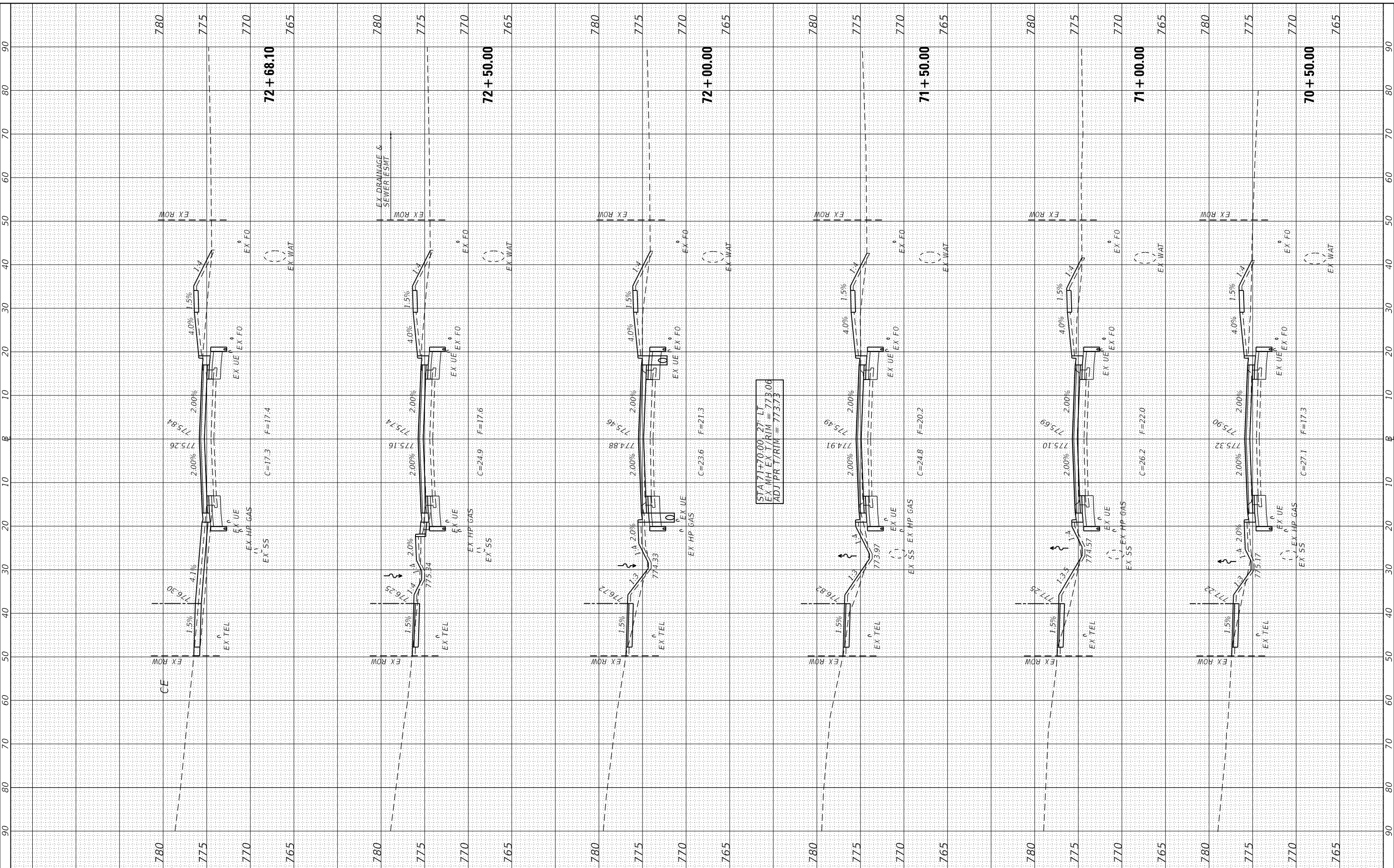
USER NAME	= dmeyer
DESIGNED	- KLM / JJO
DRAWN	- JJO
CHECKED	- ERB
DATE	- 11/09/2023
REVISED	-
REVISED	-
REVISED	-
REVISED	-

**STATE OF ILLINOIS
 DEPARTMENT OF TRANSPORTATION**

**WEST COLLEGE AVENUE
 CROSS SECTIONS**

SCALE: 1" = 10' SHEET 29 OF 34 SHEETS STA. 70+50.00 TO STA. 72+68.10

F.A.U. RTE.	SECTION	COUNTY	TOTAL SHEETS	SHEET NO.
6352	20-00271-00-PV	McLEAN	233	224
CONTRACT NO. 91619				
ILLINOIS FED. AID PROJECT				



FINAL SURVEY	SURVEYED	BY	DATE
NOTE BOOK	PLOTTED		
NO.	TEMPLATE		
	AREAS CHECKED		
	AREAS CHECKED		

ORIGINAL SURVEY	SURVEYED	BY	DATE
NOTE BOOK	PLOTTED		
NO.	TEMPLATE		
	AREAS CHECKED		
	AREAS CHECKED		

MODEL: D:\mfr\...
 FILE NAME: P:\2020\200228.00 - TOM College Ave Rehab\04 Drawings\02\0228.00\sh-cv-cc College.dwg



USER NAME	= dmeyer
DESIGNED	- KLM / JJO
DRAWN	- JJO
CHECKED	- ERB
DATE	- 11/09/2023

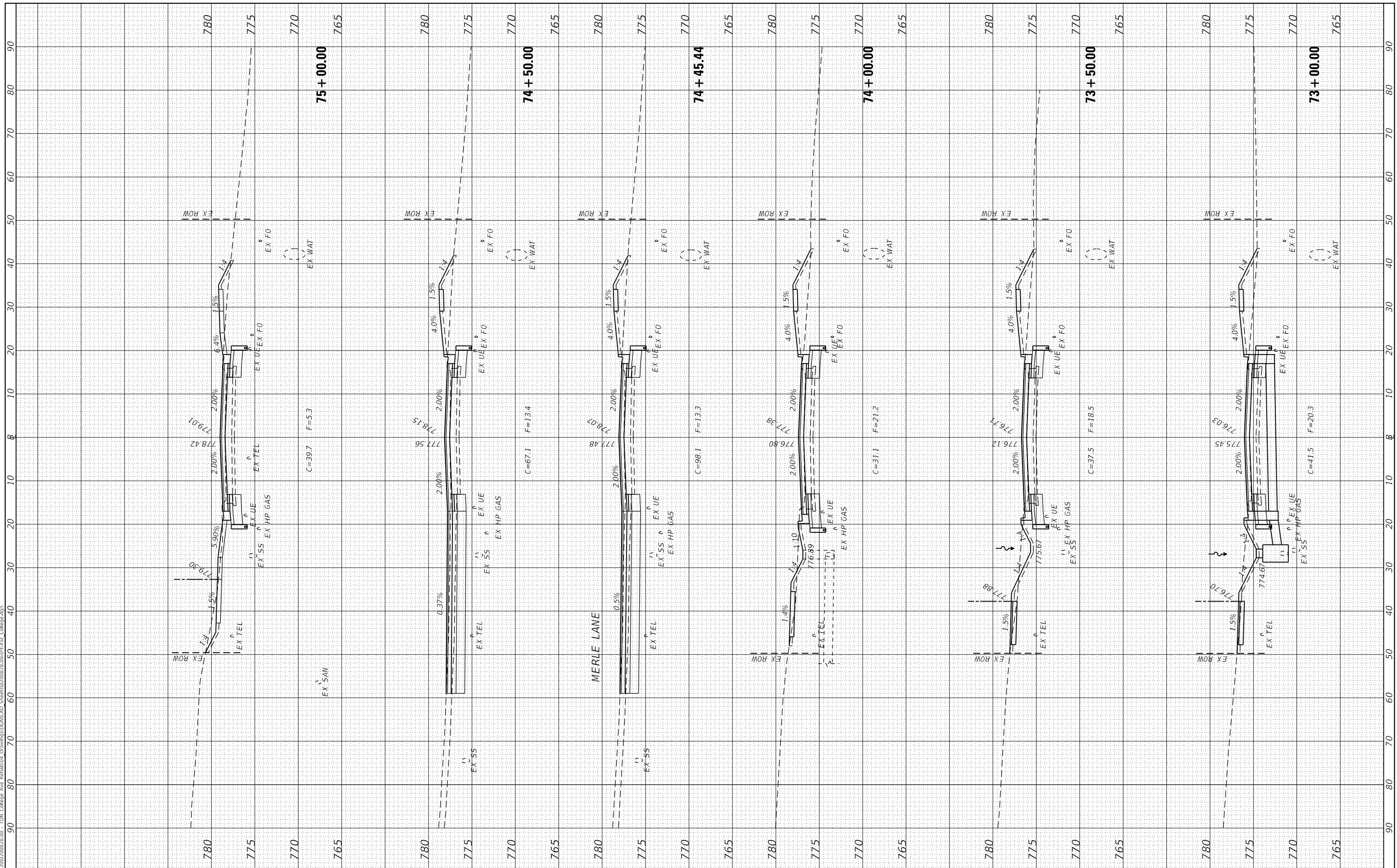
REVISED	-
REVISED	-
REVISED	-
REVISED	-

STATE OF ILLINOIS
 DEPARTMENT OF TRANSPORTATION

WEST COLLEGE AVENUE
 CROSS SECTIONS

SCALE: 1" = 10' SHEET 30 OF 34 SHEETS STA. 73+00.00 TO STA. 75+00.00

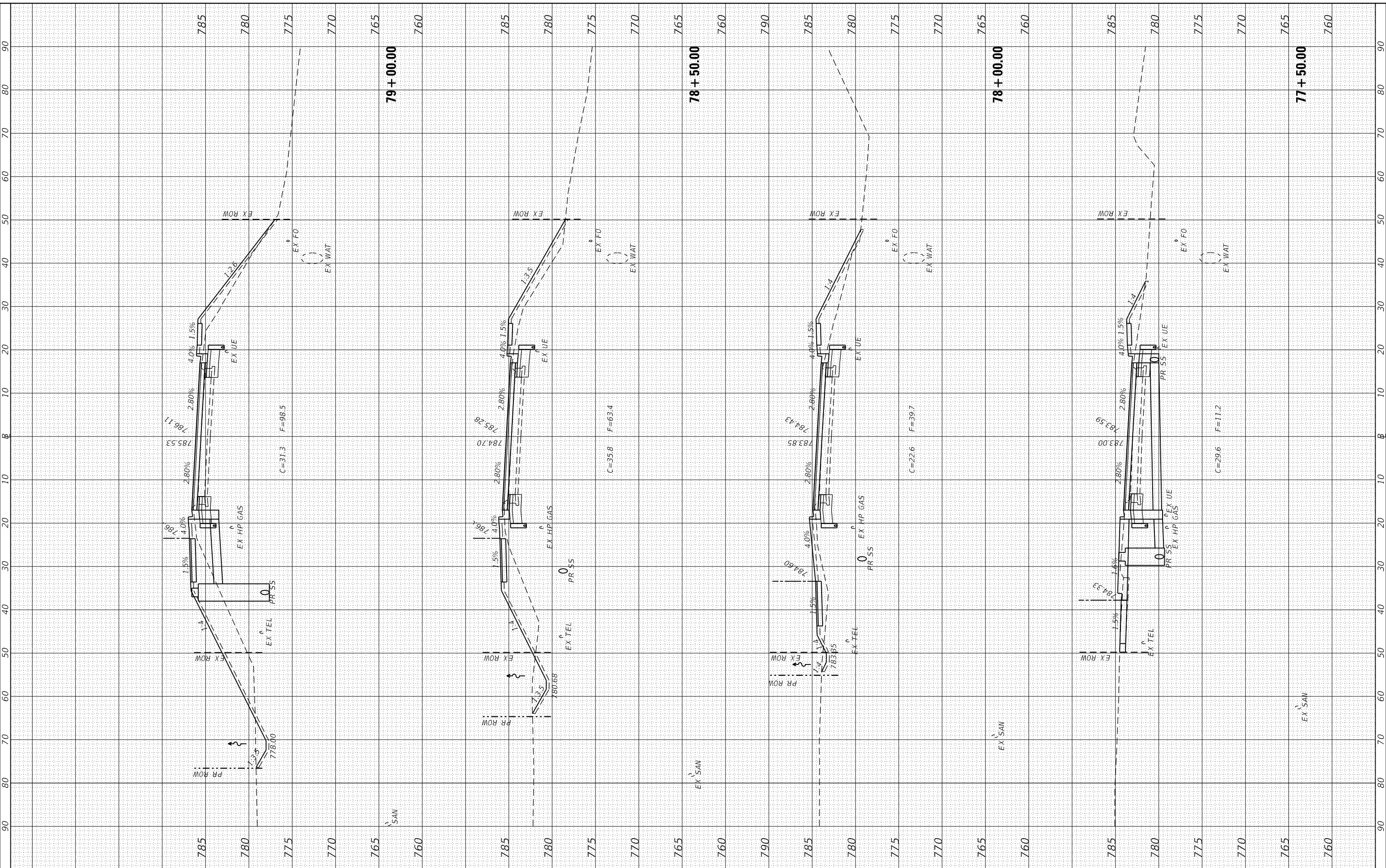
F.A.U. RTE.	SECTION	COUNTY	TOTAL SHEETS	SHEET NO.
6352	20-00271-00-PV	McLEAN	233	225
CONTRACT NO. 91619				
ILLINOIS FED. AID PROJECT				



FINAL SURVEY NO.	SURVEYED PLOTTED TEMPLATE AREAS CHECKED	BY	DATE

ORIGINAL SURVEY NO.	SURVEYED PLOTTED TEMPLATE AREAS CHECKED	BY	DATE

MODEL: Defn.rvt
 FILE NAME: J:\2020\2002\2002\2002 - TOM College Ave Rehab\04_Drawing\04DGN\CAD_Sheets\02\00228-00-sh-1-2c College.dgn



Farnsworth GROUP
 2709 MCGRAW DRIVE
 BLOOMINGTON, ILLINOIS 61704
 (309) 663-8435 / info@f-w.com

USER NAME = dmeyer	DESIGNED - KLM / JJO	REVISIONS
PLOT SCALE = 20.0000' / in.	DRAWN - JJO	REVISIONS
PLOT DATE = 11/9/2023	CHECKED - ERB	REVISIONS
	DATE - 11/09/2023	REVISIONS

**STATE OF ILLINOIS
 DEPARTMENT OF TRANSPORTATION**

**WEST COLLEGE AVENUE
 CROSS SECTIONS**

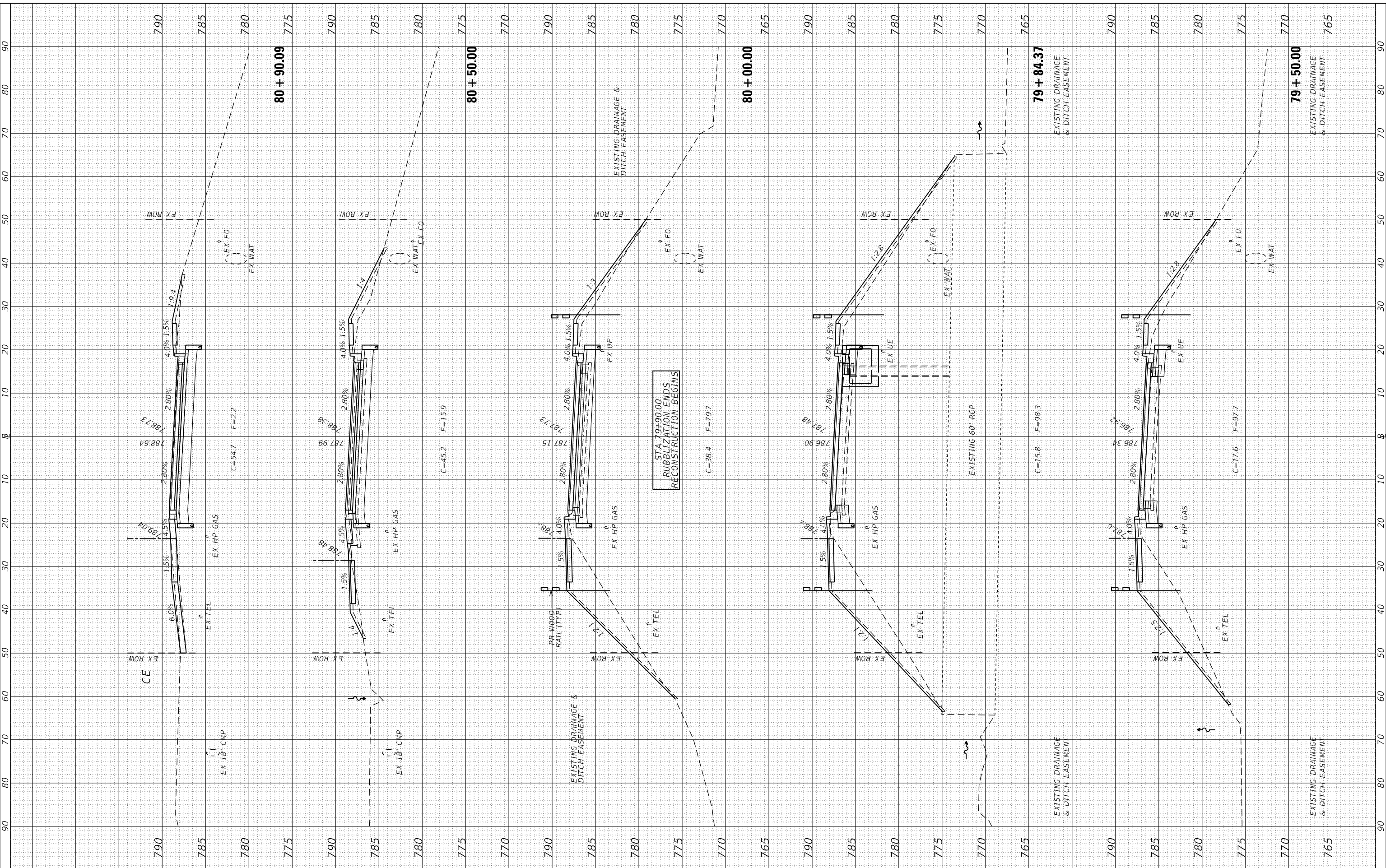
SCALE: 1" = 10' SHEET 32 OF 34 SHEETS STA. 77+50.00 TO STA. 79+00.00

F.A.U. RTE. 6352	SECTION 20-00271-00-PV	COUNTY McLEAN	TOTAL SHEETS 233	SHEET NO. 227
CONTRACT NO. 91619				
ILLINOIS FED. AID PROJECT				

FINAL SURVEY	SURVEYED	DATE
NOTE BOOK	PLOTTED	
NO.	TEMPLATE	
	AREAS CHECKED	

ORIGINAL SURVEY	SURVEYED	DATE
NOTE BOOK	PLOTTED	
NO.	TEMPLATE	
	AREAS CHECKED	

MODEL: Defnair
 FILE NAME: P:\2020\02\00282.00 - TOM College Ave Rehabilitation\DWG\CAD\Drawings\DWG\CAD_2020\02\00282.00-sh-cs-Cross College.dgn



STA 79+90.00
 RUBBLIZATION ENDS
 RECONSTRUCTION BEGINS

Farnsworth GROUP
 2709 McGRAW DRIVE
 BLOOMINGTON, ILLINOIS 61704
 (309) 663-8435 / info@f-w.com

USER NAME	= dmeyer
DESIGNED	- KLM / JJO
DRAWN	- JJO
CHECKED	- ERB
DATE	- 11/09/2023

REVISED	-
REVISED	-
REVISED	-
REVISED	-

**STATE OF ILLINOIS
 DEPARTMENT OF TRANSPORTATION**

**WEST COLLEGE AVENUE
 CROSS SECTIONS**

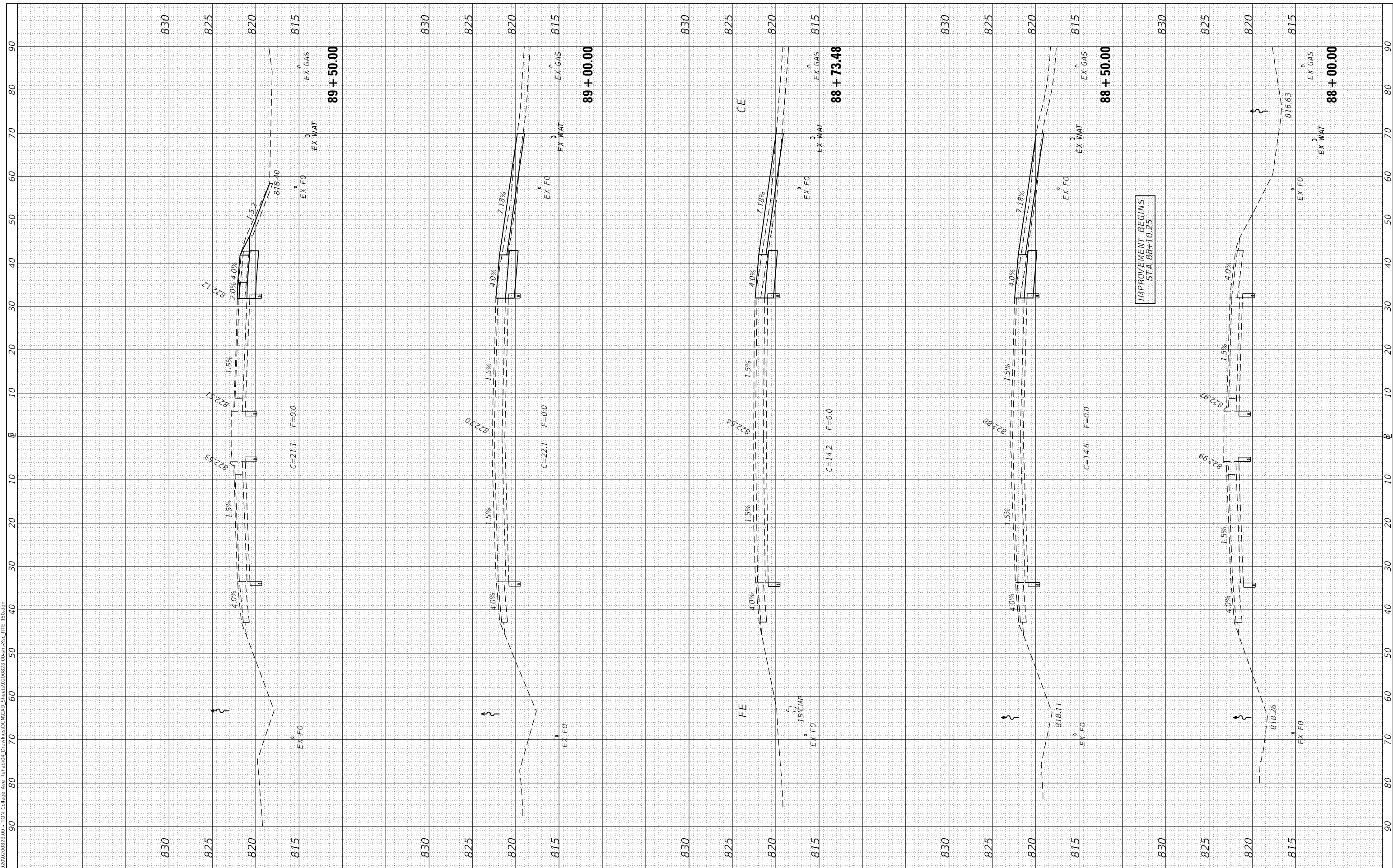
SCALE: 1" = 10' SHEET 33 OF 34 SHEETS STA. 79+50.00 TO STA. 80+90.09

F.A.U. RTE.	SECTION	COUNTY	TOTAL SHEETS	SHEET NO.
6352	20-00271-00-PV	McLEAN	233	228
CONTRACT NO. 91619				
ILLINOIS FED. AID PROJECT				

FINAL SURVEY NO.	SURVEYED	BY	DATE
NOTE BOOK	PLOTTED		
AREAS CHECKED	TEMPLATE		
	AREAS CHECKED		

ORIGINAL SURVEY NO.	SURVEYED	BY	DATE
NOTE BOOK	PLOTTED		
AREAS CHECKED	TEMPLATE		
	AREAS CHECKED		

MODEL: Definit
 FILE NAME: J:\2020\02\0028\00 - TOM College Ave Rehab\04 Drawings\DWG\CAD Drawings\02\0028\00\sh-cs.rte 150.dgn



Farnsworth GROUP
 2709 McGRAW DRIVE
 BLOOMINGTON, ILLINOIS 61704
 (309) 663-8435 / info@f-w.com

USER NAME = dmeyer	DESIGNED - KLM / JJO	REVISED -
PLOT SCALE = 20.0000' / in.	DRAWN - JJO	REVISED -
PLOT DATE = 11/9/2023	CHECKED - ERB	REVISED -
	DATE - 11/09/2023	REVISED -

**STATE OF ILLINOIS
 DEPARTMENT OF TRANSPORTATION**

**US RTE 150/RIVIAN MOTORWAY
 CROSS SECTIONS**

SCALE: 1" = 10' SHEET 1 OF 4 SHEETS STA. 88+00.00 TO STA. 89+50.00

F.A.U. RTE. 6352	SECTION 20-00271-00-PV	COUNTY McLEAN	TOTAL SHEETS 233	SHEET NO. 230
ILLINOIS FED. AID PROJECT			CONTRACT NO. 91619	

FINAL SURVEY NO.	SURVEYED PLOTTED AREAS CHECKED	BY	DATE

ORIGINAL SURVEY NO.	SURVEYED PLOTTED AREAS CHECKED	BY	DATE

MODEL: Defnair
 FILE NAME: P:\2020\02\00282.00 - TOM College Ave Rehabilitation\CAD Drawings\DWG\CAD Drawings\02\00282.00\sh-cv-cte_rte_150.dgn



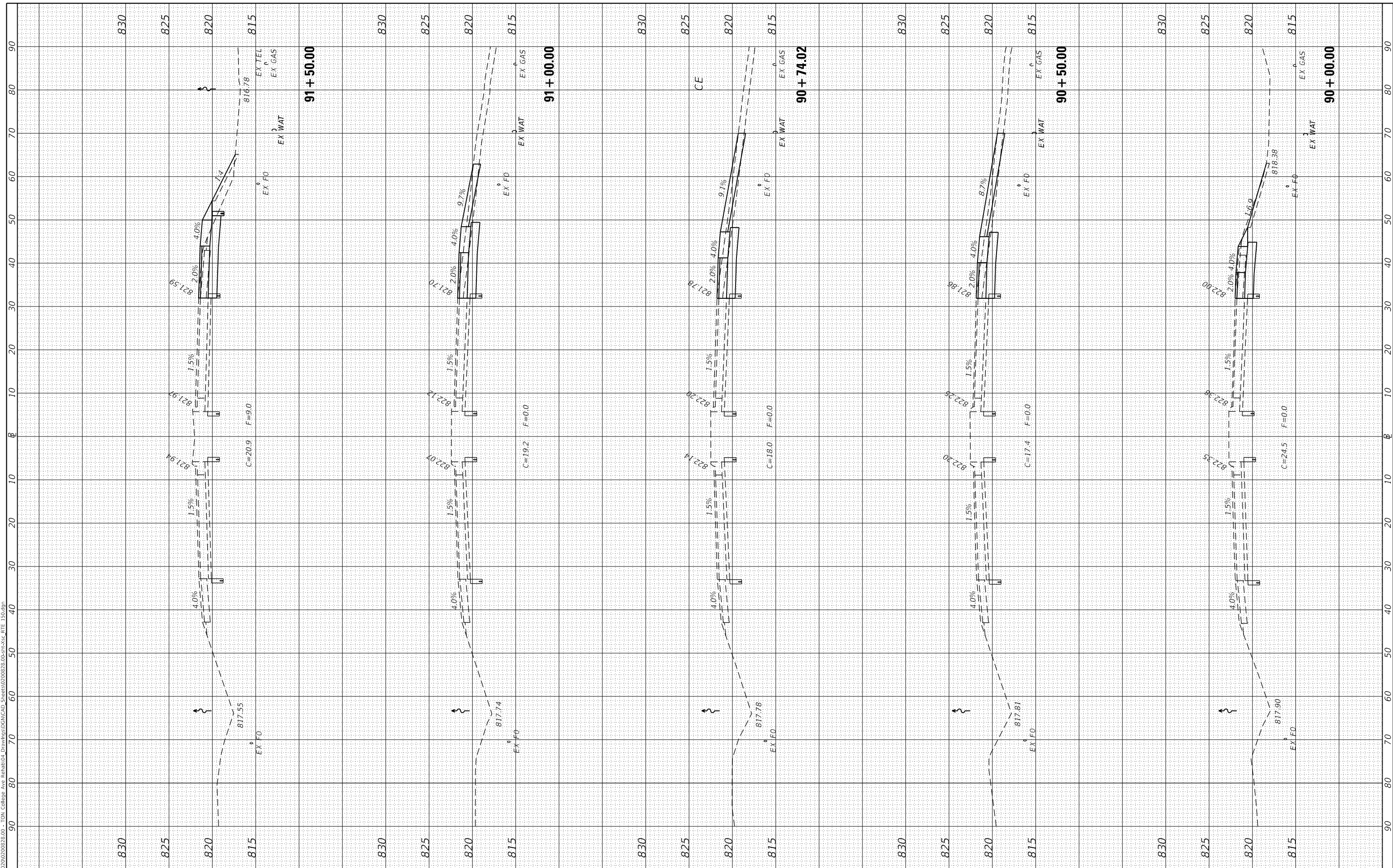
USER NAME	= dmeyer
DESIGNED	- KLM / JJO
DRAWN	- JJO
PLOT SCALE	= 20.0000' / in.
PLOT DATE	= 11/9/2023
CHECKED	- ERB
DATE	- 11/09/2023
REVISED	-
REVISED	-
REVISED	-
REVISED	-

**STATE OF ILLINOIS
 DEPARTMENT OF TRANSPORTATION**

**US RTE 150/RIVIAN MOTORWAY
 CROSS SECTIONS**

SCALE: 1" = 10' SHEET 2 OF 4 SHEETS STA. 90+00.00 TO STA. 91+50.00

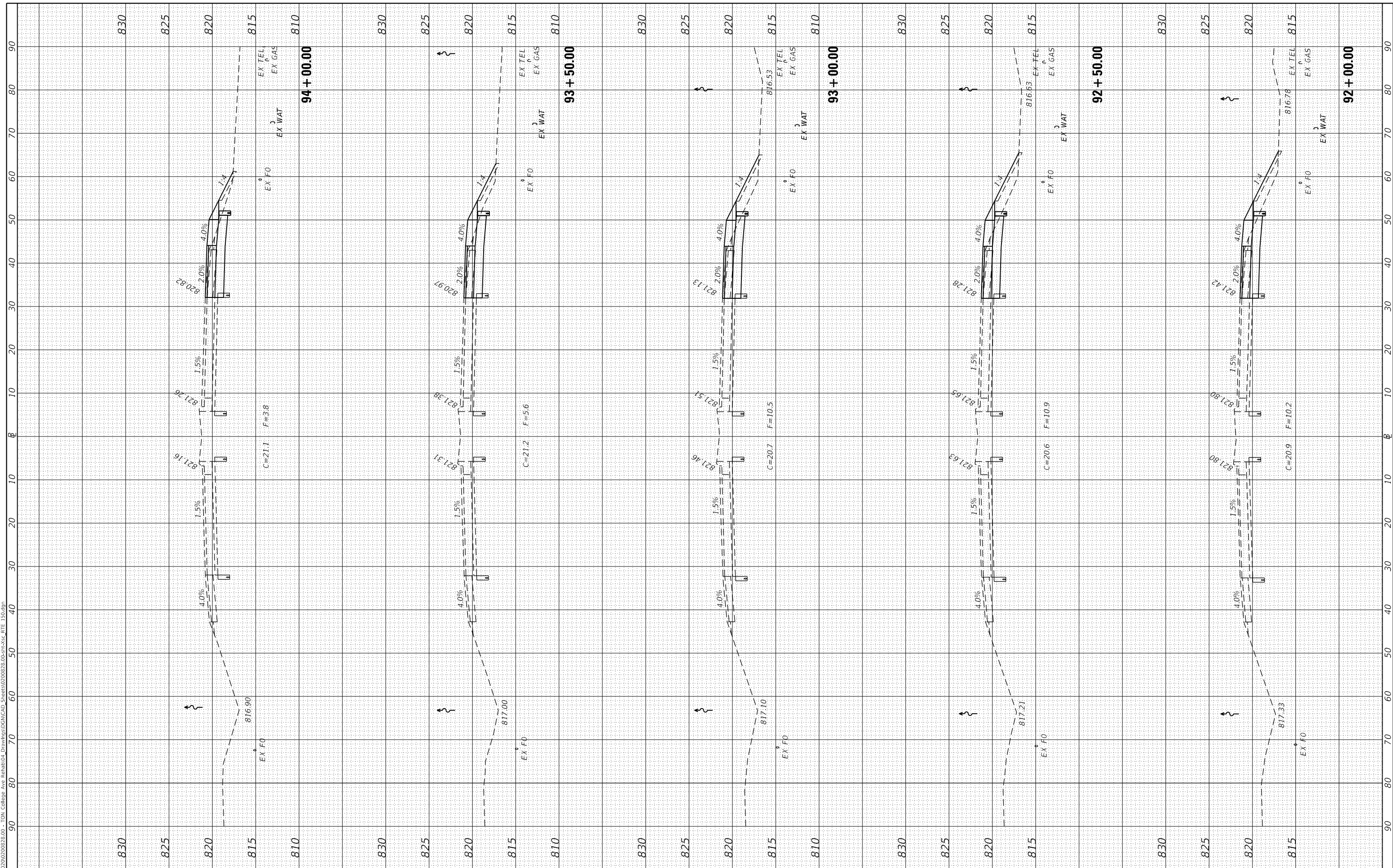
F.A.U. RTE.	SECTION	COUNTY	TOTAL SHEETS	SHEET NO.
6352	20-00271-00-PV	McLEAN	233	231
CONTRACT NO. 91619				
ILLINOIS FED. AID PROJECT				



FINAL SURVEY NO.	SURVEYED PLOTTED AREAS CHECKED	BY	DATE
NOTE BOOK	TEMPLATE		
AREAS CHECKED			

ORIGINAL SURVEY NO.	SURVEYED PLOTTED AREAS CHECKED	BY	DATE
NOTE BOOK	TEMPLATE		
AREAS CHECKED			

MODEL: Defn.rvt
 FILE NAME: P:\2020\02\00282.00 - TOM College Ave Rehabilitation\DWG\CAD_Series\02\00282.00-sh-c-rte_150.dwg



Farnsworth GROUP
 2709 McGRAW DRIVE
 BLOOMINGTON, ILLINOIS 61704
 (309) 663-8435 / info@f-w.com

USER NAME	= dmeyer
DESIGNED	- KLM / JJO
DRAWN	- JJO
CHECKED	- ERB
DATE	- 11/09/2023

REVISION	-
REVISION	-
REVISION	-
REVISION	-

**STATE OF ILLINOIS
 DEPARTMENT OF TRANSPORTATION**

**US RTE 150/RIVIAN MOTORWAY
 CROSS SECTIONS**

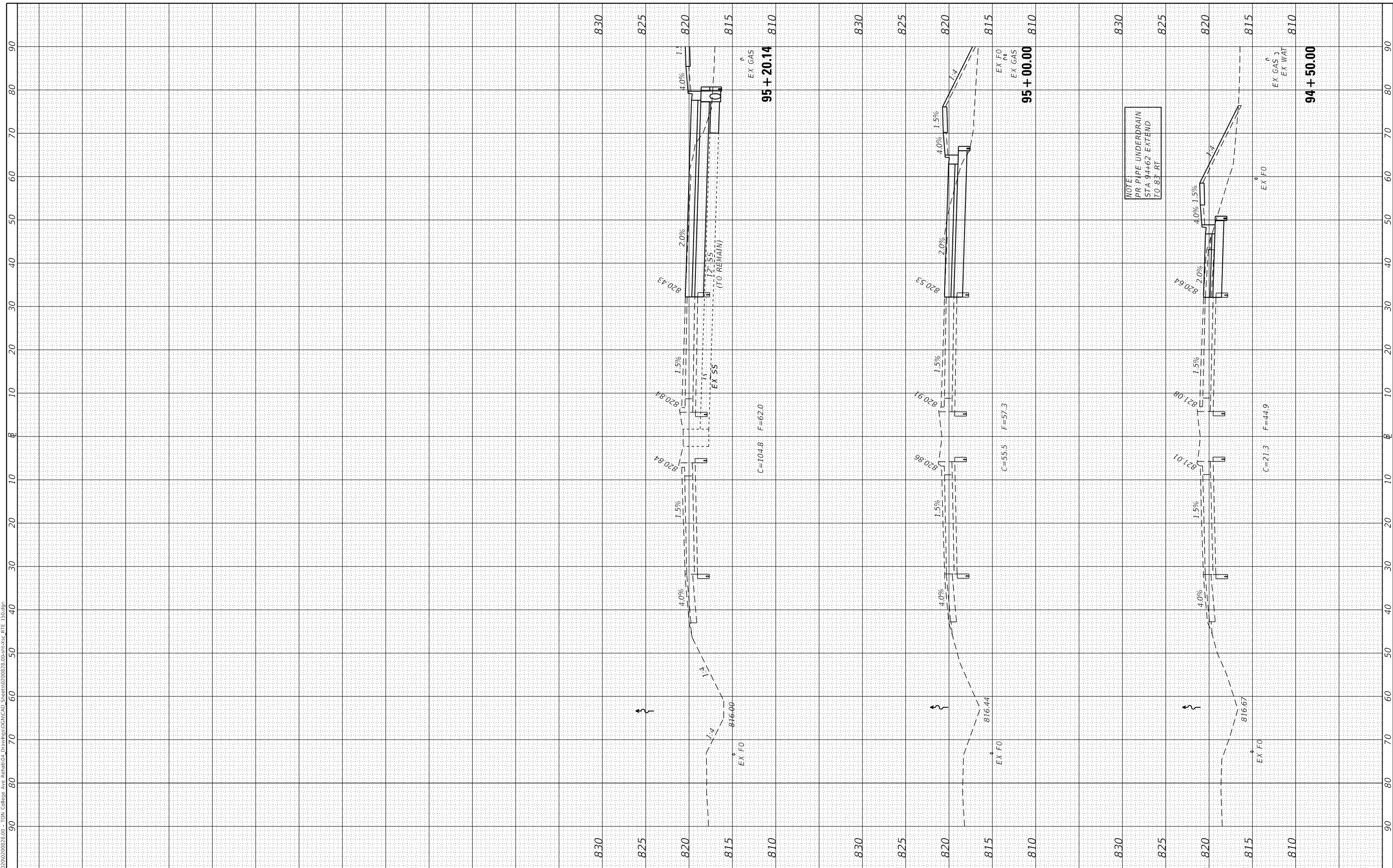
SCALE: 1" = 10' SHEET 3 OF 4 SHEETS STA. 92+00.00 TO STA. 94+00.00

F.A.U. RTE.	SECTION	COUNTY	TOTAL SHEETS	SHEET NO.
6352	20-00271-00-PV	McLEAN	233	232
CONTRACT NO. 91619				
ILLINOIS FED. AID PROJECT				

FINAL SURVEY NO.	SURVEYED	BY	DATE
NOTE BOOK	PLOTTED		
AREAS CHECKED	TEMPLATE		
	AREAS CHECKED		

ORIGINAL SURVEY NO.	SURVEYED	BY	DATE
NOTE BOOK	PLOTTED		
AREAS CHECKED	TEMPLATE		
	AREAS CHECKED		

MODEL: Definit
FILE NAME: J:\2020\02\0028\00 - ION College Ave Rehab\04 Drawings\DWG\CAD Drawings\02\0028\00\shh-cac RTE 150.dwg



Farnsworth GROUP
2709 McGRAW DRIVE
BLOOMINGTON, ILLINOIS 61704
(309) 663-8435 / info@f-w.com

USER NAME = dmeyer	DESIGNED - KLM / JJO	REVISED -
PLOT SCALE = 20.0000' / in.	DRAWN - JJO	REVISED -
PLOT DATE = 11/9/2023	CHECKED - ERB	REVISED -
	DATE - 11/09/2023	REVISED -

**STATE OF ILLINOIS
DEPARTMENT OF TRANSPORTATION**

**US RTE 150/RIVIAN MOTORWAY
CROSS SECTIONS**

SCALE: 1" = 10' SHEET 4 OF 4 SHEETS STA. 94+50.00 TO STA. 95+50.00

F.A.U. RTE. 6352	SECTION 20-00271-00-PV	COUNTY McLEAN	TOTAL SHEETS 233	SHEET NO. 233
ILLINOIS FED. AID PROJECT			CONTRACT NO. 91619	