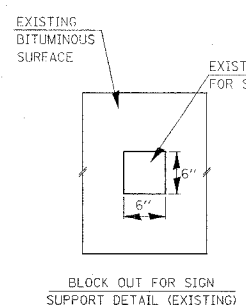
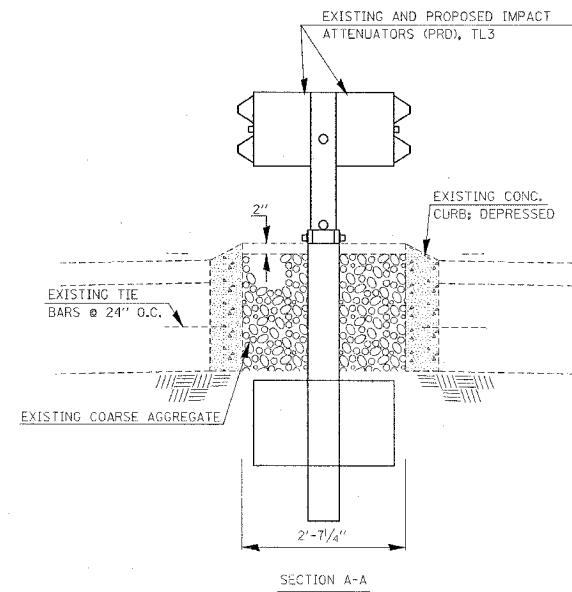
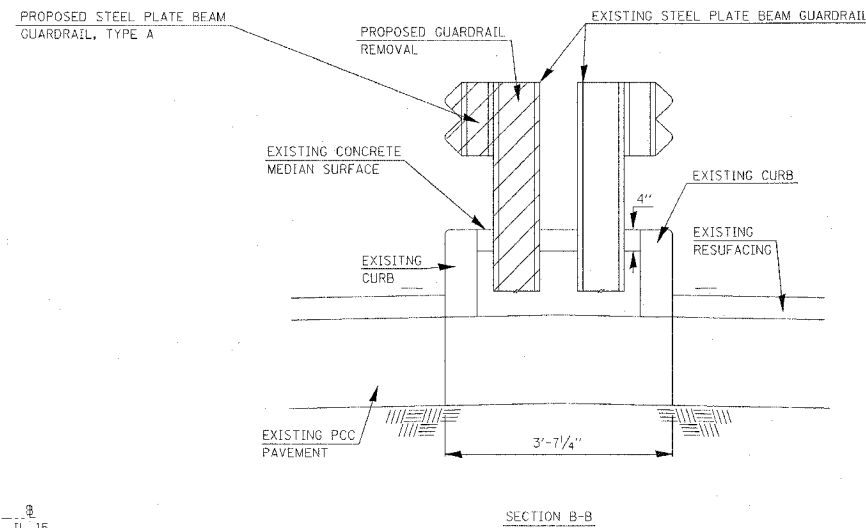
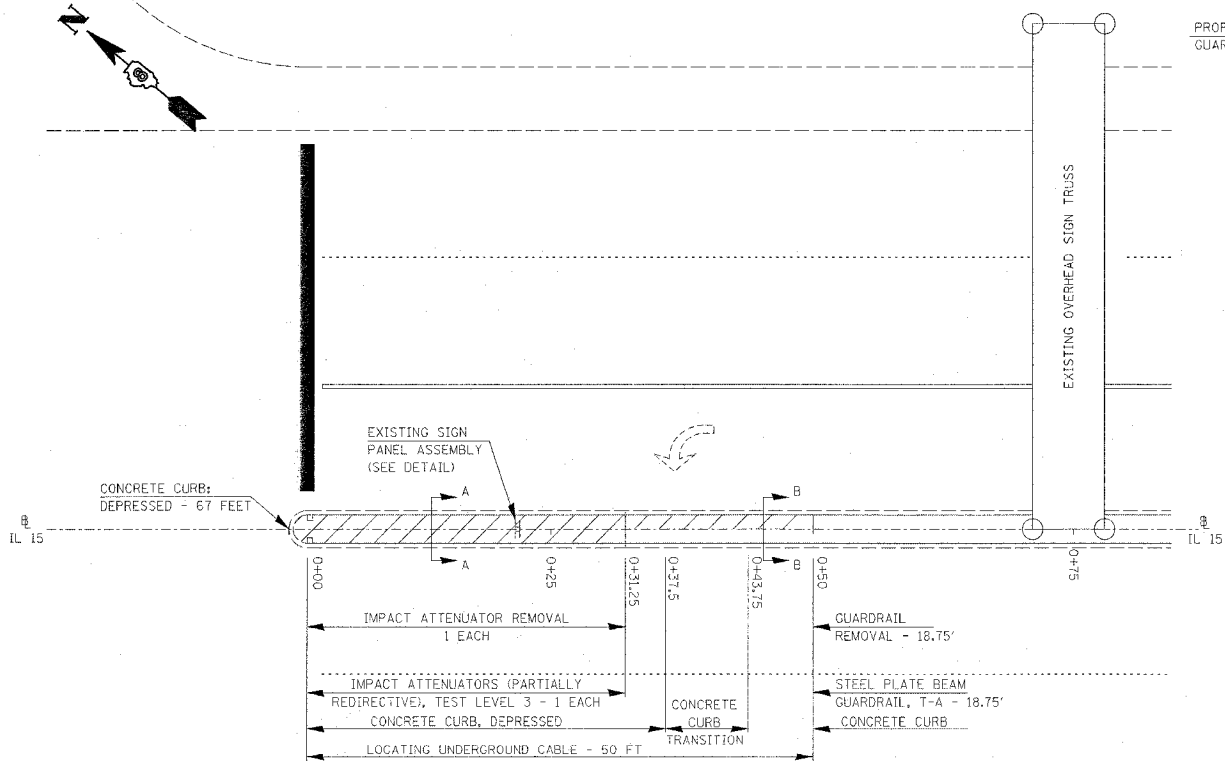
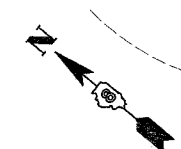
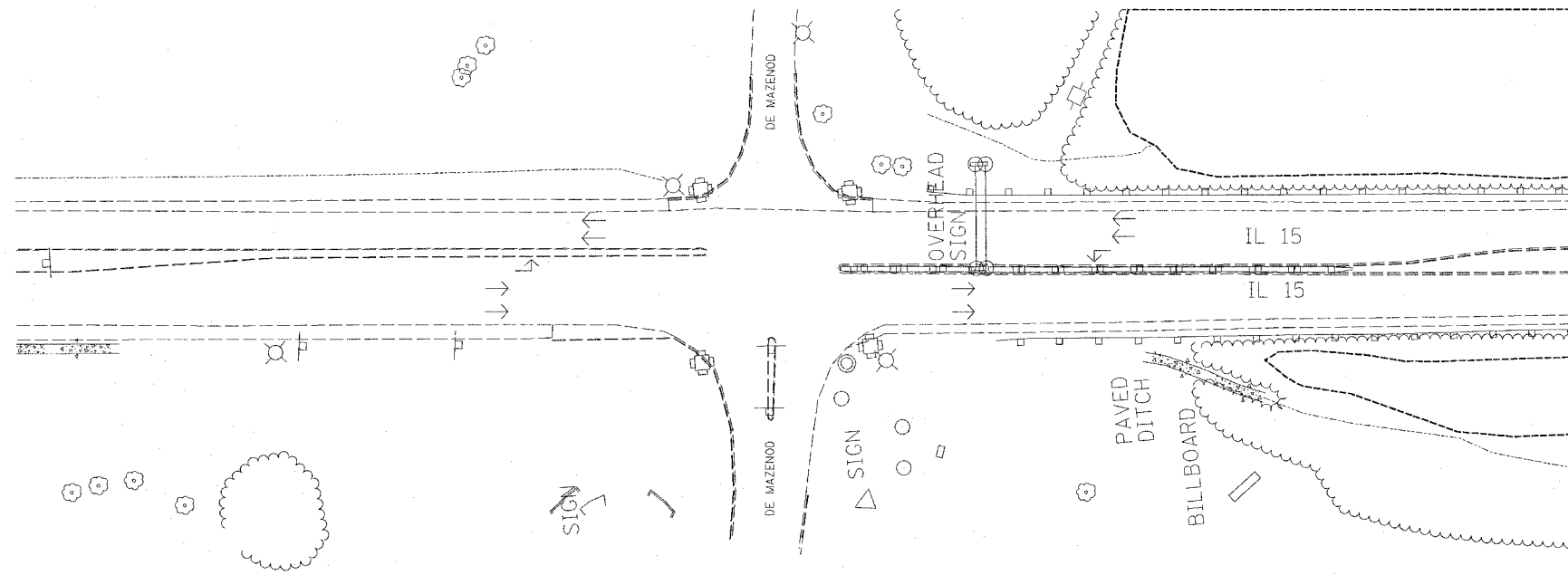
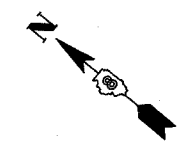


F.A.P. RTE.	SECTION	COUNTY	TOTAL SHEETS	SHEET NO.
103	28-1HDF-1	ST. CLAIR	6	5
STA.		TO STA.		
FED. ROAD DIST. NO.		ILLINOIS FED. AID PROJECT		



FOR INFORMATIONAL PURPOSES ONLY



LOOKING WEST
R3-4
24" X 24"



LOOKING EAST
R4-7
24" X 36"

SIGN DETAIL (EXISTING)

REVISIONS	
NAME	DATE

ILLINOIS DEPARTMENT OF TRANSPORTATION

PLAN VIEWS AND DETAILS

FAP ROUTE 103 (IL 15)
SECTION 28-1HDF-1
ST. CLAIR COUNTY

PLOT DATE = 10/27/2005
FILE NAME = c:\pwworkspace\1007960\plan\p1007960.dgn
SCALE = 1/8" = 1'-0"
REFERENCE = SHEET 5