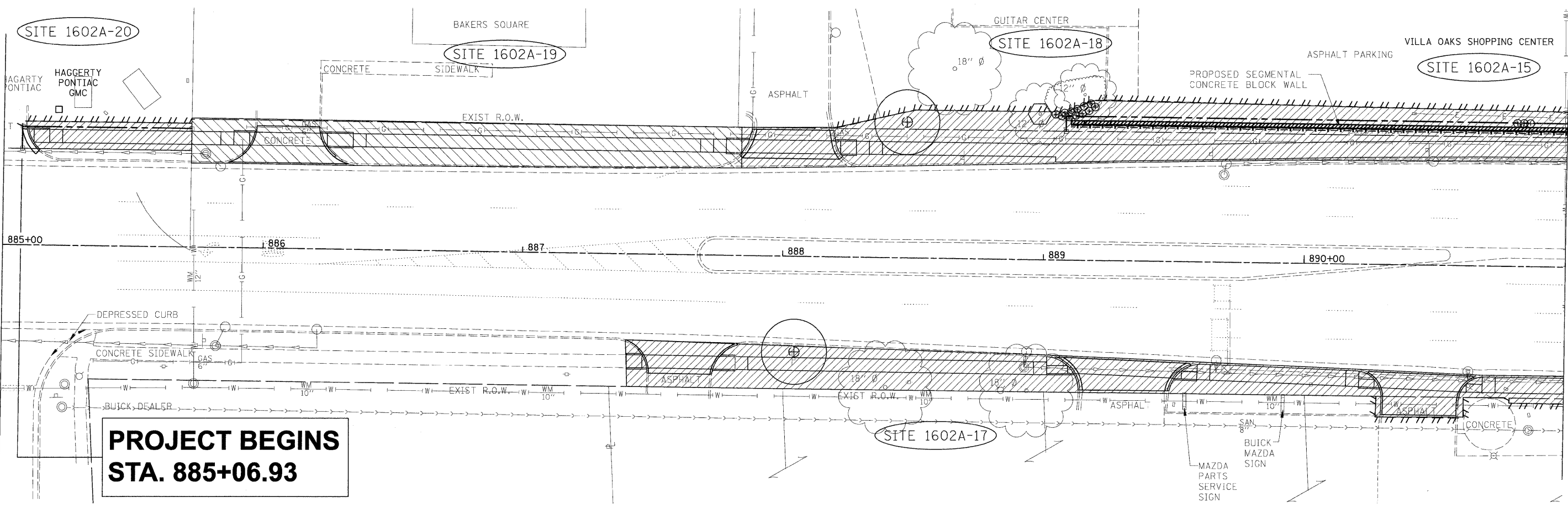


MICHIGAN AVENUE

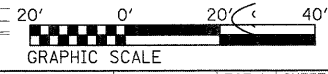
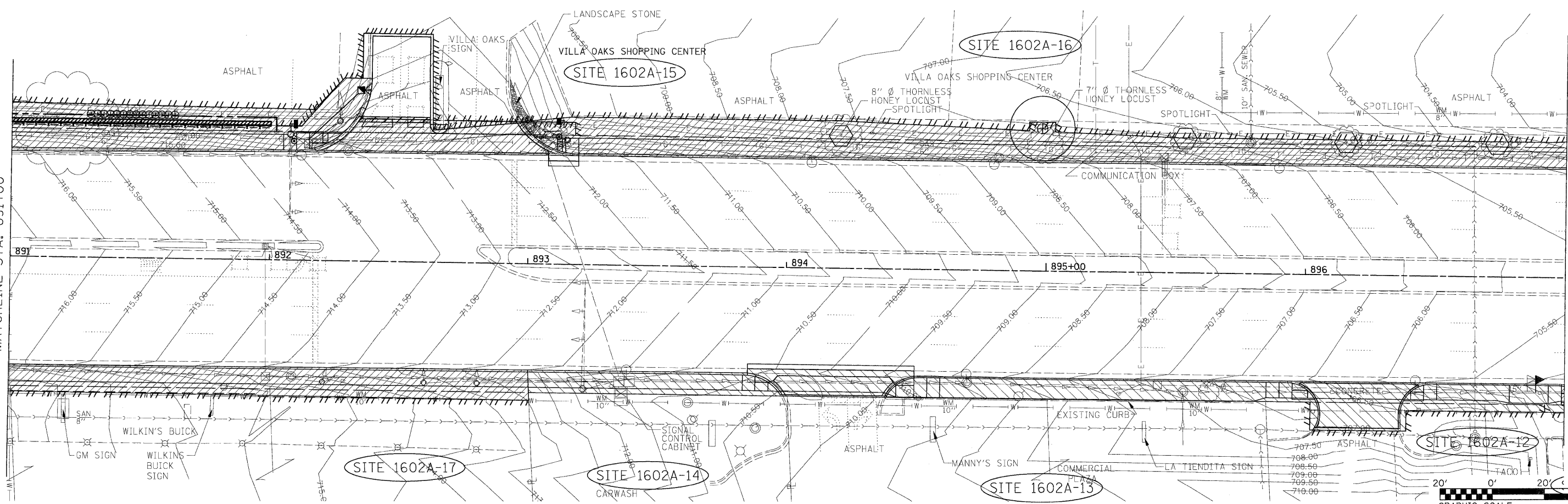
MATCHLINE STA. 891+00



**PROJECT BEGINS
STA. 885+06.93**

MATCHLINE STA. 891+00

MATCHLINE STA. 897+00



FILE NAME = 0163197-ah-rag-area01.dgn	USER NAME IDOT	DESIGNED DA/SC	REVISD 10/24/2011	STATE OF ILLINOIS DEPARTMENT OF TRANSPORTATION	REGULATED SUBSTANCE REMOVAL PLAN FROM STA 885+06.93 TO STA 897+00			F.A.P. RTE. 347	SECTION 02-00077-00-SW	COUNTY DUPAGE	TOTAL SHEETS 73	SHEET NO. 26
	PLOT SCALE 28.0000' / IN.	DRAWN BM/CC/BB	REVISD		SCALE: AS SHOWN	SHEET NO. 1 OF 2 SHEETS	STA. 885+07 TO STA. 897+00	FED. ROAD DIST. NO.	ILLINOIS FED. AID PROJECT	CONTRACT NO. 63197		
	PLOT DATE 10/25/2011	CHECKED DA	REVISD									
		DATE 06/08/2011	REVISD									