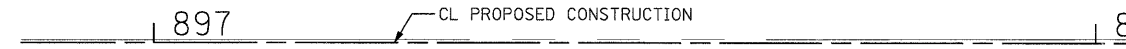




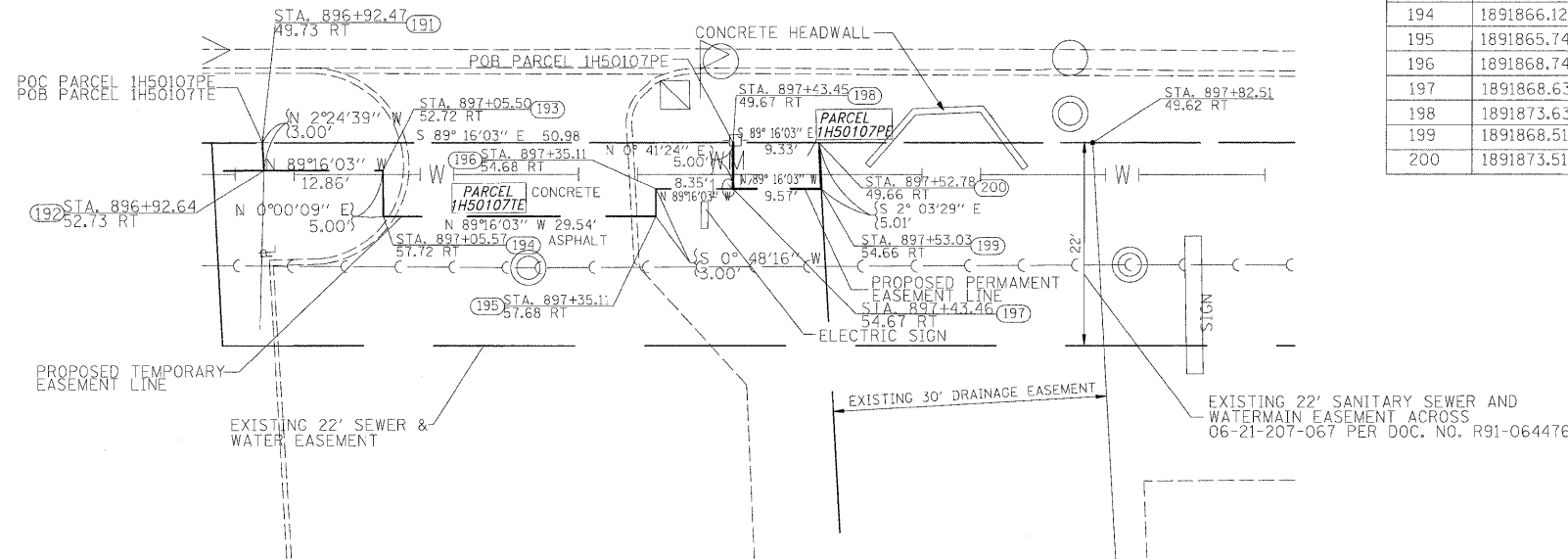
| PARCEL NUMBER | OWNER | TOTAL HOLDING ACRES | PART TAKEN ACRES | REMAINDER ACRES | PREV. DED. ACRES | EASEMENT ACRES | EASEMENT PURPOSE | PERMANENT TAX INDEX NUMBER | PROPERTY ACQUIRED BY |
|---------------|--------------|---------------------|------------------|-----------------|------------------|----------------------------|------------------|----------------------------|----------------------|
| 1H50107TE | COSTI KHOURY | 0.619 ACRES | | | | 317 SQ. FT. 0.007 ACRES | CONSTRUCTION | 06-21-207-067 | |
| 1H50107PE | | | | | | 47 SQ. FT. 0.001 ACRES | CONSTRUCTION | | |



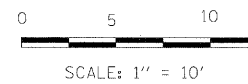
FAU RT 347 ROOSEVELT ROAD (ILLINOIS RT 38)

PROJECT COORDINATES ARE SURFACE COORDINATES, AND CAN BE CONVERTED TO STATE PLANE COORDINATES, EAST ZONE, NAD 83 BY MULTIPLYING THE COORDINATES BY 0.99997097.

| POINT TABLE | | |
|-------------|--------------|--------------|
| NUMBER | NORTHING | EASTING |
| 191 | 1891874.2872 | 1080229.7274 |
| 192 | 1891871.2854 | 1080229.8538 |
| 193 | 1891871.1210 | 1080242.7112 |
| 194 | 1891866.1206 | 1080242.7110 |
| 195 | 1891865.7430 | 1080272.2486 |
| 196 | 1891868.7427 | 1080272.2908 |
| 197 | 1891868.6360 | 1080280.6401 |
| 198 | 1891873.6356 | 1080280.7003 |
| 199 | 1891868.5136 | 1080290.2092 |
| 200 | 1891873.5152 | 1080290.0295 |



DETAIL



FILE NAME = D:\63197-sht-rowplan\8.dgn

| | | | | | |
|------------|----------------|----------|------------|---------|------------|
| USER NAME | IDDT | DESIGNED | DA/SC | REVISED | 10/24/2011 |
| PLOT SCALE | 50.0000' / IN. | DRAWN | BM/CC/BB | REVISED | |
| PLOT DATE | 10/25/2011 | CHECKED | DA | REVISED | |
| | | DATE | 06/08/2011 | REVISED | |

STATE OF ILLINOIS
DEPARTMENT OF TRANSPORTATION

RIGHT OF WAY PLAN
STA 896 + 92 897 + 83

SCALE: AS SHOWN SHEET NO. 8 OF 8 SHEETS STA. TO STA.

| F.A.P. RTE. | SECTION | COUNTY | TOTAL SHEETS | SHEET NO. |
|---|----------------|--------|--------------------|-----------|
| 347 | 02-00077-00-SW | DUPAGE | 73 | 35 |
| FED. ROAD DIST. NO. ILLINOIS FED. AID PROJECT | | | CONTRACT NO. 63197 | |