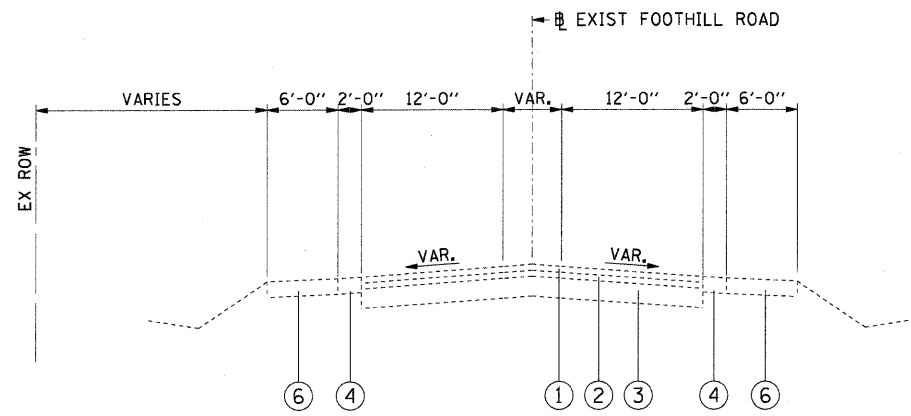


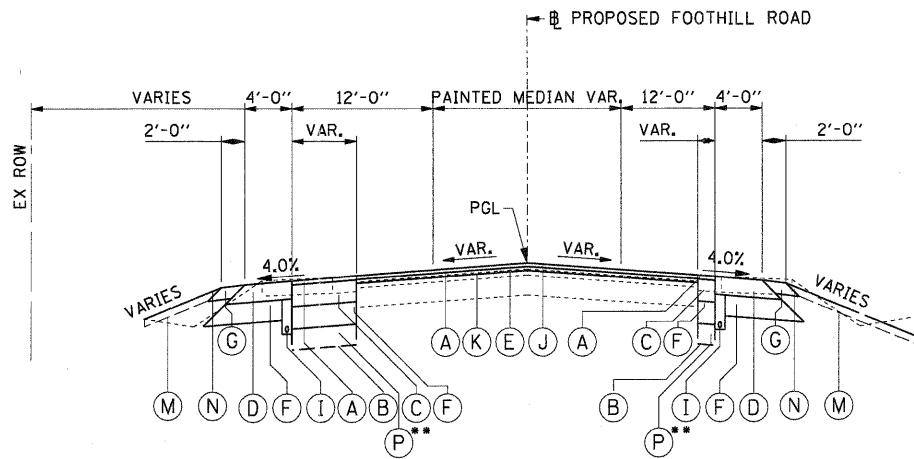
DATE	
BY	
REVIEWED	
ALIGNMENT CHECKED	
PLAN CHECKED	
NOTE BOOK NO.	
FILE NAME	

DATE	
BY	
REVIEWED	
GRADES CHECKED	
B.M. NOTED	
STRUCTURE NOTATIONS CHECKED	
NOTE BOOK NO.	
FILE NAME	



EXISTING TYPICAL SECTION

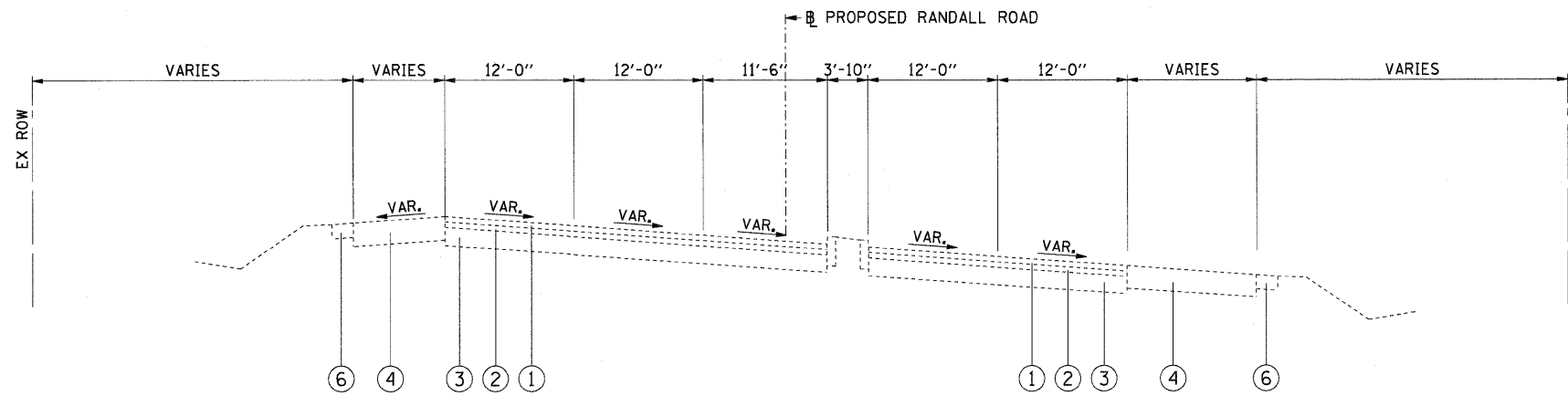
STA. 71+00.00 TO STA. 78+93.00 (FOOTHILL ROAD)



PROPOSED TYPICAL SECTION

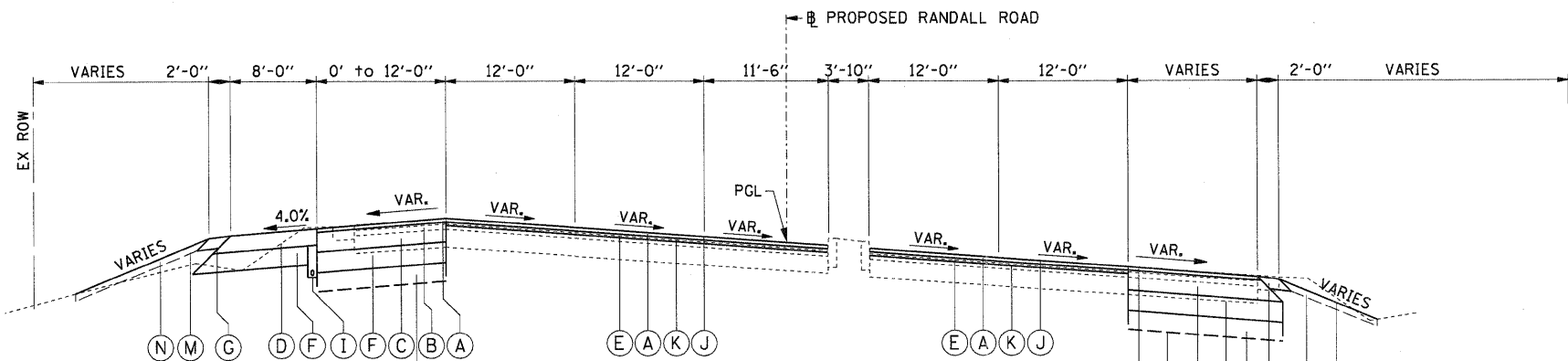
STA. 71+00.00 TO STA. 78+93.00 (FOOTHILL ROAD)

(P)** TO BE DETERMINED BY THE ENGINEER



EXISTING TYPICAL SECTION

STA. 158+50.00 TO STA. 161+66.00 (RANDALL ROAD)



PROPOSED TYPICAL SECTION

STA. 158+50.00 TO STA. 161+66.00 (RANDALL ROAD)

(P)** TO BE DETERMINED BY THE ENGINEER

EXISTING LEGEND

- ① EXISTING HMA SURFACE 1 1/2" - 2"
- ② EXISTING HMA BINDER 2 1/2"
- ③ EXISTING HMA BASE 10.25"
- ④ BITUMINOUS SHOULDER 10"
- ⑤ EXISTING COMB CONC. CURB AND GUTTER, TYPE B-6.24
- ⑥ AGGREGATE SHOULDER

PROPOSED LEGEND

- (A) POLYMERIZED HOT-MIX ASPHALT SURFACE COURSE, MIX "F", N90, 2"
- (B) GEOTECHNICAL FABRIC FOR GROUND STABILIZATION
- (C) HOT-MIX ASPHALT BASE COURSE WIDENING, 9 1/4" / HOT-MIX ASPHALT BASE COURSE, 9 1/4"
- (D) HOT-MIX ASPHALT SHOULDERS, 8"
- (E) HOT-MIX ASPHALT BINDER COURSE, IL-19.0, N70 2 1/4" & VARIES
- (F) AGGREGATE SUBGRADE, 12"
- (G) AGGREGATE SHOULDER, TYPE B 6"
- (H) COMBINATION CONCRETE CURB AND GUTTER, TYPE B-6.24
- (I) PIPE UNDERDRAINS, FABRIC LINED TRENCH 4"
- (J) SURFACE REMOVAL, VARIABLE DEPTH (SPECIAL) (3/4" MIN. & VARIES)
- (K) LEVELING BINDER (MACHINE METHOD), N70 (0" - 2 1/4" MAX.)
- (L) NOT USED
- (M) TOPSOIL FURNISH AND PLACE, 4"
- (N) SEEDING, CLASS 2A
- (O) PC CONCRETE ISLANDS AND MEDIANS
- (P) POROUS GRANULAR EMBANKMENT, SUBGRADE/REMOVAL AND DISPOSAL OF UNSUITABLE MATERIAL

FILE NAME = D1157207-SHT-TYP-03.DGN

USER NAME = molopez
 PLOT SCALE = 1/8"=1'-0"
 PLOT DATE = 10/24/2011

DESIGNED - ML
 DRAWN - BH
 CHECKED - DW
 DATE - 04-04-11

REVISED -
 REVISED -
 REVISED -
 REVISED -

**STATE OF ILLINOIS
 DEPARTMENT OF TRANSPORTATION**

**RANDALL ROAD AT US ROUTE 20 (FOOTHILL ROAD)
 TYPICAL SECTIONS**

SCALE: NTS SHEET NO. 3 OF 3 SHEETS STA. TO STA.

F.A.P. RTE. 336	SECTION 06-00345-00-CH	COUNTY KANE	TOTAL SHEETS 92	SHEET NO. 11
FED. ROAD DIST. NO. 1 ILLINOIS FED. AID PROJECT			CONTRACT NO. 63623	