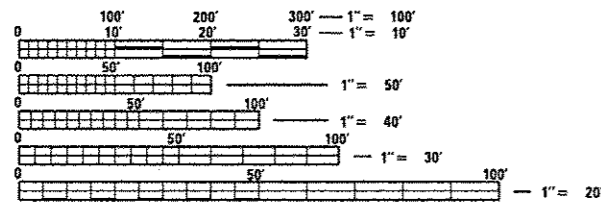


- 1 COVER SHEET
- 2 GENERAL NOTES
- 3 SUMMARY OF QUANTITIES
- 4 LOCATION MAP
- 5-6 SCHEDULE OF QUANTITIES

STANDARDS

- 701001-02 701301-04
- 701006-05 701201-04
- 701011-04 701426-09
- 701101-05 701901-06
- 701106-02



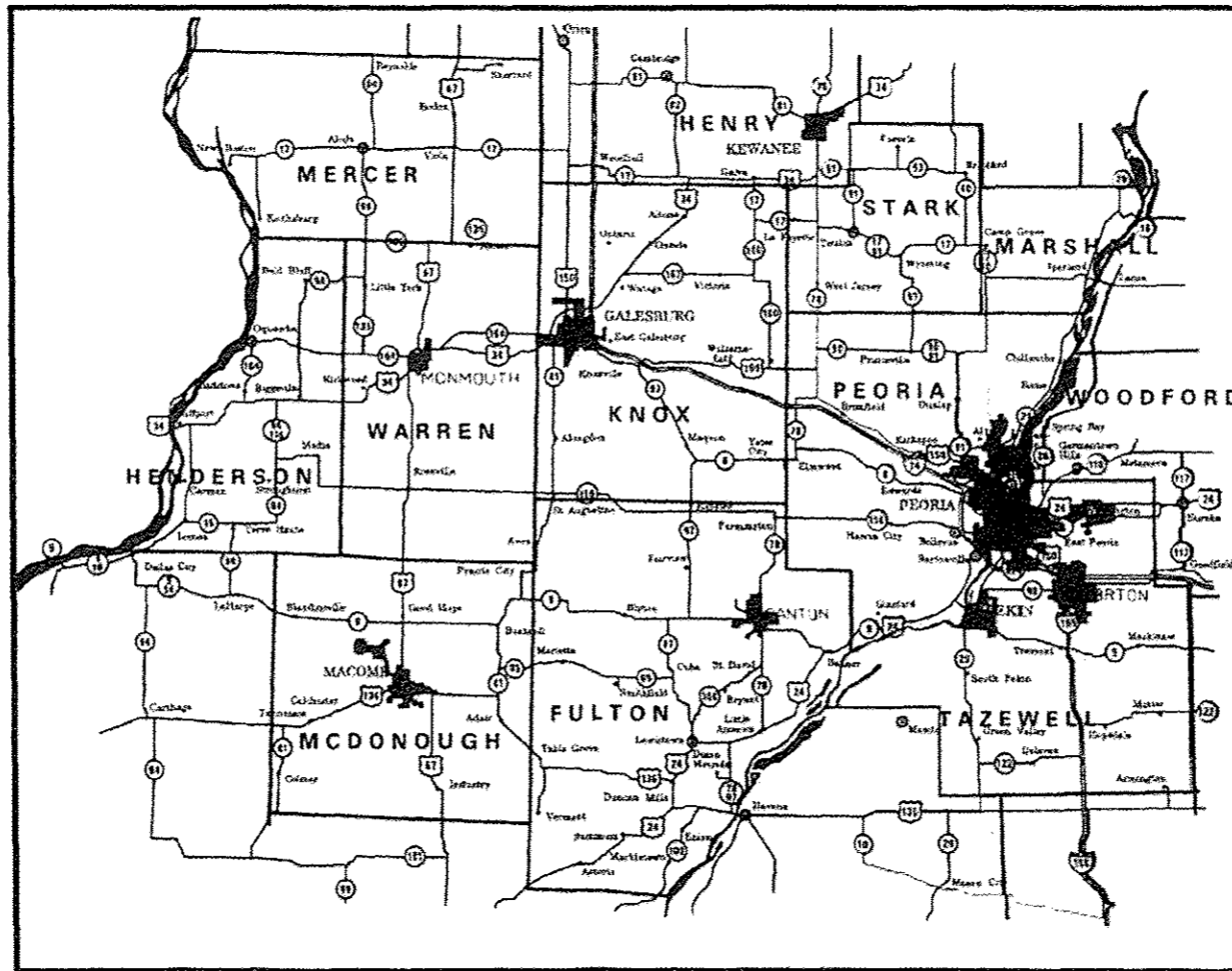
FULL SIZE PLANS HAVE BEEN PREPARED USING STANDARD ENGINEERING SCALES. REDUCED SIZED PLANS WILL NOT CONFORM TO STANDARD SCALES. IN MAKING MEASUREMENTS ON REDUCED PLANS, THE ABOVE SCALES MAY BE USED.

J.U.L.I.E.
 JOINT UTILITY LOCATION INFORMATION FOR EXCAVATION
 1-800-892-0123
 OR 811

PROJECT ENGINEER: MIKE LEWIS (309) 671-3454
 PROJECT MANAGER: JAMES ALWILL (309) 671-4484
 CONTRACT NO. 68D30
 CATALOG NO. 035414-00D

STATE OF ILLINOIS
 DEPARTMENT OF TRANSPORTATION
 DIVISION OF HIGHWAYS
**PROPOSED
 HIGHWAY PLANS**

VARIOUS ROUTES
 SECTION: D4 EMERLD ASH BORER CNTRL 2017
 VARIOUS COUNTIES
 C-94-073-16



MAP NOT TO SCALE

TREES TO BE REMOVED: 62 TREES

F.A.P. RTE.	SECTION	COUNTY	TOTAL SHEETS	SHEET NO.
VAR. D4 EMERLD ASH BORER CNTRL 2017	ILLINOIS	VARIOUS	6	1
CONTRACT NO. 68D30				

D-94-041-16



STATE OF ILLINOIS
 DEPARTMENT OF TRANSPORTATION
 DIVISION OF HIGHWAYS

SUBMITTED October 27, 2016

[Signature]
 DEPUTY DIRECTOR OF HIGHWAYS, REGION ENGINEER

Dec 9, 2016
[Signature]
 MAUREEN M. ADDIS, P.E.
 ENGINEER OF DESIGN AND ENVIRONMENT

Dec 9, 2016
[Signature]
 OMER ESMON, P.E.
 DIRECTOR OF HIGHWAYS, CHIEF ENGINEER

**PRINTED BY THE AUTHORITY
 OF THE STATE OF ILLINOIS**

TREE REMOVAL

The District Four Tree Committee should be contacted and prior approval obtained for any tree removal beyond the limits /locations included in the plans.

TREE STUMP REMOVAL

Tree Stumps shall be removed as per article 201.04 of the "Standard Specifications for Road and Bridge Construction, Adopted April 1, 2016 (Revised January 1, 2017)"

CUT TREE MATERIAL

Cut tree material (trunk, branches, chips, etc.) shall be removed from IDOT R.O.W. within 72 hours after a tree is cut.

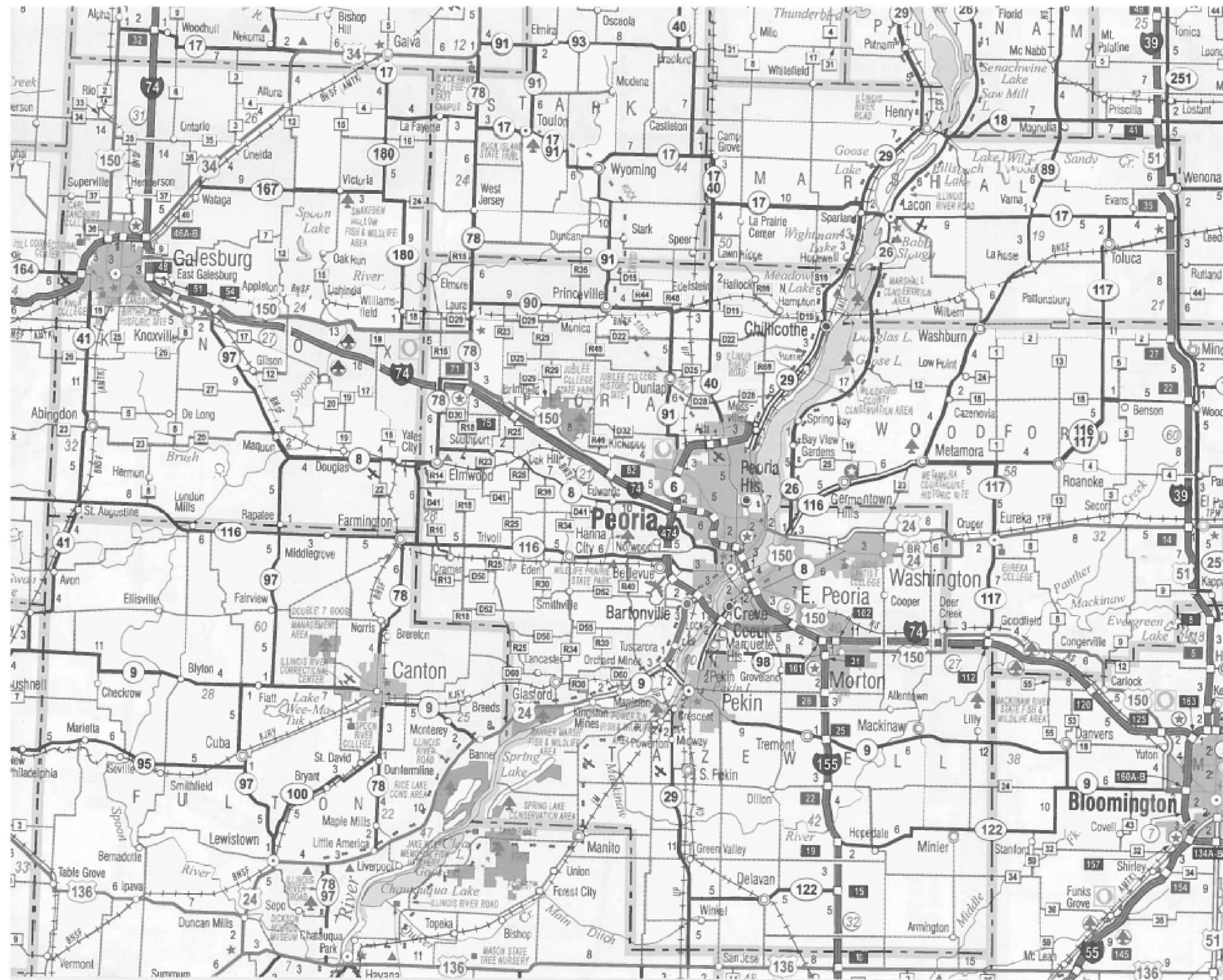
TREE CLEARING TIME RESTRICTION

To avoid adverse impacts to the Indiana Bat, there shall be no tree removal from April 1, 2017 through September 30, 2017.

COMMITMENTS

There are no commitments for this project.

FILE NAME = D468038-sheets.dgn	USER NAME = ortara	DESIGNED -	REVISED -	STATE OF ILLINOIS DEPARTMENT OF TRANSPORTATION	GENERAL NOTES	F.A.P. RTE.	SECTION	COUNTY	TOTAL SHEETS	SHEET NO.
Default	PLOT SCALE = 100.0000' / in.	DRAWN -	REVISED -			VAR. D4 EMERALD ASH BORER CONTROL	VARIOUS	6	2	
	PLOT DATE = 11/1/2016	CHECKED -	REVISED -				CONTRACT NO. 68D30			
		DATE -	REVISED -	SCALE:	SHEET OF SHEETS	STA. TO STA.	ILLINOIS FED. AID PROJECT			



FILE NAME = D468030-sheets.dgn
 USER NAME = aubreys
 PLOT SCALE = 100.0000' / in.
 PLOT DATE = 10/27/2016

DESIGNED -
 DRAWN -
 CHECKED -
 DATE -

REVISED -
 REVISED -
 REVISED -
 REVISED -

REVISED -
 REVISED -
 REVISED -
 REVISED -

**STATE OF ILLINOIS
 DEPARTMENT OF TRANSPORTATION**

LOCATION MAP

SCALE: SHEET OF SHEETS STA. TO STA.

F.A.P. RTE.	SECTION	COUNTY	TOTAL SHEETS	SHEET NO.
VAR.	D4 EMERALD ASH BORER CONTROL	VARIOUS	6	4
			CONTRACT NO. 68D30	
ILLINOIS FED. AID PROJECT				

Tree	Tree Type	20100110 DIAMETER(INCHES)	20100210 DIAMETER (INCHES)	Route	County	Location (Nearest Intersection)	Location
1	Elm		30	IL 71	Marshall	w/o IL 89	East of Granville
2	Elm		30	IL 97	Marshall	w/o IL 89	East of Granville
3	Elm		30	IL 97	Marshall	w/o IL 89	East of Granville
4	Elm		30	IL 97	Marshall	w/o IL 89	East of Granville
5	Elm		24	IL 89	Marshall		East side, 1/2 mile North of Wenona Road, North of Varna
6	Elm		24	IL 89	Marshall		East side, 1/2 mile North of Wenona Road, North of Varna
7	Elm		24	IL 18/24	Marshall		1/2 mile South of Lake Wildwood Road
8	Elm		24	IL 18/24	Marshall		1/2 mile South of Lake Wildwood Road
9	Elm		24	IL 89	Marshall		North of 17
10	Ash		24	IL 89	Putnam		West side, North of Putnam County line
11	Ash		40	IL 89	Putnam		East Side, North of Putnam County Line
12	Ash		24	IL 89	Putnam		1/2 Mile North of IL 18
13	Ash		26	IL 89	Putnam		1 mile south of 350 N, Edgewood cc, south of McNabb
14	Ash		24	IL 89	Putnam		McNabb
15	Ash		24	IL 89	Putnam		McNabb
16	Ash		24	IL 89	Putnam		North of McNabb
17	Ash		24	IL 89	Putnam		North of McNabb
18	Ash		30	IL 89	Putnam		North of McNabb
19	Ash		30	IL 89	Putnam		Near County Road 700 N
20	Ash		24	IL 89	Putnam		County Road 700 N
21	Ash		24	IL 89	Putnam		County Road 700 N
22	Ash		22	IL 89	Putnam		Moews Seed
23	Ash		30	IL 89	Putnam		East Side, North of Moews Seed
24	Locust		18	IL 116	Tazewell	US 24/150	Infields
25	Ash		20	IL 116	Tazewell	US 24/150	Infields
26	Ash		24	IL 116	Tazewell	US 24/150	Infields
27	Elm		20	I-74	Peoria		Mile Marker 68.9 Eastbound Fence Line
28	Ash		24	I-74	Knox		Mile Marker 52 Westbound
29	Ash		30	I-74	Knox		Mile Marker 47.5 Westbound
30	Ash		30	I-74	Knox		Mile Marker 46.8 Westbound
31	Ash		30	I-74	Tazewell	US 24	North East Quadrant
32	Mulberry		18	I-74	Peoria		Mile Marker 71, NW Quadrant WB

Tree	Tree Type	20100110 DIAMETER(INCHES)	20100210 DIAMETER (INCHES)	Route	County	Location (Nearest Intersection)	Location
33	Ash		20	134	Warren	94	Northwest quadrant, 1 Mile North of Little York
34	Ash		24	135	Mercer		1/2 Mile North of 245th, East side
35	Ash		24	135	Warren	164	
36	Ash		24	135	Warren	164	
37	Locust		20	IL 40	Stark		Rest Area, East Side of 40
38	Locust		22	IL 40	Stark		Rest Area, East Side of 40
39	Locust		20	IL 40	Stark		Rest Area, East Side of 40
40	Maple		28	IL 40	Stark		Rest Area, East Side of 40
41	Locust		20	IL 40	Stark		Rest Area, East Side of 40
42	Elm	12		IL 17	Mercer		310 Main Street, New Windsor
43	Elm		24	US 24	Tazewell		US 24 @ ICC Road Northwest
44	Ash		27	IL 40	Stark		West side 1/2 mile South of Airport Road (600 N)
45	Elm		24	US 24	Peoria		E. Side, Mile Marker 6, 1/2 Mile N. of Jackson Rd, N. of Kingston Mines
46	Elm	10		US 24	Peoria		West side/southbound 1 mile South of S. Glasford Road
47	Elm	14		US 24	Peoria		West side/southbound 1 mile South of S. Glasford Road
48	Elm		24	US 24	Peoria		West side/southbound 1 mile South of S. Glasford Road
49	Elm		25	US 24	Fulton		South of County Road 2465 E.
50	Elm		20	US 24	Fulton		West side, Speedway Road
51	Elm		22	US 24	Fulton		West side, Speedway Road
52	Elm		22	US 24	Fulton		HS # 24310
53	Elm		18	US 24	Fulton		HS # 24310
54	Elm		51	IL 97	Fulton	95	HS # 19735, Across Cuba Middle Senio H.S.
55	Elm	12		IL 100	Fulton	South of 136	Mile Marker 8.6 West Side, Behind Guard Rail
56	Elm	14		IL 100	Fulton		West side
57	Elm	12		IL 100	Fulton		West side
58	Elm		18	IL 100	Fulton		Behind Guardrail, West side
59	Elm		20	IL 100	Fulton		West side
60	Elm		18	IL 100	Fulton		West side
61	Locust		24	I-74	Tazewell	97	97 Westbound, North side
62	Elm		24	I-74	Tazewell	96	96 Northeast Quadrant
	GRAND TOTALS	74	1387				