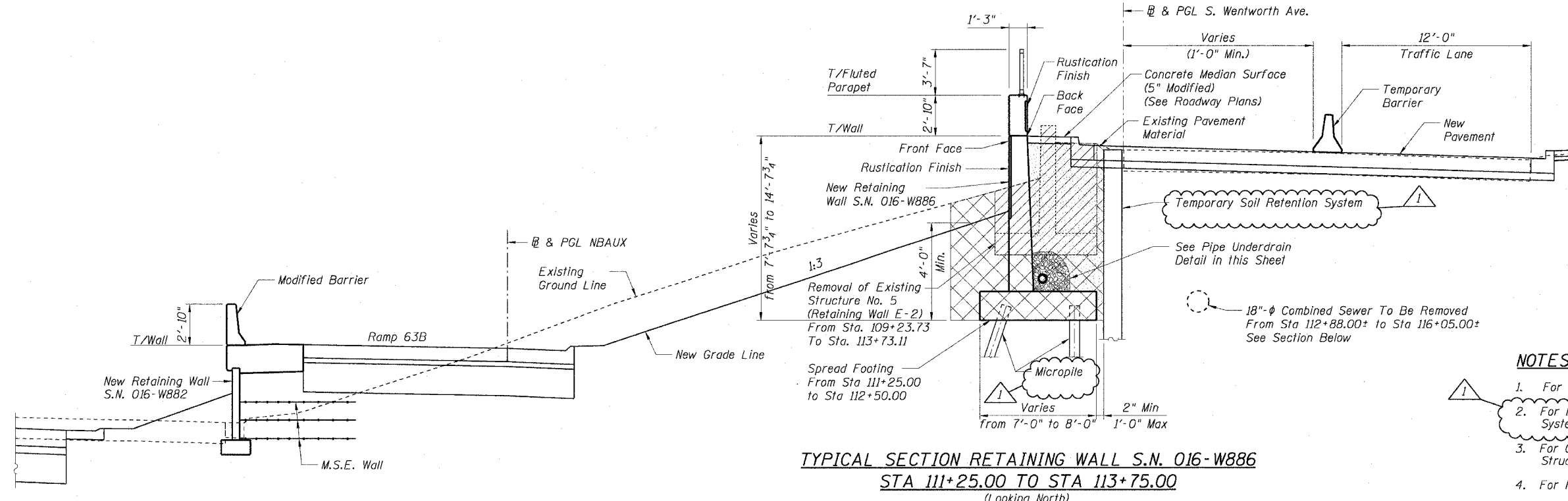


STATE OF ILLINOIS  
DEPARTMENT OF TRANSPORTATION

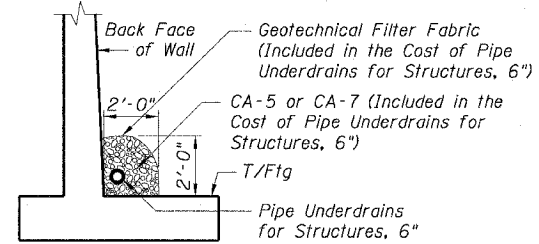
F.A.I. NO.	SECTION	COUNTY	TOTAL SHEETS	SHEET NO.
90/94	2021-922PT.1-AC	COOK	460	232
STA.	TO STA.			
FED. ROAD DIST. NO. 1	ILLINOIS	FED. AID PROJECT		

62693

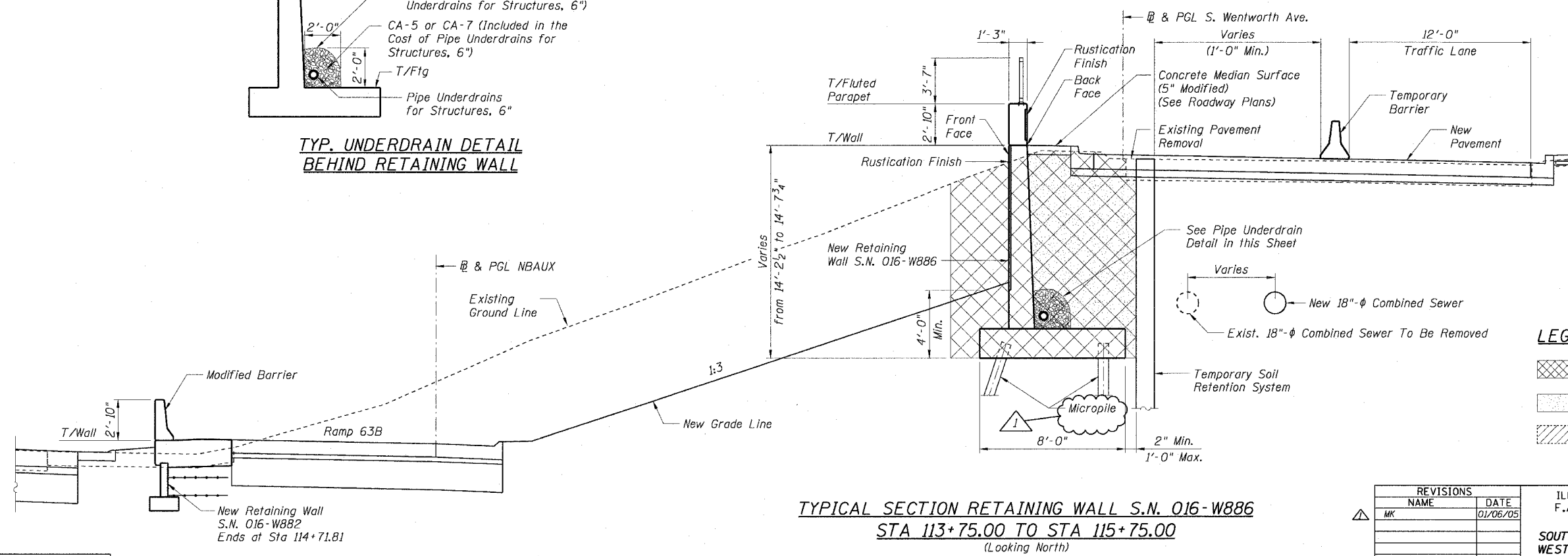


**TYPICAL SECTION RETAINING WALL S.N. 016-W886**  
**STA 111+25.00 TO STA 113+75.00**  
(Looking North)

- NOTES:**
1. For Fluted Parapet Details see Sheet R19.
  2. For limits of Temporary Soil Retention System see Sheet R18.
  3. For Chain Link Fence, 42" Attached to Structure (Special) Details see Sheet SD1.
  4. For Pile Details see Sheet SD7.
  5. Work Sheets R5 and R6 together.



**TYP. UNDERDRAIN DETAIL BEHIND RETAINING WALL**



**TYPICAL SECTION RETAINING WALL S.N. 016-W886**  
**STA 113+75.00 TO STA 115+75.00**  
(Looking North)

**LEGEND**

	Structure Excavation
	Porous Granular Embankment
	Removal of Existing Structures

**REVISIONS**

NAME	DATE
MK	01/06/05

Sheet R5 of 28

ILLINOIS DEPARTMENT OF TRANSPORTATION  
F.A.I. 90/94 (DAN RYAN EXPRESSWAY)  
**TYPICAL SECTIONS**  
SOUTH WENTWORTH AVENUE RETAINING WALL  
WEST 59TH STREET TO WEST 63RD STREET  
SECTION 2021-922 PT.1-AC  
STATION 111+25.00 TO 126+89.58  
COOK COUNTY SN. 016-W886

SCALE: None DRAWN BY: ET  
DATE: October 29, 2004 CHECKED BY: JSS/MM

01/06/2005 02:46:23 PM