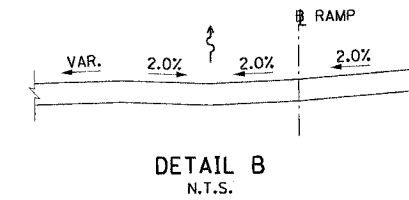
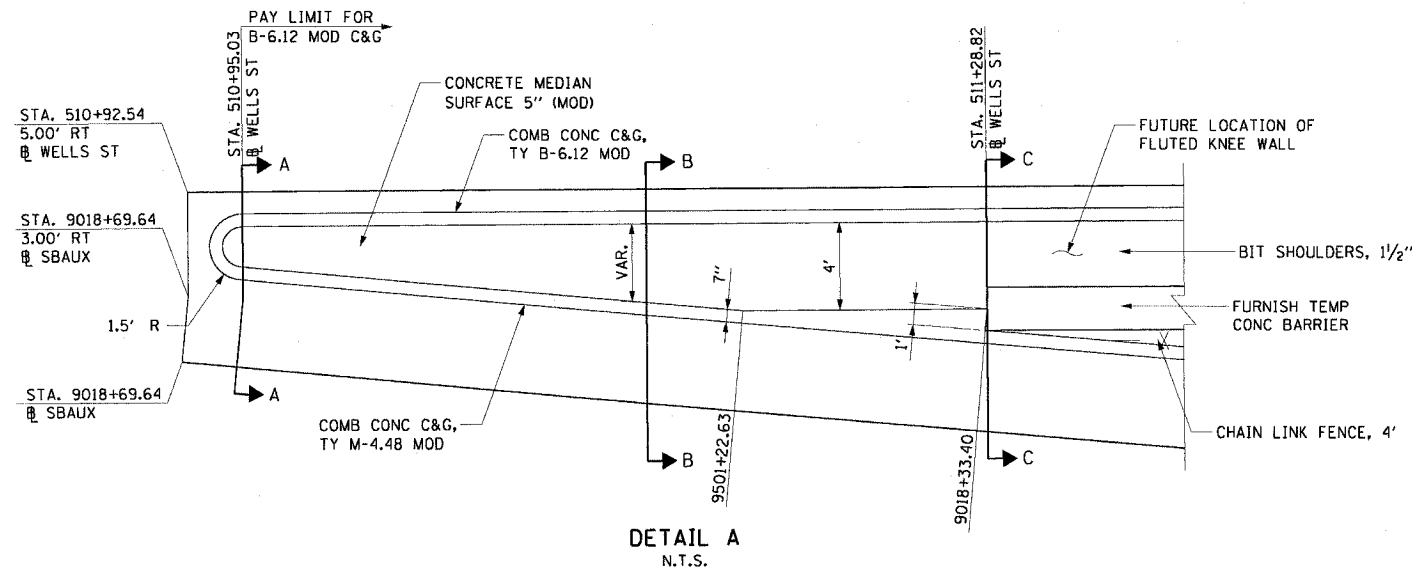
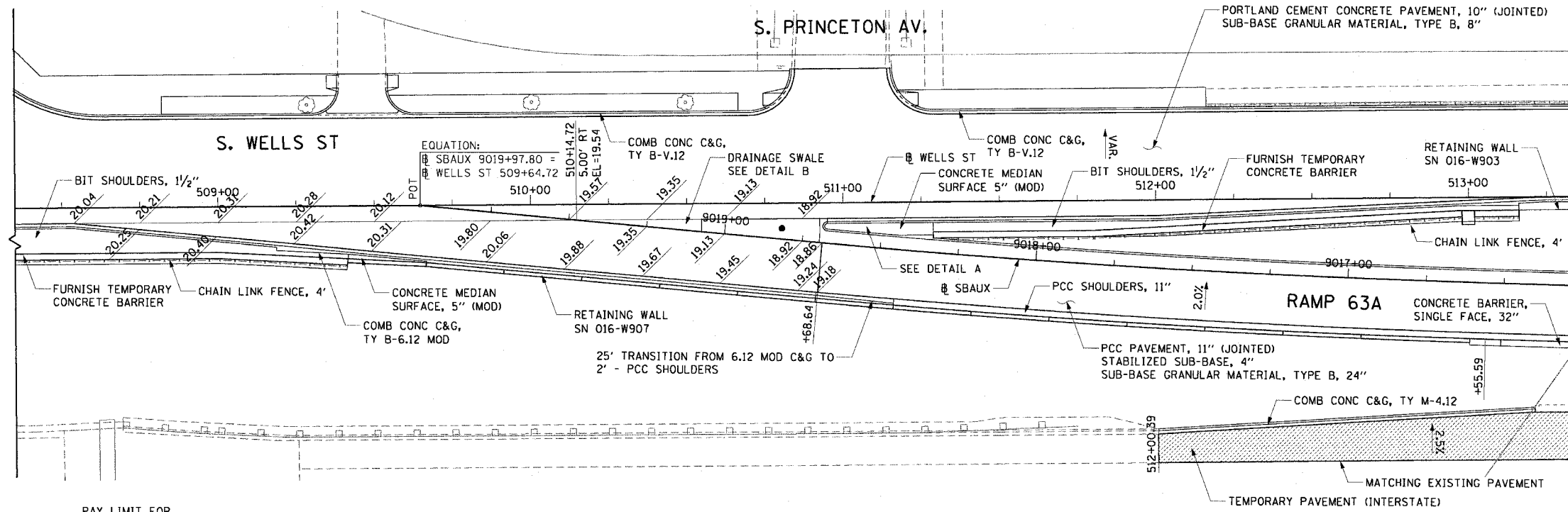
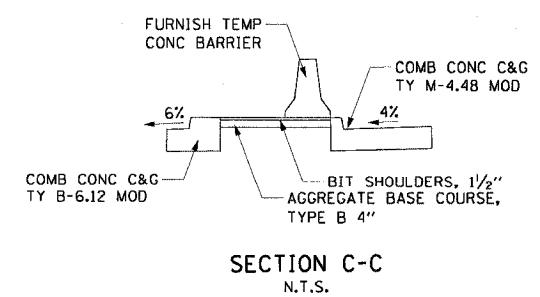
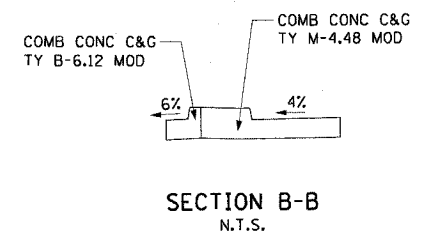
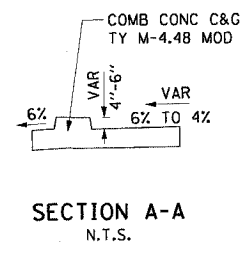


F.A.I. RTE.	SECTION	COUNTY	TOTAL SHEETS	SHEET NO.
90/94	2021-922PT.1-AC	COOK	460	116
STA.	TO STA.			
FED. ROAD DIST. NO. 1		ILLINOIS	FED. AID PROJECT	

62693



- NOTES:
- SEE EXISTING AND PROPOSED ROADWAY PLANS FOR WELLS STREET GRADING.
 - ALL STATION CALLOUTS ARE BASED ON THE SBAUX BASELINE, UNLESS OTHERWISE NOTED.
 - ELEVATIONS ARE SHOWN ON EVEN 25' INTERVALS, UNLESS OTHERWISE NOTED.
 - SEE PAVEMENT JOINT AND ELEVATION PLANS FOR RAMP GRADING.



REVISIONS	
NAME	DATE

ILLINOIS DEPARTMENT OF TRANSPORTATION
 F.A.I. 90/94 (DAN RYAN EXPRESSWAY)
 63rd ST TO 59th ST (FRONTAGE ROAD & RAMPS)

**CORE DETAILS
 RAMP 63A**

SCALE: 1"=20'
 DATE: October 29, 2004
 DRAWN BY: NJH
 CHECKED BY: RMG

M:\P\04683\CVIN\44-Cnt\F30\Sta\Gore_Details\GR0900032a.rvt 11/23/2004 03:59:53 PM