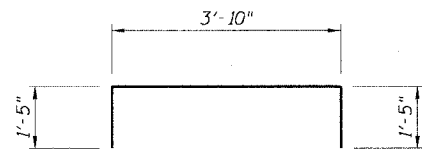
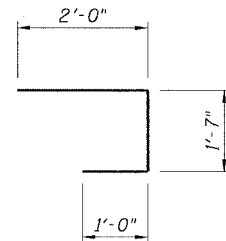


STATE OF ILLINOIS
DEPARTMENT OF TRANSPORTATION

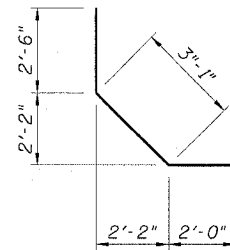
F.A.I. RTE.	SECTION	COUNTY	TOTAL SHEETS	SHEET NO.
90/94	2021-922PT.1-AC	COOK	460	225
STA.	TO STA.			
FED. ROAD DIST. NO. 1	ILLINOIS	FED. AID PROJECT	62693	



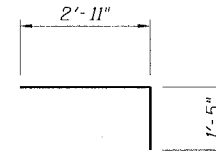
BAR a1(E)



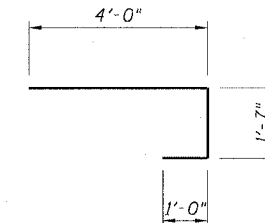
BAR a2(E)



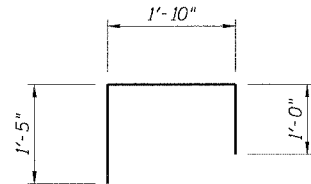
BAR a3(E)



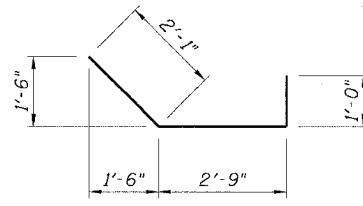
BAR a4(E)
Cut to Fit



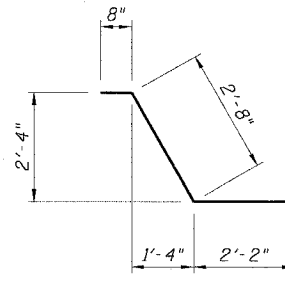
BAR a5(E)



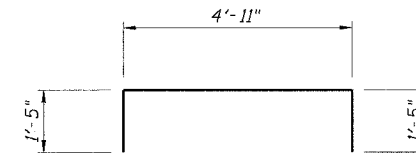
BAR a6(E)



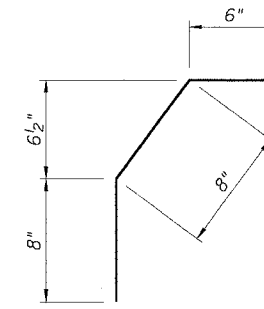
BAR a7(E)



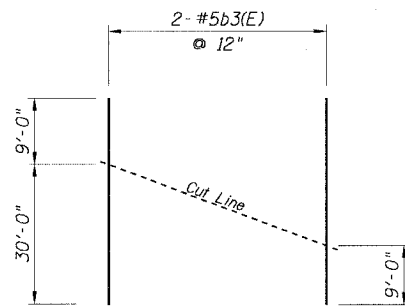
BAR a8(E)



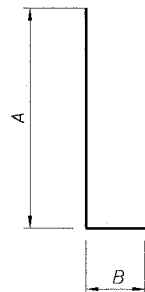
BAR a9(E)



BAR a10(E)



BAR b3(E)



Bar	A	B
d1(E)	2'-6"	8"
d2(E)	1'-7"	8"
d4(E)	2'-6"	6"
d5(E)	1'-1"	6"
d6(E)	1'-1"	10"

BARS d1(E), d2(E), d4(E),
d5(E) and d6(E)

BILL OF MATERIAL

Bar	No.	Size	Length	Shape
a1(E)	74	#5	6'-8"	U
a2(E)	74	#5	4'-7"	U
a3(E)	112	#5	7'-7"	U
a4(E)	76	#5	4'-4"	U
a5(E)	76	#5	6'-7"	U
a6(E)	38	#5	4'-3"	U
a7(E)	883	#5	5'-10"	U
a8(E)	879	#5	5'-6"	U
a9(E)	845	#5	7'-9"	U
a10(E)	4	#5	1'-10"	U
a11(E)	32	#5	4'-2"	U
b1(E)	24	#5	27'-1"	—
b2(E)	262	#5	27'-5"	—
b3(E)	2	#5	39'-0"	—
b4(E)	12	#5	27'-10"	—
b5(E)	12	#5	33'-0"	—
d1(E)	224	#5	3'-2"	U
d2(E)	224	#5	2'-3"	U
d3(E)	334	#6	2'-0"	—
d4(E)	1758	#5	3'-0"	U
d5(E)	879	#5	1'-7"	U
d6(E)	879	#5	1'-11"	U
e1(E)	16	#4	25'-5"	—
e2(E)	174	#4	26'-4"	—
e3(E)	16	#4	24'-8"	—
e4(E)	69	#4	26'-8"	—
e5(E)	11	#4	33'-0"	—
Item		Unit	Quantity	
		Pound	45,240	

NOTES:

1. For General Notes, see Sheet X2.

REVISIONS	
NAME	DATE

ILLINOIS DEPARTMENT OF TRANSPORTATION
F.A.I. 90/94 (DAN RYAN EXPRESSWAY)
REINFORCEMENT DETAILS
SOUTH WENTWORTH AVENUE RETAINING WALL
WEST 55TH STREET TO WEST 51ST STREET
SECTION (2021-922 PT.1, 2 & 2122-921 PT.1) R-4
STATION 108+14.88 TO 114+71.57
COOK COUNTY SN. 016-W882
SCALE: None DRAWN BY: CHD
DATE: October 29, 2004 CHECKED BY: MJP

17/237/2004 08:56:36 AM