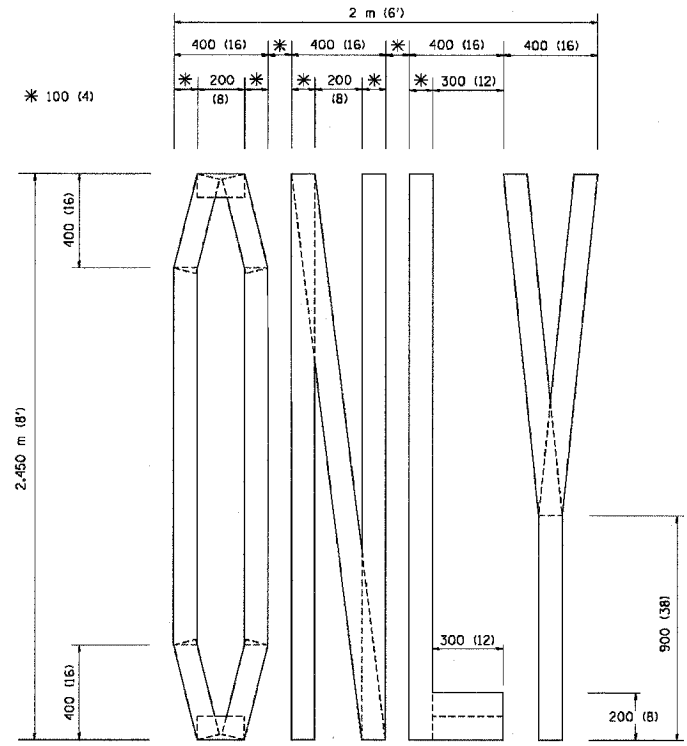
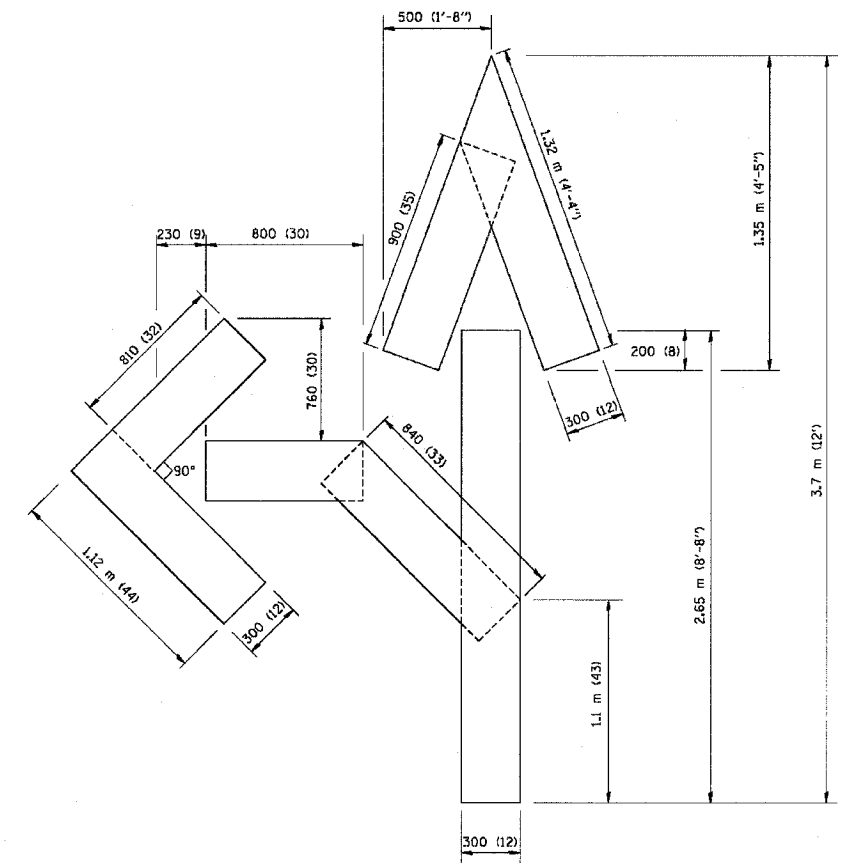


F.A. RT.	SECTION	COUNTY	TOTAL SHEETS	SHEET NO.
00/04	2021-022PT-1-AC	COOK	480	396
STA.	TO STA.			
FED. ROAD DIST. NO.	ILLINOIS	FED. AID PROJECT		

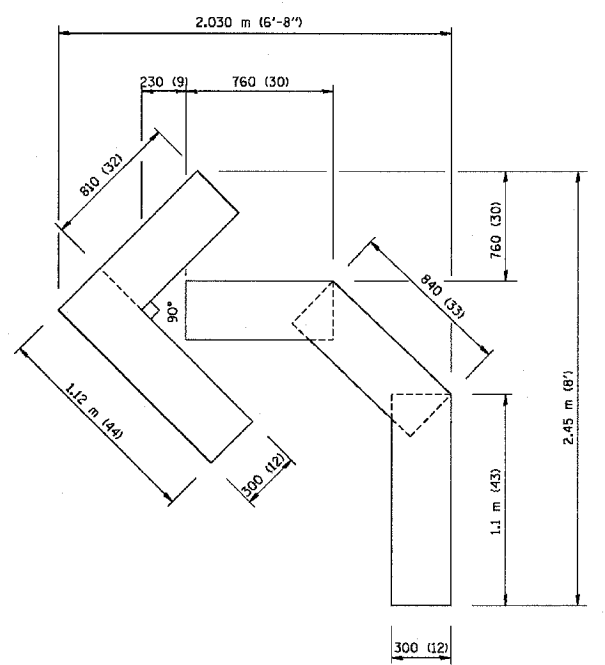
62693



QUANTITY  
100 (4) LINE = 19.7 m (64.1 ft.)  
1.97 sq. m (21.1 sq. ft.)



QUANTITY  
100 (4) LINE = 25.3 m (82.5 ft.)  
2.53 sq. m (27.5 sq. ft.)



QUANTITY  
100 (4) LINE = 13.9 m (45.5 ft.)  
1.39 sq. m (15.2 sq. ft.)

All dimensions are in millimeters (Inches) unless otherwise shown.

ILLINOIS DEPARTMENT OF TRANSPORTATION

PAVEMENT MARKING  
LETTERS AND SYMBOLS  
FOR TRAFFIC STAGING

REVISIONS	
NAME	DATE
T. RAMMACHER	09/18/94
J. OBERLE	06/01/96
T. RAMMACHER	06/05/96
T. RAMMACHER	11/04/97
T. RAMMACHER	03/02/98
E. GOMEZ	08/28/00

SCALE: NONE  
DATE 10/18/2002

DRAWN BY CADD  
CHECKED BY TC-16

REVISION DATE: 08/28/00