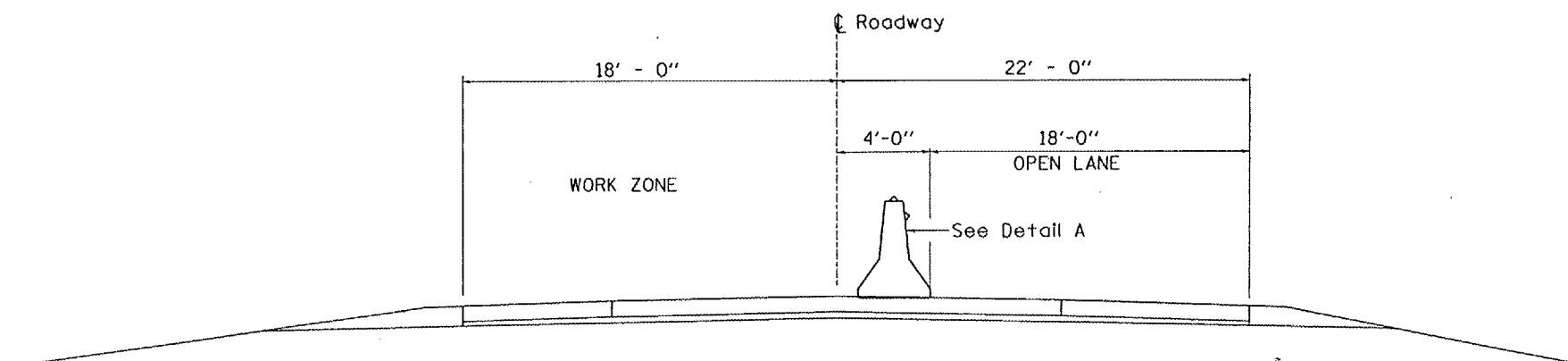
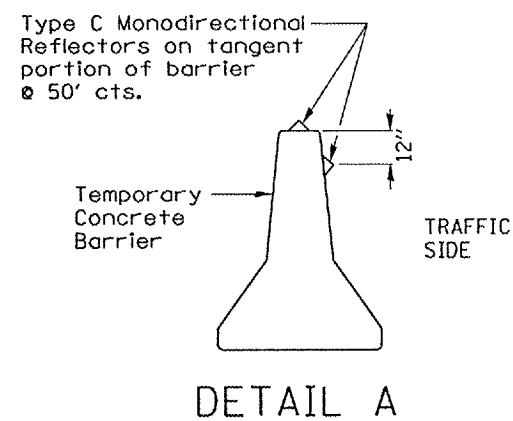


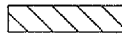
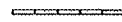

F.A.I. R.T.E.	SECTION	COUNTY	TOTAL SHEETS	SHEET NO.
80	(32-2B)I	GRUNDY	8	8
STA. 1067+47		TO STA. 1068+89		
FED. ROAD DIST. NO.		ALIGNMENT		

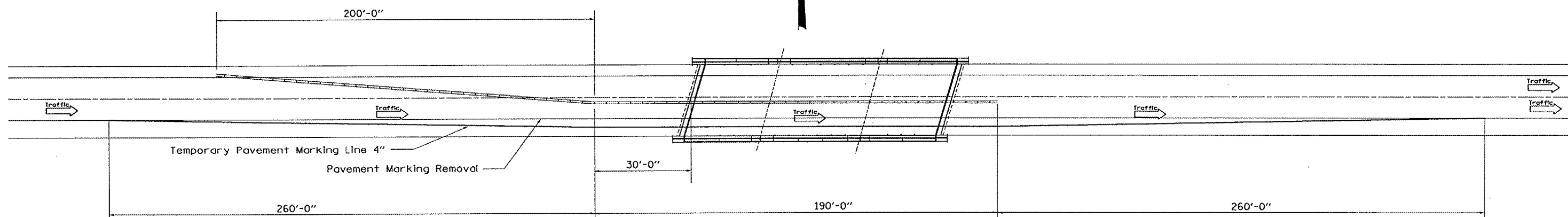


**SECTION B-B  
LOOKING EAST**



**LENGEND**

-  Work Zone
-  Temporary concrete barrier
-  Impact attenuator



**PLAN**

Work this sheet with Traffic Control Standards 701400 & 701402

REVISIONS	
NAME	DATE

ILLINOIS DEPARTMENT OF TRANSPORTATION  
**TRAFFIC CONTROL DETAILS**  
 FAI ROUTE 80 OVER NETTLE CREEK  
 FAI ROUTE 80 SECTION (32-2B)I  
 STA. 1068+30  
 GRUNDY COUNTY  
 SN 032-0009 (EB)

06/23/04 /mch05/0320009/0320009.dgn