

STATE OF ILLINOIS
DEPARTMENT OF TRANSPORTATION
DIVISION OF HIGHWAYS
PLANS FOR PROPOSED
HIGHWAY IMPROVEMENT

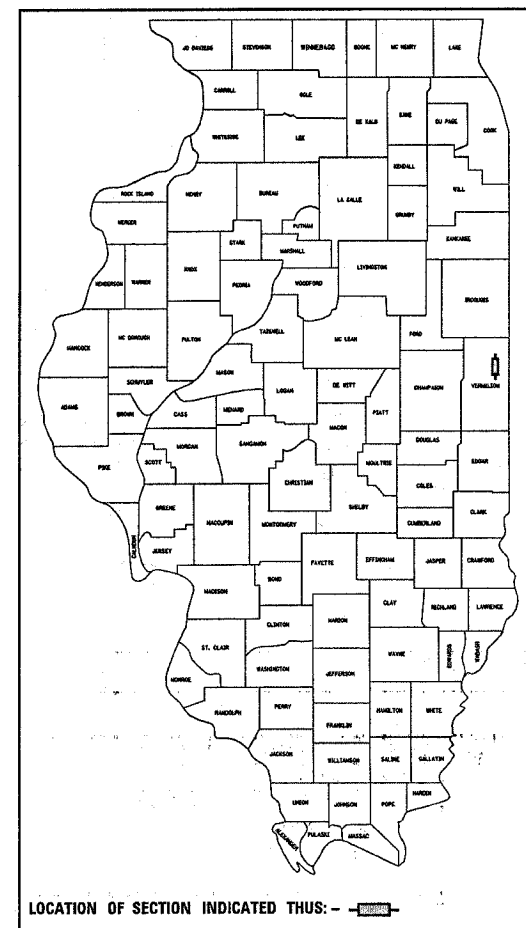
FAP ROUTE	SECTION	COUNTY	TOTAL SHEETS	SHEET NO.
332	(48X-2)BR-2	VERMILION	26	1
F.R.W.A. NO.	ILLINOIS	PROJECT		

CONTRACT NO. 70017
D-95-023-99

FOR INDEX OF SHEETS, SEE SHEET NO. 2
FOR SUMMARY OF QUANTITIES, SEE SHEET NO. 4

SCALES { PLAN 1"=50'
PROFILE HORIZ. 1"=50'
PROFILE VERT. 1"=2'
CROSS SECTIONS HORIZONTAL 1"=5' VERTICAL 1"=2'

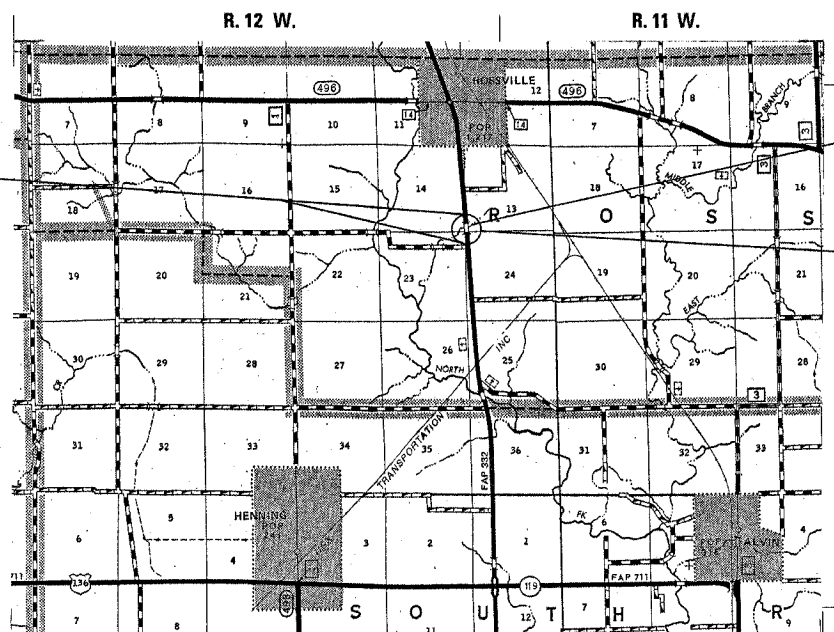
FAP ROUTE 332 (IL ROUTE 1)
SECTION (48X-2)BR-2
VERMILION COUNTY
PROJECT NHF-0332(075)
CULVERT REPLACEMENT
1.4 MILES SOUTH OF ATTICA STREET
SOUTH OF ROSSVILLE
C-95-051-99



PROJECT ENGINEER: KENSIL GARNETT
(217)465-4181

DESIGNER: CHRISTOPHER GREESON

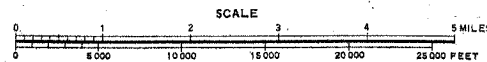
PROJECT LOCATION:
PROJECT BEGINS SECTION (48X-2)BR-2 STATION 721+00.00
PROJECT ENDS SECTION (48X-2)BR-2 STATION 729+00.00



PROPOSED STRUCTURE NO. 092-~~0131~~²⁰³⁸
STATION 724+23.00
PRECAST CONCRETE BOX CULVERT
3 @ 10' x 6'

REMOVAL OF EXISTING STRUCTURE NO. 092-0131
STATION 724+23.00

DESIGN DESIGNATION		
ADT	FUNCTIONAL CLASS	LEG
5,000 (2001)	MAJOR COLLECTOR	IL. RTE. 1



TOTAL LENGTH OF SECTION & PROJECT = 800 FEET = 0.152 MILES
NET LENGTH OF SECTION & PROJECT = 800 FEET = 0.152 MILES

STATE OF ILLINOIS
DEPARTMENT OF TRANSPORTATION
DIVISION OF HIGHWAYS

SUBMITTED 10-28-2004
[Signature] DISTRICT ENGINEER

EXAMINED December 10, 2004
[Signature] ENGINEER OF DESIGN AND ENVIRONMENT

APPROVED December 10, 2004
[Signature] DIRECTOR, DIVISION OF HIGHWAYS

FOR UNDERGROUND UTILITY
LOCATIONS CALL
TOLL FREE J.U.L.I.E. TELEPHONE NO.
1-800-892-0123
ROSS TOWNSHIP

U.S. DEPARTMENT OF TRANSPORTATION
FEDERAL HIGHWAY ADMINISTRATION

APPROVED _____
DIVISION ADMINISTRATOR DATE

CONTRACT NO. 70017

FAP ROUTE 332 SECTION (48X-2)BR-2 VERMILION COUNTY

PRINTED BY AUTHORITY OF THE STATE OF ILLINOIS