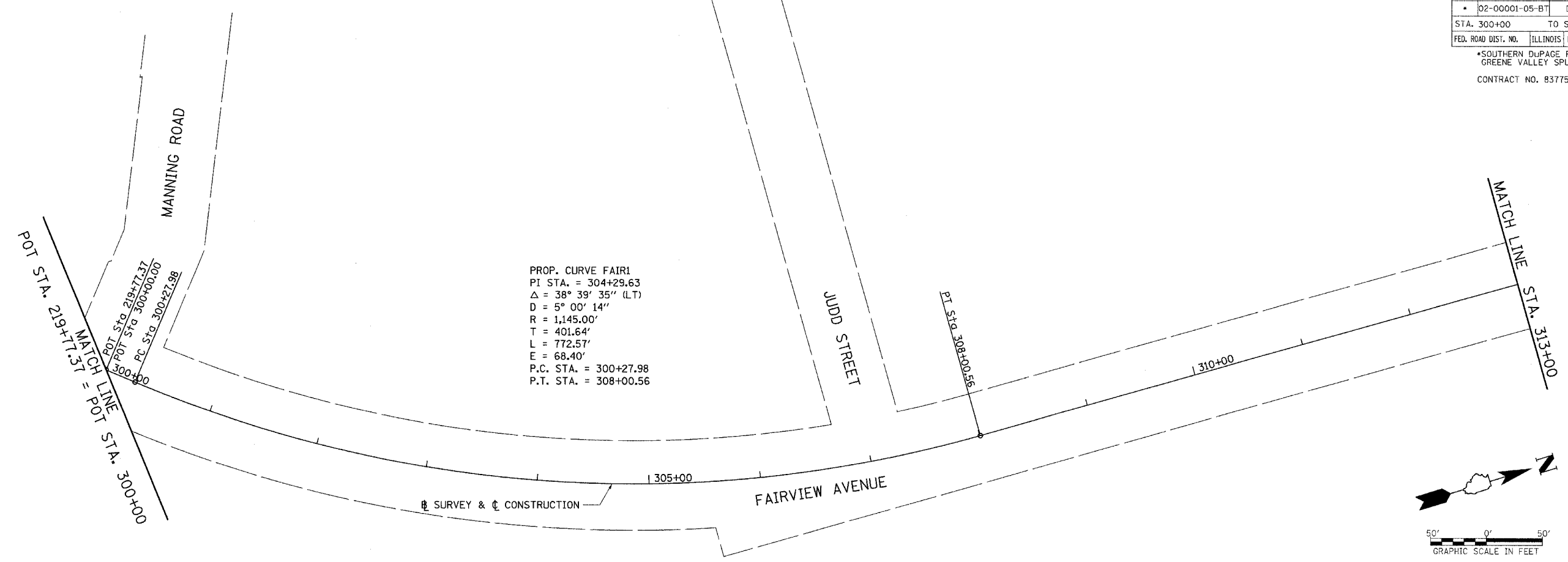
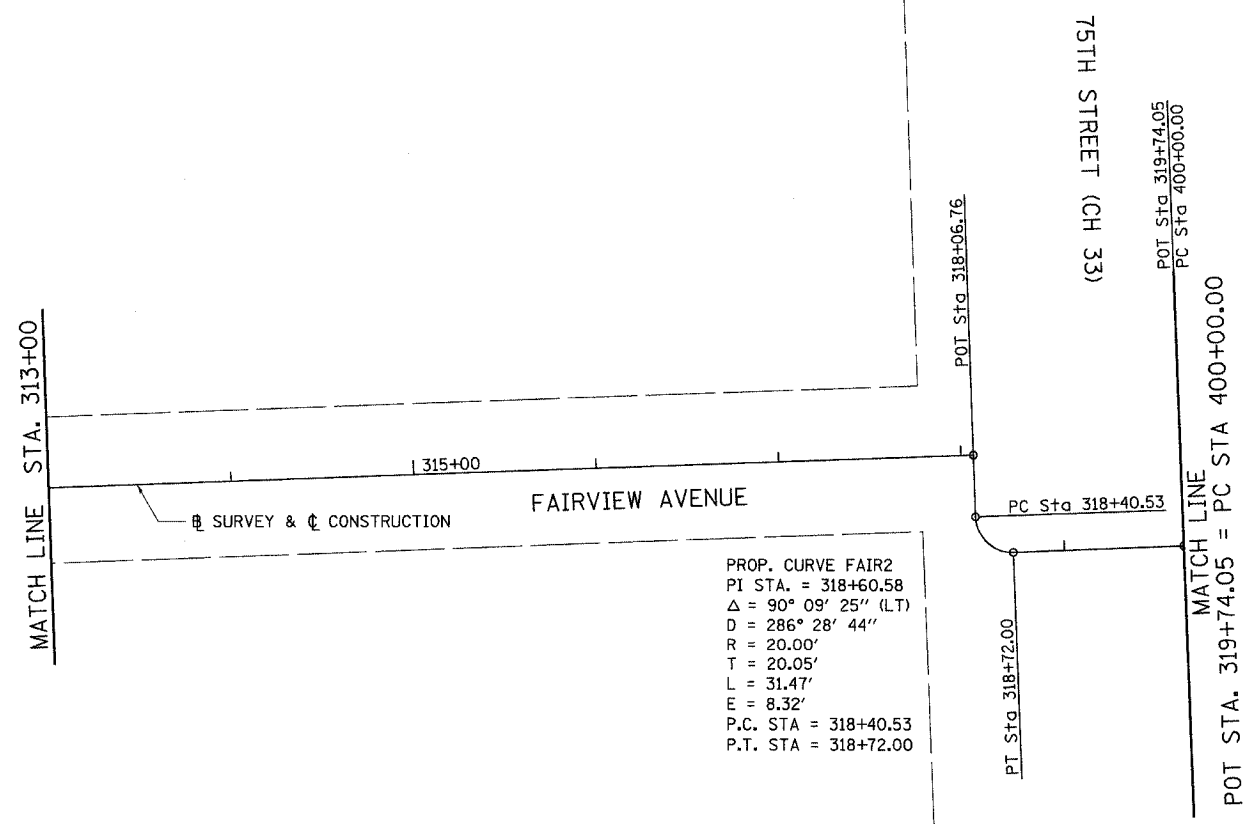
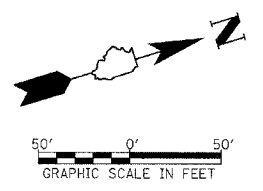


RTE. NO.	SECTION	COUNTY	TOTAL SHEETS	SHEET NO.
02-00001-05-BT	DUPAGE	ILLINOIS	113	14
STA. 300+00		TO STA. 319+74.05		
FED. ROAD DIST. NO.		ILLINOIS FED. AID PROJECT		
*SOUTHERN DUPAGE REGIONAL TRAIL GREENE VALLEY SPUR				
CONTRACT NO. 83775				



PROP. CURVE FAIR1
 PI STA. = 304+29.63
 $\Delta = 38^\circ 39' 35''$ (LT)
 $D = 5^\circ 00' 14''$
 $R = 1,145.00'$
 $T = 401.64'$
 $L = 772.57'$
 $E = 68.40'$
 P.C. STA. = 300+27.98
 P.T. STA. = 308+00.56



PROP. CURVE FAIR2
 PI STA. = 318+60.58
 $\Delta = 90^\circ 09' 25''$ (LT)
 $D = 286^\circ 28' 44''$
 $R = 20.00'$
 $T = 20.05'$
 $L = 31.47'$
 $E = 8.32'$
 P.C. STA = 318+40.53
 P.T. STA = 318+72.00

