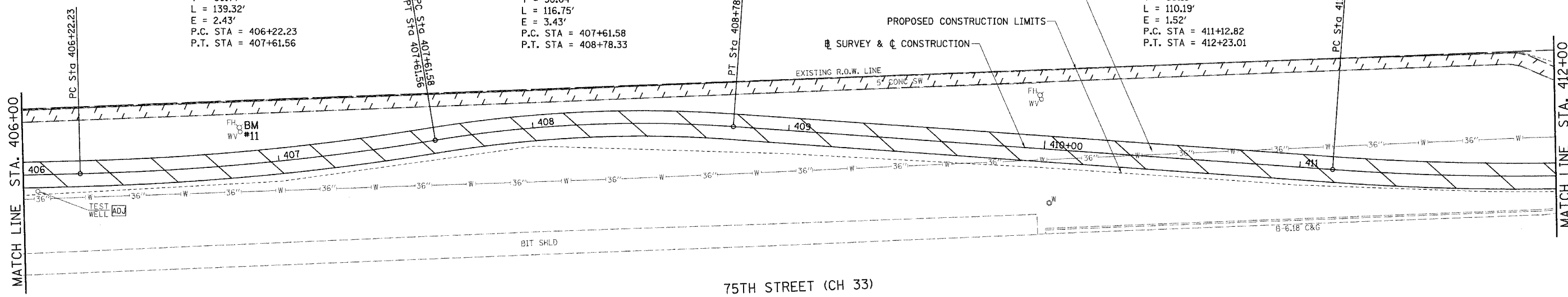


RTE. NO.	SECTION	COUNTY	TOTAL SHEETS	SHEET NO.
02-00001-05-BT	DuPAGE	ILLINOIS	113	43
STA. 406+00		TO STA. 412+00		
FED. ROAD DIST. NO. ILLINOIS FED. AID PROJECT				
*SOUTHERN DUPAGE REGIONAL TRAIL GREENE VALLEY SPUR				
CONTRACT NO. 83775				

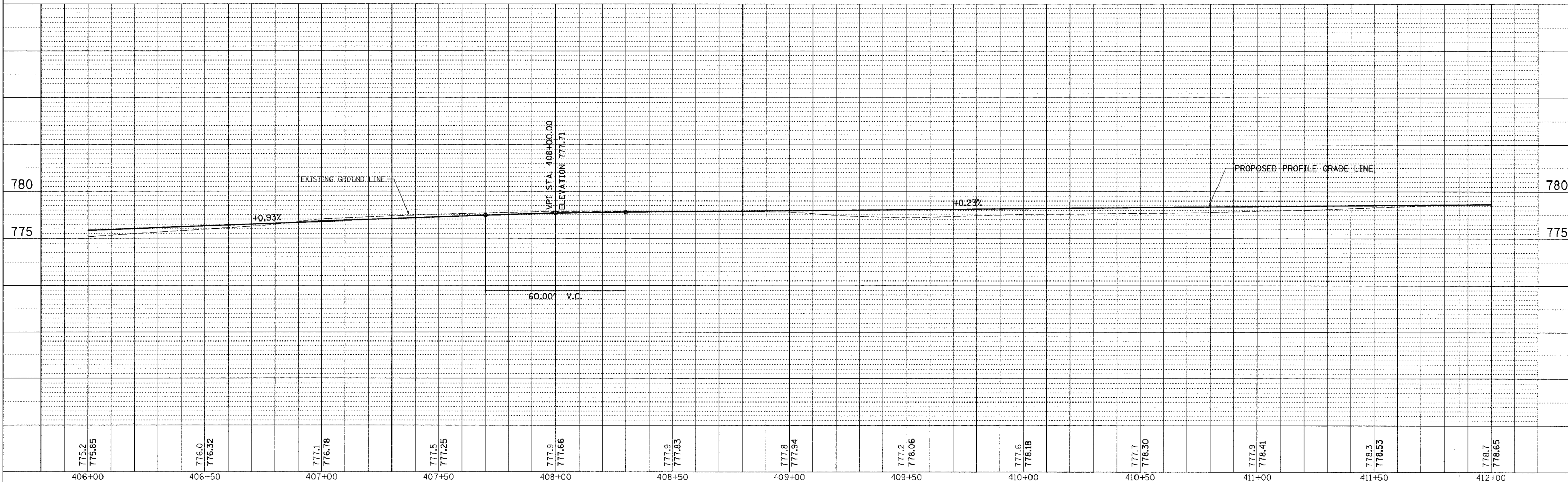
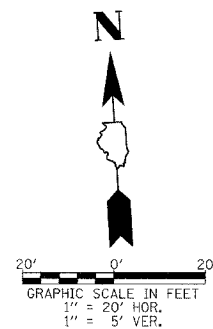
PROP. CURVE 75W2
 PI STA. = 406+92.01
 $\Delta = 7^\circ 58' 58''$ (LT)
 $D = 5^\circ 43' 46''$
 $R = 1,000.00'$
 $T = 69.77'$
 $L = 139.32'$
 $E = 2.43'$
 P.C. STA = 406+22.23
 P.T. STA = 407+61.56

PROP. CURVE 75W3
 PI STA. = 408+20.22
 $\Delta = 13^\circ 22' 42''$ (RT)
 $D = 11^\circ 27' 33''$
 $R = 500.00'$
 $T = 58.64'$
 $L = 116.75'$
 $E = 3.43'$
 P.C. STA = 407+61.58
 P.T. STA = 408+78.33

PROP. CURVE 75W4
 PI STA. = 411+67.97
 $\Delta = 6^\circ 18' 49''$ (LT)
 $D = 5^\circ 43' 46''$
 $R = 1,000.00'$
 $T = 55.15'$
 $L = 110.19'$
 $E = 1.52'$
 P.C. STA = 411+12.82
 P.T. STA = 412+23.01



75TH STREET (CH 33)



75TH STREET (CH 33) TRAIL, SEC 02-00001-05-BT, PAVEMENT MARKING, DRAINAGE AND PLAN & PROFILE, STA. 406+00 TO STA. 412+00

PLAN	DATE
BY	
CHECKED	
DATE	
NO.	

PROFILE	DATE
BY	
CHECKED	
DATE	
NO.	