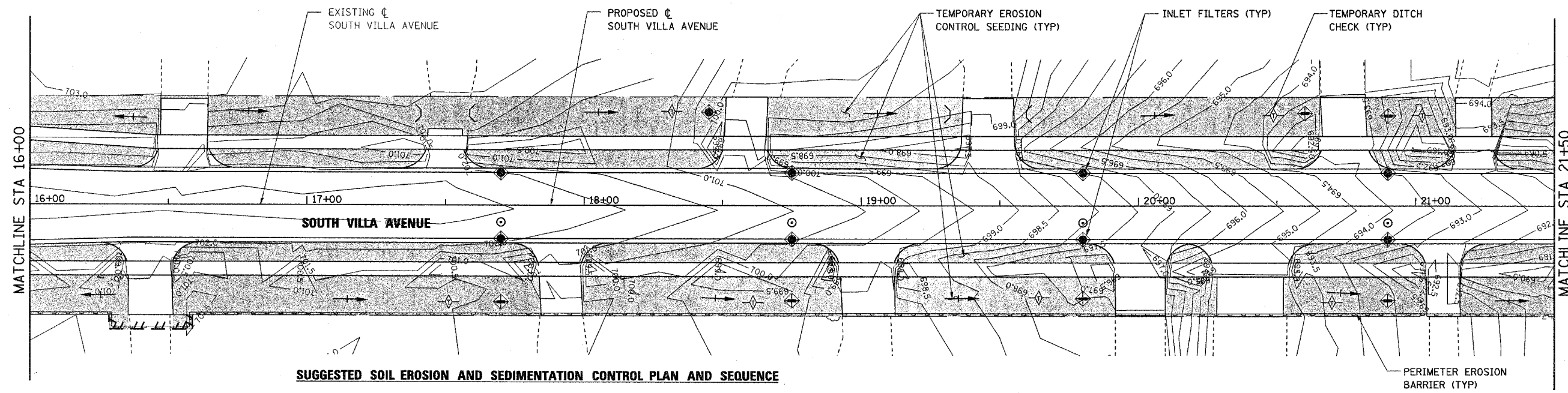
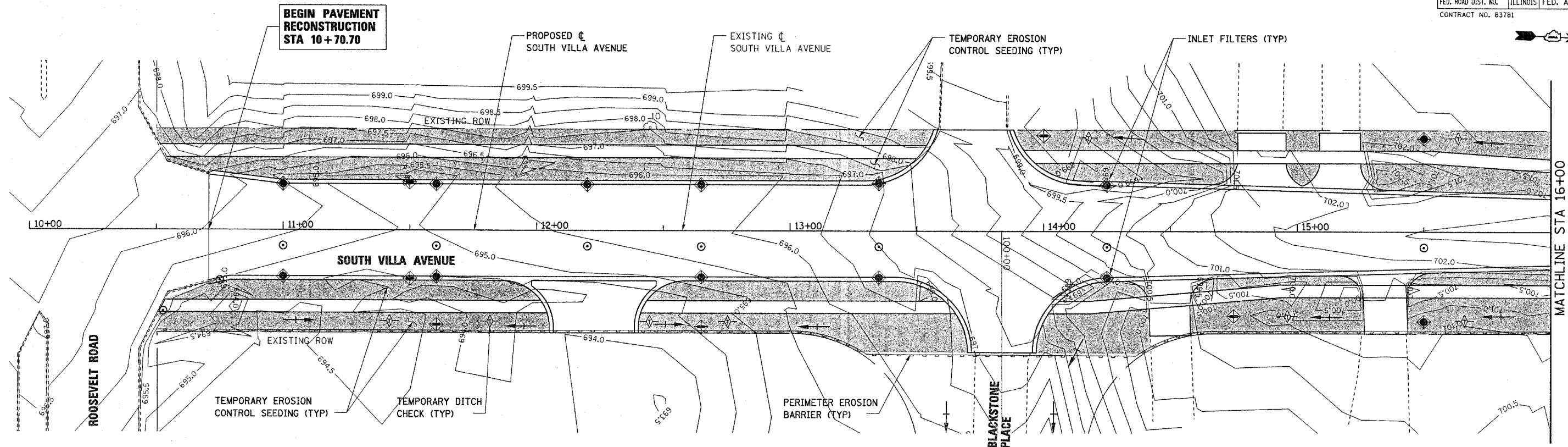


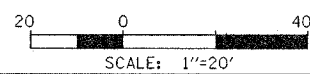
F.A.U. RTE.	SECTION	COUNTY	TOTAL SHEETS	SHEET NO.
2652	00-00069-00-PV	DUPAGE	146	35
STA. 10+70.70		TO STA. 66+16.00		
FED. ROAD DIST. NO.	ILLINOIS FED. AID PROJECT			
CONTRACT NO. 83781				

DATE	BY
DATE	BY
DATE	BY

DATE	BY
DATE	BY
DATE	BY



- LEGEND:**
- TEMPORARY EROSION CONTROL SEEDING
  - PERIMETER EROSION BARRIER (SILT FENCE)
  - INLET PROTECTION
  - TEMPORARY DITCH CHECKS, ROLLED EXCELSIOR



**SUGGESTED SOIL EROSION AND SEDIMENTATION CONTROL PLAN AND SEQUENCE**

- |                                                                                                                                                                                                                                                                                                                                                                                               |                                                                                                                                                                                                                                                                                                                                                                                                                                                                                                                                                                                                                                                                             |                                                                                                                                                                                                                                                                                                                                                                                                                                                                                                                                                                                                                                                                                         |
|-----------------------------------------------------------------------------------------------------------------------------------------------------------------------------------------------------------------------------------------------------------------------------------------------------------------------------------------------------------------------------------------------|-----------------------------------------------------------------------------------------------------------------------------------------------------------------------------------------------------------------------------------------------------------------------------------------------------------------------------------------------------------------------------------------------------------------------------------------------------------------------------------------------------------------------------------------------------------------------------------------------------------------------------------------------------------------------------|-----------------------------------------------------------------------------------------------------------------------------------------------------------------------------------------------------------------------------------------------------------------------------------------------------------------------------------------------------------------------------------------------------------------------------------------------------------------------------------------------------------------------------------------------------------------------------------------------------------------------------------------------------------------------------------------|
| <p><b>PRE-STAGE</b></p> <ol style="list-style-type: none"> <li>INSTALL PERIMETER EROSION BARRIER AND OTHER EROSION CONTROL MEASURES AS SHOWN ON THE PLANS.</li> <li>BEGIN CLEARING OPERATIONS AFTER INSTALLATION OF PERIMETER EROSION BARRIER.</li> <li>PROVIDE TEMPORARY STABILIZATION THROUGH USE OF TEMPORARY EROSION CONTROL SEEDING ON ALL SIDE SLOPES AS SHOWN ON THE PLANS.</li> </ol> | <p><b>STAGE 1</b></p> <ol style="list-style-type: none"> <li>INSTALL STORM SEWER MAIN DRAIN.</li> <li>INSTALL INLET FILTERS IN STRUCTURES ALONG THE NORTHBOUND PAVEMENT AND EMBANKMENT AS SHOWN ON THE PLANS.</li> <li>INSTALL TEMPORARY DITCH CHECKS ALONG THE NORTHBOUND SWALE AS SHOWN ON THE PLANS.</li> <li>PROVIDE INLET FILTER CLEANING AFTER SIGNIFICANT RAIN EVENTS AND AS DIRECTED BY THE ENGINEER.</li> <li>AFTER PERMANENT VEGETATION OF THE SIDE SLOPES AND DITCHES HAS BEEN ESTABLISHED, REMOVE TEMPORARY EROSION CONTROL ITEMS IN CONFLICT WITH STAGE 2 OF THE MOT PLANS. APPLY PERMANENT SEEDING TO AREAS DISTURBED DURING REMOVAL AS NECESSARY.</li> </ol> | <p><b>STAGE 2</b></p> <ol style="list-style-type: none"> <li>INSTALL INLET FILTERS IN STRUCTURES ALONG THE SOUTHBOUND PAVEMENT AND EMBANKMENT AS SHOWN ON THE PLANS.</li> <li>INSTALL TEMPORARY DITCH CHECKS ALONG THE SOUTHBOUND SWALE AS SHOWN ON THE PLANS.</li> <li>PROVIDE INLET FILTER CLEANING AFTER SIGNIFICANT RAIN EVENTS AND AS DIRECTED BY THE ENGINEER.</li> <li>AFTER PERMANENT VEGETATION OF THE SIDE SLOPES AND DITCHES HAS BEEN ESTABLISHED, REMOVE TEMPORARY EROSION CONTROL ITEMS. APPLY PERMANENT SEEDING TO DISTURBED AREAS.</li> <li>INSTALL LANDSCAPING AS SHOWN ON THE PLANS AND REMOVE ALL EROSION CONTROL MEASURES AFTER THE GROUND IS STABILIZED.</li> </ol> |
|-----------------------------------------------------------------------------------------------------------------------------------------------------------------------------------------------------------------------------------------------------------------------------------------------------------------------------------------------------------------------------------------------|-----------------------------------------------------------------------------------------------------------------------------------------------------------------------------------------------------------------------------------------------------------------------------------------------------------------------------------------------------------------------------------------------------------------------------------------------------------------------------------------------------------------------------------------------------------------------------------------------------------------------------------------------------------------------------|-----------------------------------------------------------------------------------------------------------------------------------------------------------------------------------------------------------------------------------------------------------------------------------------------------------------------------------------------------------------------------------------------------------------------------------------------------------------------------------------------------------------------------------------------------------------------------------------------------------------------------------------------------------------------------------------|



REVISIONS	
NAME	DATE

VILLAGE OF VILLA PARK, ILLINOIS

**EROSION CONTROL PLAN**

**SOUTH VILLA AVENUE**

**SHEET 1 OF 5**

STA 10+70.70 TO STA 21+50

SCALE: 1"=20'

DATE: 11-NOV-2004

DRAWN BY: E.D.

CHECKED BY: J.T.G.