

INDEX OF SHEETS

- TITLE SHEET
- 3. SUMMARY OF QUANTITIES
- DISTRICT ONE STANDARD TRAFFIC SIGNAL DESIGN DETAILS - 1 OF 6
- DISTRICT ONE STANDARD TRAFFIC SIGNAL DESIGN DETAILS - 2 OF 6
- DISTRICT ONE STANDARD TRAFFIC SIGNAL DESIGN DETAILS - 3 OF 6
- DISTRICT ONE STANDARD TRAFFIC SIGNAL DESIGN DETAILS - 4 OF 6
- DISTRICT ONE STANDARD TRAFFIC SIGNAL DESIGN DETAILS - 5 OF 6
- DISTRICT ONE STANDARD TRAFFIC SIGNAL DESIGN DETAILS - 6 OF 6
- 10.-11. TRAFFIC SIGNAL MODERNIZATION PLAN - IL ROUTE 19 (IRVING PARK ROAD) AT BARTLETT ROAD
- SCHEDULE OF QUANTITIES, CABLE PLAN, PHASE DESIGNATION DIAGRAM, & EMERGENCY PREEMPTION SEQUENCE - IL ROUTE 19 (IRVING PARK ROAD) AT BARTLETT ROAD
- TEMPORARY TRAFFIC SIGNAL INSTALLATION & REMOVE - IL ROUTE 19 (IRVING PARK ROAD) AT PARK AVENUE/PARK BOULEVARD
- TEMPORARY CABLE PLAN, TEMPORARY PHASE DESIGNATION DIAGRAM, & TEMPORARY EMERGENCY VEHICLE PREEMPTION SEQUENCE - IL ROUTE 19 (IRVING PARK ROAD) AT PARK AVENUE/PARK BOULEVARD
- TRAFFIC SIGNAL MODERNIZATION PLAN - IL ROUTE 19 (IRVING PARK ROAD) AT PARK AVENUE/PARK BOULEVARD
- SCHEDULE OF QUANTITIES, CABLE PLAN, PHASE DESIGNATION DIAGRAM, & EMERGENCY PREEMPTION SEQUENCE - IL ROUTE 19 (IRVING PARK ROAD) AT PARK AVENUE/PARK BOULEVARD
- TEMPORARY TRAFFIC SIGNAL INSTALLATION & REMOVE - IL ROUTE 19 (IRVING PARK ROAD) AT LINCOLN AVENUE/SUNNYDALE BOULEVARD
- TEMPORARY CABLE PLAN, TEMPORARY PHASE DESIGNATION DIAGRAM, & TEMPORARY EMERGENCY VEHICLE PREEMPTION SEQUENCE - IL ROUTE 19 (IRVING PARK ROAD) AT LINCOLN AVENUE/SUNNYDALE BOULEVARD
- TRAFFIC SIGNAL MODERNIZATION PLAN - IL ROUTE 19 (IRVING PARK ROAD) AT LINCOLN AVENUE/SUNNYDALE BOULEVARD
- SCHEDULE OF QUANTITIES, CABLE PLAN, PHASE DESIGNATION DIAGRAM, & EMERGENCY PREEMPTION SEQUENCE - IL ROUTE 19 (IRVING PARK ROAD) AT LINCOLN AVENUE/SUNNYDALE BOULEVARD
- TRAFFIC SIGNAL MODERNIZATION PLAN - IL ROUTE 19 (IRVING PARK ROAD) AT EAST AVENUE
- SCHEDULE OF QUANTITIES, CABLE PLAN, PHASE DESIGNATION DIAGRAM, & EMERGENCY PREEMPTION SEQUENCE - IL ROUTE 19 (IRVING PARK ROAD) AT EAST AVENUE
- TRAFFIC SIGNAL MODERNIZATION PLAN - U.S. ROUTE 20 (LAKE ST) AT PARK AVENUE
- SCHEDULE OF QUANTITIES, CABLE PLAN, PHASE DESIGNATION DIAGRAM, & EMERGENCY PREEMPTION SEQUENCE - U.S. ROUTE 20 (LAKE ST) AT PARK AVENUE
- TEMPORARY INTERCONNECT PLAN - IL ROUTE 19 (IRVING PARK ROAD) BETWEEN BARTLETT ROAD AND EAST AVENUE
- 26.-27. INTERCONNECT PLAN - IL ROUTE 19 (IRVING PARK ROAD) BETWEEN BARTLETT ROAD AND EAST AVENUE
- INTERCONNECT SCHEMATIC - IL ROUTE 19 (IRVING PARK ROAD) BETWEEN BARTLETT ROAD AND EAST AVENUE
- DISTRICT ONE MAST ARM MOUNTED STREET NAME SIGNS
- 30.-32. DISTRICT ONE DETAILS

STATE OF ILLINOIS
DEPARTMENT OF TRANSPORTATION
DIVISION OF HIGHWAYS

PLANS FOR PROPOSED FEDERAL AID HIGHWAY

DISTRICT 1

HIGHWAY SAFETY IMPROVEMENT PROJECT TRAFFIC SIGNAL MODERNIZATION

VARIOUS INTERSECTIONS ON IL RTE 19 (IRVING PARK RD) FROM EAST AV TO BARTLETT RD & US RTE 20 (LAKE ST) AT PARK AVENUE VILLAGES OF STREAMWOOD, HANOVER PARK, & BARTLETT, ILLINOIS

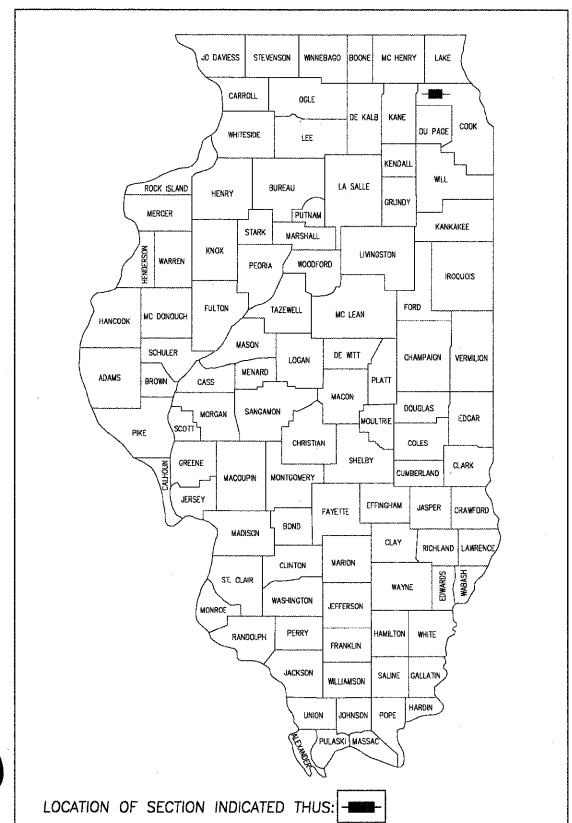
COOK COUNTY

SECTION: 2010-005TS


JOB NO. D-91-450-10

*FAU 1312/
FAP 345*

PROJECT: HSIP-0005(831)



LOCATION MAP
(NOT TO SCALE)



SIGNED: Kevin L. Belgrave
DATE: 10/12/2010

EXPIRES: 11/30/2011

GHA GEWALT HAMILTON ASSOCIATES, INC.
850 Forest Edge Drive • Vernon Hills, IL 60061
Consulting Engineers & Surveyors
847-478-9700
FAX: 847-478-9701

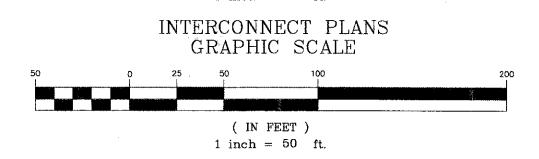

CONTRACT NO. 60K23

JOINT UTILITY LOCATING INFORMATION FOR EXCAVATORS
Call 48 hours before you dig (Excluding Sat., Sun., & Holidays)
1-800-892-0123

IDOT STANDARDS:

000001-06	STANDARD SYMBOLS, ABBREVIATIONS, & PATTERNS
001006	DECIMAL OF AN INCH OF A FOOT
442201-03	CLASS C AND D PATCHES
701001-02	OFF-ROAD OPERATIONS 2L, 2W, >15' AWAY
701006-03	OFF-ROAD OPERATIONS 2L, 2W, 15' TO 24" FROM PAVEMENT EDGE
701011-02	OFF-ROAD MOVING OPERATIONS, 2L, 2W, DAY ONLY
701301-04	LANE CLOSURE 2L, 2W, SHORT TIME OPERATIONS
701501-06	URBAN LANE CLOSURE 2L, 2W UNDIVIDED
701606-07	URBAN LANE CLOSURE MULTILANE 2W WITH MOUNTABLE MEDIAN
701701-07	URBAN LANE CLOSURE MULTILANE INTERSECTION
701801-04	LANE CLOSURE MULTILANE 1W OR 2W CROSSWALK OR SIDEWALK CLOSURE
701901-01	TRAFFIC CONTROL DEVICES
720001-01	SIGN PANEL MOUNTING DETAIL
720006-02	SIGN PANEL ERECTION DETAIL
780001-02	TYPICAL PAVEMENT MARKINGS
814001-02	HANDHOLE
857001-01	STANDARD PHASE DESIGNATION DIAGRAMS AND PHASE SEQUENCES
857006-01	SUPERVISED RAILROAD INTERCONNECT CIRCUIT
862001-01	UNINTERRUPTIBLE POWER SUPPLY (UPS)
873001-02	TRAFFIC SIGNAL GROUNDING & BONDING
877001-04	STEEL MAST ARM ASSEMBLY AND POLE, 16' THROUGH 55'
878001-07	CONCRETE FOUNDATION DETAILS
880001-01	SPAN WIRE MOUNTED SIGNALS AND FLASHING BEACON INSTALLATION
880006-01	TRAFFIC SIGNAL MOUNTING DETAILS
886001-01	DETECTOR LOOP INSTALLATIONS

FULL SIZE PLANS HAVE BEEN PREPARED USING STANDARD ENGINEERING SCALES. REDUCED SIZED PLANS WILL NOT CONFORM TO STANDARD SCALES. IN MAKING MEASUREMENTS ON REDUCED PLANS, THE BELOW SCALES MAY BE USED.



STATE OF ILLINOIS
DEPARTMENT OF TRANSPORTATION
DIVISION OF HIGHWAYS

SUBMITTED: Oct 29 2010
Dennis M. O'Keefe, P.E.
DEPUTY DIRECTOR OF HIGHWAYS, REGION ENGINEER

December 10 2010
Scott E. Stitt, P.E.
Acting ENGINEER OF DESIGN AND ENVIRONMENT

December 10 2010
Christina M. Reed, P.E.
DIRECTOR OF HIGHWAYS, CHIEF ENGINEER

**PRINTED BY THE AUTHORITY
OF THE STATE OF ILLINOIS**

FILE NAME = 4085.862-866-DT1.dwg	USER NAME = ZACH WALLSTEN	DESIGNED - JRD	REVISED -	STATE OF ILLINOIS DEPARTMENT OF TRANSPORTATION	TITLE SHEET	F.A.P. RT# VARIES	SECTION 2010-005TS	COUNTY COOK	TOTAL SHEETS 32	SHEET NO. 1
PLOT SCALE = 1" = .0833'		CHECKED - KLB	REVISED -	SCALE: N.A. SHEET NO. OF SHEETS STA. TO STA.		ILLINOIS FED. AID PROJECT		CONTRACT # 60K23		
PLOT DATE = 10/12/2010		DATE - 10/12/2010	REVISED -							