

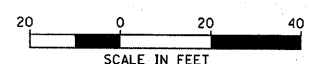
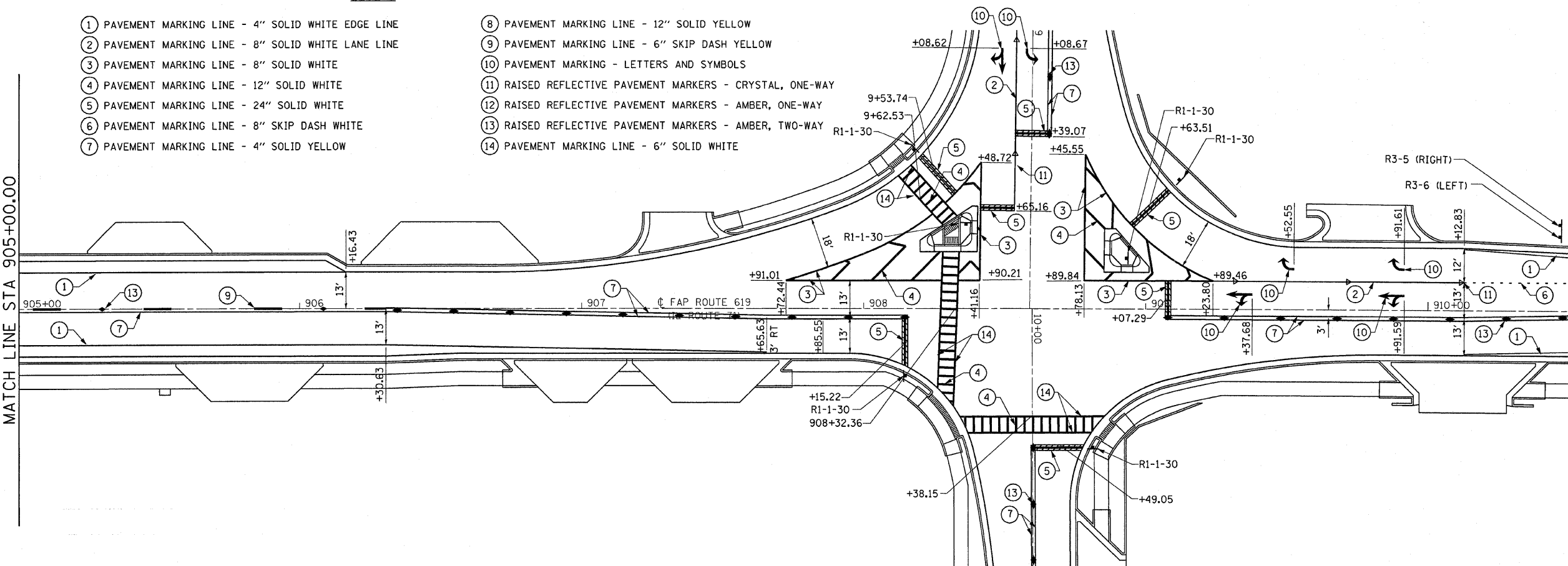
F.A.P. RTE.	SECTION	COUNTY	TOTAL SHEETS	SHEET NO.
619	70 RS-5 & I	LASALLE	214	96
STA. 905+00.00		TO STA. 915+00.00		
FED. ROAD DIST. NO. 3		ILLINOIS	FED. AID PROJECT	

LEGEND

- ① PAVEMENT MARKING LINE - 4" SOLID WHITE EDGE LINE
- ② PAVEMENT MARKING LINE - 8" SOLID WHITE LANE LINE
- ③ PAVEMENT MARKING LINE - 8" SOLID WHITE
- ④ PAVEMENT MARKING LINE - 12" SOLID WHITE
- ⑤ PAVEMENT MARKING LINE - 24" SOLID WHITE
- ⑥ PAVEMENT MARKING LINE - 8" SKIP DASH WHITE
- ⑦ PAVEMENT MARKING LINE - 4" SOLID YELLOW
- ⑧ PAVEMENT MARKING LINE - 12" SOLID YELLOW
- ⑨ PAVEMENT MARKING LINE - 6" SKIP DASH YELLOW
- ⑩ PAVEMENT MARKING - LETTERS AND SYMBOLS
- ⑪ RAISED REFLECTIVE PAVEMENT MARKERS - CRYSTAL, ONE-WAY
- ⑫ RAISED REFLECTIVE PAVEMENT MARKERS - AMBER, ONE-WAY
- ⑬ RAISED REFLECTIVE PAVEMENT MARKERS - AMBER, TWO-WAY
- ⑭ PAVEMENT MARKING LINE - 6" SOLID WHITE

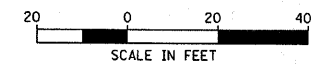
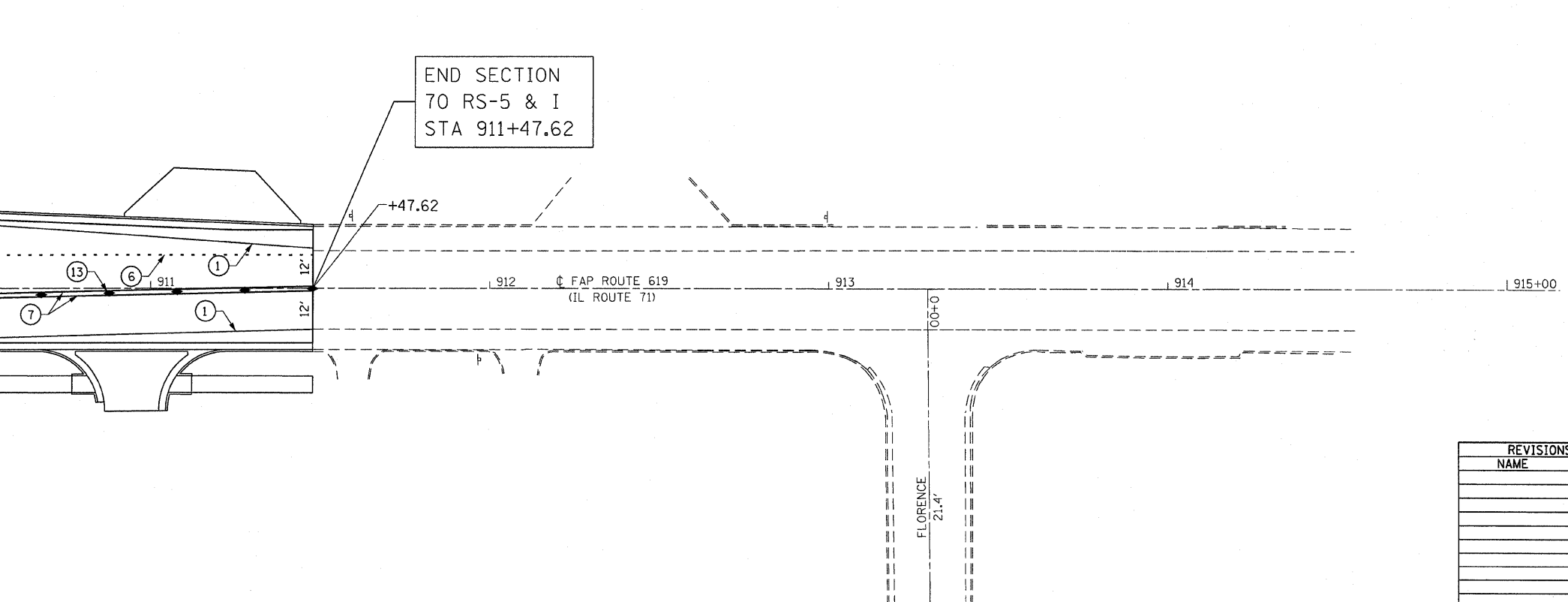
MATCH LINE STA 905+00.00

MATCH LINE STA 910+50.00



MATCH LINE STA 910+50.00

END SECTION
70 RS-5 & I
STA 911+47.62



REVISIONS	
NAME	DATE

ILLINOIS DEPARTMENT OF TRANSPORTATION
SIGNING & PAVEMENT MARKING
FAP ROUTE 619 (IL ROUTE 71 /351)
SECTION NO. 70 RS-5 & I
LASALLE COUNTY

SCALE: VERT. _____
HORIZ. _____
DATE _____
DRAWN BY BANDY
CHECKED BY STEUART