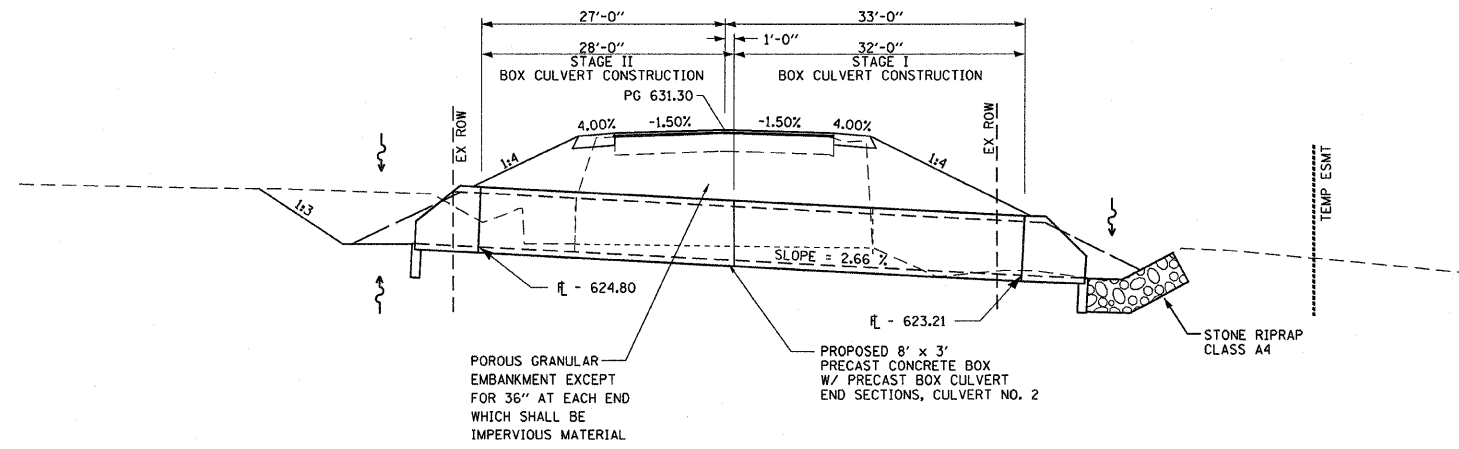
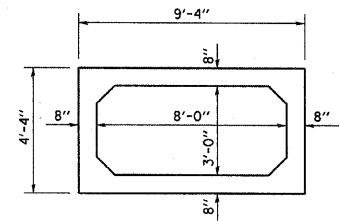


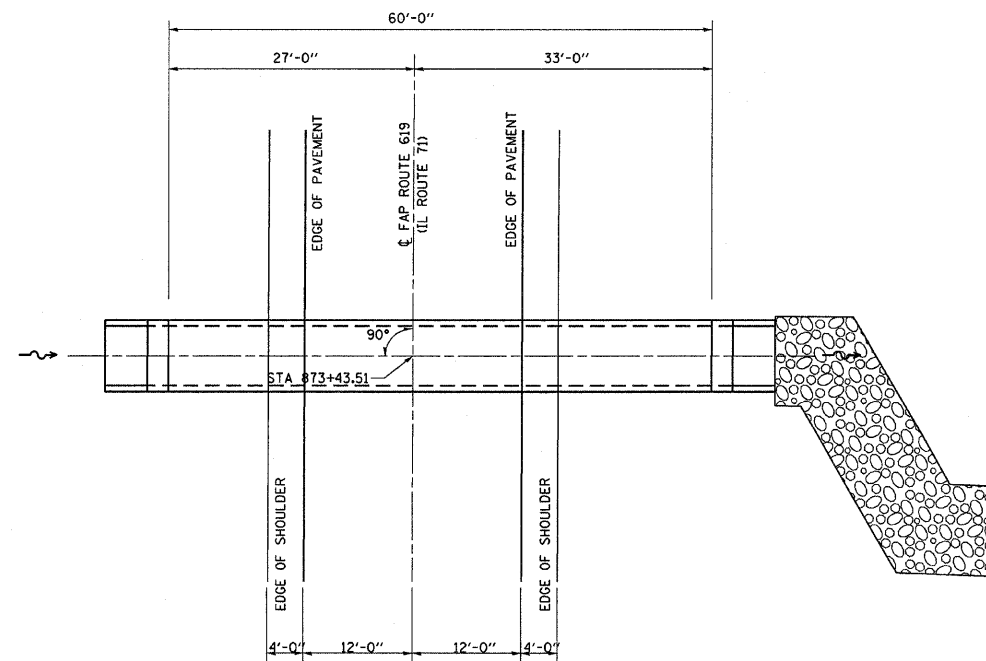
F.A. RTE.	SECTION	COUNTY	TOTAL SHEETS	SHEET NO.
619	70 RS-5 & I	LASALLE	2-14	105
STA.		TO STA.		
FED. ROAD DIST. NO.	ILLINOIS	FED. AID PROJECT		



ELEVATION VIEW



SECTION THRU BARREL



PLAN VIEW

REVISIONS	
NAME	DATE

ILLINOIS DEPARTMENT OF TRANSPORTATION  
**8' X 3' PRECAST CONCRETE BOX  
 CULVERT DETAILS STA 873+43.51**

FAP 619 (IL ROUTE 71/351)  
 SECTION NO. 70 RS-5 & I  
 LASALLE COUNTY

SCALE: VERT.  
 HORIZ.  
 DATE

DRAWN BY BANDY  
 CHECKED BY STEUART

PLT DATE = Aug 23, 2010 10:26:43 AM  
 PLT SCALE = 50.0000 / 1" = 100'  
 USER NAME = bergentino.je