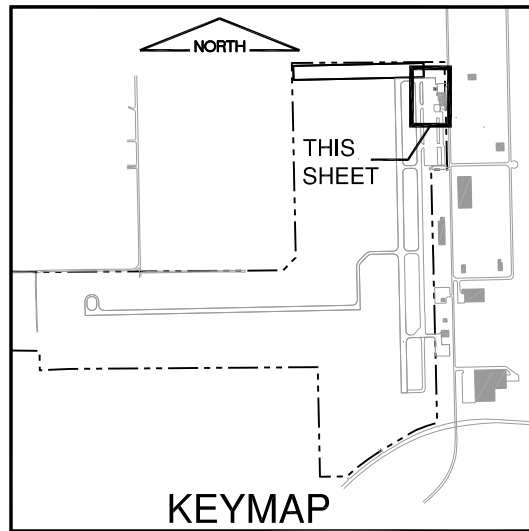


TA006

REVISIONS

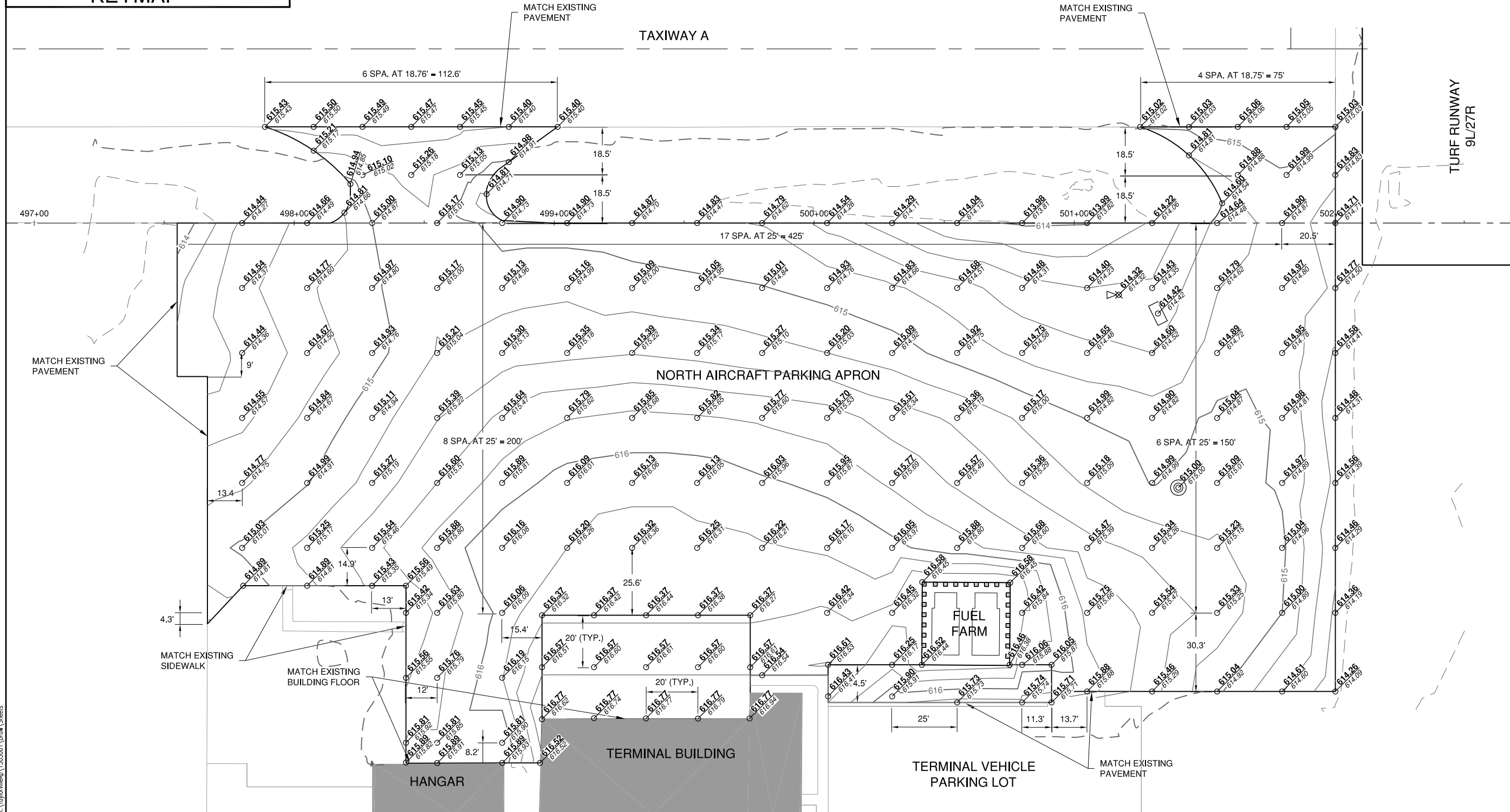
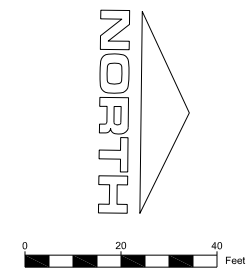
NUMBER	BY	DATE

0 1 2
 THIS BAR IS EQUAL TO 2"
 AT FULL SCALE (34X22).



LEGEND

- PROPOSED ELEVATION
- EXISTING ELEVATION
- PROPOSED CONTOURS
- EXISTING CONTOURS
- EXISTING INLET
- EXISTING MONITORING WELL
- EXISTING MANHOLE



TAYLORVILLE MUNICIPAL AIRPORT
TAYLORVILLE, ILLINOIS
REHABILITATE NORTH PORTION OF AIRCRAFT PARKING APRON
PROPOSED STAKING PLAN

© Copyright CMT, Inc.

CMT
 CRAWFORD, MURPHY & TILLY, INC.
 CONSULTING ENGINEERS
 License No. 184-000613

DESIGN BY:	AJH
DRAWN BY:	CMT
CHECKED BY:	CBG
APPROVED BY:	CET
DATE:	NOVEMBER 14, 2014
JOB No:	13050-01
IL PROJ. NO.	TAZ-4342
SBG NO.	3-17-SBGP-XX
SHEET	09 OF 14 SHEETS

K:\Taylorville\1305001\Draw Sheets