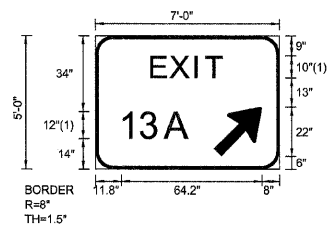


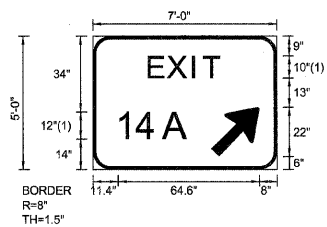
FONT:  
(1) ClearviewHwy-5-W

EB-WP-25  
308+50



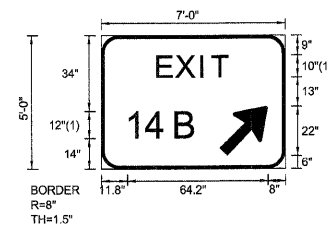
FONT:  
(1) ClearviewHwy-5-W

EB-WP-31  
339+50



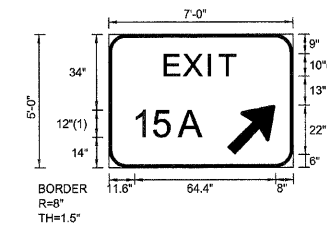
FONT:  
(1) ClearviewHwy-5-W

EB-WP-38  
407+60



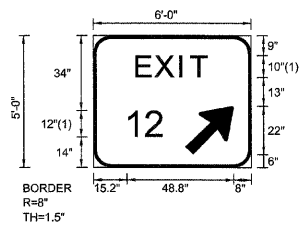
FONT:  
(1) ClearviewHwy-5-W

EB-WP-40  
418+20



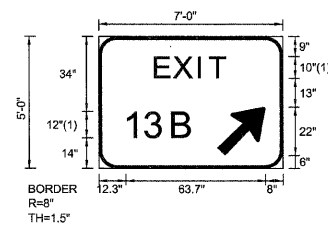
FONT:  
(1) ClearviewHwy-5-W

EB-WP-46  
447+90



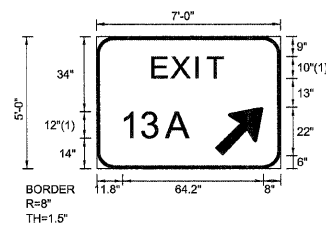
FONT:  
(1) ClearviewHwy-5-W

WB-WP-27  
293+60



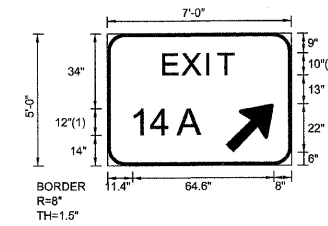
FONT:  
(1) ClearviewHwy-5-W

WB-WP-34  
348+90



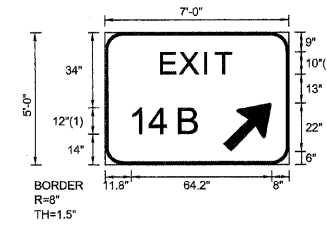
FONT:  
(1) ClearviewHwy-5-W

WB-WP-38  
368+50



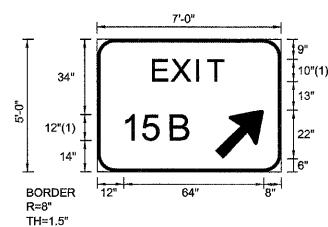
FONT:  
(1) ClearviewHwy-5-W

WB-WP-47  
411+50



FONT:  
(1) ClearviewHwy-5-W

WB-WP-49  
422+00



FONT:  
(1) ClearviewHwy-5-W

WB-WP-54  
470+50

FILE NAME =	DESIGNED - SEW	REVISED -
\$FILEL\$	DRAWN - SEW	REVISED -
USER NAME = \$USER\$	CHECKED - FML	REVISED -
PLOT DATE = \$DATE\$	DATE - 12/2009	REVISED -



STATE OF ILLINOIS  
DEPARTMENT OF TRANSPORTATION

SIGNING DETAILS

SCALE: N.T.S. SHEET NO. 53 OF 58 SHEETS STA. TO STA.

F.A.I. RTE.	SECTION	COUNTY	TOTAL SHEETS	SHEET NO.
290	2009-099BR	COOK/DUPAGE	394	381
FED. ROAD DIST. NO. ILLINOIS FED. AID PROJECT			CONTRACT NO. 60157	