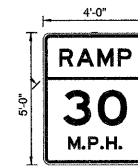

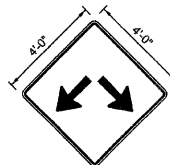


NAME	STATION	NAME	STATION	NAME	STATION	NAME	STATION	NAME	STATION	NAME	STATION	NAME	STATION	NAME	STATION	NAME	STATION	NAME	STATION
WB-PM-132B	1120+80			EB-TS-113B	1106+90			EB-PM-117A	1127+98	WB-TS-125C	1079+39	EB-PM-120A	1148+73			EB-PM-123D	1167+46		
WB-TS-142A	1195+00							WB-PM-125B	1079+39	WB-PM-134B	1134+51					EB-PM-125A	1178+98		
																EB-TS-125B	1178+98		



NAME	STATION	NAME	STATION	NAME	STATION	NAME	STATION	NAME	STATION	NAME	STATION	NAME	STATION	NAME	STATION	NAME	STATION	NAME	STATION
EB-PM-111A	1103+91			EB-WP-125C	1184+00			EB-PM-109A	1083+10	WB-TS-128A	1100+00			EB-WP-109B	1085+67	EB-WP-123C	1163+84	WB-TS-140B	1178+75
WB-TS-134C	1136+18			EB-PM-125D	1184+00			EB-WP-110B	1096+00	WB-PM-129A	1117+00			EB-WP-110A	1095+31	WB-TS-126A	1088+30		
WB-PM-142B	1193+49			EB-PM-133A	1208+20			EB-PM-116A	1123+31	WB-PM-135A	1138+32			EB-WP-113D	1115+92	WB-TS-127A	1096+87		
				EB-TS-133B	1210+38			EB-WP-119B	1144+14	WB-PM-139A	1166+30			EB-WP-118B	1136+11	WB-TS-132C	1127+29		
								EB-PM-124B	1174+20	WB-TS-145A	1203+10					WB-WP-136A	1146+34		



NAME	STATION	NAME	STATION	NAME	STATION	NAME	STATION
WB-WP-148	1210+78			EB-BM-136	1211+18		

FILE NAME =	DESIGNED - SEW	REVISED -
*FILE#*	DRAWN - SEW	REVISED -
USER NAME = #USER#	CHECKED - SEW	REVISED -
PLOT DATE = #DATE#	DATE - 1/25/10	REVISED -



STATE OF ILLINOIS  
DEPARTMENT OF TRANSPORTATION

SIGNING DETAILS

SCALE: N.T.S. SHEET NO. 44 OF 46 SHEETS STA. TO STA.

F.A.I. RTE.	SECTION	COUNTY	TOTAL SHEETS	SHEET NO.
290	(2525, ETC., 2727) RS-8	COOK	201	151
FED. ROAD DIST. NO. [ILLINOIS] FED. AID PROJECT			CONTRACT NO. 60K11	