

02-27-2026 LETTING ITEM 019

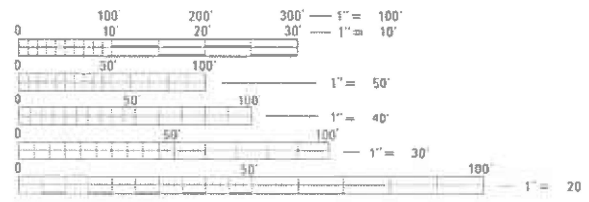
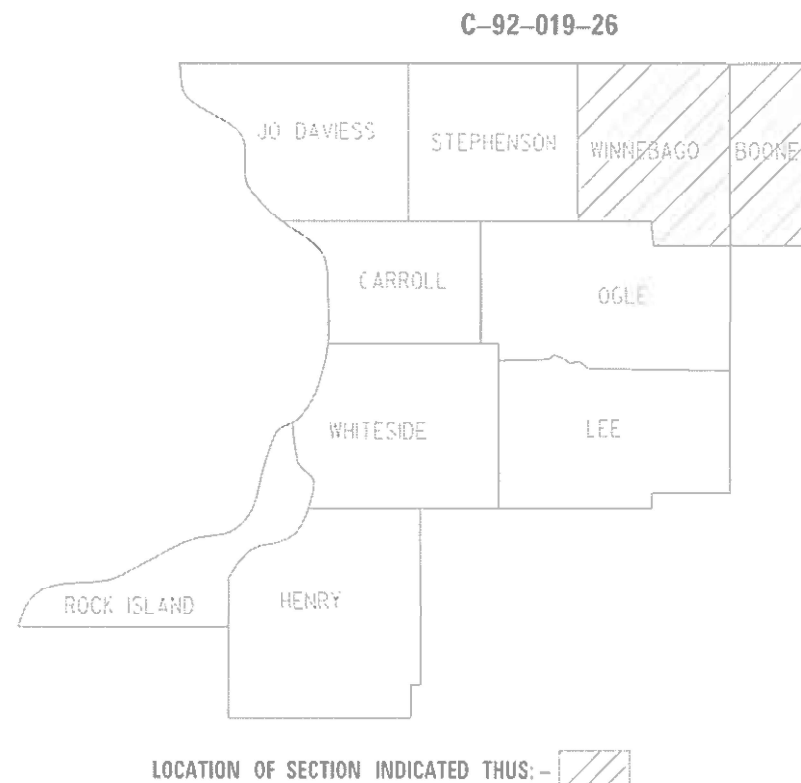
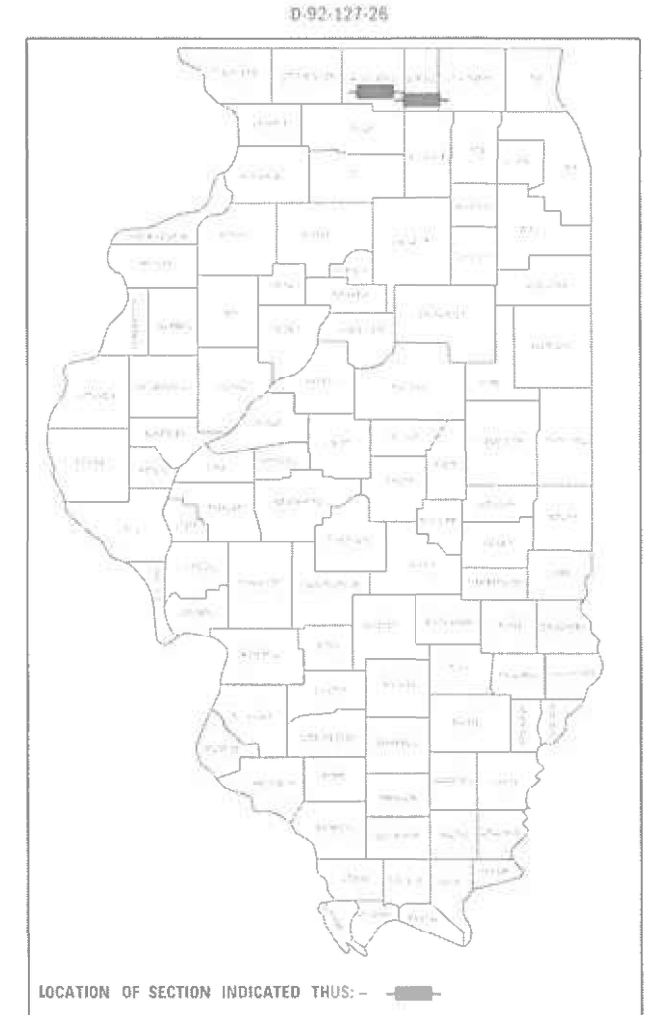
STATE OF ILLINOIS
DEPARTMENT OF TRANSPORTATION

SECTION	NO.	TOTAL SHEETS	SHEET NO.
D2 BC 2026-09	10	10	1
CONTRACT NO. 64V13			

FOR INDEX OF SHEETS, SEE SHEET NO. 2
FOR STATE STANDARDS, SEE SHEET NO. 2

PROPOSED HIGHWAY PLANS

VARIOUS ROUTES
SECTION D2 BC 2026-09
PROJECT:
TYPE of IMPROVEMENT: BRIDGE WASHING
WINNEBAGO & BOONE COUNTIES



FULL SIZE PLANS HAVE BEEN PREPARED USING STANDARD ENGINEERING SCALES. REDUCED SIZED PLANS WILL NOT CONFORM TO STANDARD SCALES. IN MAKING MEASUREMENTS ON REDUCED PLANS, THE ABOVE SCALES MAY BE USED.

J.U.L.I.E.
JOINT UTILITY LOCATION INFORMATION FOR EXCAVATION
1-800-892-0123
OR 811

PROJECT ENGINEER: DAVID DOSS (815) 284-5416
PROJECT MANAGER: DERRICK LOPEZ (815) 284-5398

CONTRACT NO. 64V13

STATE OF ILLINOIS
DEPARTMENT OF TRANSPORTATION

SUBMITTED Nov 20 20 25
Jucha Shroy
REGIONAL ENGINEER

January 23 20 26
[Signature]
ENGINEER OF DESIGN AND ENVIRONMENT

January 23 20 26
[Signature]
DIRECTOR OF HIGHWAYS PROJECT IMPLEMENTATION

PRINTED BY THE AUTHORITY
OF THE STATE OF ILLINOIS

SUMMARY OF QUANTITIES

PAYCODE	DESCRIPTION	UNITS	WINNEBAGO COUNTY 0047 100% STATE	BOONE COUNTY 0047 100% STATE	TOTAL
59200101	BRIDGE WASHING NO. 1	EACH	1		1
59200102	BRIDGE WASHING NO. 2	EACH	1		1
59200103	BRIDGE WASHING NO. 3	EACH	1		1
59200104	BRIDGE WASHING NO. 4	EACH	1		1
59200105	BRIDGE WASHING NO. 5	EACH	1		1
59200106	BRIDGE WASHING NO. 6	EACH	1		1
59200107	BRIDGE WASHING NO. 7	EACH	1		1
59200108	BRIDGE WASHING NO. 8	EACH	1		1
59200109	BRIDGE WASHING NO. 9	EACH		1	1
67100100	MOBILIZATION	L SUM	0.90	0.10	1
70100450	TRAFFIC CONTROL AND PROTECTION, STANDARD 701201	L SUM	0.50	0.50	1
70100800	TRAFFIC CONTROL AND PROTECTION, STANDARD 701401	L SUM	1		1
70100825	TRAFFIC CONTROL AND PROTECTION, STANDARD 701456	L SUM	1		1
70102620	TRAFFIC CONTROL AND PROTECTION, STANDARD 701501	L SUM	1		1
70102630	TRAFFIC CONTROL AND PROTECTION, STANDARD 701601	L SUM	1		1

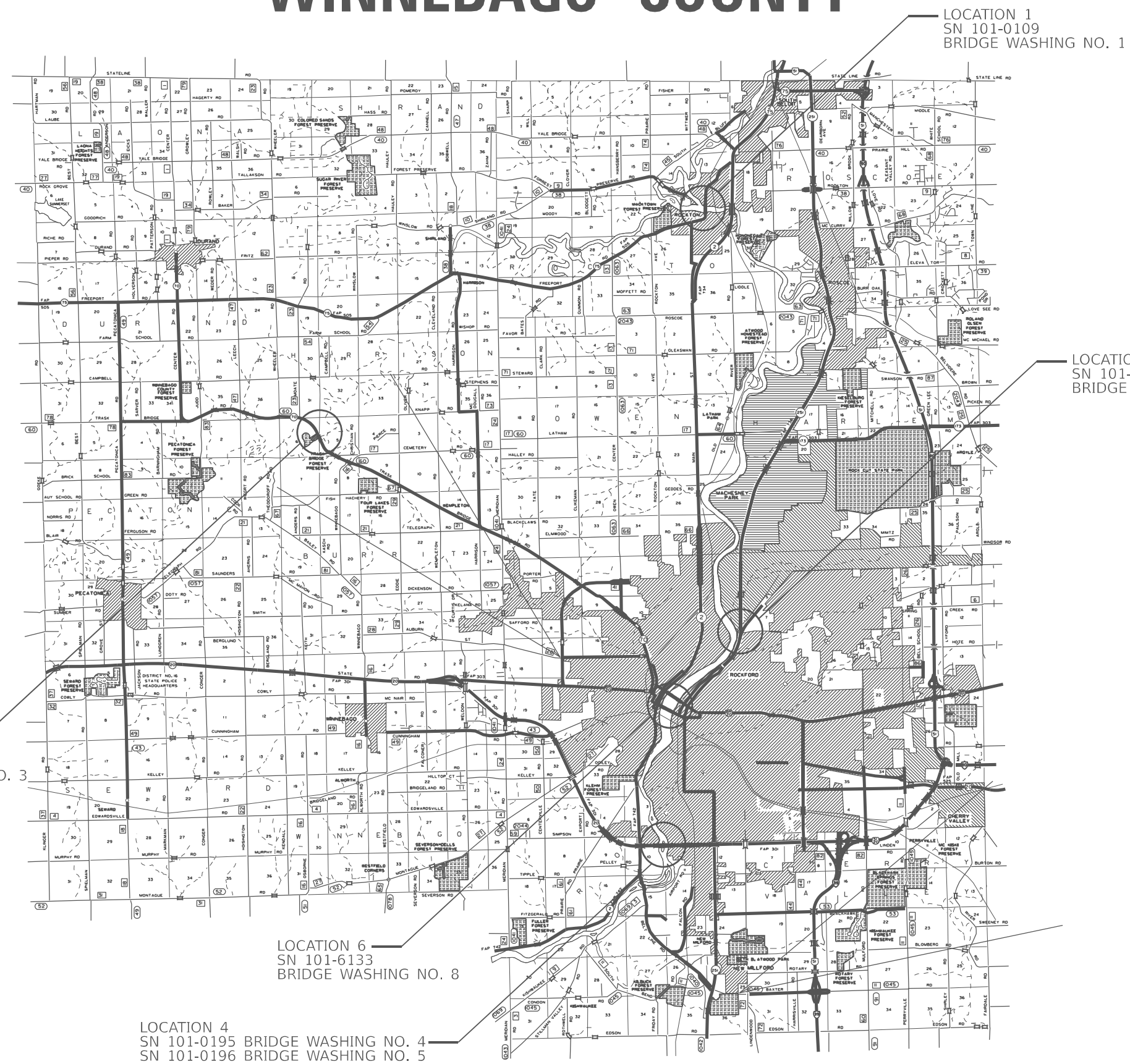
MODEL: Default
 FILE: \\detroit-beafray.com\P\INDOT\Documents\DOT 0 ces\District 2\ORBD Projects\Operations\Bridges Section\Bridges Washing Contracts\2025\February Letting\64V13 Bridge Washing at various locations (9)\CADD\64V13-shc-cover.dgn

SCHEDULE OF QUANTITIES

PAY ITEM	PROJECT LOCATION	SN	FACILITY CARRIED	FEATURE CROSSED	BRIDGE LOCATION	TRAFFIC CONTROL
BRIDGE WASHING NO. 1	1	101-0109	ILL 75	ROCK RIVER	IN ROCKTON	701501
BRIDGE WASHING NO. 2	2	101-0123	FOREST HILLS RD SB	IL 251 NB	IN ROCKFORD	701456
BRIDGE WASHING NO. 3	3	101-0165	IL 70 (TRASK BRG RD)	PECATONICA RIVER	5 MI S. OF DURAND	701201
* BRIDGE WASHING NO. 4	4	101-0195	US 20 EB	W CHANNEL ROCK RIVER	.5 MI E OF IL 2	701400 & 701401
* BRIDGE WASHING NO. 5		101-0196	US 20 WB	W CHANNEL ROCK RIVER	.5 MI E OF ILL 2	701400 & 701401
* BRIDGE WASHING NO. 6	5	101-0197	US 20 EB	E CHANNEL ROCK RIVER	.7 MI E OF ILL 2	701400 & 701401
* BRIDGE WASHING NO. 7		101-0198	US 20 WB	E CHANNEL ROCK RIVER	.7 MI E OF ILL 2	701400 & 701401
* BRIDGE WASHING NO. 8	6	101-6133	CHESTNUT ST	ROCK RIVER	0.1 MI E OF MAIN ST	701601
BRIDGE WASHING NO. 9	7	004-0013	US BR 20	KISHWAUKEE RIVER	E EDGE OF BELVIDERE	701201

* SEE SPECIAL PROVISIONS FOR WORK HOUR RESTRICTIONS

WINNEBAGO COUNTY



LOCATION 3
SN 101-0165
BRIDGE WASHING NO. 3

LOCATION 1
SN 101-0109
BRIDGE WASHING NO. 1

LOCATION 2
SN 101-0123
BRIDGE WASHING NO. 2

LOCATION 6
SN 101-6133
BRIDGE WASHING NO. 8

LOCATION 4
SN 101-0195 BRIDGE WASHING NO. 4
SN 101-0196 BRIDGE WASHING NO. 5
LOCATION 5
SN 101-0197 BRIDGE WASHING NO. 6
SN 101-0198 BRIDGE WASHING NO. 7

MODEL: Default
 FILE NAME: p:\win\dot\documents\DOT 0 ces\District 2\ORD Projects\Operations\Bridges Section\Bridges Washing at various locations (9)\CADD\64V13\br-coverage.dgn

USER NAME = David.Doss	DESIGNED -	REVISED -
	DRAWN -	REVISED -
PLOT SCALE = \$SCALE\$	CHECKED -	REVISED -
PLOT DATE = 10/27/2025	DATE -	REVISED -

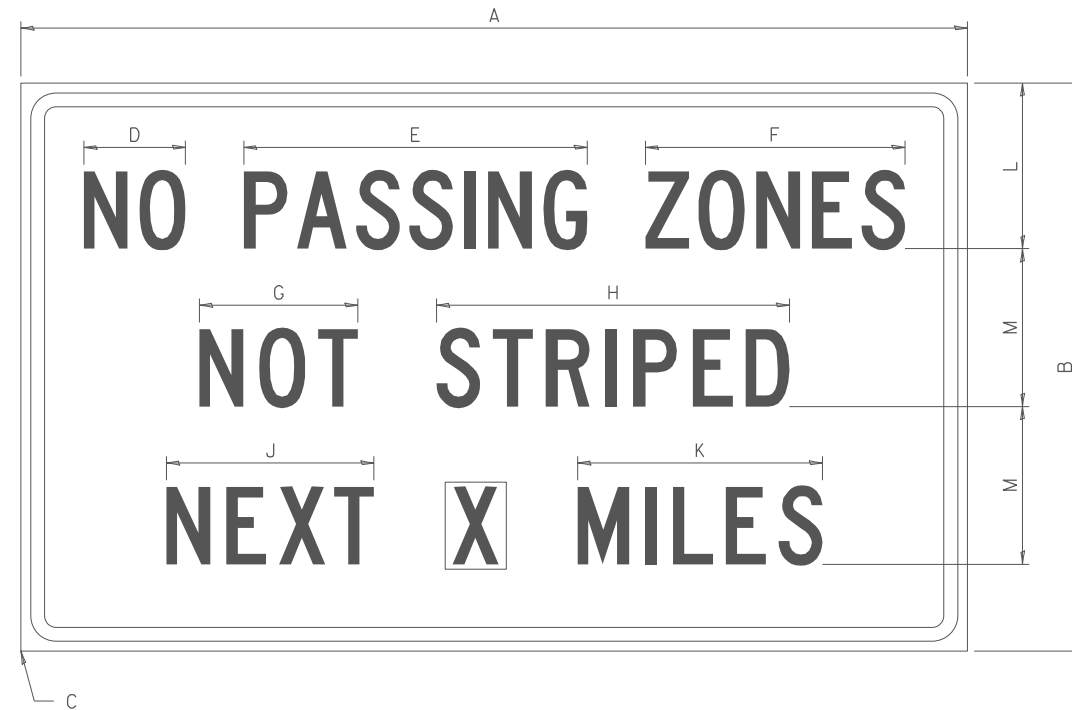
STATE OF ILLINOIS
DEPARTMENT OF TRANSPORTATION

WINNEBAGO COUNTY	
LOCATION MAP	
SCALE:	SHEET OF SHEETS STA. TO STA.

F.A. RTE.	SECTION	COUNTY	TOTAL SHEETS	SHEET NO.
VAR.	D2 BC 2026-09	WINN/BOONE	10	5
CONTRACT NO. 64V13				
ILLINOIS FED. AID PROJECT				

WORK ZONE SIGN DETAILS

ILLINOIS STANDARD G20-I100



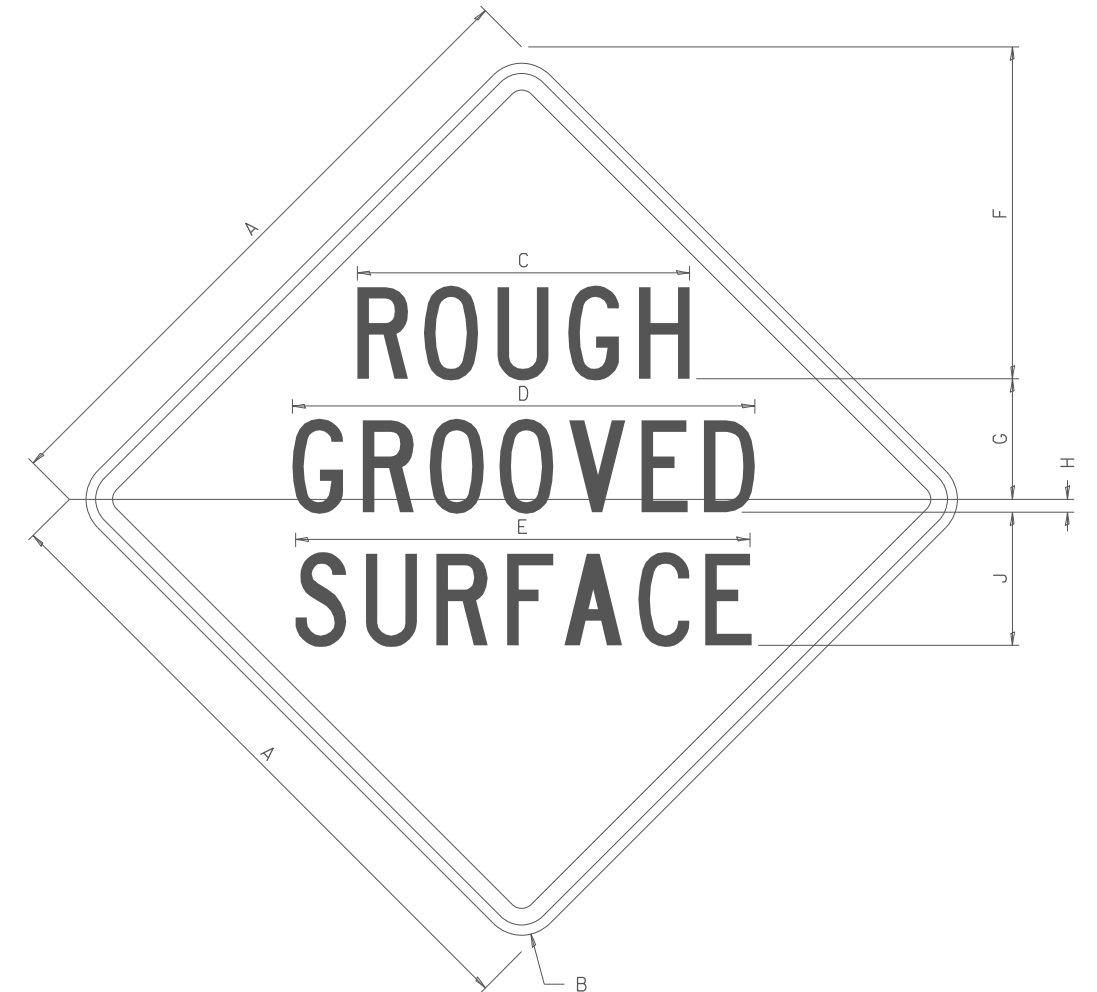
COLOR LEGEND AND BORDER BACKGROUND BLACK ORANGE NON-REFLECTORIZED REFLECTORIZED

SIGN SIZE	DIMENSIONS											
	A	B	C	D	E	F	G	H	J	K	L	M
60 x 36	60.00	36.00	2.25	6.4	21.80	16.40	10.00	22.40	13.20	15.50	10.50	10.00

SIGN SIZE	SERIES BY LINE			MARGIN	BORDER
	1	2	3		
60 x 36	5C	5C	5C	0.625	0.875

Sign not to scale

ILLINOIS STANDARD W8-I107



COLOR LEGEND AND BORDER BACKGROUND BLACK ORANGE NON-REFLECTORIZED REFLECTORIZED

SIGN SIZE	DIMENSIONS								
	A	B	C	D	E	F	G	H	J
48 x 48	48.00	3.00	25.00	34.80	34.20	24.94	9.00	1.00	10.00

SIGN SIZE	SERIES BY LINE			MARGIN	BORDER
	1	2	3		
48 x 48	7C	7C	7C	1.250	0.750

Sign not to scale

GENERAL NOTES

All work to furnish and install these signs shall be included in the cost of the specified traffic control standards and shall not be paid separately.

All Illinois Standard signs shall conform to the latest edition of the "Illinois Standard Highway Signs Book" in effect on the date of invitation for bids.

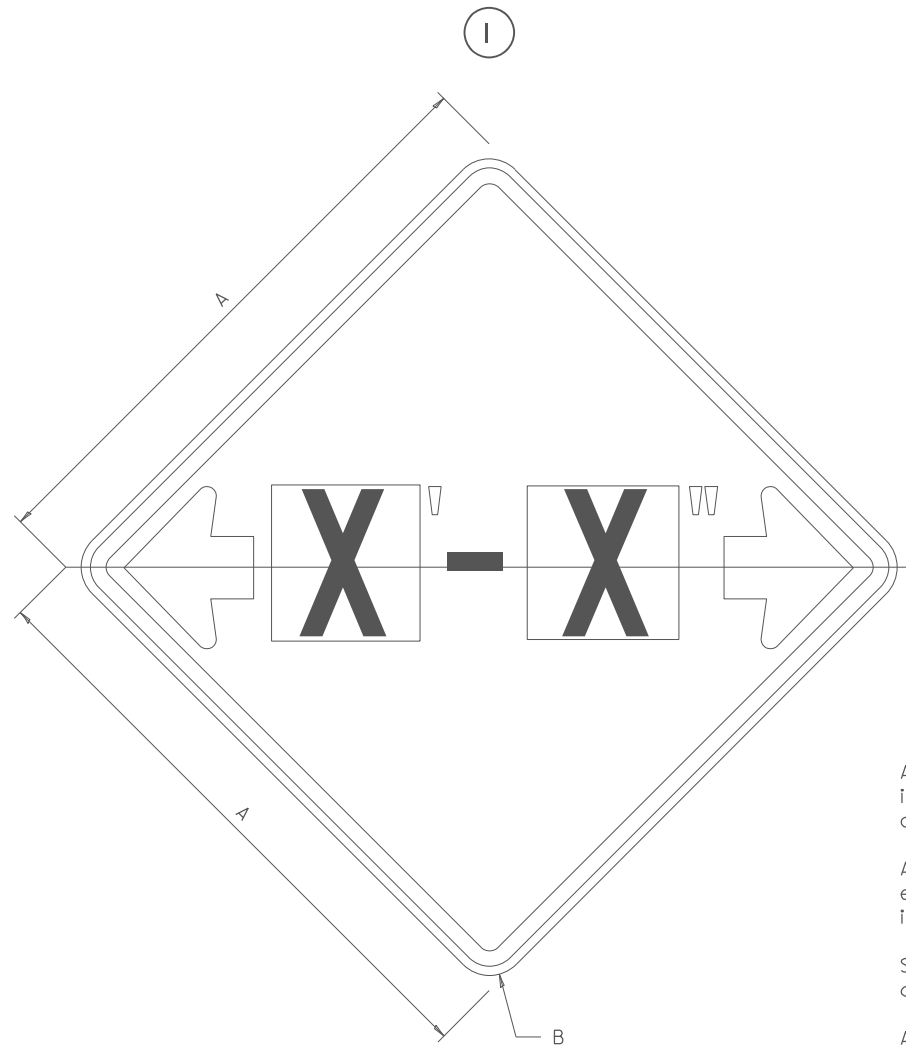
Signs shall meet the applicable portions of Sections 701 and 720 of the Standard Specifications.

All dimensions are in inches unless otherwise noted.

FILE NAME =	USER NAME = David.Doss	DESIGNED -	REVISED - 3-02-16	STATE OF ILLINOIS DEPARTMENT OF TRANSPORTATION	REGION 2 / DISTRICT 2 STANDARD			F.A. RTE.	SECTION	COUNTY	TOTAL SHEETS	SHEET NO.
pw:/illdot-pw.bentley.com/PWIDOT/Documents/IDOT Offices/District 2/ORD Projects/Operations/Drawings/Section/Bridge Washing Control/February Letting/64V13 Bridge Washing at various locations (S&S) (11/15/16)	DRAWN	CHECKED -	REVISED -					VAR.	D2 BC 2026-09	WINN/BOONE	10	7
PLOT SCALE = #SCALE#	CHECKED -	REVISED -	REVISED -		SCALE:			CONTRACT NO. 64V13				
PLOT DATE = 10/27/2025	DATE -	REVISED -	REVISED -		SHEET NO. OF SHEETS	STA. TO STA.	FED. ROAD DIST. NO.		ILLINOIS FED. AID PROJECT			

WORK ZONE SIGN DETAILS

ILLINOIS STANDARD W12-I102



GENERAL NOTES

All work to furnish and install these signs shall be included in the cost of the specified traffic control standards and shall not be paid separately.

All Illinois Standard signs shall conform to the latest edition of the "Illinois Standard Highway Signs Book" in effect on the date of invitation for bids.

Signs shall meet the applicable portions of Sections 701 and 720 of the Standard Specifications.

All dimensions are in inches unless otherwise noted.

COLOR LEGEND AND BORDER BACKGROUND BLACK FL ORANGE NON-REFLECTORIZED REFLECTORIZED

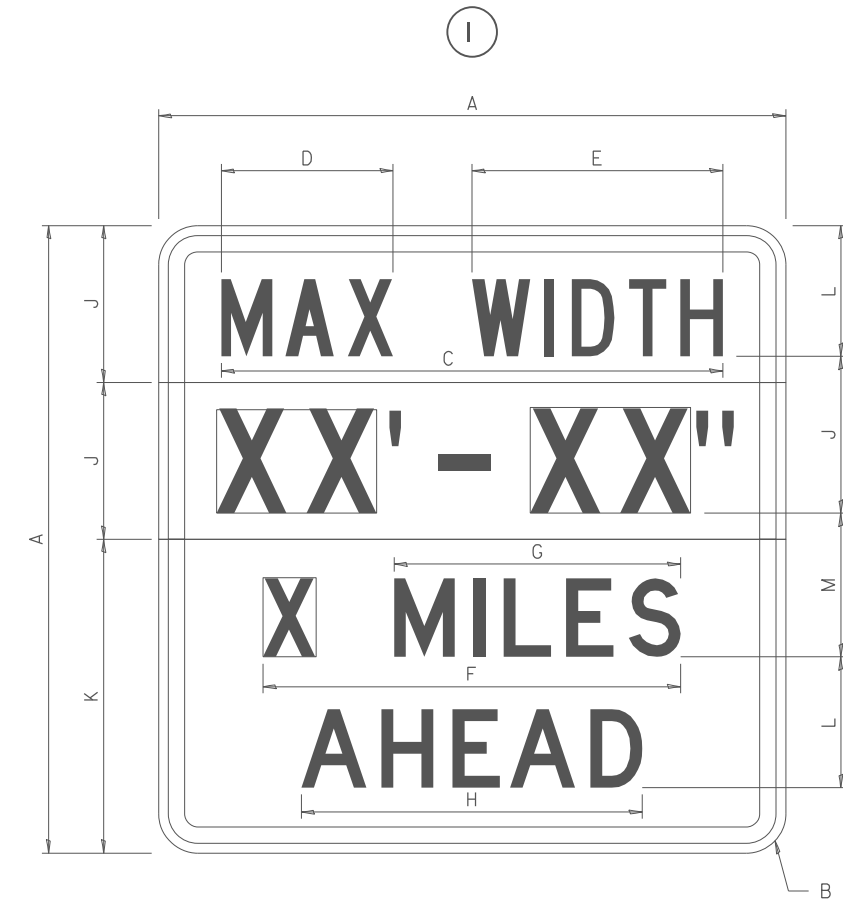
SIGN SIZE	DIMENSIONS	
	A	B
48 x 48	48.00	3.00

① Illinois Standard signs W12-I102 and W12-I103 shall be used as described in the special provisions.

SIGN SIZE	SERIES BY LINE	MARGIN	BORDER
	I		
48 x 48	I2C	0.750	1.250

Sign not to scale

ILLINOIS STANDARD W12-I103



COLOR LEGEND AND BORDER BACKGROUND (WIDTH) BLACK WHITE FL ORANGE NON-REFLECTORIZED REFLECTORIZED REFLECTORIZED

SIGN SIZE	DIMENSIONS											
	A	B	C	D	E	F	G	H	J	K	L	M
48 x 48	48.00	3.00	38.40	13.20	19.20	32.00	22.00	26.20	12.00	24.00	10.00	11.00

SIGN SIZE	SERIES BY LINE				MARGIN	BORDER
	I	2	3	4		
48 x 48	6C	8D	6D	6D	0.750	1.250

Sign not to scale

XX'-XX" WIDTH AND X MILES ARE VARIABLE TOP AND BOTTOM OF BACKGROUND WHITE

FILE NAME =	USER NAME = David.Doss	DESIGNED -	REVISED - 3-02-16	STATE OF ILLINOIS DEPARTMENT OF TRANSPORTATION	REGION 2 / DISTRICT 2 STANDARD	F.A. RTE.	SECTION	COUNTY	TOTAL SHEETS	SHEET NO.
pw:/idot-pw.bentley.com/PWIDOT/Documents/IDOT Offices/District 2/ORD Projects/Operations/Bridge Section/Bridge Washing Control/February Letting/64V13 Bridge Washing at various locations (64V13) (11-13-16)	DRAWN	CHECKED -	REVISED -			VAR.	D2 BC 2026-09	WINN/BOONE	10	8
PLOT SCALE = #SCALE#	DATE -	REVISED -	REVISED -			CONTRACT NO. 64V13				
PLOT DATE = 10/27/2025	DATE -	REVISED -	REVISED -	SCALE:	SHEET NO. OF SHEETS	STA. TO STA.	FED. ROAD DIST. NO.	ILLINOIS	FED. AID PROJECT	

WORK ZONE SIGN DETAILS

ROAD CLOSED TO OVERSIZED LOADS

STOP LINE SIGN FOR TEMPORARY SIGNALS



COLOR LEGEND AND BORDER BACKGROUND BLACK ORANGE NON-REFLECTORIZED REFLECTORIZED

COLOR LEGEND AND BORDER BACKGROUND BLACK WHITE NON-REFLECTORIZED REFLECTORIZED

Permit Loads - Loads Over 13 Feet; 3.0" Radius, 1.3" Border;
 [NO OVERSIZE -] D; [OVERWEIGHT LOADS] D 85% spacing; [XX MILES AHEAD] D;
 Table of letter and object lefts.

SIGN SIZE	SERIES BY LINE		
	1	2	3
24 x 24	4C	4C	4C

Sign not to scale

N	O	O	V	E	R	S	I	Z	E	-
11.7	18.1	30.0	36.2	42.8	48.4	54.4	60.7	63.5	69.5	80.8

O	V	E	R	W	E	I	G	H	T	L	O	A	D	S
2.6	8.6	15.0	20.4	26.2	33.4	38.8	41.3	47.4	53.2	64.5	69.9	75.9	82.9	88.7

X	X	M	I	L	E	S	A	H	E	A	D
7.6	13.6	25.3	32.3	35.1	40.6	46.2	57.9	65.1	71.4	76.6	83.7

Sign not to scale

GENERAL NOTES

All work to furnish and install these signs shall be included in the cost of the specified traffic control standards and shall not be paid separately.

All Illinois Standard signs shall conform to the latest edition of the "Illinois Standard Highway Signs Book" in effect on the date of invitation for bids.

Signs shall meet the applicable portions of Sections 701 and 720 of the Standard Specifications.

All dimensions are in inches unless otherwise noted.

FILE NAME =	USER NAME = David.Doss	DESIGNED -	REVISED - 3-02-16	STATE OF ILLINOIS DEPARTMENT OF TRANSPORTATION	REGION 2 / DISTRICT 2 STANDARD	F.A. RTE.	SECTION	COUNTY	TOTAL SHEETS	SHEET NO.
p:\11dot-pw.bentley.com\PI\DOT\Documents\11DOT Offices\District 2\ORD Projects\Operations\Bridges\Section/Bridge Washing Control\REVISED/February Letting/64V13 Bridge Washing at various locations (8-11-15).dwg	DRAWN	CHECKED -	REVISED -			VAR.	D2 BC 2026-09	WINN/BOONE	10	9
PLOT SCALE = #SCALE#	DATE	REVISOR	DATE			CONTRACT NO. 64V13		FED. ROAD DIST. NO. ILLINOIS FED. AID PROJECT		

**ENTRANCE SIGN FOR USE
WITH TEMPORARY SIGNALS**

WORK ZONE SIGN DETAILS

2



COLOR LEGEND AND BORDER BACKGROUND BLACK ORANGE NON-REFLECTORIZED REFLECTORIZED

2.25" Radius, 0.88" Border, 0.50" Indent;
[CAUTION] D; [ONE LANE ROAD] D;
[FOLLOW TRAFFIC] D; [FLOW] D

2 This sign shall be installed at entrances located between the temporary signals as shown in the staging plans.

Table Of Widths And Spaces

22.31	C	0.62	A	0.94	U	0.94	T	0.94	I	1.17	O	1.17	N	3.36	22.31
	3.36		4.18		3.36		3.04		0.78		3.52		3.36		

8.23	O	1.17	N	1.18	E	3.04
	3.51		3.36		3.04	

5.00	L	0.31	A	0.94	N	1.17	E	3.05
	3.05		4.18		3.36		3.05	

5.00	R	0.93	O	0.94	A	0.93	D	8.23
	3.36		3.52		4.18		3.36	

7.43	F	0.94	O	1.17	L	0.94	L	0.94	O	0.94	W	4.37
	3.04		3.52		3.04		3.05		3.51		4.37	

5.00	T	0.94	R	0.94	A	0.93	F	0.94	F	0.94	I	1.18	C	7.43
	3.05		3.36		4.18		3.05		3.04		0.78		3.35	

27.60	F	0.94	L	0.94	O	0.93	W	27.60
	3.05		3.04		3.52		4.38	

Sign not to scale

GENERAL NOTES

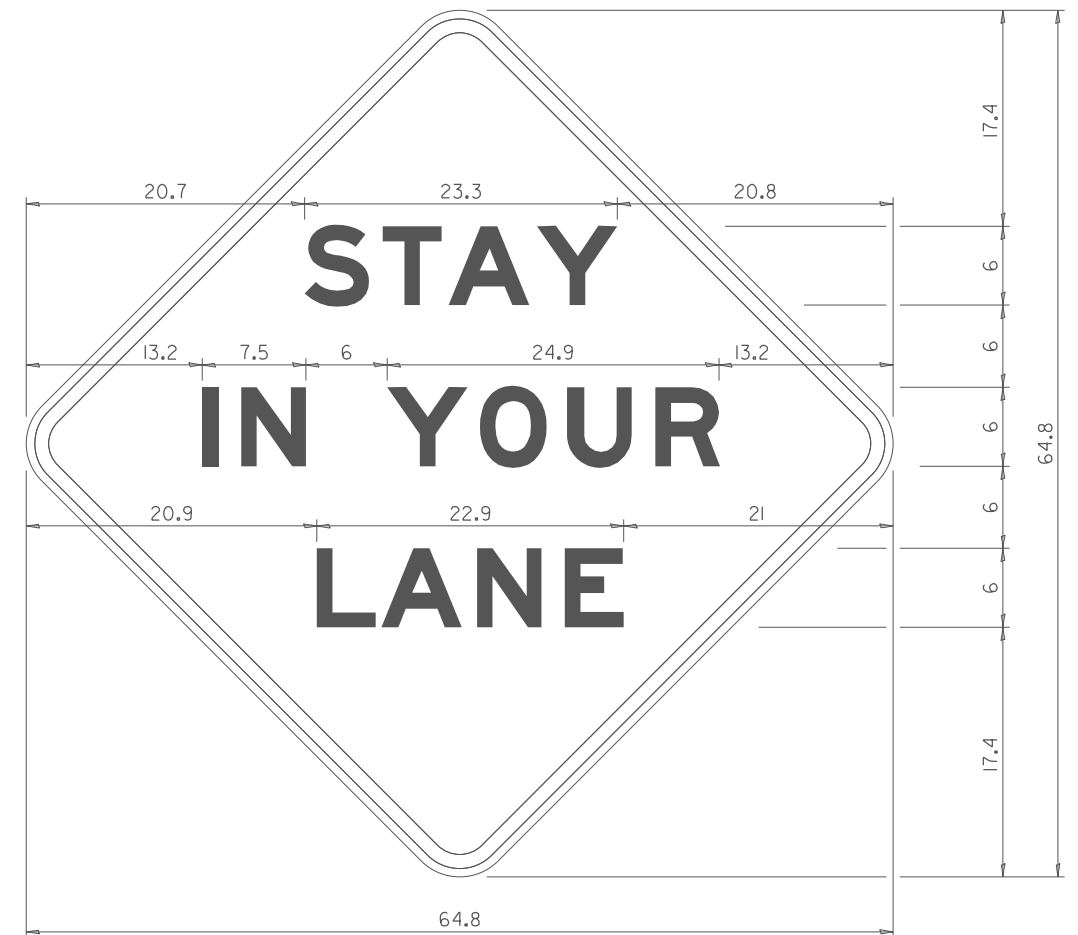
All work to furnish and install these signs shall be included in the cost of the specified traffic control standards and shall not be paid separately.

All Illinois Standard signs shall conform to the latest edition of the "Illinois Standard Highway Signs Book" in effect on the date of invitation for bids.

Signs shall meet the applicable portions of Sections 701 and 720 of the Standard Specifications.

All dimensions are in inches unless otherwise noted.

STAY IN YOUR LANE



COLOR LEGEND AND BORDER BACKGROUND BLACK ORANGE NON-REFLECTORIZED REFLECTORIZED

48.0" across sides 3.8" Radius, 1.0" Border, 0.6" Indent;
"STAY" E Mod; "IN YOUR" E Mod; "LANE" E Mod;

Table of Letter and Object Lefts

S	T	A	Y
20.7	26.8	31.6	38.0

I	N	Y	O	U	R
13.2	15.9	26.7	33.9	40.5	46.8

L	A	N	E
20.9	25.8	33.1	39.4

Sign not to scale