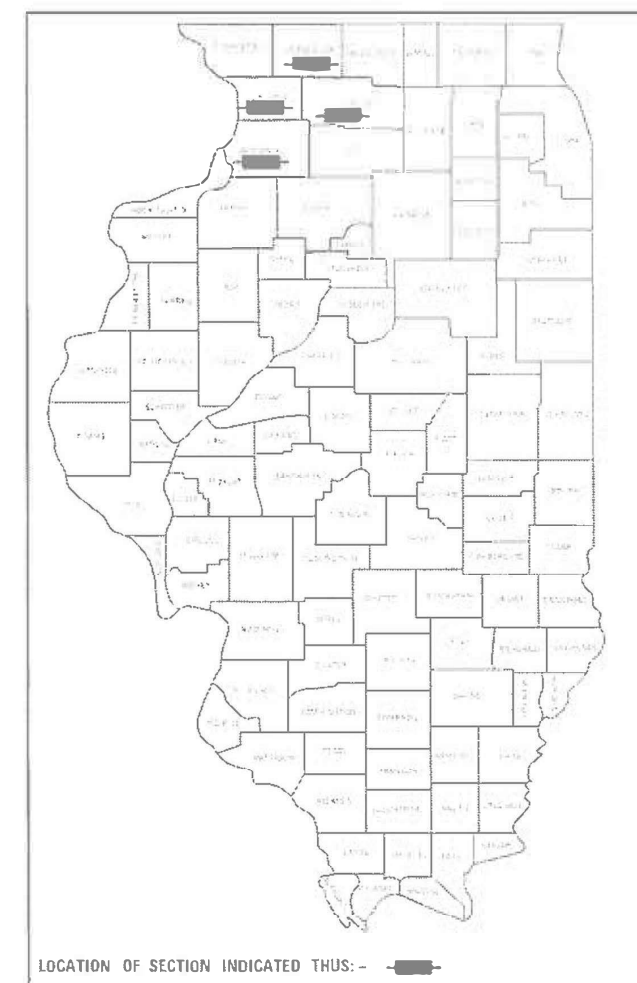


STATE OF ILLINOIS  
DEPARTMENT OF TRANSPORTATION

PA	SECTION	COUNTY	TOTAL	SHEET
NO.	NO.	NO.	NO.	NO.
	D2 BC 2026-10	VARIOUS	12	1
		ISSUED	CONTRACT NO. 64V14	

D-92-128-26

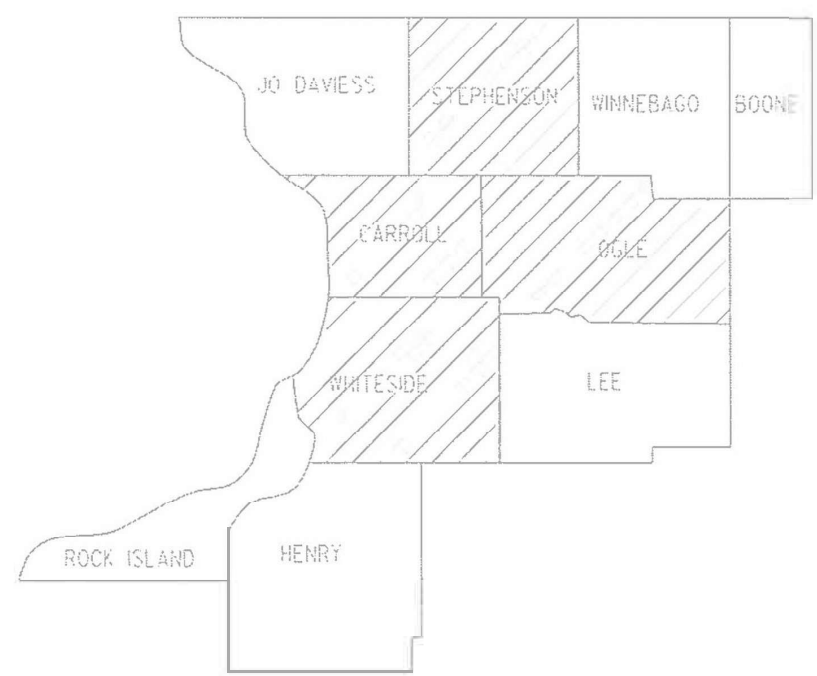


FOR INDEX OF SHEETS, SEE SHEET NO. 2  
FOR STATE STANDARDS, SEE SHEET NO. 2


**PROPOSED  
HIGHWAY PLANS**

VARIOUS ROUTES  
SECTION D2 BC 2026-10  
PROJECT:  
TYPE of IMPROVEMENT: BRIDGE WASHING  
VARIOUS COUNTIES

C-92-020-26



LOCATION OF SECTION INDICATED THUS: - [hatched pattern]



FULL SIZE PLANS HAVE BEEN PREPARED USING STANDARD ENGINEERING SCALES. REDUCED SIZED PLANS WILL NOT CONFORM TO STANDARD SCALES. IN MAKING MEASUREMENTS ON REDUCED PLANS, THE ABOVE SCALES MAY BE USED.

J.U.L.I.E.  
JOINT UTILITY LOCATION INFORMATION FOR EXCAVATION  
1-800-892-0123  
OR 811

PROJECT ENGINEER: DAVID DOSS (815) 284-5416  
PROJECT MANAGER: DERRICK LOPEZ (815) 284-5398

CONTRACT NO. 64V14

STATE OF ILLINOIS  
DEPARTMENT OF TRANSPORTATION

SUBMITTED Nov 20 2025  
Justin Housh  
REGIONAL ENGINEER

January 23 20 26  
Scott A. Etkin  
ENGINEER OF DESIGN AND ENVIRONMENT

January 23 20 26  
Quincy  
DIRECTOR OF HIGHWAYS PROJECT IMPLEMENTATION

PRINTED BY THE AUTHORITY  
OF THE STATE OF ILLINOIS

# INDEX OF SHEETS

- 1 COVER SHEET
- 2 INDEX OF SHEETS & STATE STANDARDS
- 3-4 SUMMARY OF QUANTITIES
- 5 SCHEDULE OF QUANTITIES
- 6 LOCATION MAP CARROLL COUNTY
- 7 LOCATION MAP OGLE COUNTY
- 8 LOCATION MAP STEPHENSON COUNTY
- 9 LOCATION MAP WHITESIDE COUNTY
- 10-13 WORK ZONE SIGN DETAILS (DIST STD 34.1)

# STATE STANDARDS

- 701006-05 OFF-ROAD OPERATIONS, 2L, 2W, 15'(4.5m) TO 24" (600mm) FROM PAVEMENT EDGE
- 701101-05 OFF-ROAD OPERATIONS, MULTILANE, 15'(4.5m) TO 24"(600mm) FROM PAVEMENT EDGE
- 701201-05 LANE CLOSURE, 2L, 2W, DAY ONLY, FOR SPEEDS,  $\geq$  45 MPH
- 701400-12 APPROACH TO LANE CLOSURE, FREEWAY/EXPRESSWAY
- 701406-13 LANE CLOSURE, FREEWAY/EXPRESSWAY, DAY OPERATIONS ONLY
- 701421-08 LANE CLOSURE, MULTILANE, DAY OPERATIONS ONLY, FOR SPEEDS  $\geq$  45 MPH TO 55 MPH
- 701501-06 URBAN LANE CLOSURE, 2L, 2W, UNDIVIDED
- 701901-11 TRAFFIC CONTROL DEVICES

MODEL: Default  
 FILE NAME: p:\p1\dot-cw-beckley.com\P1\DOT\Documents\DOT 0\_csr\District 2\ORD Projects\Operations\Bridg Section\Bridg Section\2025\February Letting\64V14 Bridge Washing at Various Locations (17)\CADD\64V14-Int-Cover.dgn

USER NAME = David.Doss	DESIGNED -	REVISED -	<b>STATE OF ILLINOIS DEPARTMENT OF TRANSPORTATION</b>	<b>INDEX OF SHEETS &amp; STATE STANDARDS</b>				F.A. RTE.	SECTION	COUNTY	TOTAL SHEETS	SHEET NO.
	DRAWN -	REVISED -		VAR.	D2 BC 2026-10	VARIOUS	13	2				
PLOT SCALE = \$SCALE\$	CHECKED -	REVISED -						CONTRACT NO. 64V14				
PLOT DATE = 11/18/2025	DATE -	REVISED -		SCALE:	SHEET	OF	SHEETS	STA.	TO	STA.	ILLINOIS	FED. AID PROJECT

# SUMMARY OF QUANTITIES

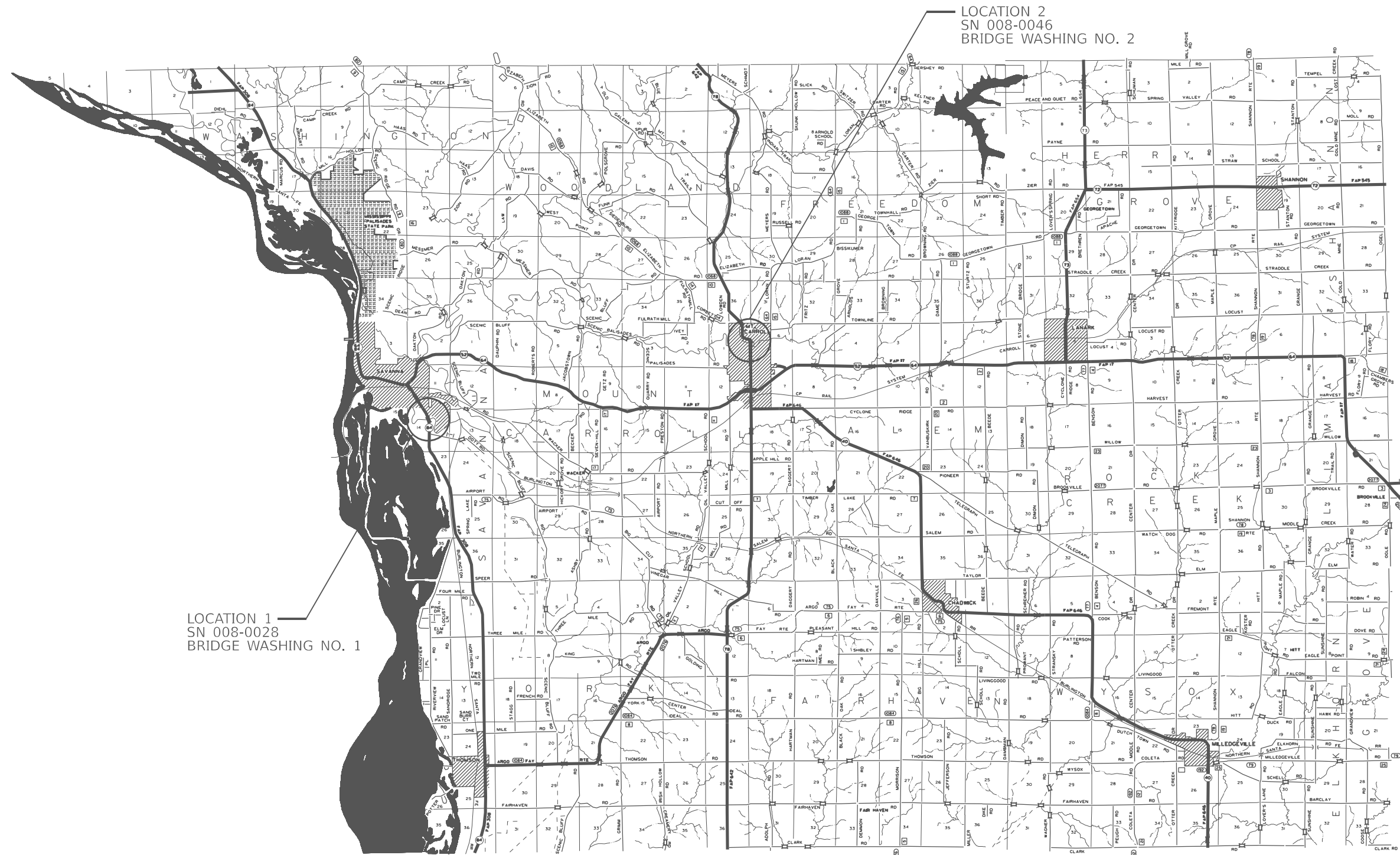
PAYCODE	DESCRIPTION	UNITS	0047 STP 100% STATE	TOTAL
59200101	BRIDGE WASHING NO. 1	EACH	1	1
59200102	BRIDGE WASHING NO. 2	EACH	1	1
59200103	BRIDGE WASHING NO. 3	EACH	1	1
59200104	BRIDGE WASHING NO. 4	EACH	1	1
59200105	BRIDGE WASHING NO. 5	EACH	1	1
59200106	BRIDGE WASHING NO. 6	EACH	1	1
59200107	BRIDGE WASHING NO. 7	EACH	1	1
59200108	BRIDGE WASHING NO. 8	EACH	1	1
59200109	BRIDGE WASHING NO. 9	EACH	1	1
59200110	BRIDGE WASHING NO. 10	EACH	1	1
59200111	BRIDGE WASHING NO. 11	EACH	1	1
59200112	BRIDGE WASHING NO. 12	EACH	1	1
59200113	BRIDGE WASHING NO. 13	EACH	1	1
59200114	BRIDGE WASHING NO. 14	EACH	1	1
59200115	BRIDGE WASHING NO. 15	EACH	1	1

MODEL: Default  
FILE NAME: p:\illicit-aw-beadley.com\PIV\DOT\Documents\DOT 0\_csr\District 2\ORBD Projects\Operations\Bridges\_Section\Bridges\_Washing\_Contracts\2025\February Letting\64V14 Bridge Washing at various locations (17)\CAD\64V14-2ht-cover.dgn





# CARROLL COUNTY



MODEL: Default  
 FILE NAME: p:\ilidoc\aw\bea\aw.com\PIV\DOT\Documents\DOT 0 ces\District 2\ORD Project\Operations\Bridges Section\Bridges Washing Contracts\2025\February Letting\64V14 Bridge Washing at Various Locations (17)\CADD\64V14-INT-cover.dgn

LOCATION 1  
SN 008-0028  
BRIDGE WASHING NO. 1

LOCATION 2  
SN 008-0046  
BRIDGE WASHING NO. 2

STATE OF ILLINOIS  
DEPARTMENT OF TRANSPORTATION

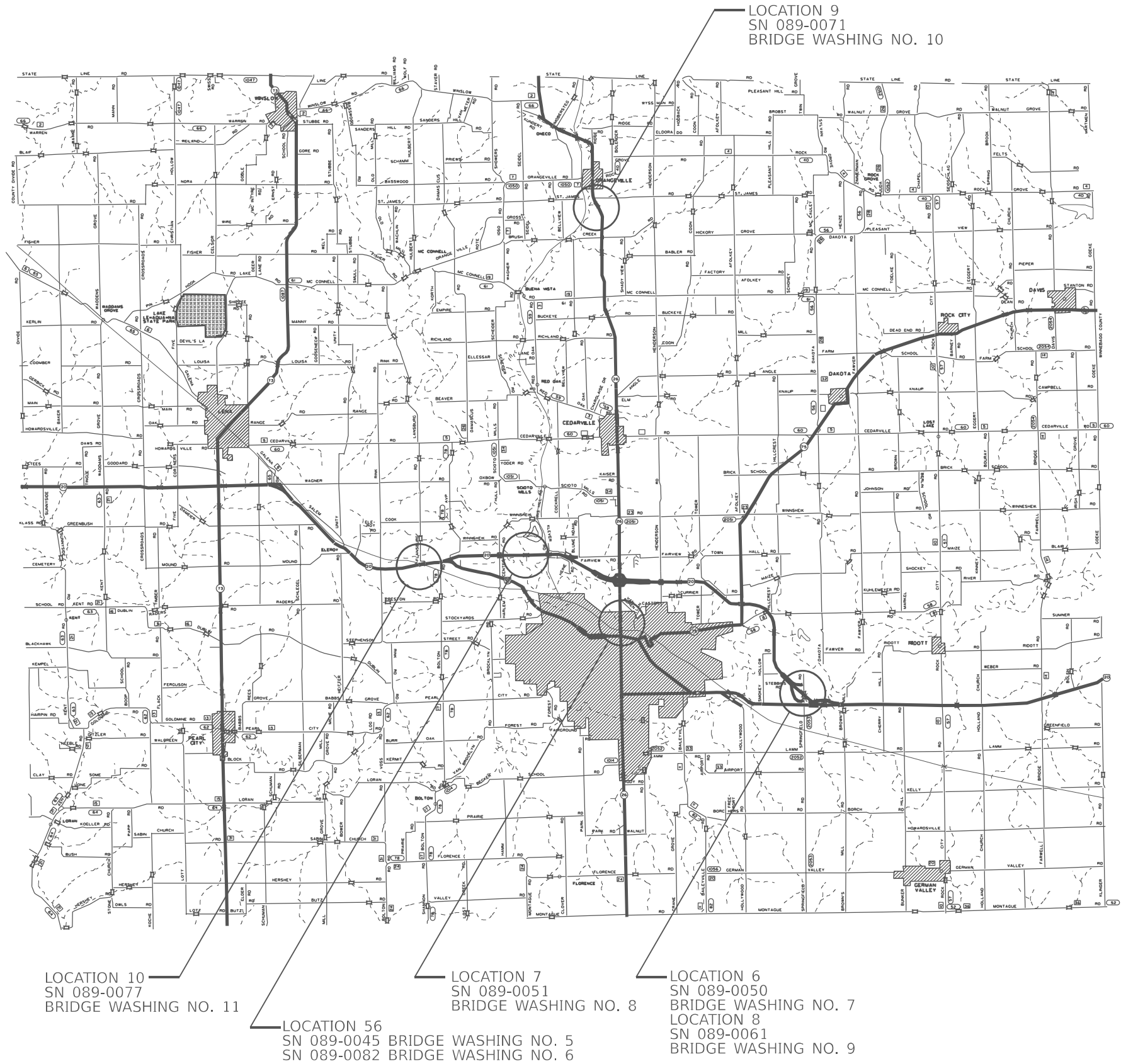
CARROLL COUNTY  
LOCATION MAP

SCALE: SHEET OF SHEETS STA. TO STA.

F.A. RTE.	SECTION	COUNTY	TOTAL SHEETS	SHEET NO.
VAR.	D2 BC 2026-10	VARIOUS	13	6
			CONTRACT NO. 64V14	
ILLINOIS FED. AID PROJECT				



# STEPHENSON COUNTY



MODEL: Default  
 FILE NAME: p:\idist-pw-beach\paw.com\p\INDOT\Documents\DOT 0 ces\District 2\ORD Projects\Operations\Bridges Section\Bridges Washing at Various Locations (17)\CADD\64V14-Sht-Cover.dgn

USER NAME = David.Doss	DESIGNED -	REVISED -
	DRAWN -	REVISED -
PLOT SCALE = \$SCALE\$	CHECKED -	REVISED -
PLOT DATE = 10/27/2025	DATE -	REVISED -

**STATE OF ILLINOIS**  
**DEPARTMENT OF TRANSPORTATION**

<b>STEPHENSON COUNTY</b>				
<b>LOCATION MAP</b>				
SCALE:	SHEET	OF	SHEETS	STA. TO STA.

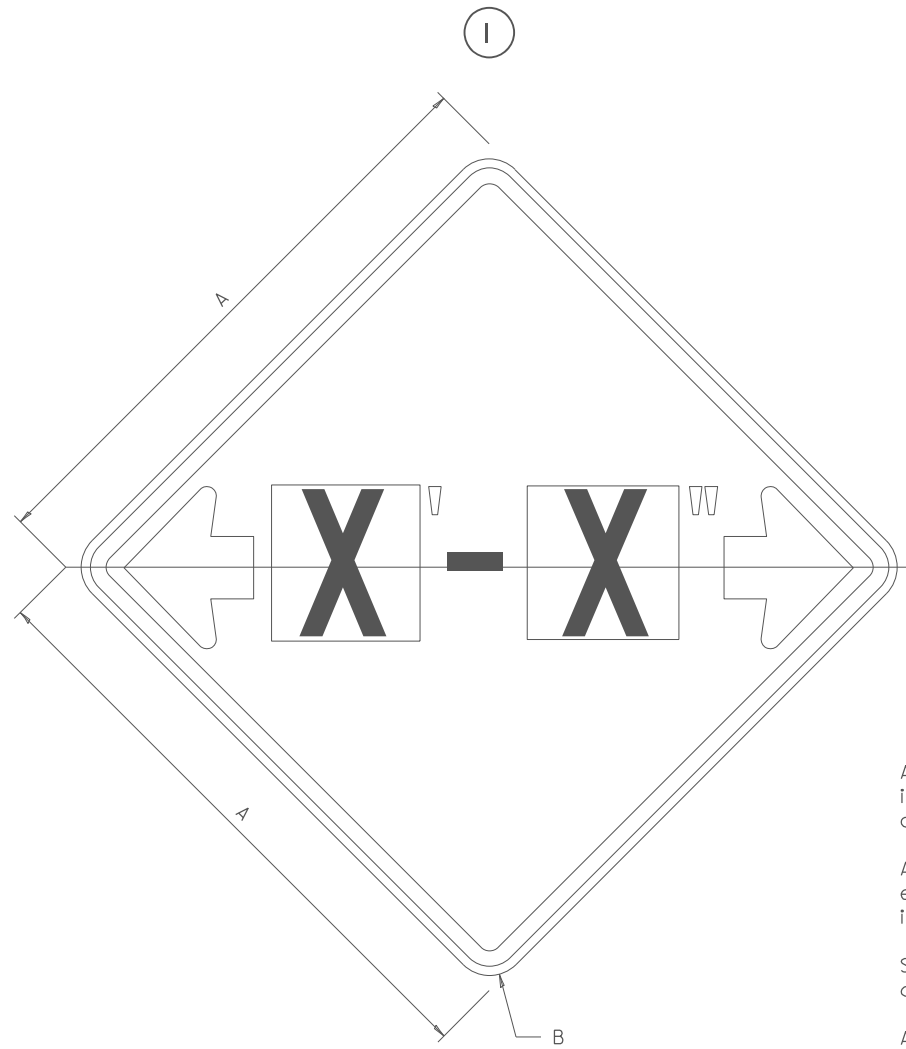
F.A. RTE.	SECTION	COUNTY	TOTAL SHEETS	SHEET NO.
VAR.	D2 BC 2026-10	VARIOUS	13	8
CONTRACT NO. 64V14				
ILLINOIS FED. AID PROJECT				





# WORK ZONE SIGN DETAILS

## ILLINOIS STANDARD W12-I102



### GENERAL NOTES

All work to furnish and install these signs shall be included in the cost of the specified traffic control standards and shall not be paid separately.

All Illinois Standard signs shall conform to the latest edition of the "Illinois Standard Highway Signs Book" in effect on the date of invitation for bids.

Signs shall meet the applicable portions of Sections 701 and 720 of the Standard Specifications.

All dimensions are in inches unless otherwise noted.

COLOR LEGEND AND BORDER BACKGROUND BLACK FL ORANGE NON-REFLECTORIZED REFLECTORIZED

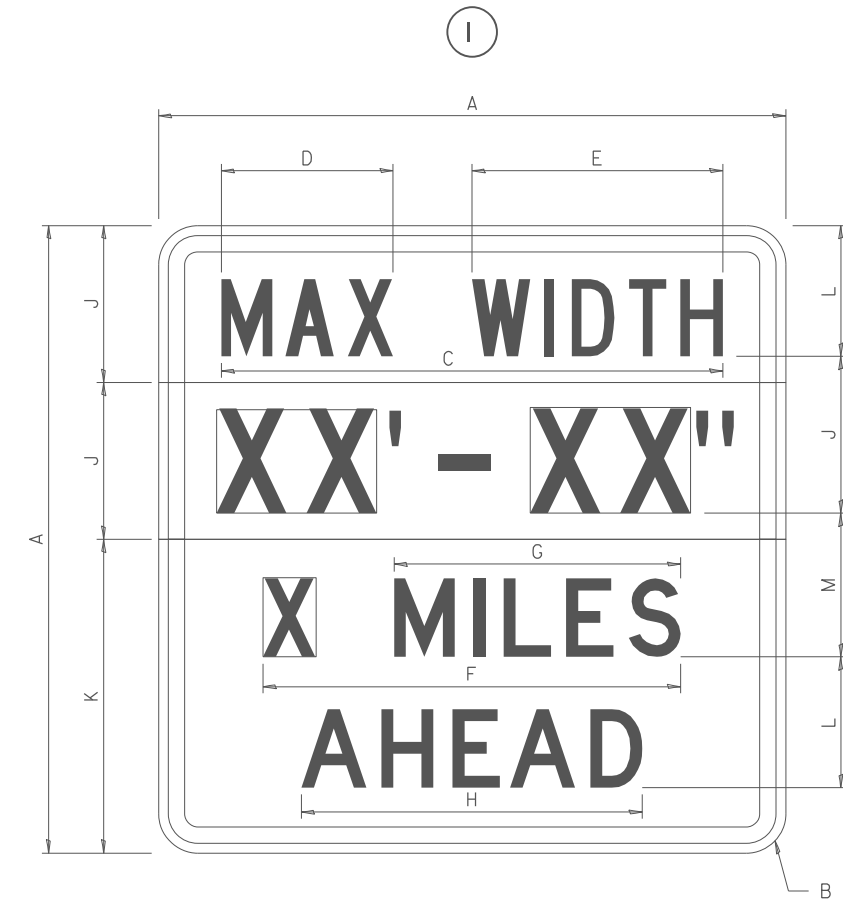
SIGN SIZE	DIMENSIONS	
	A	B
48 x 48	48.00	3.00

① Illinois Standard signs W12-I102 and W12-I103 shall be used as described in the special provisions.

SIGN SIZE	SERIES BY LINE	MARGIN	BORDER
	I		
48 x 48	I2C	0.750	1.250

Sign not to scale

## ILLINOIS STANDARD W12-I103



COLOR LEGEND AND BORDER BACKGROUND (WIDTH) BLACK WHITE FL ORANGE NON-REFLECTORIZED REFLECTORIZED REFLECTORIZED

SIGN SIZE	DIMENSIONS											
	A	B	C	D	E	F	G	H	J	K	L	M
48 x 48	48.00	3.00	38.40	13.20	19.20	32.00	22.00	26.20	12.00	24.00	10.00	11.00

SIGN SIZE	SERIES BY LINE				MARGIN	BORDER
	I	2	3	4		
48 x 48	6C	8D	6D	6D	0.750	1.250

Sign not to scale

XX'-XX" WIDTH AND X MILES ARE VARIABLE TOP AND BOTTOM OF BACKGROUND WHITE

FILE NAME =	USER NAME = David.Doss	DESIGNED -	REVISED - 3-02-16	STATE OF ILLINOIS DEPARTMENT OF TRANSPORTATION	REGION 2 / DISTRICT 2 STANDARD			F.A. RTE.	SECTION	COUNTY	TOTAL SHEETS	SHEET NO.
pw://idot-pw.bentley.com/PWIDOT/Documents/IDOT Offices/District 2/ORD Projects/Operations/Bridge Section/Bridge Washing Control/February Letting/64V14 Bridge Washing at various locations (13 SHEETS) (REVISED)								VAR.	D2 BC 2026-10	VARIOUS	13	II
PLOT SCALE = #SCALE#					CHECKED -	REVISED -	SCALE:			CONTRACT NO. 64V14		
PLOT DATE = 10/27/2025				DATE -	REVISED -	SHEET NO. OF SHEETS			STA. TO STA.	FED. ROAD DIST. NO. ILLINOIS FED. AID PROJECT		

# WORK ZONE SIGN DETAILS

## ROAD CLOSED TO OVERSIZED LOADS

## STOP LINE SIGN FOR TEMPORARY SIGNALS



COLOR	LEGEND AND BORDER BACKGROUND	BLACK ORANGE	NON-REFLECTORIZED REFLECTORIZED
-------	------------------------------	--------------	---------------------------------

COLOR	LEGEND AND BORDER BACKGROUND	BLACK WHITE	NON-REFLECTORIZED REFLECTORIZED
-------	------------------------------	-------------	---------------------------------

Permit Loads - Loads Over 13 Feet; 3.0" Radius, 1.3" Border;  
 [NO OVERSIZE -] D; [OVERWEIGHT LOADS] D 85% spacing; [XX MILES AHEAD] D;  
 Table of letter and object lefts.

SIGN SIZE	SERIES BY LINE		
	1	2	3
24 x 24	4C	4C	4C

N	O	O	V	E	R	S	I	Z	E	-
11.7	18.1	30.0	36.2	42.8	48.4	54.4	60.7	63.5	69.5	80.8

O	V	E	R	W	E	I	G	H	T	L	O	A	D	S
2.6	8.6	15.0	20.4	26.2	33.4	38.8	41.3	47.4	53.2	64.5	69.9	75.9	82.9	88.7

X	X	M	I	L	E	S	A	H	E	A	D
7.6	13.6	25.3	32.3	35.1	40.6	46.2	57.9	65.1	71.4	76.6	83.7

Sign not to scale

Sign not to scale

### GENERAL NOTES

All work to furnish and install these signs shall be included in the cost of the specified traffic control standards and shall not be paid separately.

All Illinois Standard signs shall conform to the latest edition of the "Illinois Standard Highway Signs Book" in effect on the date of invitation for bids.

Signs shall meet the applicable portions of Sections 701 and 720 of the Standard Specifications.

All dimensions are in inches unless otherwise noted.

FILE NAME =	USER NAME = David.Doss	DESIGNED -	REVISED - 3-02-16	STATE OF ILLINOIS DEPARTMENT OF TRANSPORTATION	REGION 2 / DISTRICT 2 STANDARD	F.A. RTE.	SECTION	COUNTY	TOTAL SHEETS	SHEET NO.
p:\11dot-pw.bentley.com\PI\DOT\Documents\11DOT Offices\District 2\ORD Projects\Operations\Bridges\Section/Bridge Washing Control\REVISED/February Letting/64V14 Bridge Washing at various locations (REVISED).dwg	DRAWN	CHECKED -	REVISED -			VAR.	D2 BC 2026-10	VARIOUS	13	12
PLOT SCALE = #SCALE#	DATE	DATE	DATE			CONTRACT NO. 64V14			FED. ROAD DIST. NO.	ILLINOIS FED. AID PROJECT

**ENTRANCE SIGN FOR USE  
WITH TEMPORARY SIGNALS**

**WORK ZONE SIGN DETAILS**

2



COLOR LEGEND AND BORDER BACKGROUND BLACK ORANGE NON-REFLECTORIZED REFLECTORIZED

2.25" Radius, 0.88" Border, 0.50" Indent;  
[CAUTION] D; [ONE LANE ROAD] D;  
[FOLLOW TRAFFIC] D; [FLOW] D

2 This sign shall be installed at entrances located between the temporary signals as shown in the staging plans.

**Table Of Widths And Spaces**

22.31	C	0.62	A	0.94	U	0.94	T	0.94	I	1.17	O	1.17	N	3.36	22.31
	3.36		4.18		3.36		3.04		0.78		3.52		3.36		

8.23	O	1.17	N	1.18	E
	3.51		3.36		3.04

5.00	L	0.31	A	0.94	N	1.17	E
	3.05		4.18		3.36		3.05

5.00	R	0.93	O	0.94	A	0.93	D	8.23
	3.36		3.52		4.18		3.36	

7.43	F	0.94	O	1.17	L	0.94	L	0.94	O	0.94	W
	3.04		3.52		3.04		3.05		3.51		4.37

5.00	T	0.94	R	0.94	A	0.93	F	0.94	F	0.94	I	1.18	C	7.43
	3.05		3.36		4.18		3.05		3.04		0.78		3.35	

27.60	F	0.94	L	0.94	O	0.93	W	27.60
	3.05		3.04		3.52		4.38	

Sign not to scale

**GENERAL NOTES**

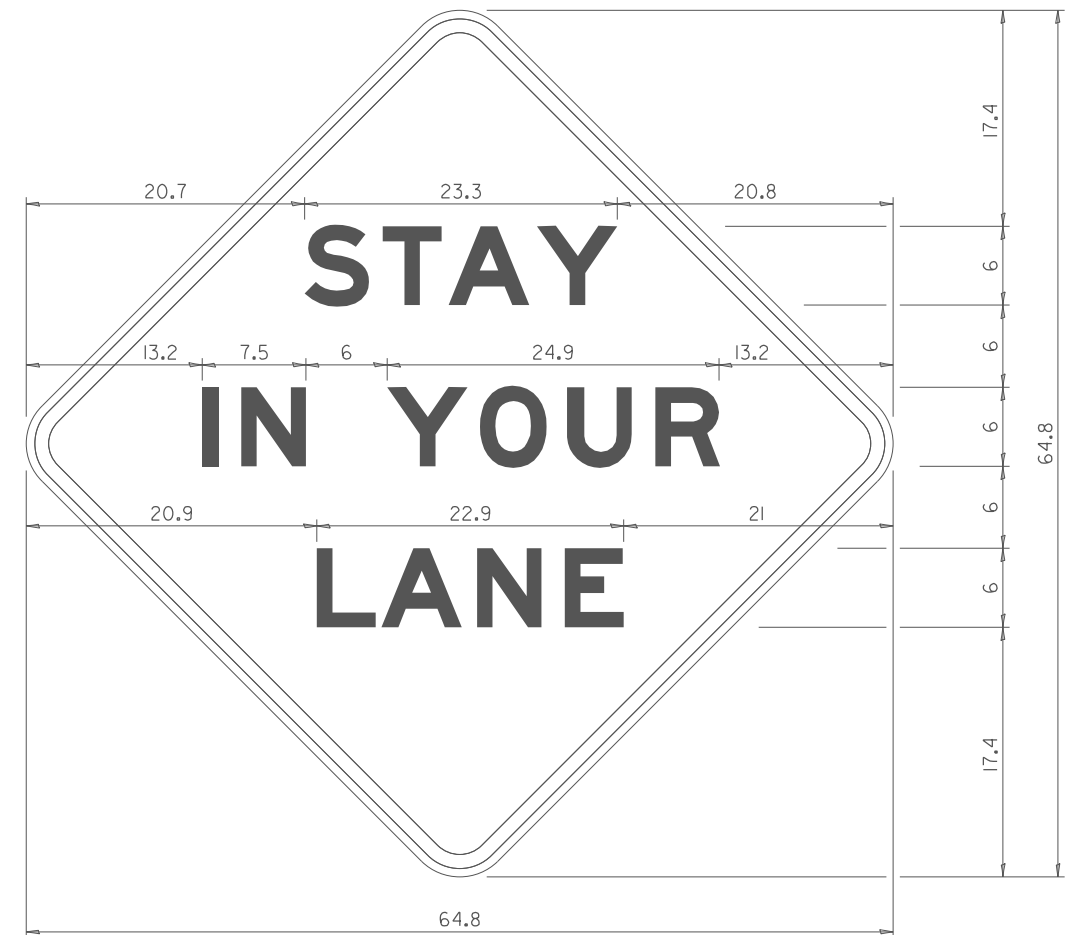
All work to furnish and install these signs shall be included in the cost of the specified traffic control standards and shall not be paid separately.

All Illinois Standard signs shall conform to the latest edition of the "Illinois Standard Highway Signs Book" in effect on the date of invitation for bids.

Signs shall meet the applicable portions of Sections 701 and 720 of the Standard Specifications.

All dimensions are in inches unless otherwise noted.

**STAY IN YOUR LANE**



COLOR LEGEND AND BORDER BACKGROUND BLACK ORANGE NON-REFLECTORIZED REFLECTORIZED

48.0" across sides 3.8" Radius, 1.0" Border, 0.6" Indent;  
"STAY" E Mod; "IN YOUR" E Mod; "LANE" E Mod;

**Table of Letter and Object Lefts**

S	T	A	Y
20.7	26.8	31.6	38.0

I	N	Y	O	U	R
13.2	15.9	26.7	33.9	40.5	46.8

L	A	N	E
20.9	25.8	33.1	39.4

Sign not to scale