

MODEL: GeomScratch2 - 3B2 DITCH PROFILE (Sheet)  
 FILE NAME: c:\pwworking\hartzel\1086282\2D\74435-sheets\Drainage-Stage3B.dgn



USER NAME = kaleb.hirtzel	DESIGNED -	REVISED -
	DRAWN -	REVISED -
	CHECKED -	REVISED -
PLOT DATE = 8/20/2024	DATE -	REVISED -

**STATE OF ILLINOIS  
 DEPARTMENT OF TRANSPORTATION**

**DRAINAGE PLAN & PROFILE  
 STAGE 3B: 3B2 DITCH PROFILE**

SCALE: 1"=20'      SHEET 22 OF 47 SHEETS      STA. 0+00.00 TO STA. 6+00.00

F.A.I RTE.	SECTION	COUNTY	TOTAL SHEETS	SHEET NO.
57	(15-22HB-4)BR (15-22)R	COLES	1086	501
CONTRACT NO. 74435				
ILLINOIS FED. AID PROJECT				

MODEL: GeomScratch3 - 3B3 DITCH PROFILE (Sheet)  
 FILE NAME: c:\pwworking\hartzel\100852852\174435-sheets\Drainage-Stage3B.dgn



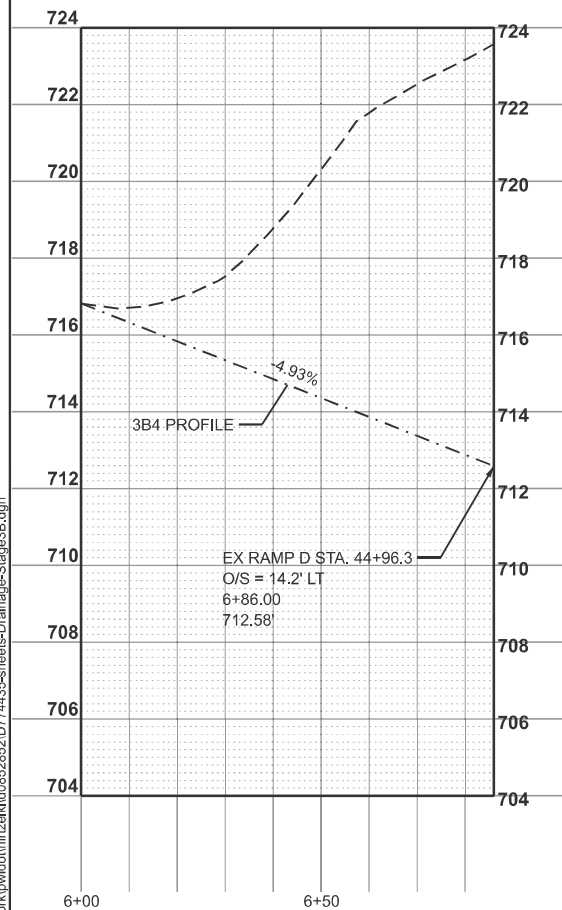
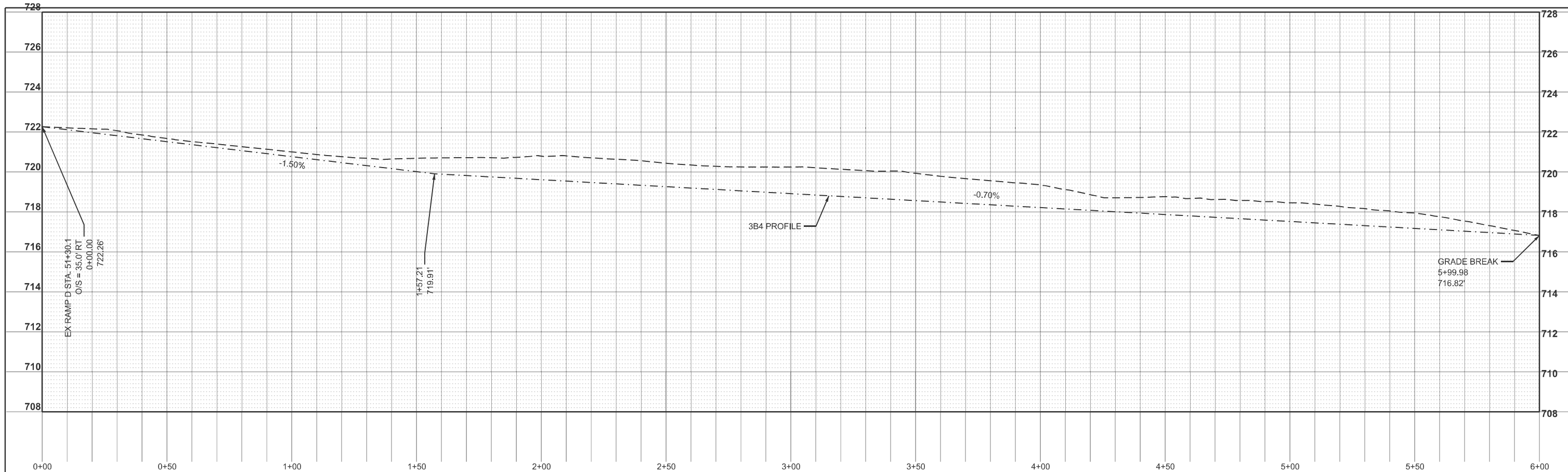
USER NAME = kaleb.hirtzel	DESIGNED -	REVISED -
	DRAWN -	REVISED -
	CHECKED -	REVISED -
PLOT DATE = 8/20/2024	DATE -	REVISED -

**STATE OF ILLINOIS  
 DEPARTMENT OF TRANSPORTATION**

**DRAINAGE PLAN & PROFILE  
 STAGE 3B: 3B3 DITCH PROFILE**

SCALE: 1"=20'      SHEET 23 OF 47 SHEETS      STA. 0+00.00 TO STA. 6+00.00

F.A.I RTE.	SECTION	COUNTY	TOTAL SHEETS	SHEET NO.
57	(15-22HB-4)BR (15-22)R	COLES	1086	502
CONTRACT NO. 74435				
ILLINOIS FED. AID PROJECT				



MODEL: C:\p\work\3B4 DITCH PROFILE (Sheet) 3B4 DITCH PROFILE (Sheet)  
 FILE NAME: c:\p\work\3B4 DITCH PROFILE (Sheet) 3B4 DITCH PROFILE (Sheet).dgn

USER NAME = kaleb.hirtzel	DESIGNED -	REVISED -
	DRAWN -	REVISED -
	CHECKED -	REVISED -
PLOT DATE = 8/20/2024	DATE -	REVISED -

**STATE OF ILLINOIS**  
**DEPARTMENT OF TRANSPORTATION**

**DRAINAGE PLAN & PROFILE**  
**STAGE 3B: 3B4 DITCH PROFILE**

SCALE: 1"=20'    SHEET 24 OF 47 SHEETS    STA. 0+00.00 TO STA. 6+86.00

F.A.I. RTE.	SECTION	COUNTY	TOTAL SHEETS	SHEET NO.
57	(15-22HB-4)BR (15-22)R	COLES	1086	503
CONTRACT NO. 74435				
ILLINOIS FED. AID PROJECT				

MODEL: Geom\Scratch4-3B5 DITCH PROFILE (Sheet)  
 FILE NAME: c:\pwworking\hartzel\10862852\074435-sheets\Drainage-Stage3B.dgn



USER NAME = kaleb.hirtzel	DESIGNED -	REVISED -
	DRAWN -	REVISED -
	CHECKED -	REVISED -
PLOT DATE = 8/20/2024	DATE -	REVISED -

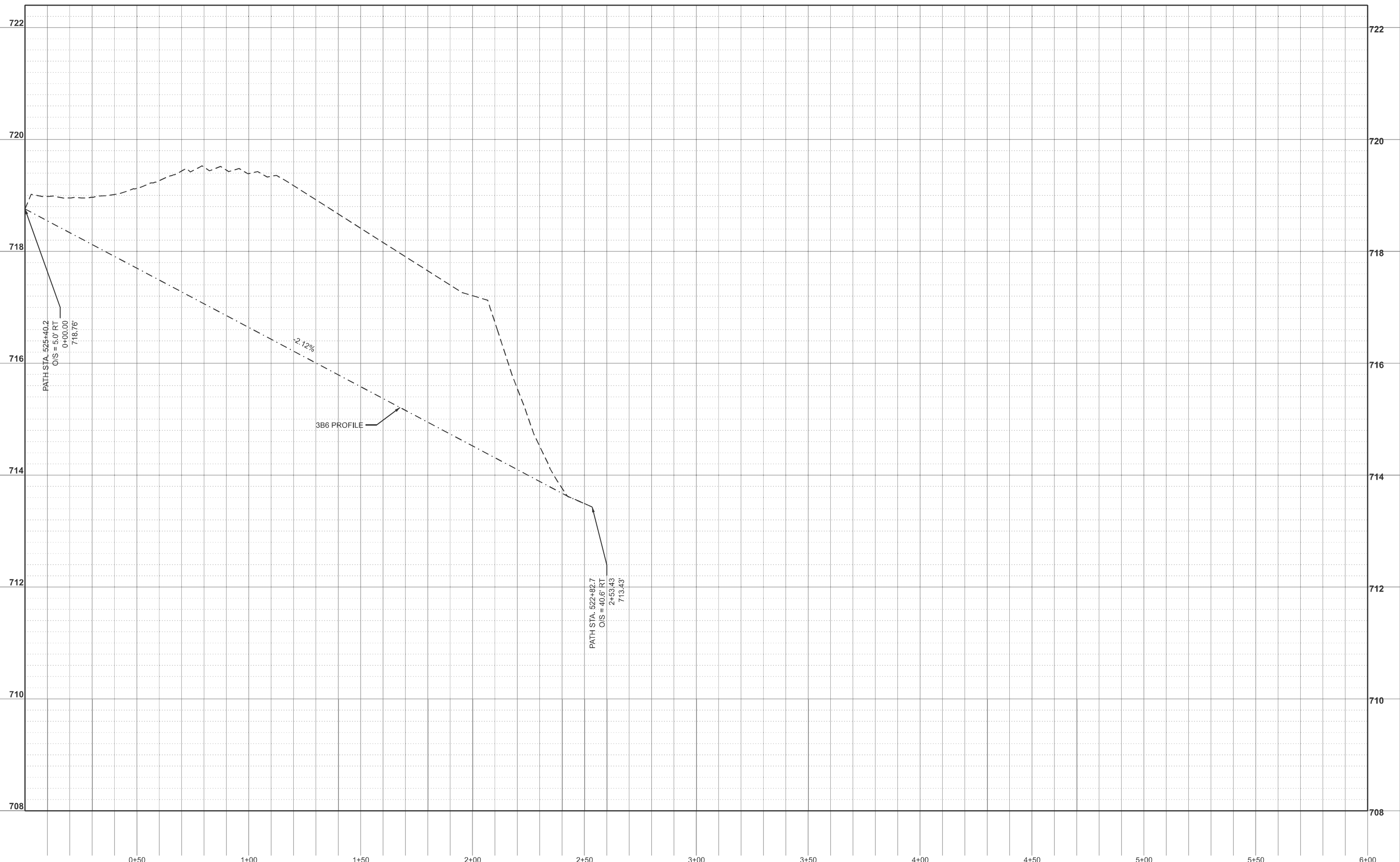
**STATE OF ILLINOIS  
 DEPARTMENT OF TRANSPORTATION**

**DRAINAGE PLAN & PROFILE  
 STAGE 3B: 3B5 DITCH PROFILE**

SCALE: 1"=20'      SHEET 25 OF 47 SHEETS      STA. 0+00.00 TO STA. 6+00.00

F.A.I. RTE.	SECTION	COUNTY	TOTAL SHEETS	SHEET NO.
57	(15-22HB-4)BR (15-22)R	COLES	1086	504
CONTRACT NO. 74435				
ILLINOIS FED. AID PROJECT				

MODEL: GeomScratch2 - 3B6 DITCH PROFILE (Sheet)  
 FILE NAME: c:\p\work\hartzel\1065282\174435-sheets\Drainage-Stage3B.dgn



USER NAME = kaleb.hirtzel	DESIGNED -	REVISED -
	DRAWN -	REVISED -
	CHECKED -	REVISED -
PLOT DATE = 8/20/2024	DATE -	REVISED -

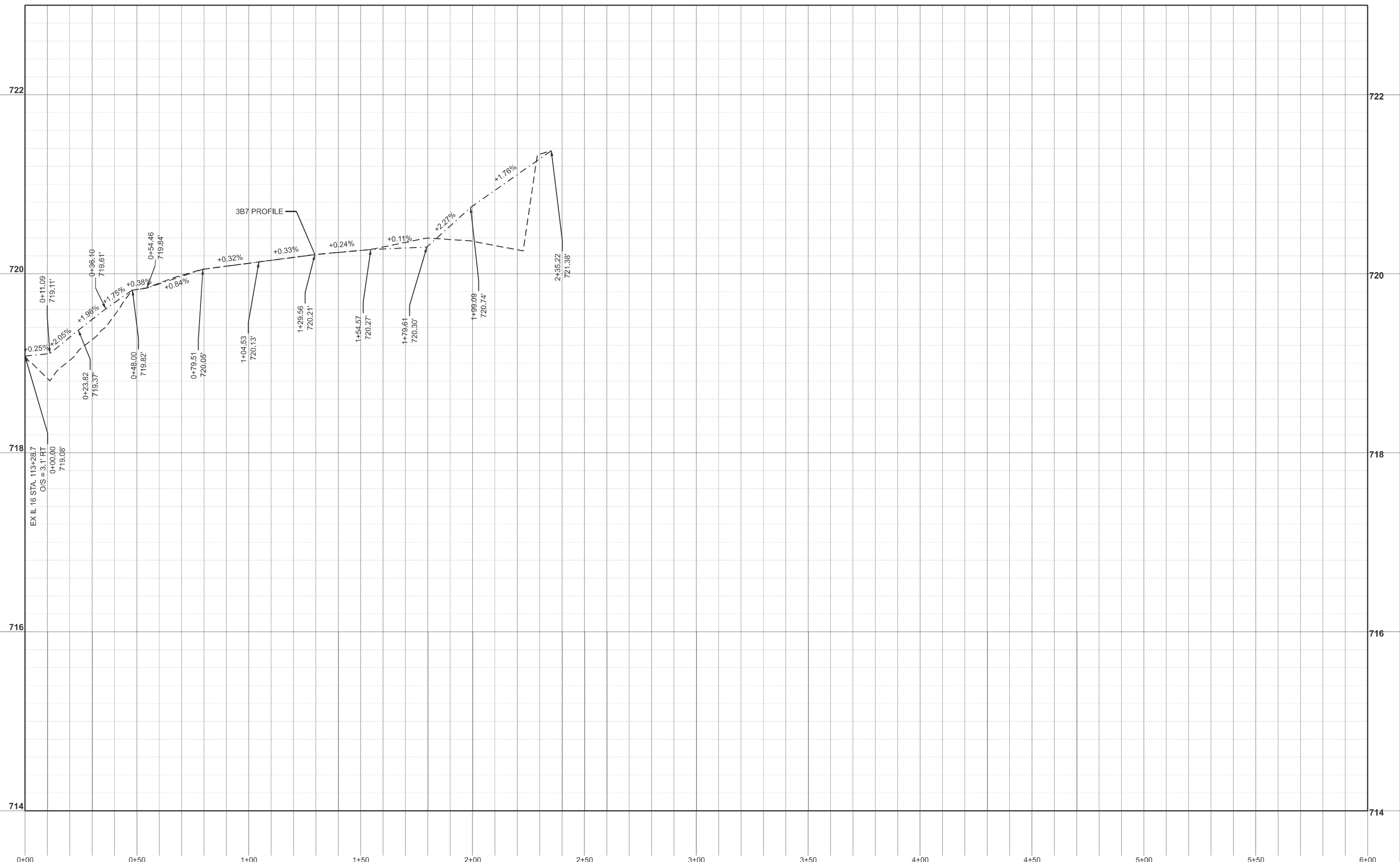
**STATE OF ILLINOIS  
 DEPARTMENT OF TRANSPORTATION**

**DRAINAGE PLAN & PROFILE  
 STAGE 3B: 3B6 DITCH PROFILE**

SCALE: 1"=20'      SHEET 26 OF 47 SHEETS      STA. 0+00.00 TO STA. 6+00.00

F.A.I RTE.	SECTION	COUNTY	TOTAL SHEETS	SHEET NO.
57	(15-22HB-4)BR (15-22)R	COLES	1086	505
CONTRACT NO. 74435				
ILLINOIS FED. AID PROJECT				

MODEL: GeomScratch22 - 3B7 DITCH PROFILE (Sheet)  
 FILE NAME: c:\p\work\hartzel\hartzel\082822\074435-sheets\Drainage-Stage3B.dgn



USER NAME = kaleb.hirtzel	DESIGNED -	REVISED -
	DRAWN -	REVISED -
	CHECKED -	REVISED -
PLOT DATE = 8/20/2024	DATE -	REVISED -

**STATE OF ILLINOIS  
 DEPARTMENT OF TRANSPORTATION**

**DRAINAGE PLAN & PROFILE  
 STAGE 3B: 3B7 DITCH PROFILE**

SCALE: 1"=20'      SHEET 27 OF 47 SHEETS      STA. 0+00.00 TO STA. 6+00.00

F.A.I. RTE.	SECTION	COUNTY	TOTAL SHEETS	SHEET NO.
57	(15-22HB-4)BR (15-22)R	COLES	1086	506
CONTRACT NO. 74435				
ILLINOIS FED. AID PROJECT				



MODEL: GeomScratch - 3B8 DITCH PROFILE (Sheet)  
 FILE NAME: c:\p\work\hartzel\100852852\174435-sheets-Drainage-Stage3B.dgn

USER NAME = kaleb.hirtzel	DESIGNED -	REVISED -
	DRAWN -	REVISED -
	CHECKED -	REVISED -
PLOT DATE = 8/20/2024	DATE -	REVISED -

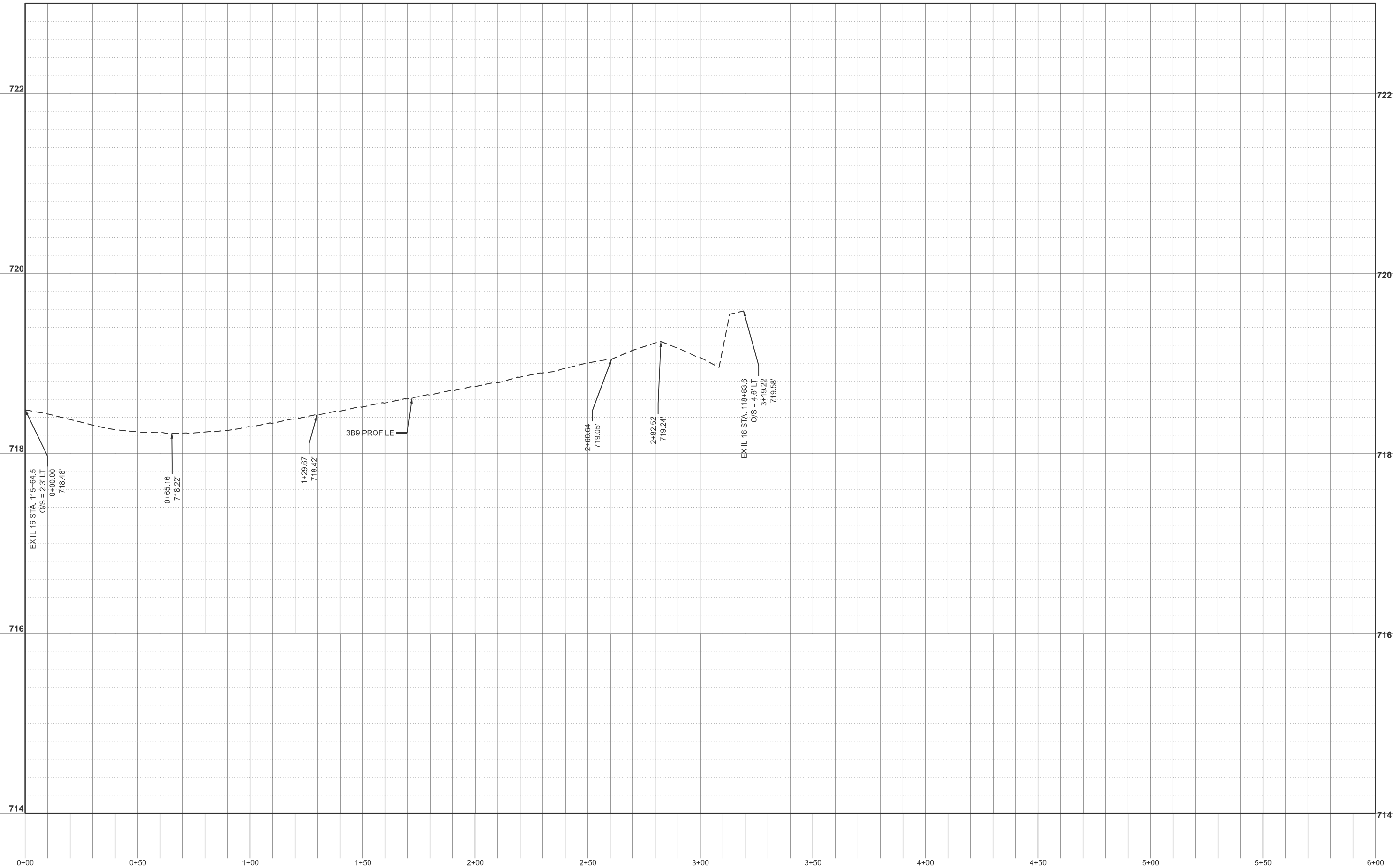
**STATE OF ILLINOIS  
 DEPARTMENT OF TRANSPORTATION**

**DRAINAGE PLAN & PROFILE  
 STAGE 3B: 3B8 DITCH PROFILE**

SCALE: 1"=20'      SHEET 28 OF 47 SHEETS      STA. 0+00.00 TO STA. 6+00.00

F.A.I. RTE.	SECTION	COUNTY	TOTAL SHEETS	SHEET NO.
57	(15-22HB-4)BR (15-22)R	COLES	1086	507
CONTRACT NO. 74435				
ILLINOIS FED. AID PROJECT				

MODEL: Plan-1 - 3B9 DITCH PROFILE (Sheet)  
 FILE NAME: c:\p\work\hartzel\10852852\074435-sheets\Drainage-Stage3B.dgn



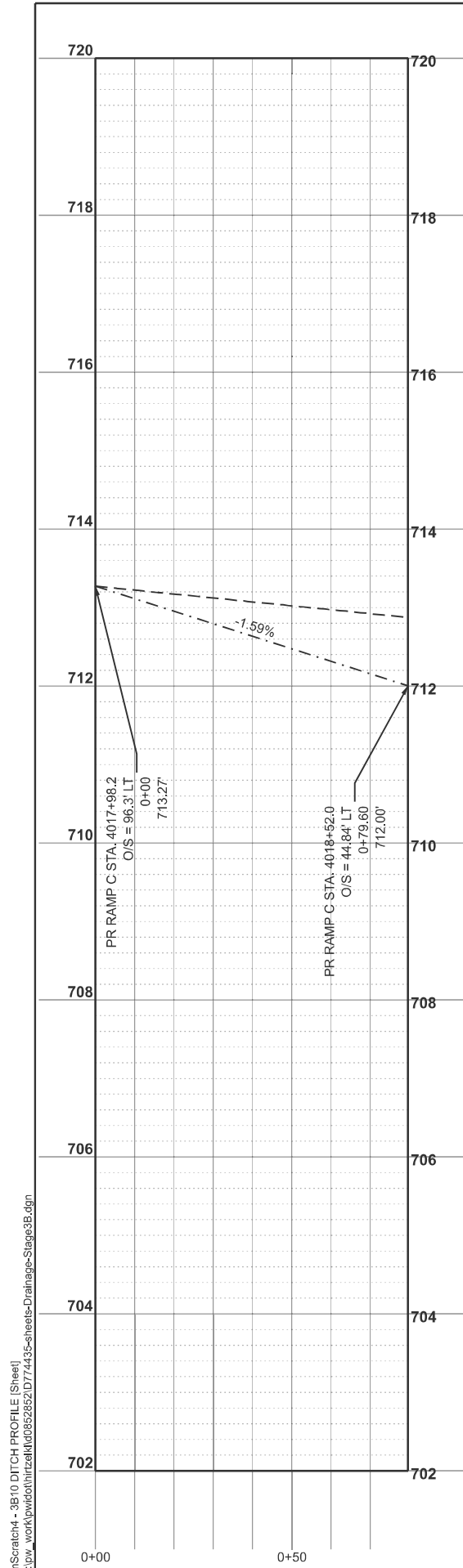
USER NAME = kaleb.hirtzel	DESIGNED -	REVISED -
	DRAWN -	REVISED -
	CHECKED -	REVISED -
PLOT DATE = 8/20/2024	DATE -	REVISED -

**STATE OF ILLINOIS  
 DEPARTMENT OF TRANSPORTATION**

**DRAINAGE PLAN & PROFILE  
 STAGE 3B: 3B9 DITCH PROFILE**

SCALE: 1"=20'      SHEET 29 OF 47 SHEETS      STA. 0+00.00 TO STA. 6+00.00

F.A.I. RTE.	SECTION	COUNTY	TOTAL SHEETS	SHEET NO.
57	(15-22HB-4)BR (15-22)R	COLES	1086	508
CONTRACT NO. 74435				
ILLINOIS		FED. AID PROJECT		



MODEL: GeomScratch4 - 3B10 DITCH PROFILE (Sheet)  
 FILE NAME: c:\p\work\pwr\hrtz\k\085282\074435-sheets\Drainage-Stage3B.dgn

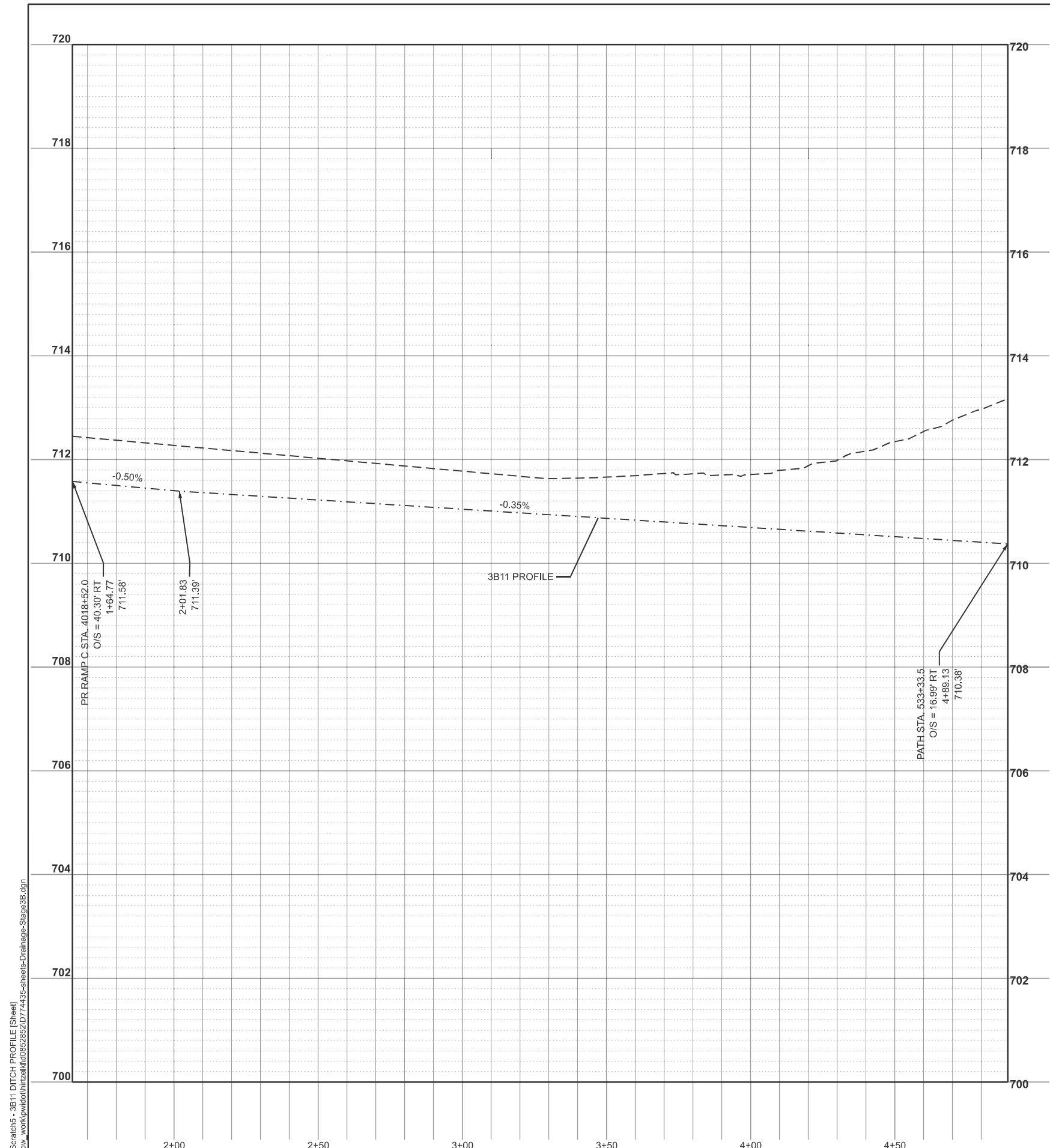
USER NAME = kaleb.hirtzel	DESIGNED -	REVISED -
	DRAWN -	REVISED -
	CHECKED -	REVISED -
PLOT DATE = 8/20/2024	DATE -	REVISED -

**STATE OF ILLINOIS  
DEPARTMENT OF TRANSPORTATION**

**DRAINAGE PLAN & PROFILE  
STAGE 3B: 3B10 DITCH PROFILE**

SCALE: 1"=20'    SHEET 30    OF 47    SHEETS    STA. 0+00.00    TO STA. 0+79.60

F.A.I RTE.	SECTION	COUNTY	TOTAL SHEETS	SHEET NO.
57	(15-22HB-4)BR (15-22)R	COLES	1086	509
ILLINOIS FED. AID PROJECT			CONTRACT NO. 74435	



MODEL: GeomScratch5 - 3B11 DITCH PROFILE (Sheet)  
 FILE NAME: c:\p\work\hartzel\hartzel\085282\077435-sheets\Drainage-Stage3B.dgn

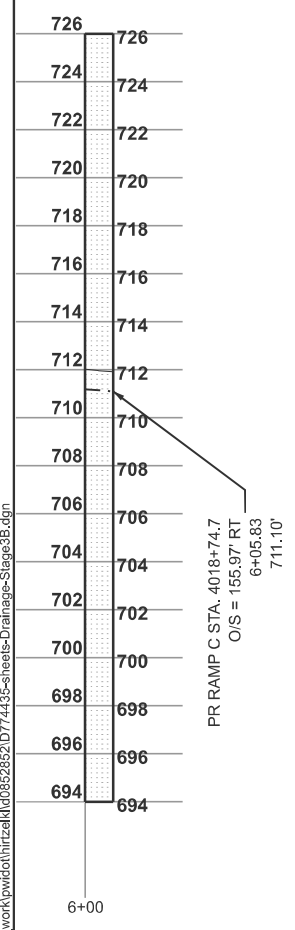
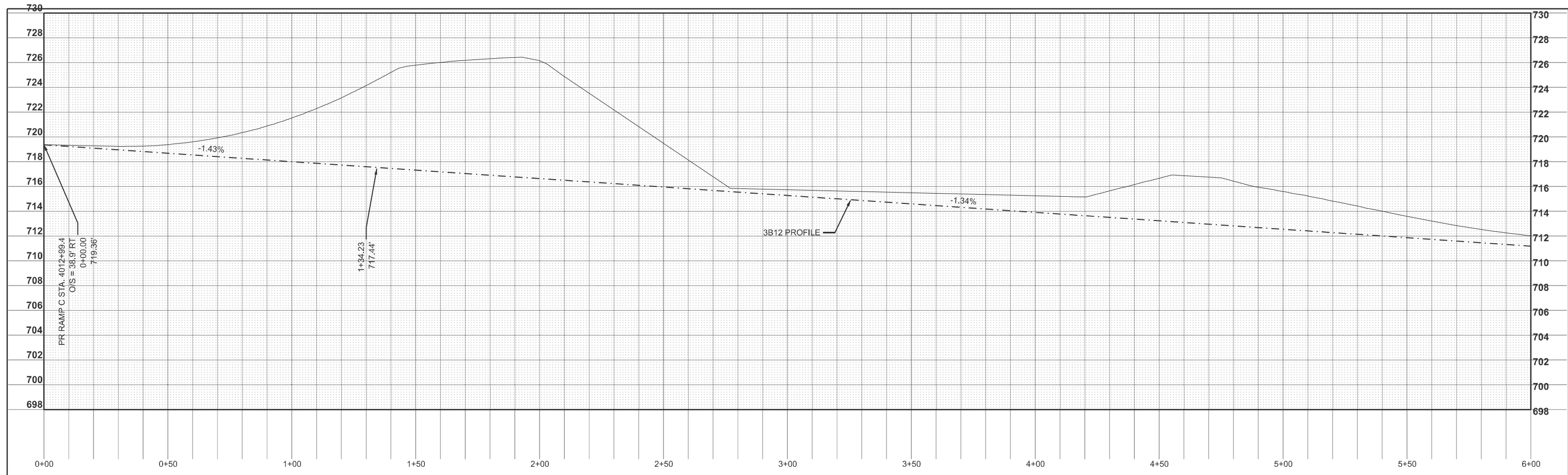
USER NAME = kaleb.hirtzel	DESIGNED -	REVISED -
	DRAWN -	REVISED -
	CHECKED -	REVISED -
PLOT DATE = 8/20/2024	DATE -	REVISED -

**STATE OF ILLINOIS**  
**DEPARTMENT OF TRANSPORTATION**

**DRAINAGE PLAN & PROFILE**  
**STAGE 3B: 3B11 DITCH PROFILE**

SCALE: 1"=20'    SHEET 31 OF 47 SHEETS    STA. 1+64.77    TO STA. 4+89.15

F.A.I RTE.	SECTION	COUNTY	TOTAL SHEETS	SHEET NO.
57	(15-22HB-4)BR (15-22)R	COLES	1086	510
CONTRACT NO. 74435				
ILLINOIS FED. AID PROJECT				



MODEL: GDBot - 3B12 DITCH PROFILE (Sheet)  
 FILE NAME: c:\p\work\wv\hrtz\hrtz\10852852\074435-sheets-Drainage-Stage3B.dgn

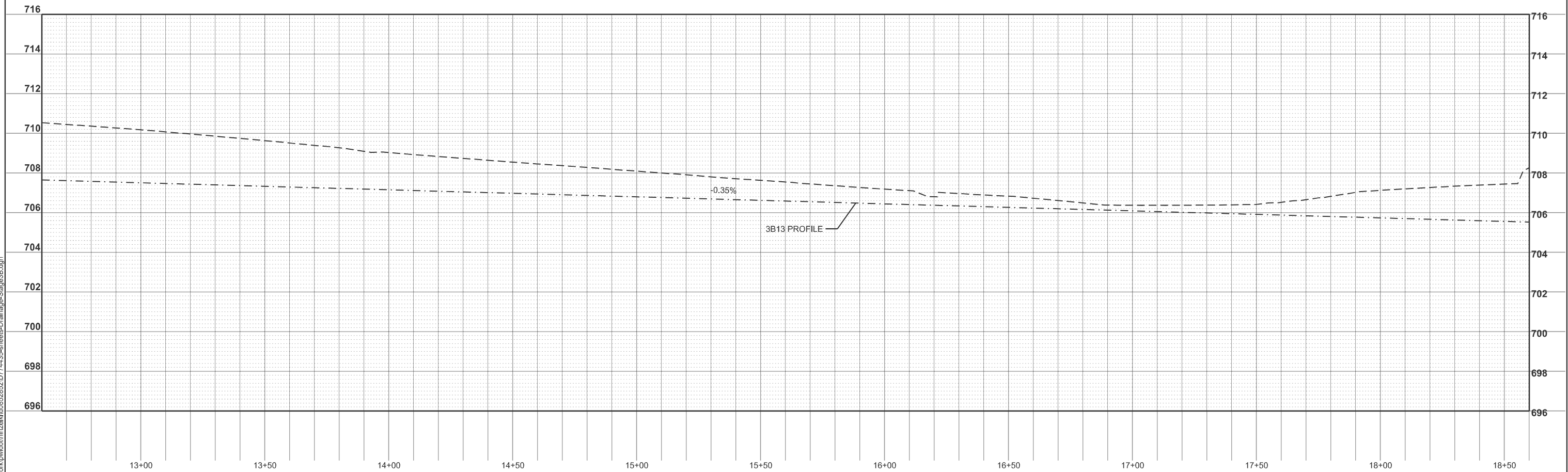
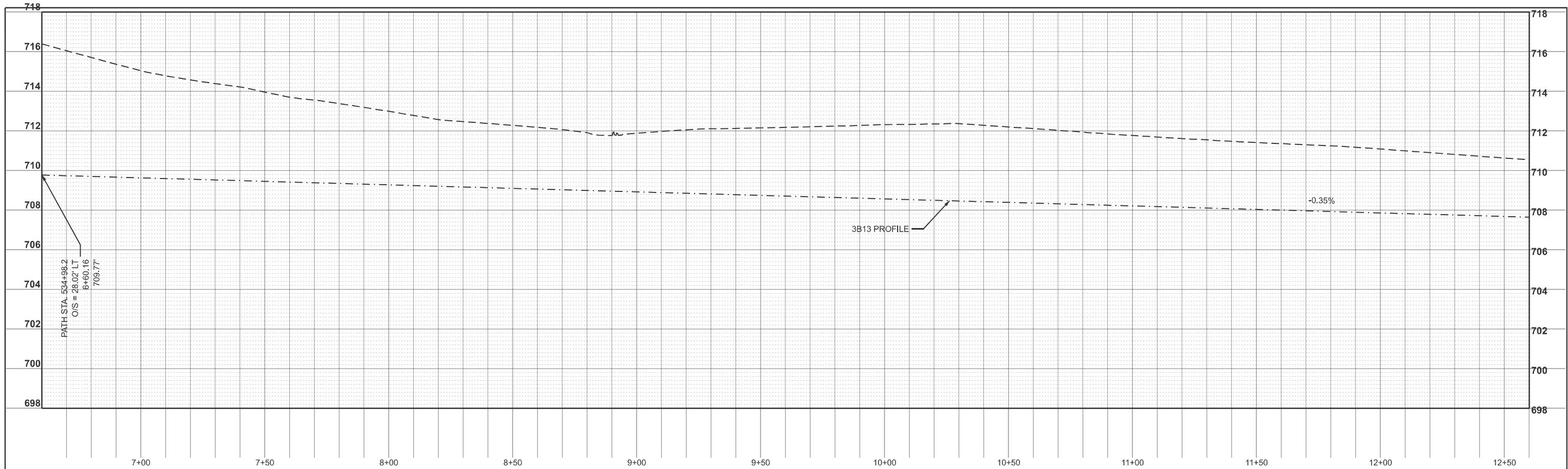
USER NAME = kaleb.hirtzel	DESIGNED -	REVISED -
	DRAWN -	REVISED -
	CHECKED -	REVISED -
PLOT DATE = 8/20/2024	DATE -	REVISED -

**STATE OF ILLINOIS  
 DEPARTMENT OF TRANSPORTATION**

**DRAINAGE PLAN & PROFILE  
 STAGE 3B: 3B12 DITCH PROFILE**

SCALE: 1"=20'    SHEET 32 OF 47 SHEETS    STA. 0+00.00 TO STA. 6+05.83

F.A.I RTE.	SECTION	COUNTY	TOTAL SHEETS	SHEET NO.
57	(15-22HB-4)BR (15-22)R	COLES	1086	511
CONTRACT NO. 74435				
ILLINOIS FED. AID PROJECT				



MODEL: GeomScratch7 - 3B13 DITCH PROFILE (Sheet)  
FILE NAME: c:\pwworking\hartzel\1085282\074435-sheets\Drainage-Stage3B.dgn

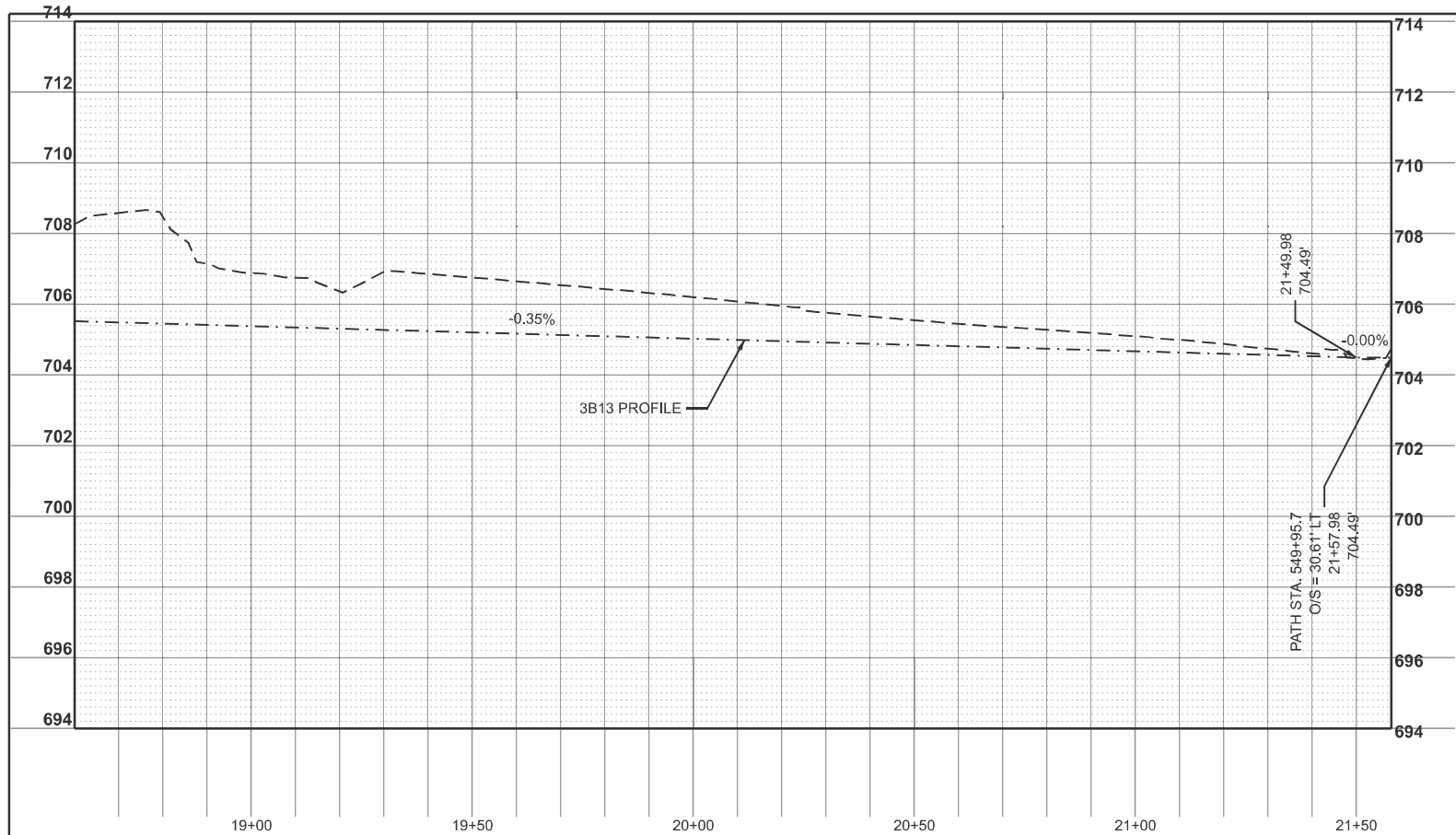
USER NAME = kaleb.hirtzel	DESIGNED -	REVISED -
	DRAWN -	REVISED -
	CHECKED -	REVISED -
PLOT DATE = 8/20/2024	DATE -	REVISED -

**STATE OF ILLINOIS  
DEPARTMENT OF TRANSPORTATION**

**DRAINAGE PLAN & PROFILE  
STAGE 3B: 3B13 DITCH PROFILE**

SCALE: 1"=20'    SHEET 33 OF 47 SHEETS    STA. 6+60.16 TO STA. 18+60.16

F.A.I RTE.	SECTION	COUNTY	TOTAL SHEETS	SHEET NO.
57	(15-22HB-4)BR (15-22)R	COLES	1086	512
CONTRACT NO. 74435				
ILLINOIS FED. AID PROJECT				



MODEL: GeomScratch7 - 3B13 DITCH PROFILE-2 (Sheet)  
 FILE NAME: c:\p\work\hrtz\hrtz\kld0852852\074435-sheets-Drainage-Stage3B.dgn

USER NAME = kaleb.hirtzel	DESIGNED -	REVISED -
	DRAWN -	REVISED -
	CHECKED -	REVISED -
PLOT DATE = 8/20/2024	DATE -	REVISED -

**STATE OF ILLINOIS  
 DEPARTMENT OF TRANSPORTATION**

**DRAINAGE PLAN & PROFILE  
 STAGE 3B: 3B13 DITCH PROFILE**

SCALE: 1"=20'    SHEET 34 OF 47 SHEETS    STA. 18+60.16 TO STA. 21+57.98

F.A.I RTE.	SECTION	COUNTY	TOTAL SHEETS	SHEET NO.
57	(15-22HB-4)BR (15-22)R	COLES	1086	513
CONTRACT NO. 74435				
ILLINOIS FED. AID PROJECT				

MODEL: GDBOS2 - 3B14 DITCH PROFILE (Sheet)  
 FILE NAME: c:\p\work\hrtz\hrtz\1052852\074435-sheets-Drainage-Stage3B.dgn



USER NAME = kaleb.hirtzel	DESIGNED -	REVISED -
	DRAWN -	REVISED -
	CHECKED -	REVISED -
PLOT DATE = 8/20/2024	DATE -	REVISED -

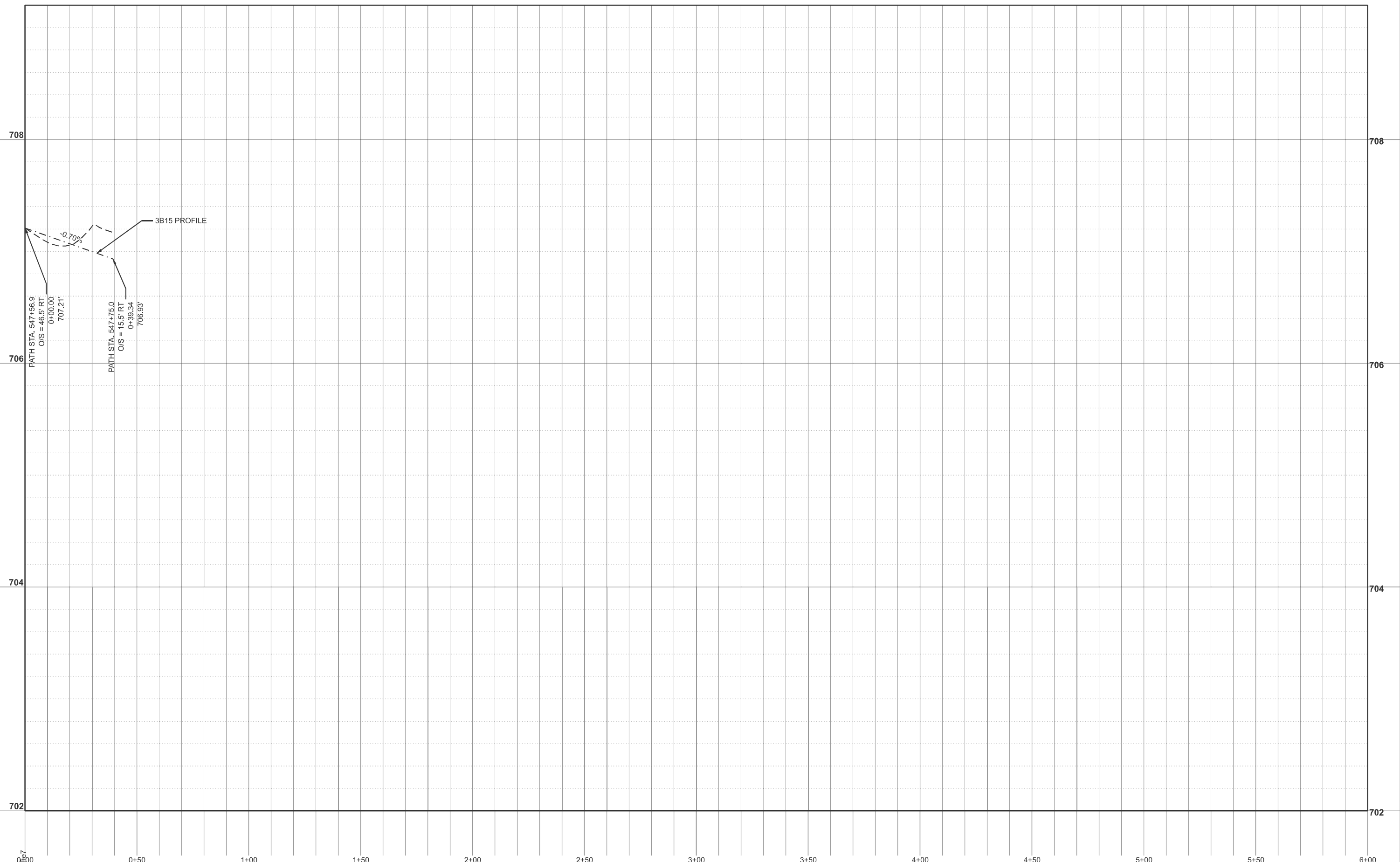
**STATE OF ILLINOIS  
 DEPARTMENT OF TRANSPORTATION**

**DRAINAGE PLAN & PROFILE  
 STAGE 3B: 3B14 DITCH PROFILE**

SCALE: 1"=20'      SHEET 35 OF 47 SHEETS      STA. 0+00.00 TO STA. 6+00.00

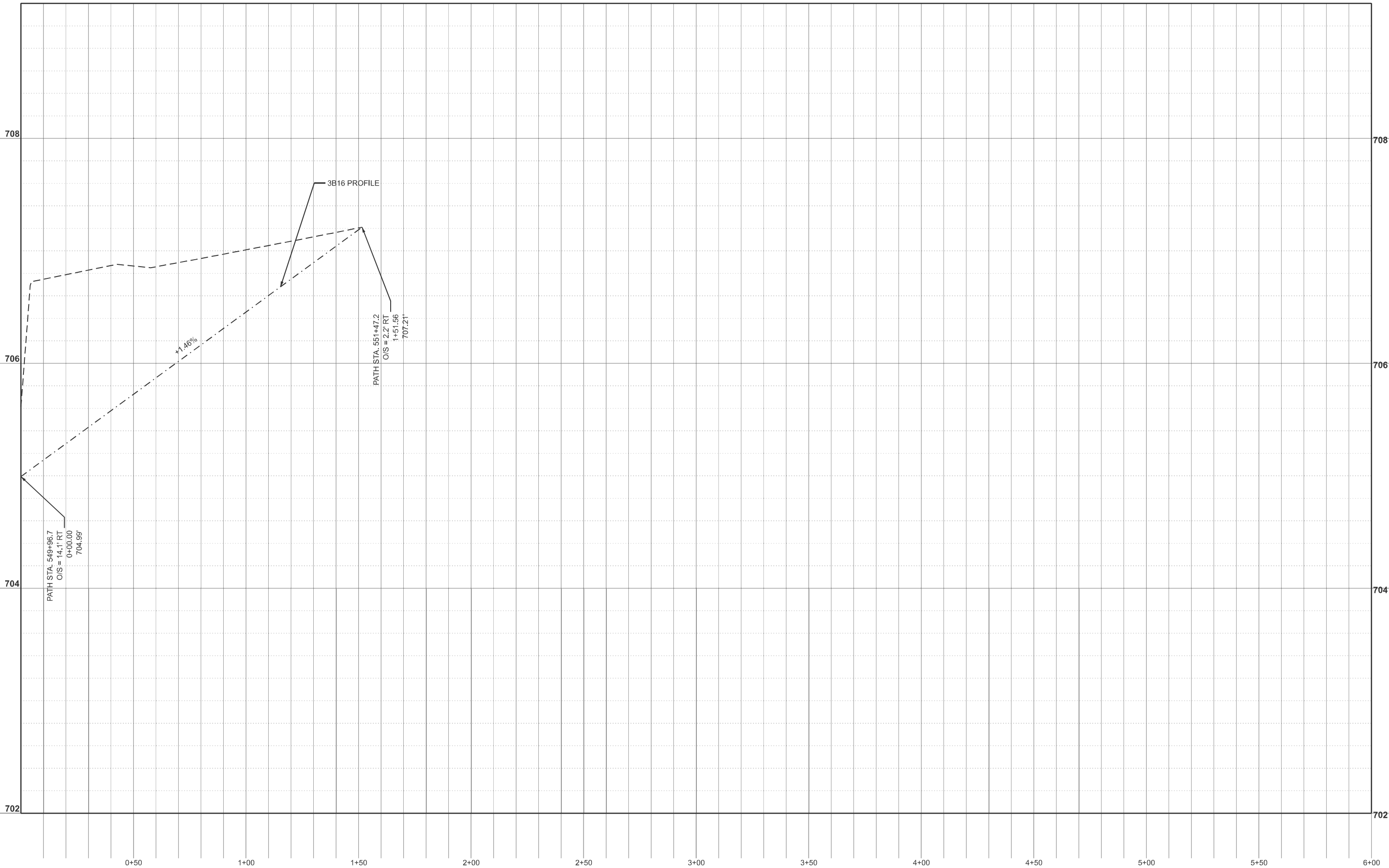
F.A.I RTE.	SECTION	COUNTY	TOTAL SHEETS	SHEET NO.
57	(15-22HB-4)BR (15-22)R	COLES	1086	514
CONTRACT NO. 74435				
ILLINOIS FED. AID PROJECT				

MODEL: FieldDitchProfile - 3B15 DITCH PROFILE (Sheet)  
 FILE NAME: c:\p\work\kvw\hrtz\kld085282\074435-sheets-Drainage-Stage3B.dgn



FieldDitch	USER NAME = kaleb.hirtzel	DESIGNED -	REVISED -	<b>STATE OF ILLINOIS DEPARTMENT OF TRANSPORTATION</b>	<b>DRAINAGE PLAN &amp; PROFILE STAGE 3B: 3B15 DITCH PROFILE</b>			F.A.I RTE.	SECTION	COUNTY	TOTAL SHEETS	SHEET NO.
		DRAWN -	REVISED -		57	(15-22HB-4)BR (15-22)R	COLES	1086	515			
		CHECKED -	REVISED -		CONTRACT NO. 74435							
	PLOT DATE = 8/20/2024	DATE -	REVISED -		SCALE: 1"=20'	SHEET 36	OF 47 SHEETS	STA. 0+00.00	TO STA. 6+00.00	ILLINOIS FED. AID PROJECT		

MODEL: BP2\_3B16 DITCH PROFILE (Sheet)  
 FILE NAME: c:\p\work\hartzel\0852852\0852852\74435-sheets-Drainage-Stage3B.dgn



USER NAME = kaleb.hirtzel	DESIGNED -	REVISED -
	DRAWN -	REVISED -
	CHECKED -	REVISED -
PLOT DATE = 4/25/2024	DATE -	REVISED -

**STATE OF ILLINOIS  
 DEPARTMENT OF TRANSPORTATION**

**DRAINAGE PLAN & PROFILE  
 STAGE 3B: 3B16 DITCH PROFILE**

SCALE: 1"=20'      SHEET 37 OF 47 SHEETS      STA. 0+00.00 TO STA. 6+00.00

F.A.I RTE.	SECTION	COUNTY	TOTAL SHEETS	SHEET NO.
57	(15-22HB-4)BR (15-22)R	COLES	1086	516
CONTRACT NO. 74435				
ILLINOIS FED. AID PROJECT				



MODEL: BP\_RISvale\_Profile - 3B18 DITCH PROFILE (Sheet)  
 FILE NAME: c:\p\work\hrt\hrt\hrt\0852832\0774135-sheets-Drainage-Stage3B.dgn



USER NAME = kaleb.hirtzel	DESIGNED -	REVISED -
	DRAWN -	REVISED -
	CHECKED -	REVISED -
PLOT DATE = 4/25/2024	DATE -	REVISED -

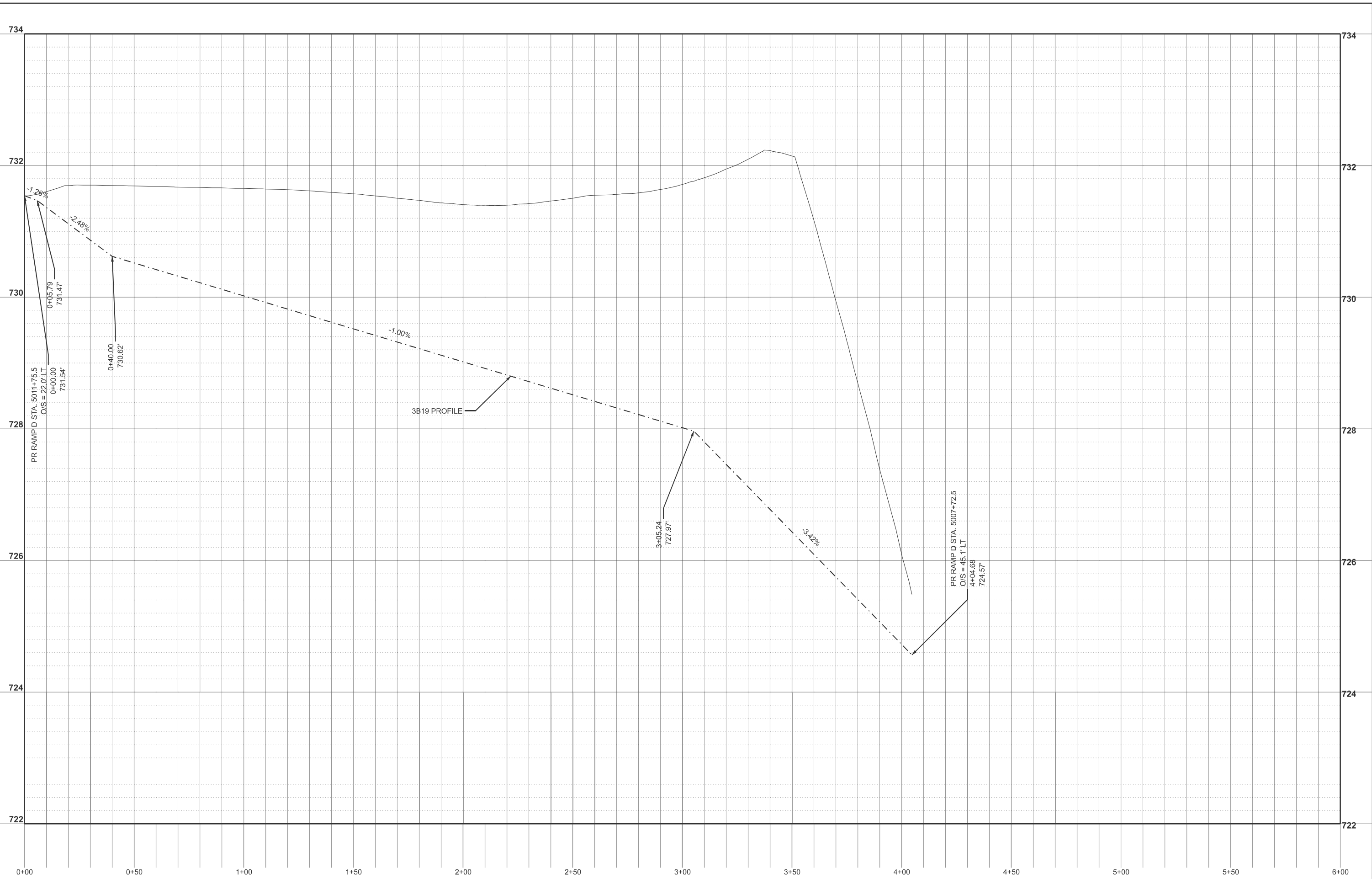
**STATE OF ILLINOIS**  
**DEPARTMENT OF TRANSPORTATION**

**DRAINAGE PLAN & PROFILE**  
**STAGE 3B: 3B18 DITCH PROFILE**

SCALE: 1"=20'     SHEET 39   OF 47   SHEETS     STA. 0+00.00     TO STA. 6+00.00

F.A.I RTE.	SECTION	COUNTY	TOTAL SHEETS	SHEET NO.
57	(15-22HB-4)BR (15-22)R	COLES	1086	518
CONTRACT NO. 74435				
ILLINOIS FED. AID PROJECT				

MODEL: GDBot - 3B19 DITCH PROFILE (Sheet)  
 FILE NAME: c:\p\work\hartzel\hartzel\10852852\D774435-sheets\Drainage\Stage3B.dgn



USER NAME = kaleb.hirtzel	DESIGNED -	REVISED -
	DRAWN -	REVISED -
	CHECKED -	REVISED -
PLOT DATE = 8/20/2024	DATE -	REVISED -

**STATE OF ILLINOIS  
DEPARTMENT OF TRANSPORTATION**

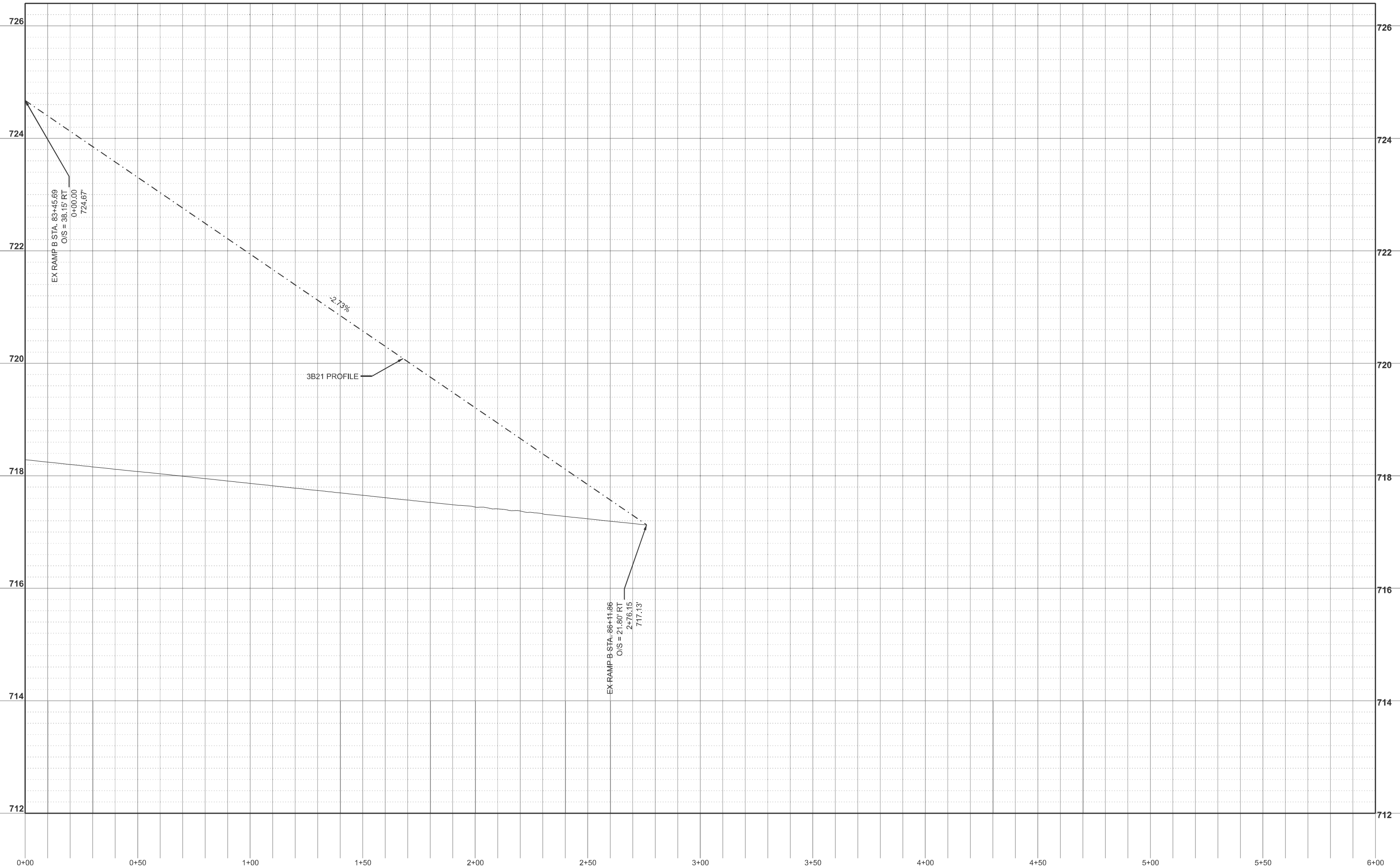
**DRAINAGE PLAN & PROFILE  
STAGE 3B: 3B19 DITCH PROFILE**

SCALE: 1"=20'      SHEET 40 OF 47 SHEETS      STA. 0+00.00 TO STA. 6+00.00

F.A.I. RTE. 57	SECTION (15-22HB-4)BR (15-22)R	COUNTY COLES	TOTAL SHEETS 1086	SHEET NO. 519
CONTRACT NO. 74435				ILLINOIS FED. AID PROJECT



MODEL: GDB011 - 3B21 DITCH PROFILE (Sheet)  
FILE NAME: c:\p\work\hrtz\hrtz\14062822\74435-sheets-Drainage-Stage3B.dgn



USER NAME = kaleb.hirtzel	DESIGNED -	REVISED -
	DRAWN -	REVISED -
	CHECKED -	REVISED -
PLOT DATE = 8/20/2024	DATE -	REVISED -

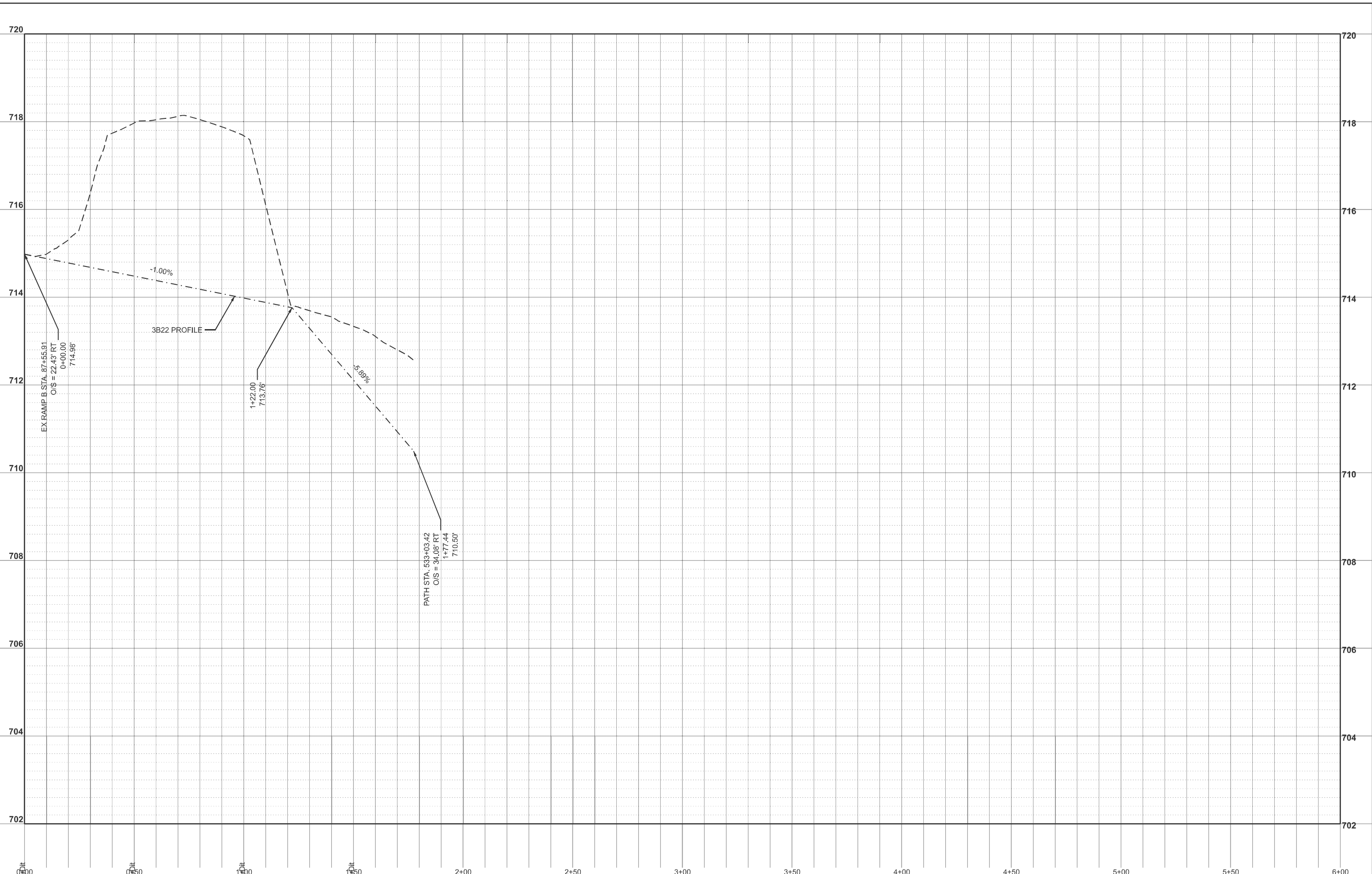
**STATE OF ILLINOIS  
DEPARTMENT OF TRANSPORTATION**

**DRAINAGE PLAN & PROFILE  
STAGE 3B: 3B21 DITCH PROFILE**

SCALE: 1"=20'      SHEET 42 OF 47 SHEETS      STA. 0+00.00 TO STA. 6+00.00

F.A.I RTE.	SECTION	COUNTY	TOTAL SHEETS	SHEET NO.
57	(15-22HB-4)BR (15-22)R	COLES	1086	521
CONTRACT NO. 74435				
ILLINOIS FED. AID PROJECT				

MODEL: G:\D12 - 3B22 DITCH PROFILE (Sheet)  
 FILE NAME: c:\p\work\hartzel\hartzel\082822\074435-sheets\Drainage-Stage3B.dgn



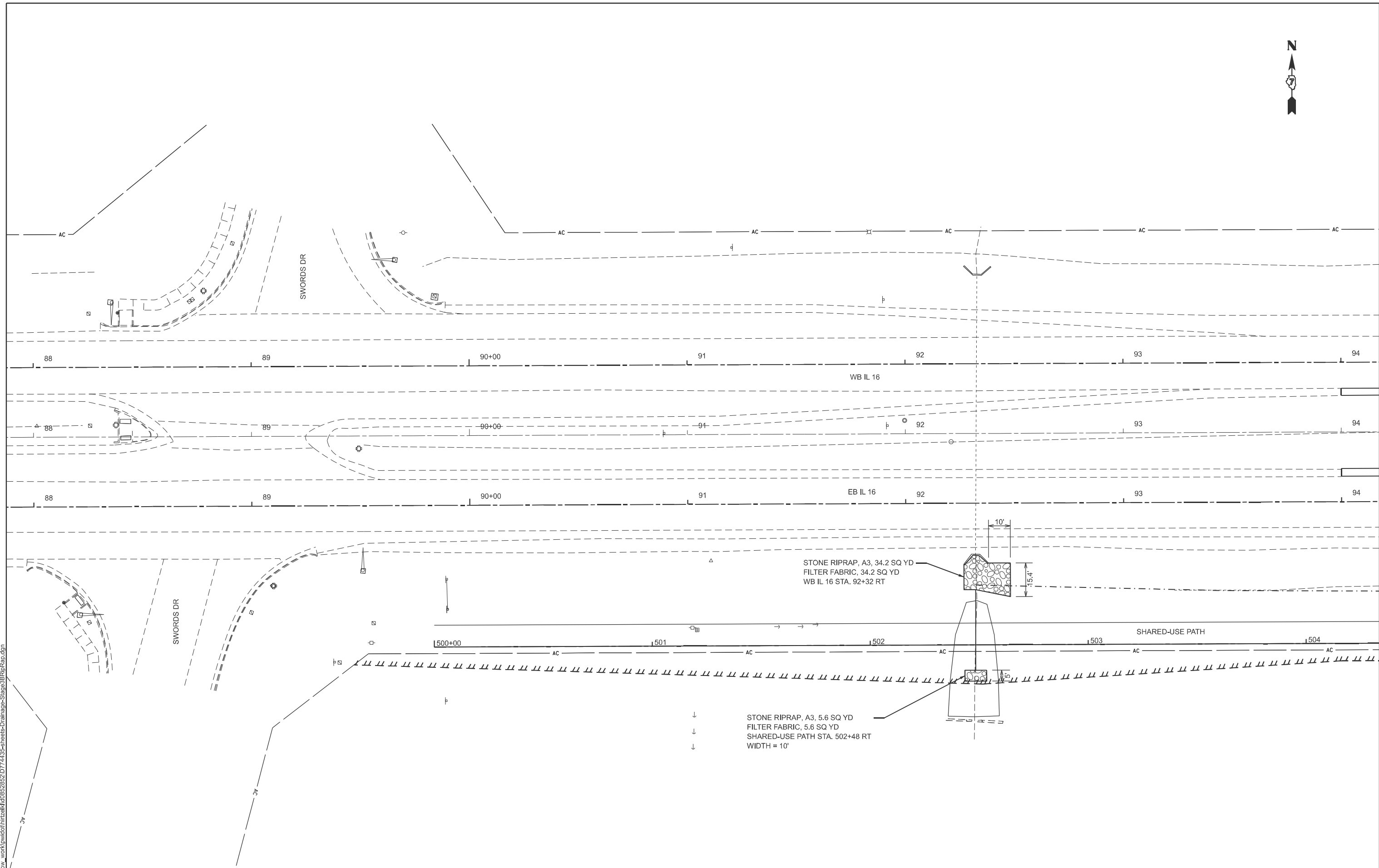
USER NAME = kaleb.hartzel	DESIGNED -	REVISED -
	DRAWN -	REVISED -
	CHECKED -	REVISED -
PLOT DATE = 8/20/2024	DATE -	REVISED -

**STATE OF ILLINOIS  
 DEPARTMENT OF TRANSPORTATION**

**DRAINAGE PLAN & PROFILE  
 STAGE 3B: 3B22 DITCH PROFILE**

SCALE: 1"=20'      SHEET 43 OF 47 SHEETS      STA. 0+00.00 TO STA. 6+00.00

F.A.I RTE.	SECTION	COUNTY	TOTAL SHEETS	SHEET NO.
57	(15-22HB-4)BR (15-22)R	COLES	1086	522
CONTRACT NO. 74435				
ILLINOIS FED. AID PROJECT				



MODEL: Stage 3 RipRap (Sheet)  
 FILE NAME: c:\p\work\hartzel\hartzel\ud852852\74435-sheets-Drainage-Stage3RipRap.dgn

USER NAME = kaleb.hirtzel	DESIGNED -	REVISED -
	DRAWN -	REVISED -
	CHECKED -	REVISED -
PLOT DATE = 8/20/2024	DATE -	REVISED -

**STATE OF ILLINOIS**  
**DEPARTMENT OF TRANSPORTATION**

**DRAINAGE PLAN & PROFILE**  
**STAGE 3B: RIPRAP**

SCALE: SHEET 44 OF 47 SHEETS STA. TO STA.

F.A.I RTE.	SECTION	COUNTY	TOTAL SHEETS	SHEET NO.
57	(15-22HB-4)BR (15-22)R	COLES	1086	523
CONTRACT NO. 74435				
ILLINOIS FED. AID PROJECT				



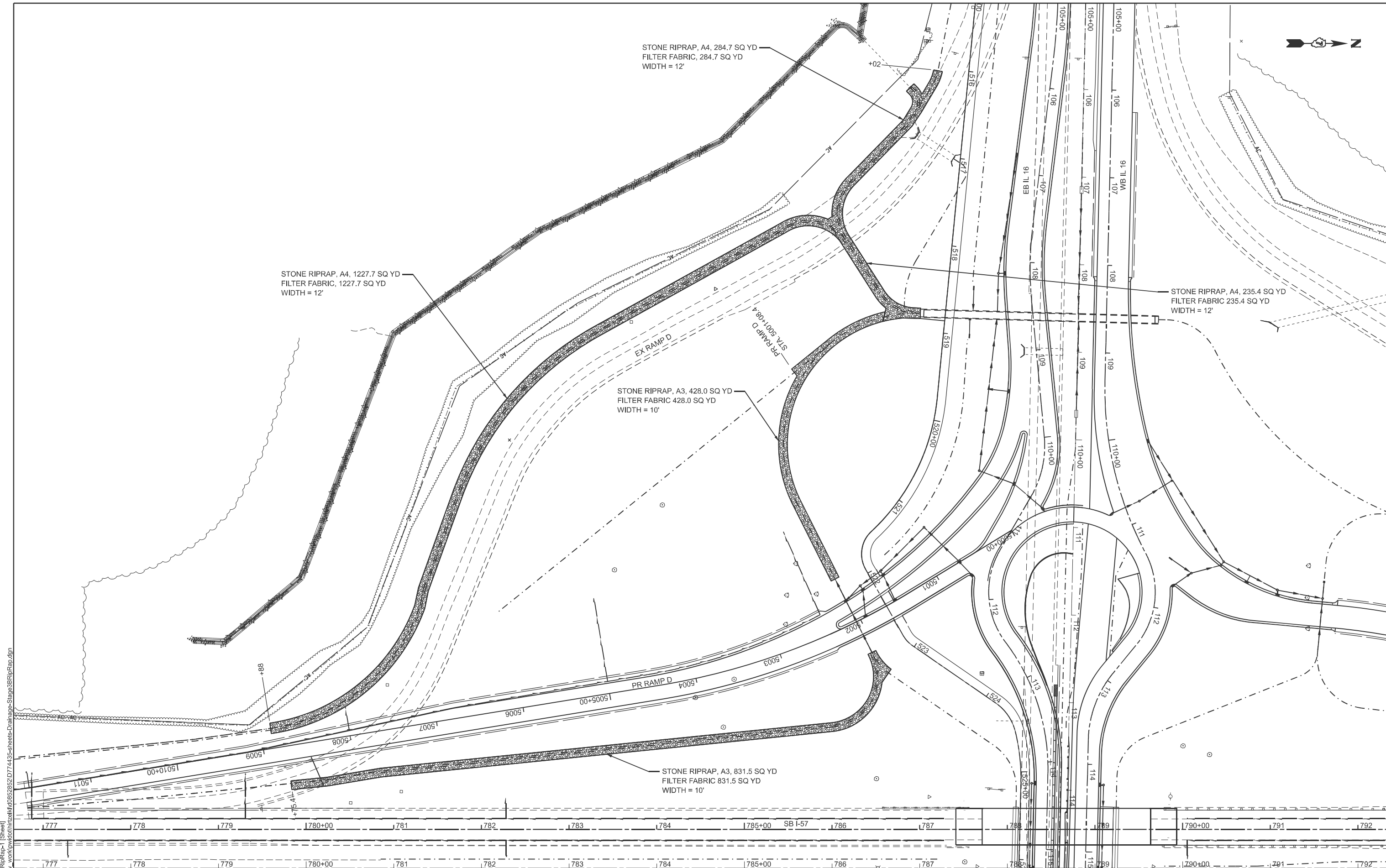
STONE RIPRAP, A4, 284.7 SQ YD  
 FILTER FABRIC, 284.7 SQ YD  
 WIDTH = 12'

STONE RIPRAP, A4, 1227.7 SQ YD  
 FILTER FABRIC, 1227.7 SQ YD  
 WIDTH = 12'

STONE RIPRAP, A4, 235.4 SQ YD  
 FILTER FABRIC 235.4 SQ YD  
 WIDTH = 12'

STONE RIPRAP, A3, 428.0 SQ YD  
 FILTER FABRIC 428.0 SQ YD  
 WIDTH = 10'

STONE RIPRAP, A3, 831.5 SQ YD  
 FILTER FABRIC 831.5 SQ YD  
 WIDTH = 10'



MODEL: Stage 3 RipRap-1 (Sheet)  
 FILE NAME: c:\p\work\hrtz\hrtz\4435-sheets-Drainage-Stage3BRipRap.dgn

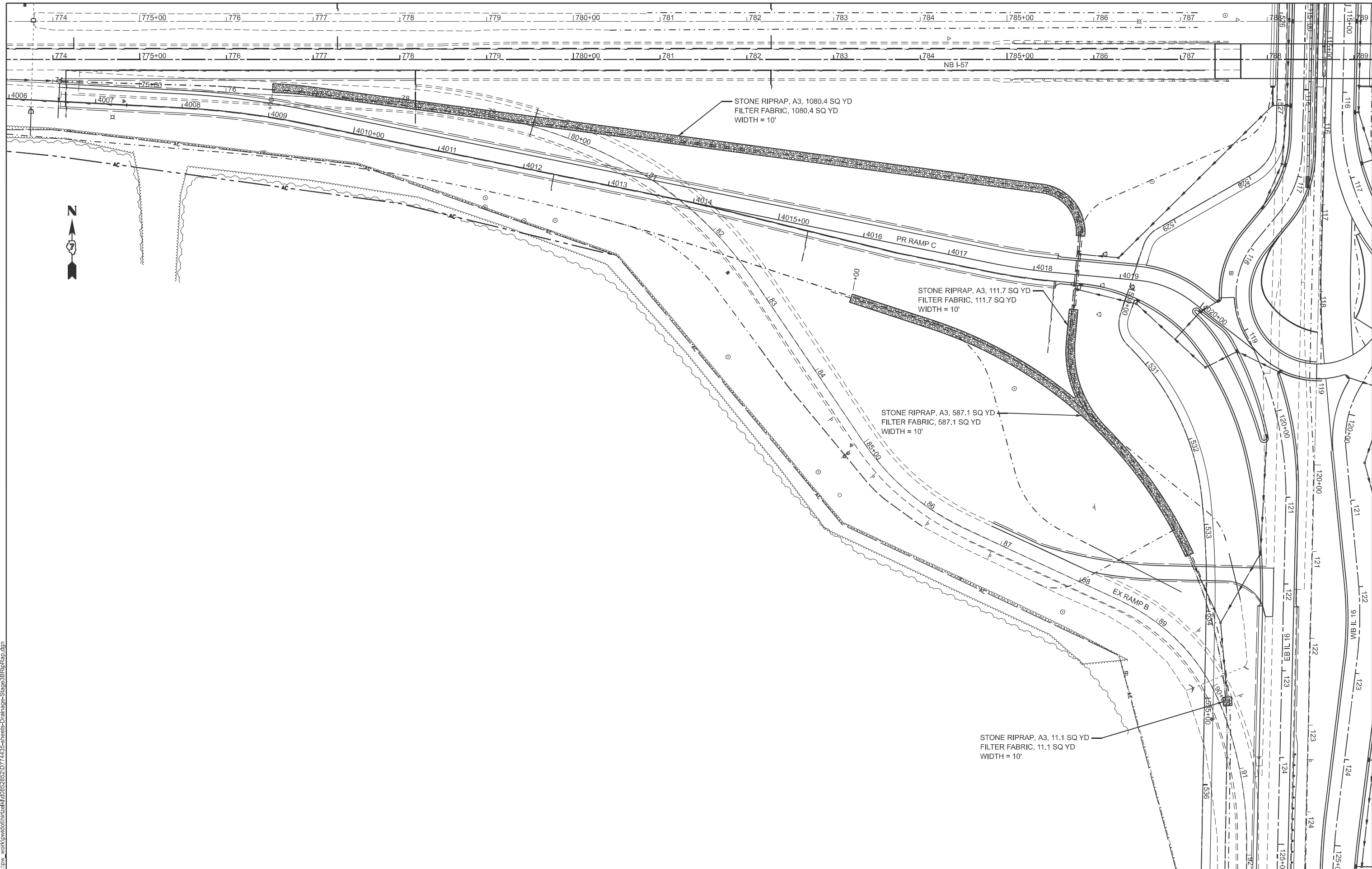
USER NAME = kaleb.hirtzel	DESIGNED -	REVISED -
	DRAWN -	REVISED -
	CHECKED -	REVISED -
PLOT DATE = 8/20/2024	DATE -	REVISED -

**STATE OF ILLINOIS  
 DEPARTMENT OF TRANSPORTATION**

**DRAINAGE PLAN & PROFILE  
 STAGE 3B: RIPRAP**

SCALE: SHEET 45 OF 47 SHEETS STA. TO STA.

F.A.I. RTE.	SECTION	COUNTY	TOTAL SHEETS	SHEET NO.
57	(15-22HB-4)BR (15-22)R	COLES	1086	524
CONTRACT NO. 74435				
ILLINOIS FED. AID PROJECT				



MODEL: Stage\_3 RipRap-2 [Sheet]  
 FILE NAME: c:\p\work\wrt\hrtz\kud0852852\0774435-sheets-Drainage-Stage3BRipRap.dgn

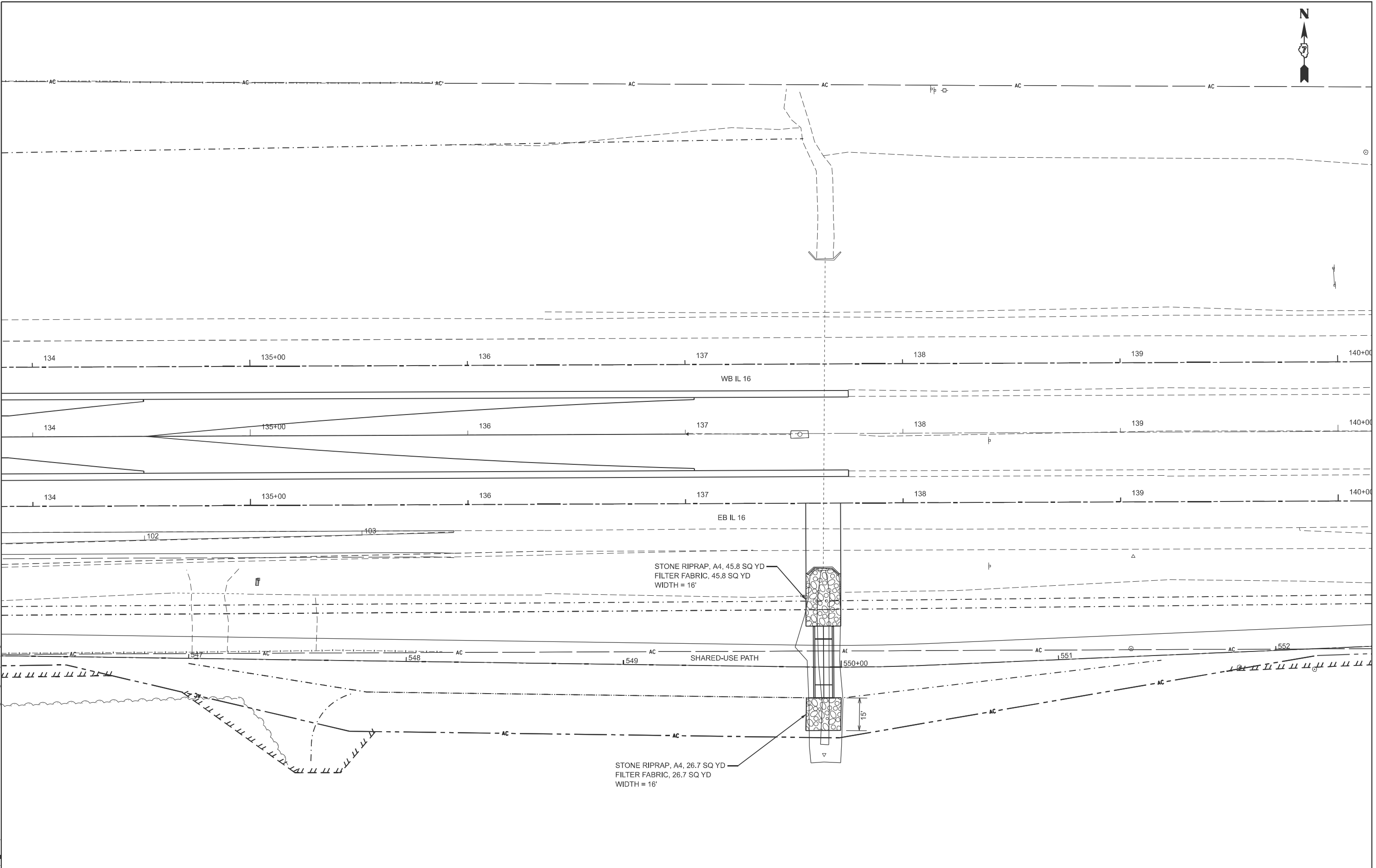
USER NAME = kaleb.hirtzel	DESIGNED -	REVISED -
	DRAWN -	REVISED -
	CHECKED -	REVISED -
PLOT DATE = 8/20/2024	DATE -	REVISED -

**STATE OF ILLINOIS  
 DEPARTMENT OF TRANSPORTATION**

**DRAINAGE PLAN & PROFILE  
 STAGE 3B: RIPRAP**

SCALE: SHEET 46 OF 47 SHEETS STA. TO STA.

F.A.I. RTE.	SECTION	COUNTY	TOTAL SHEETS	SHEET NO.
57	(15-22HB-4)BR (15-22)R	COLES	1086	525
CONTRACT NO. 74435				
ILLINOIS FED. AID PROJECT				



MODEL: Stage\_3 RipRap-3 [Sheet]  
 FILE NAME: c:\p\work\pwr\hrtz\k\0852852\0774435-sheets-Drainage-Stage3B-RipRap.dgn

USER NAME = kaleb.hirtzel	DESIGNED -	REVISED -
	DRAWN -	REVISED -
	CHECKED -	REVISED -
PLOT DATE = 8/20/2024	DATE -	REVISED -

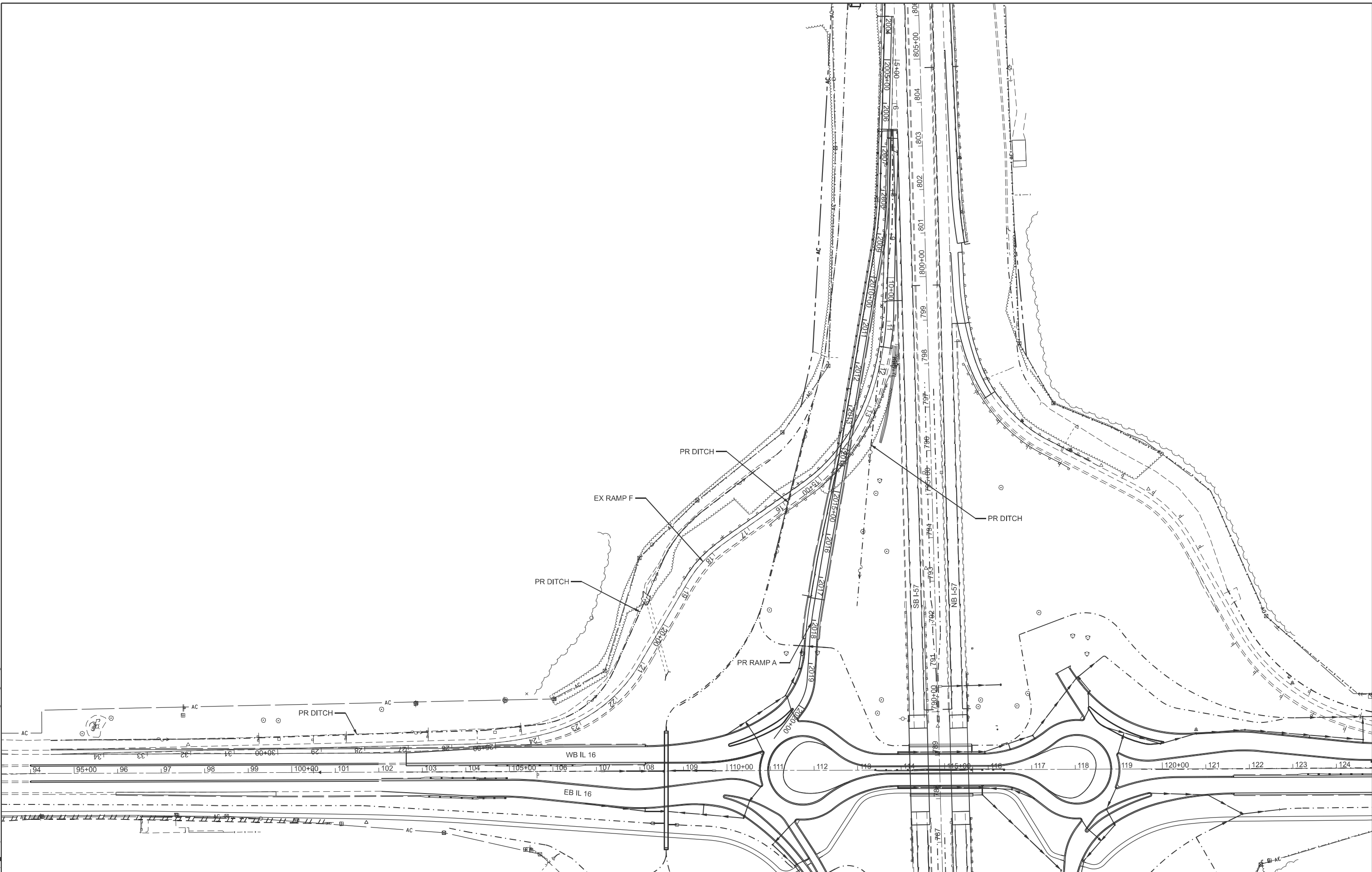
**STATE OF ILLINOIS**  
**DEPARTMENT OF TRANSPORTATION**

**DRAINAGE PLAN & PROFILE**  
**STAGE 3B: RIPRAP**

SCALE: SHEET 47 OF 47 SHEETS STA. TO STA.

F.A.I RTE.	SECTION	COUNTY	TOTAL SHEETS	SHEET NO.
57	(15-22HB-4)BR (15-22)R	COLES	1086	526
CONTRACT NO. 74435				
ILLINOIS FED. AID PROJECT				

MODEL: STAGE 3E OVERALL (Sheet)  
 FILE NAME: c:\p\work\152016\152016-Drainage-Stage3E.dgn



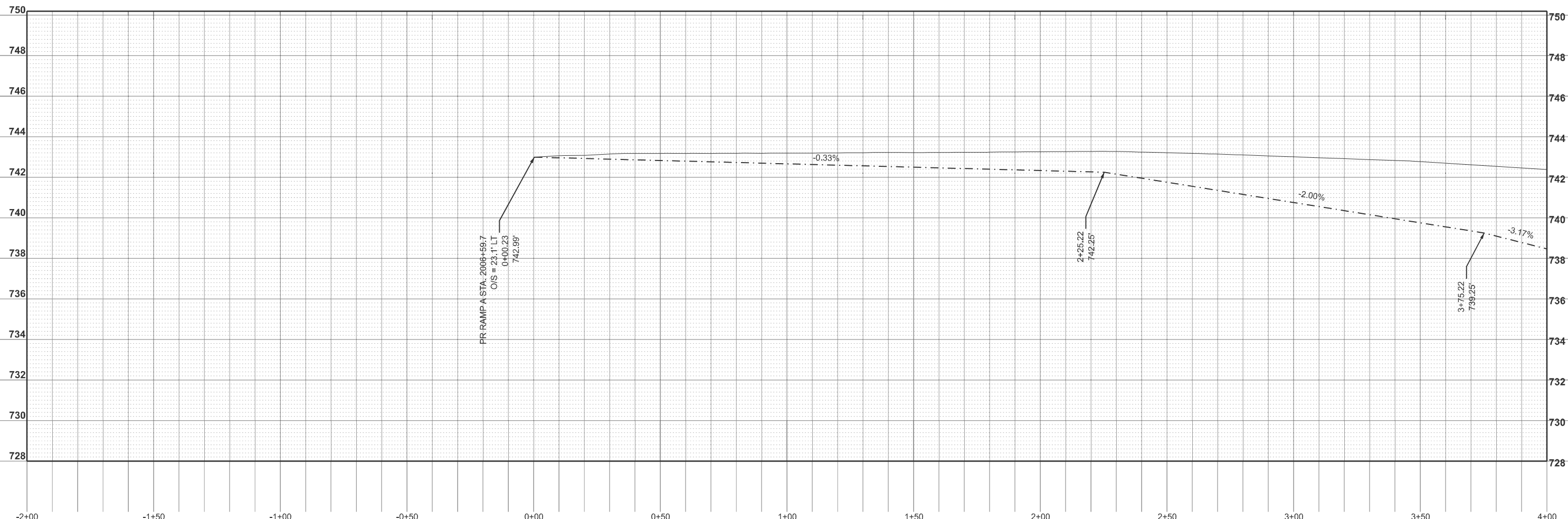
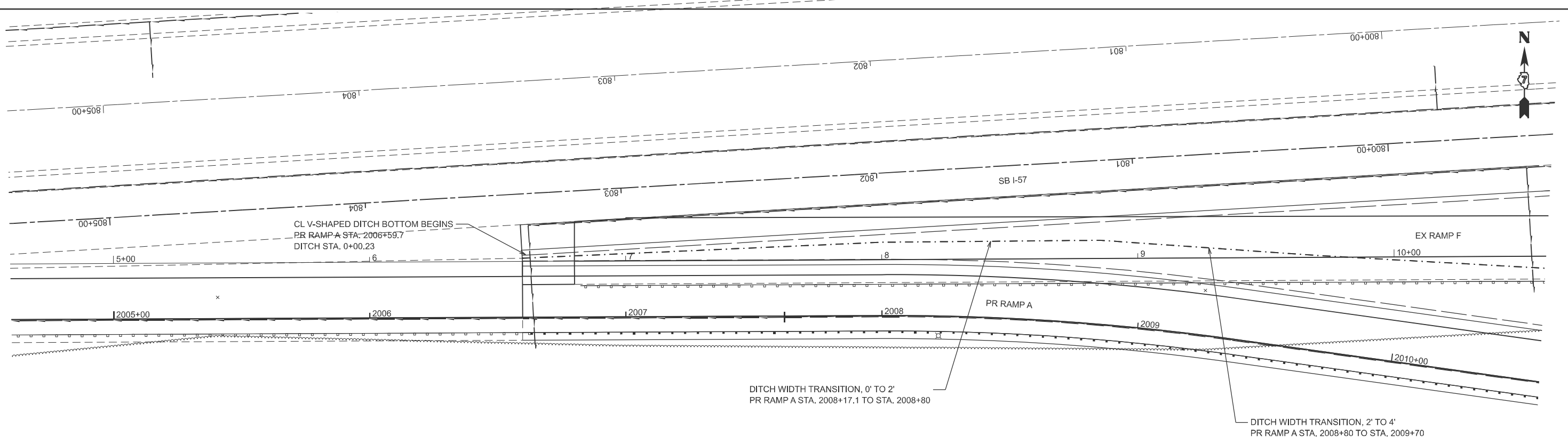
USER NAME = kaleb.hirtzel	DESIGNED -	REVISED -
	DRAWN -	REVISED -
PLOT SCALE = \$SSCALE\$	CHECKED -	REVISED -
PLOT DATE = 8/20/2024	DATE -	REVISED -

**STATE OF ILLINOIS  
 DEPARTMENT OF TRANSPORTATION**

**DRAINAGE PLAN & PROFILE  
 STAGE 3E: OVERALL VIEW**

SCALE: SHEET 1 OF 9 SHEETS STA. TO STA.

F.A.I RTE.	SECTION	COUNTY	TOTAL SHEETS	SHEET NO.
57	(15-22HB-4)BR (15-22)R	COLES	1086	527
CONTRACT NO. 74435				
ILLINOIS FED. AID PROJECT				



MODEL: RampA\_LIDitch - RampA\_LIDitch Plans-2 (Sheet)  
FILE NAME: c:\p\work\wv\hrtz\hrtz\id058282\074435-sheets-Drainage-Stage3E.dgn

USER NAME = kaleb.hirtzel	DESIGNED -	REVISED -
	DRAWN -	REVISED -
PLOT SCALE = SSCALE\$	CHECKED -	REVISED -
PLOT DATE = 8/20/2024	DATE -	REVISED -

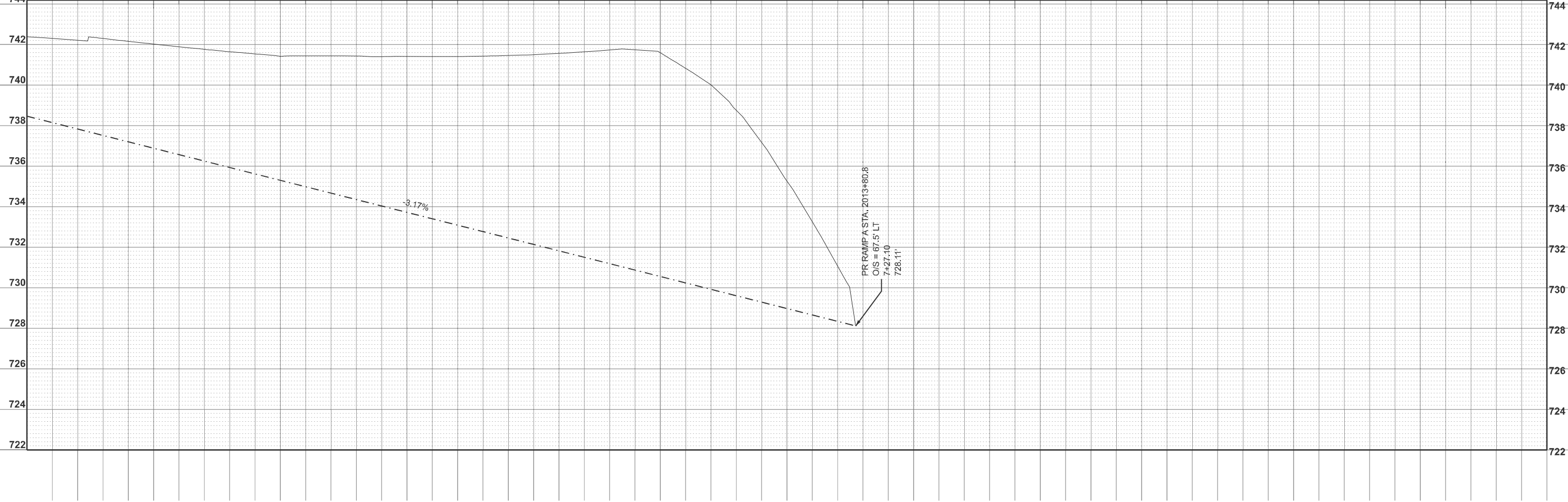
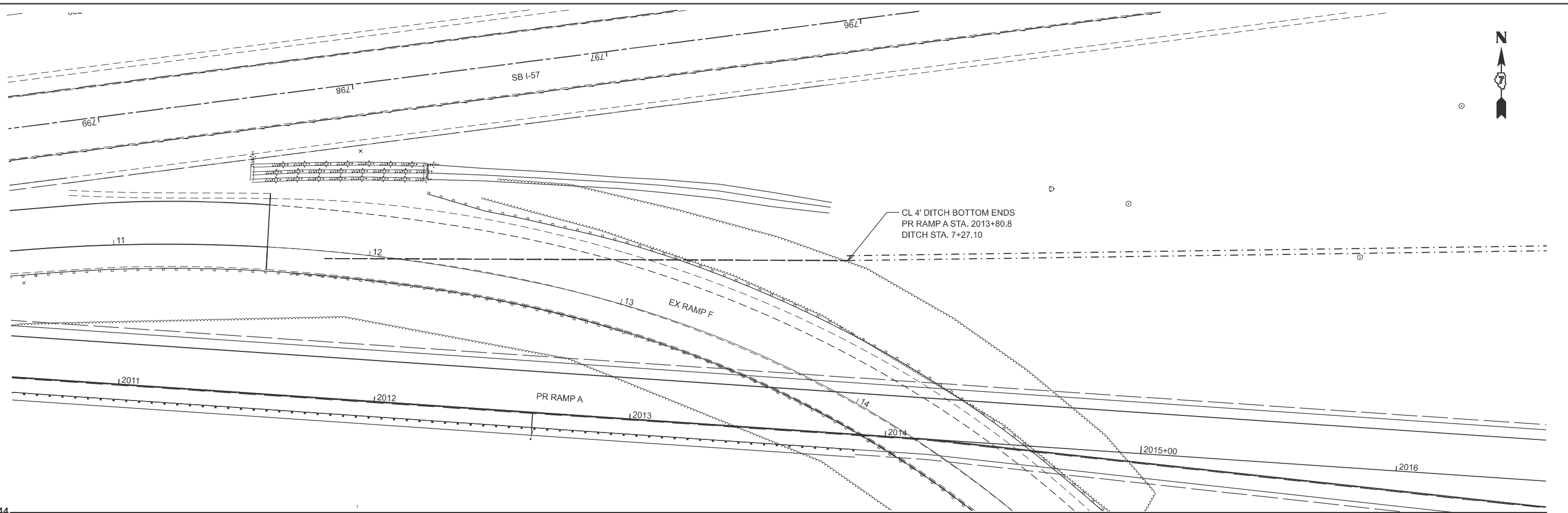
**STATE OF ILLINOIS  
DEPARTMENT OF TRANSPORTATION**

**DRAINAGE PLAN & PROFILE  
STAGE 3E: PR RAMP A**

SCALE: 1"=20'    SHEET 2 OF 9 SHEETS    STA. -2+00.00 TO STA. 4+00.00

F.A.I RTE.	SECTION	COUNTY	TOTAL SHEETS	SHEET NO.
57	(15-22HB-4)BR (15-22)R	COLES	1086	528
CONTRACT NO. 74435				

ILLINOIS FED. AID PROJECT



MODEL: RampA\_LIDitch - RampA\_LIDitch Plans-1 (Sheet)  
 FILE NAME: c:\p\work\wv\hrtz\hrtz\id\0852852\074435-sheets-Drainage-Stage3E.dgn

USER NAME = kaleb.hirtzel	DESIGNED -	REVISED -
DRAWN -	REVISED -	
PLOT SCALE = \$SCALE\$	CHECKED -	REVISED -
PLOT DATE = 8/20/2024	DATE -	REVISED -

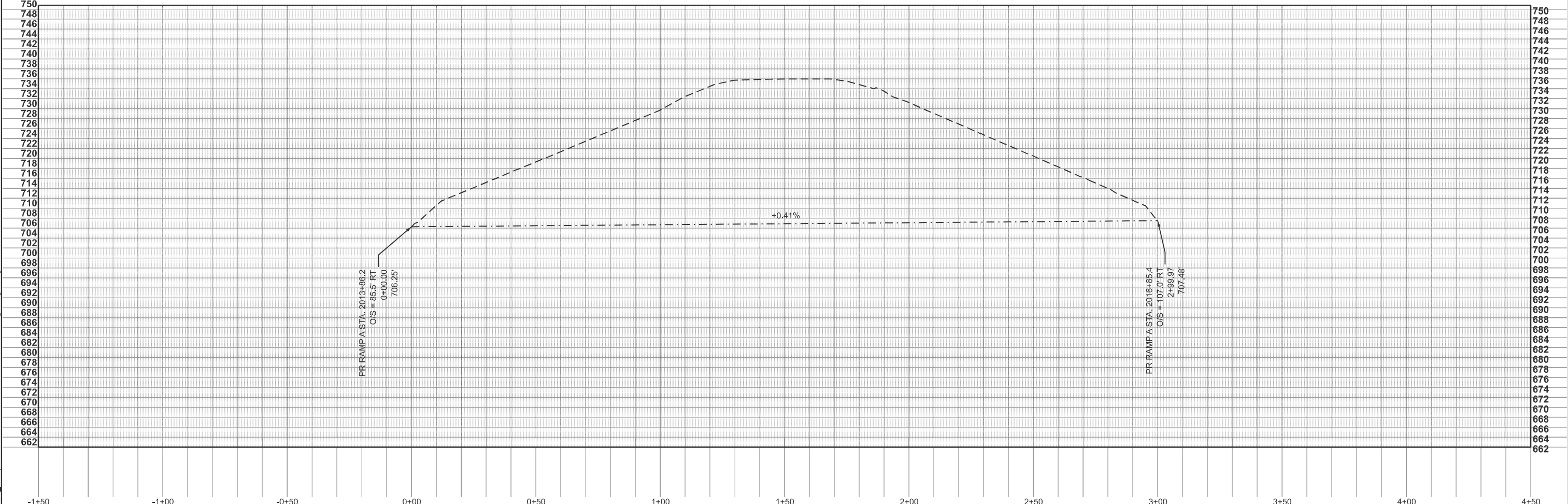
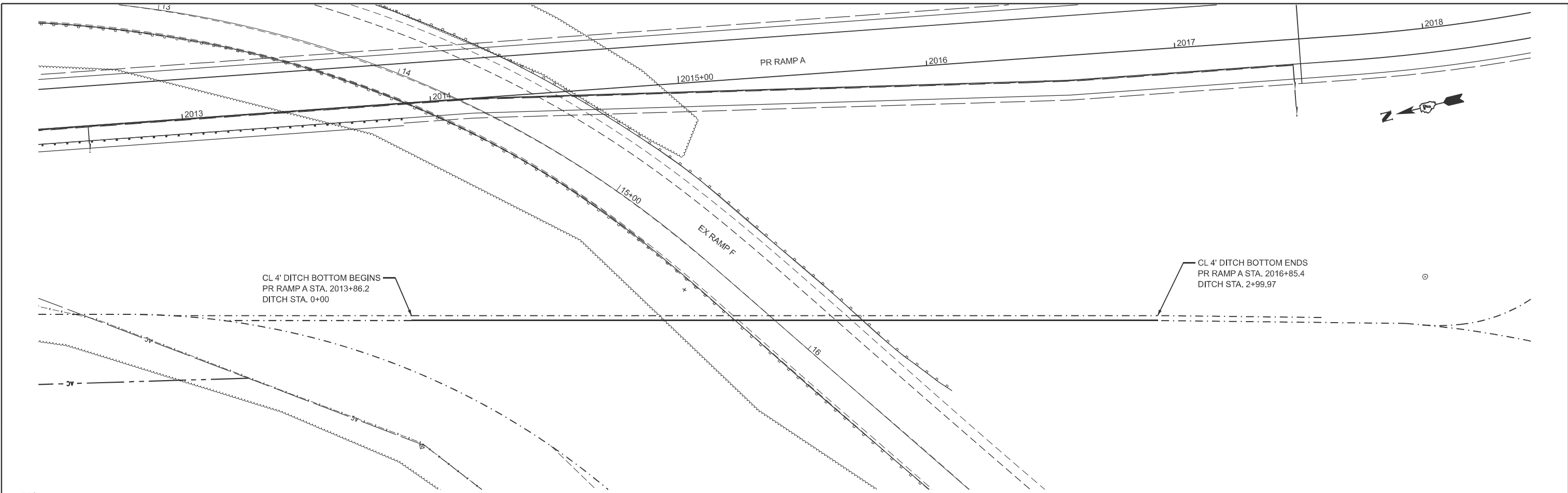
**STATE OF ILLINOIS**  
**DEPARTMENT OF TRANSPORTATION**

**DRAINAGE PLAN & PROFILE**  
**STAGE 3E: PR RAMP A**

SCALE: 1"=20'    SHEET 3 OF 9 SHEETS    STA. 4+00.00 TO STA. 10+00.00

F.A.I. RTE.	SECTION	COUNTY	TOTAL SHEETS	SHEET NO.
57	(15-22HB-4)BR (15-22)R	COLES	1086	529
CONTRACT NO. 74435				

ILLINOIS FED. AID PROJECT



MODEL: RampA\_Isditch - RampA\_Riditch\_Plan (Sheet)  
 FILE NAME: c:\p\work\p\isiditch\15-22\15-22-DR-Stage3E.dgn

USER NAME = kaleb.hirtzel	DESIGNED -	REVISED -
PLOT SCALE = \$SCALE\$	DRAWN -	REVISED -
PLOT DATE = 8/20/2024	CHECKED -	REVISED -
	DATE -	REVISED -

**STATE OF ILLINOIS**  
**DEPARTMENT OF TRANSPORTATION**

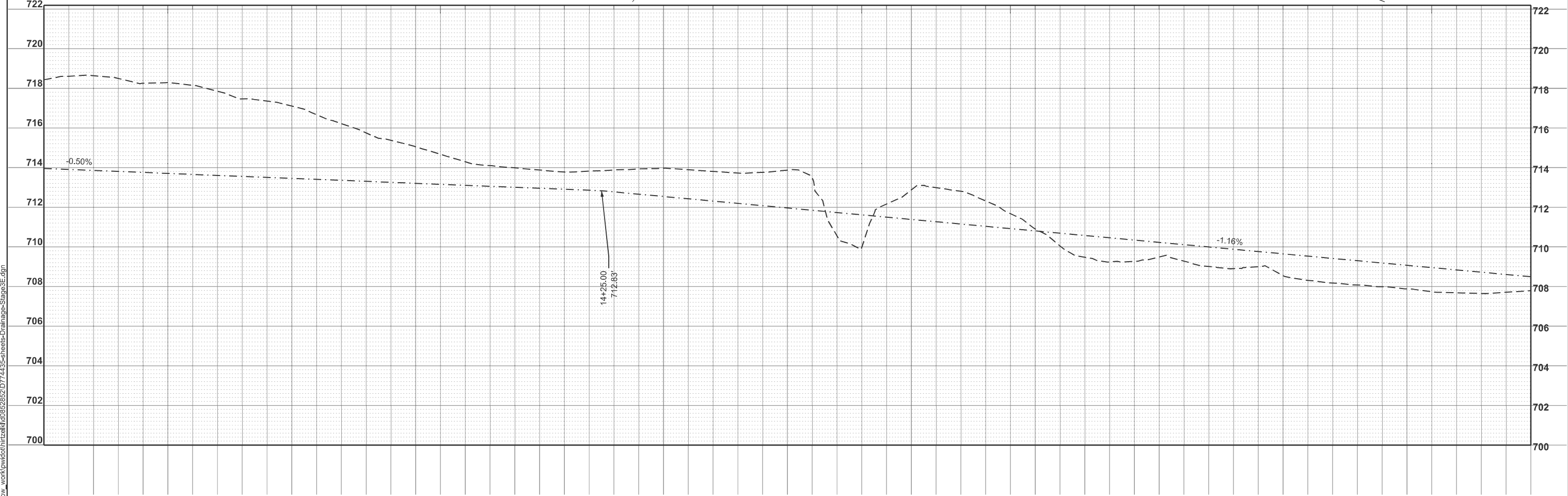
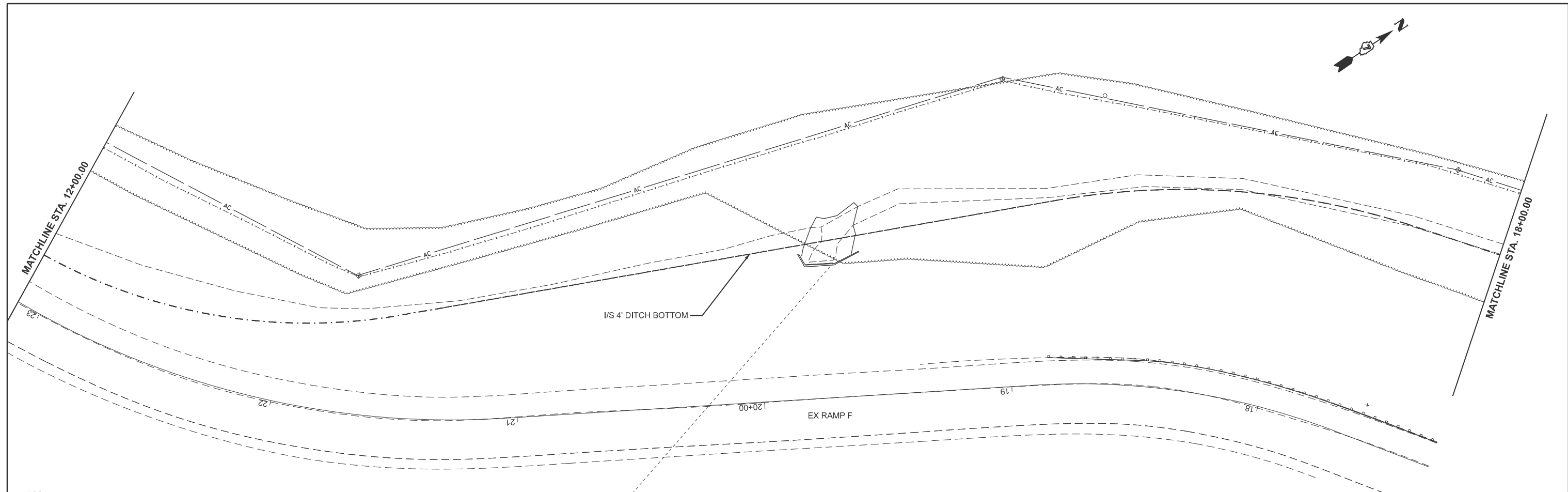

**DRAINAGE PLAN & PROFILE**  
**STAGE 3E: PR RAMP A**

SCALE: 1"=20'      SHEET 4 OF 9 SHEETS      STA. -1+50.00 TO STA. 4+50.00

F.A.I. RTE.	SECTION	COUNTY	TOTAL SHEETS	SHEET NO.
57	(15-22HB-4)BR (15-22)R	COLES	1086	530
CONTRACT NO. 74435				
ILLINOIS FED. AID PROJECT				







MODEL: EX RAMP F Ditch - WB16 - EX RAMP F Ditch Plan-2 (Sheet)  
 FILE NAME: c:\p\work\wrt\hrt\hrt\16\16-2\16-2-2\16-2-2.dwg

USER NAME = kaleb.hirtzel	DESIGNED -	REVISED -
	DRAWN -	REVISED -
PLOT SCALE = \$SCALE\$	CHECKED -	REVISED -
PLOT DATE = 8/20/2024	DATE -	REVISED -

**STATE OF ILLINOIS**  
**DEPARTMENT OF TRANSPORTATION**

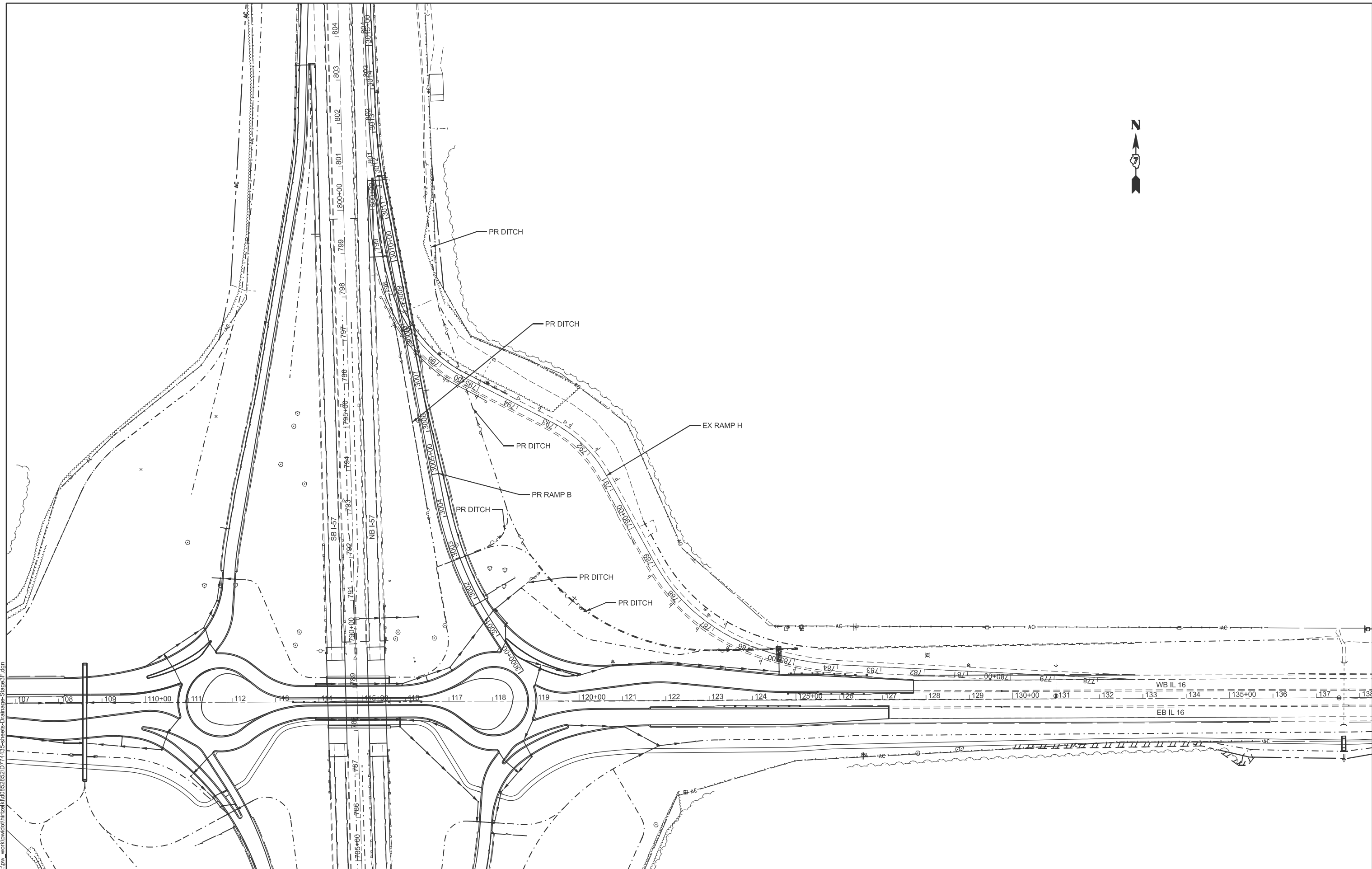
**DRAINAGE PLAN & PROFILE**  
**STAGE 3E: WB IL 16 & EX RAMP F**

SCALE: 1"=20'    SHEET 7 OF 9 SHEETS    STA. 12+00.00 TO STA. 18+00.00

F.A.I. RTE. 57	SECTION (15-22HB-4)BR (15-22)R	COUNTY COLES	TOTAL SHEETS 1086	SHEET NO. 533
CONTRACT NO. 74435			ILLINOIS FED. AID PROJECT	







MODEL: STAGE 3F OVERALL (Sheet)  
 FILE NAME: c:\p\work\hrtz\hrtz\id0852852\0774435-sheets-Drainage-Stage3F.dgn

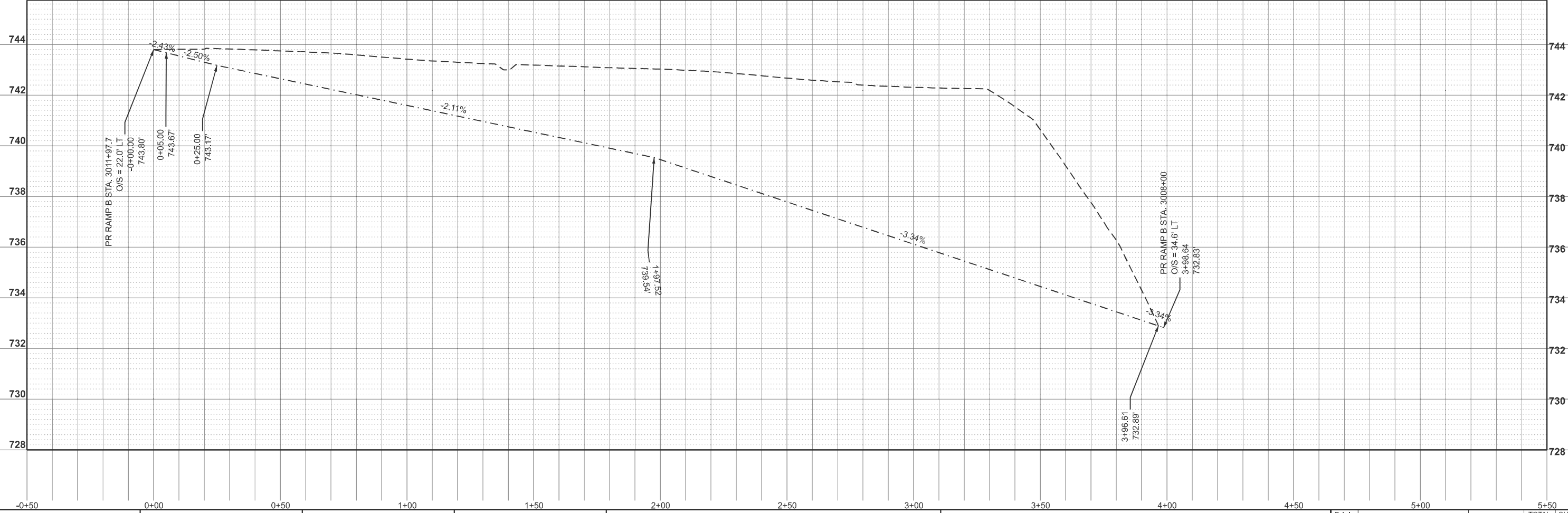
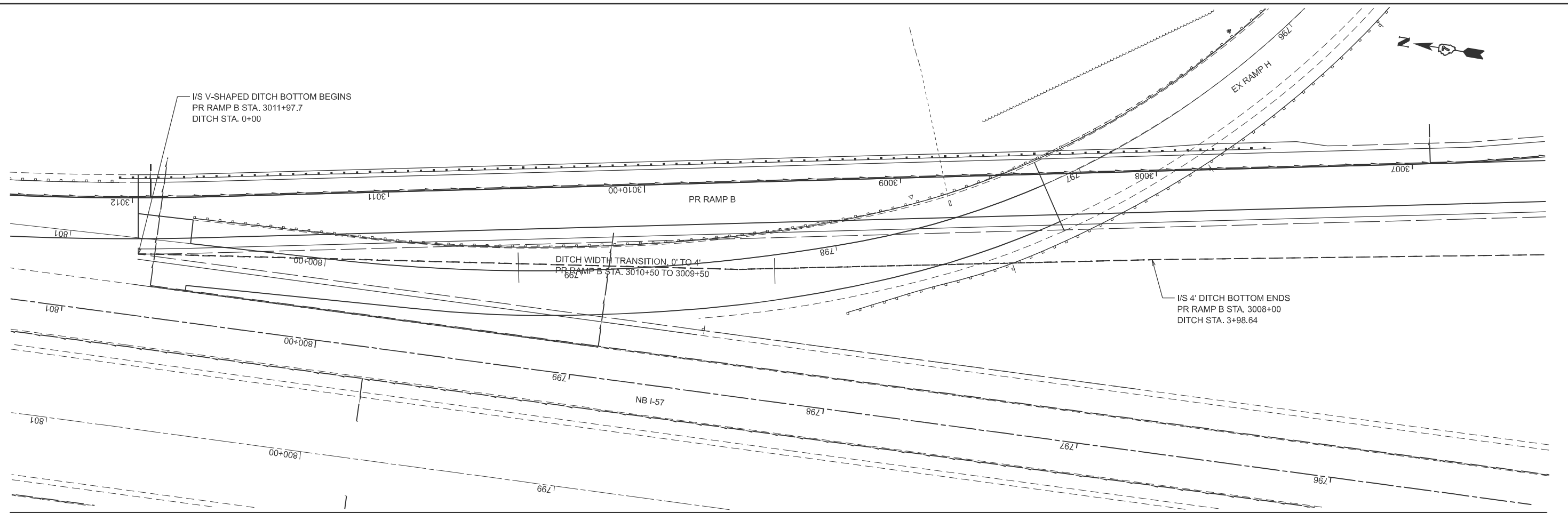
USER NAME = kaleb.hirtzel	DESIGNED -	REVISED -
	DRAWN -	REVISED -
PLOT SCALE = \$SCALE\$	CHECKED -	REVISED -
PLOT DATE = 4/24/2024	DATE -	REVISED -

**STATE OF ILLINOIS**  
**DEPARTMENT OF TRANSPORTATION**

**DRAINAGE PLAN & PROFILE**  
**STAGE 3F: OVERALL VIEW**

SCALE: SHEET 1 OF 7 SHEETS STA. TO STA.

F.A.I. RTE.	SECTION	COUNTY	TOTAL SHEETS	SHEET NO.
57	(15-22HB-4)BR (15-22)R	COLES	1086	536
CONTRACT NO. 74435				
ILLINOIS FED. AID PROJECT				



MODEL: RampB\_L1D1ch1 - RampB\_L1D1ch1 Plan (Sheet)  
 FILE NAME: c:\p\work\wv\ch\hrtz\h1d0852852\074435-sheets-Drainage-Stage3F.dgn

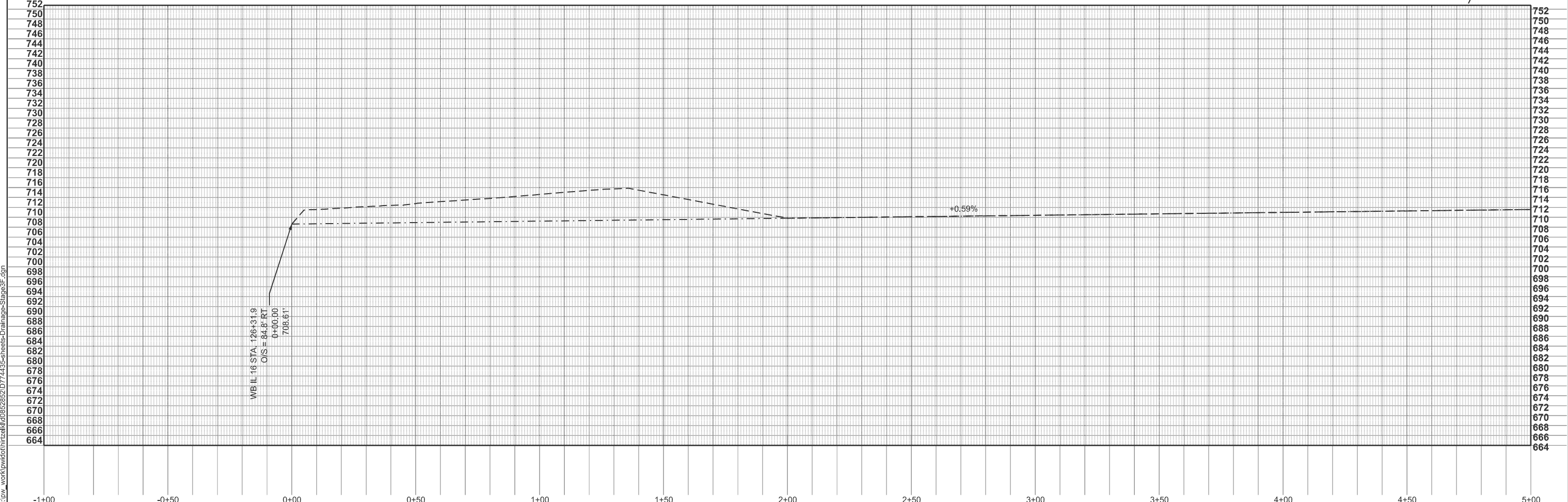
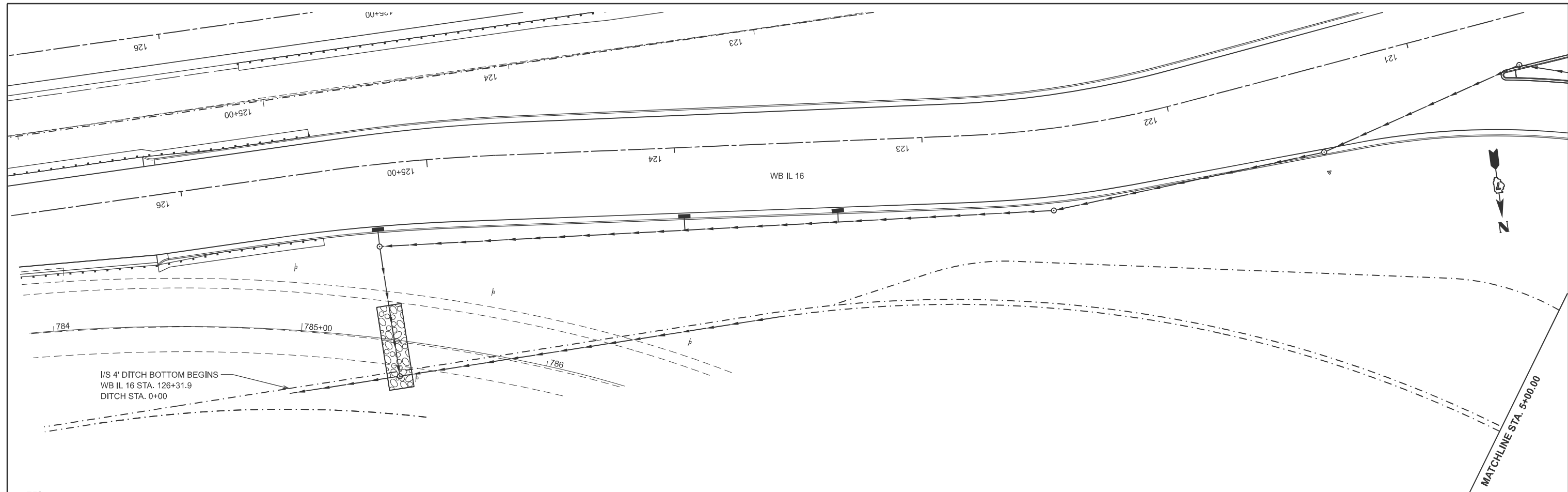
USER NAME = kaleb.hirtzel	DESIGNED -	REVISED -
PLOT SCALE = \$SCALE\$	DRAWN -	REVISED -
PLOT DATE = 8/20/2024	CHECKED -	REVISED -
	DATE -	REVISED -

**STATE OF ILLINOIS**  
**DEPARTMENT OF TRANSPORTATION**

**DRAINAGE PLAN & PROFILE**  
**STAGE 3F: PR RAMP B**

SCALE: 1"=20'    SHEET 2 OF 7 SHEETS    STA. -0+50.00 TO STA. 5+50.00

F.A.I RTE. 57	SECTION (15-22HB-4)BR (15-22)R	COUNTY COLES	TOTAL SHEETS 1086	SHEET NO. 537
CONTRACT NO. 74435				
ILLINOIS FED. AID PROJECT				



MODEL: RampB\_RT\_Isditch - RampB - rditch Plan (Sheet)  
 FILE NAME: c:\p\work\hartzel\1085282\074435-sheets-Drainage-Stage3F.dgn

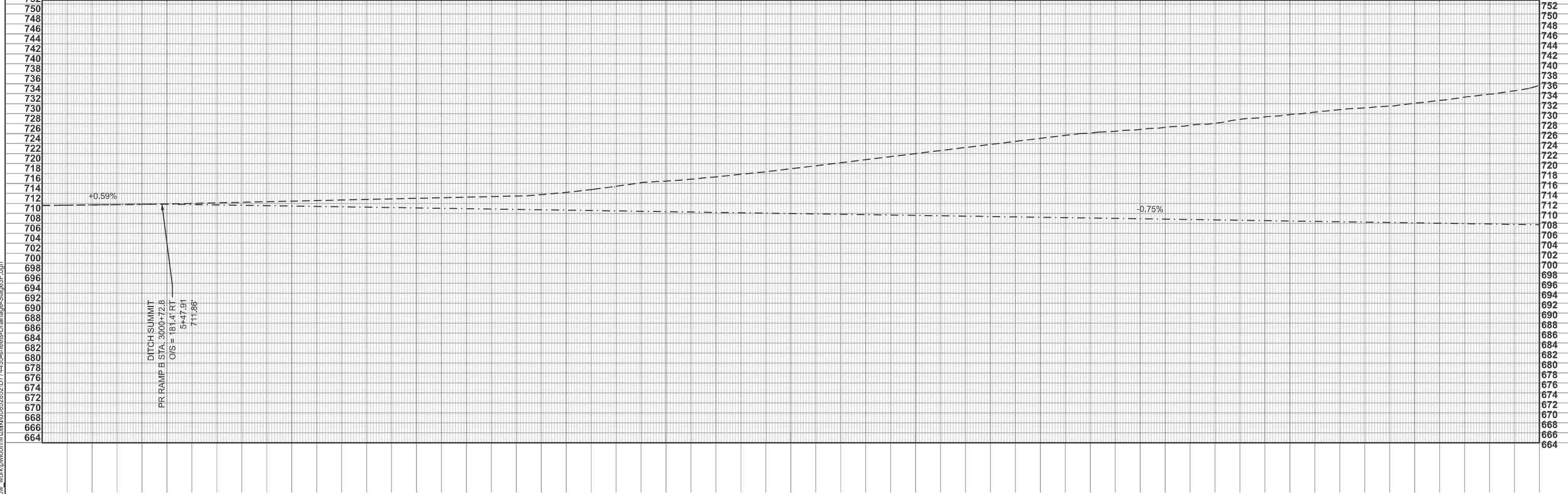
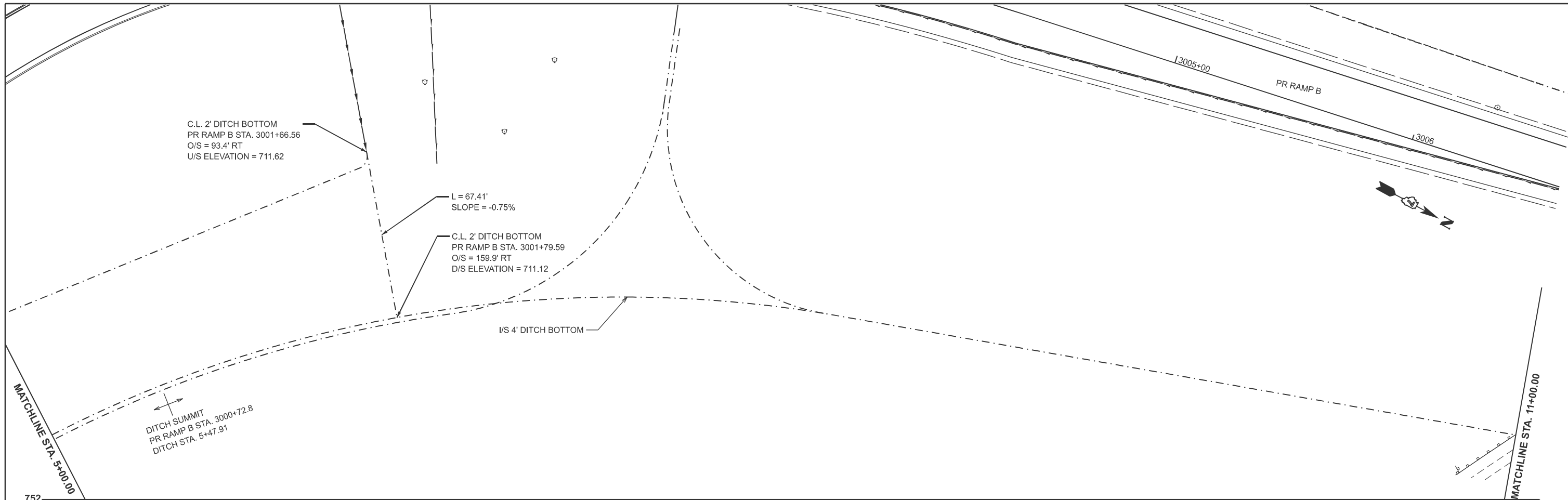
USER NAME = kaleb.hirtzel	DESIGNED -	REVISED -
	DRAWN -	REVISED -
PLOT SCALE = \$SSCALE\$	CHECKED -	REVISED -
PLOT DATE = 8/20/2024	DATE -	REVISED -

**STATE OF ILLINOIS**  
**DEPARTMENT OF TRANSPORTATION**

**DRAINAGE PLAN & PROFILE**  
**STAGE 3F: PR RAMP B**

SCALE: 1"=20'      SHEET 3 OF 7 SHEETS      STA. -1+00.00 TO STA. 5+00.00

F.A.I. RTE.	SECTION	COUNTY	TOTAL SHEETS	SHEET NO.
57	(15-22HB-4)BR (15-22)R	COLES	1086	538
CONTRACT NO. 74435				
ILLINOIS FED. AID PROJECT				



MODEL: RampB\_RT\_Isditch - RampB - rtditch Plan-1 (Sheet)  
FILE NAME: c:\p\work\wv\hrtz\hrtz\1008282\07\4435-sheets-Drainage-Stage3F.dgn

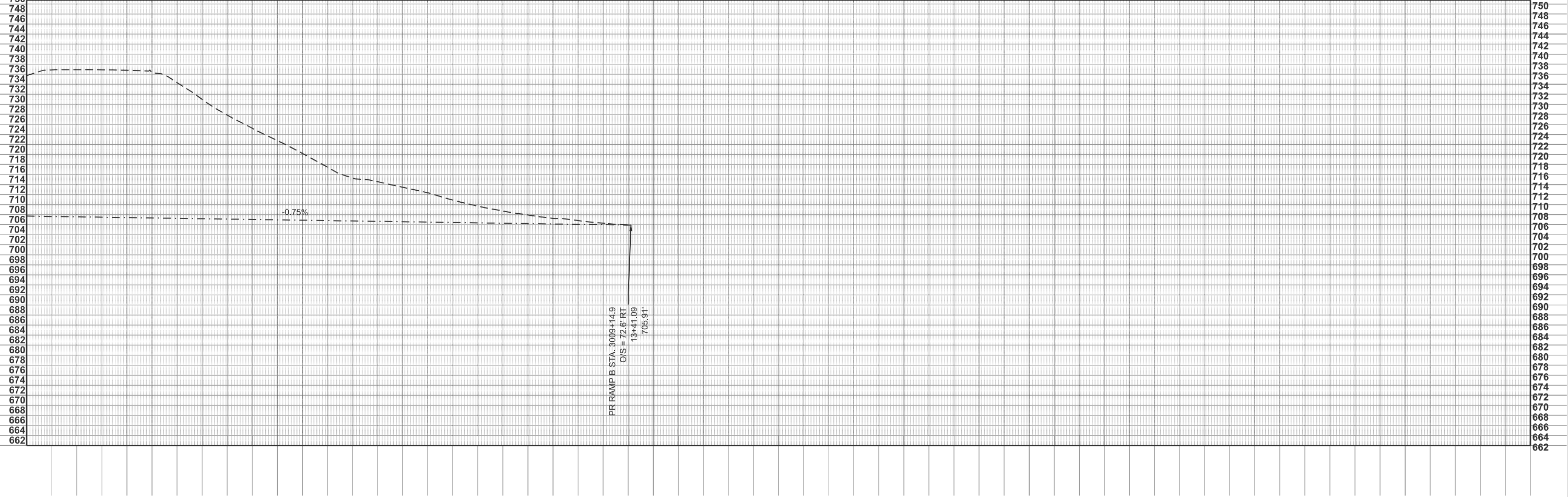
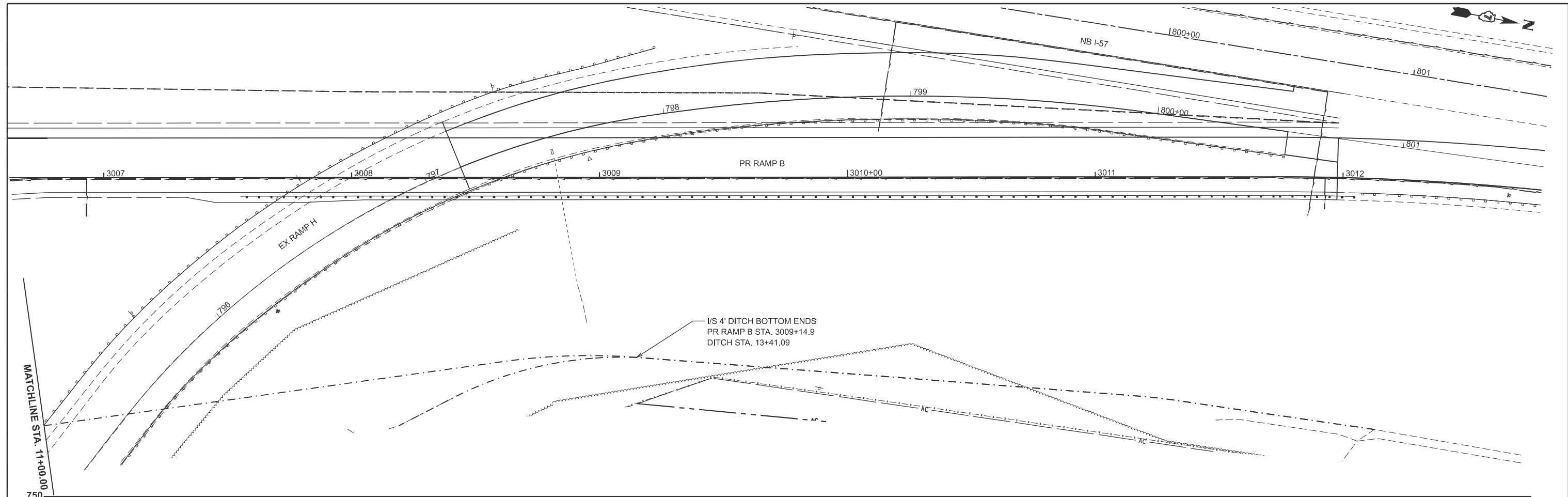
USER NAME = kaleb.hirtzel	DESIGNED -	REVISED -
DRAWN -	REVISED -	
PLOT SCALE = \$SCALE\$	CHECKED -	REVISED -
PLOT DATE = 8/20/2024	DATE -	REVISED -

STATE OF ILLINOIS  
DEPARTMENT OF TRANSPORTATION

**DRAINAGE PLAN & PROFILE**  
**STAGE 3F: PR RAMP B**

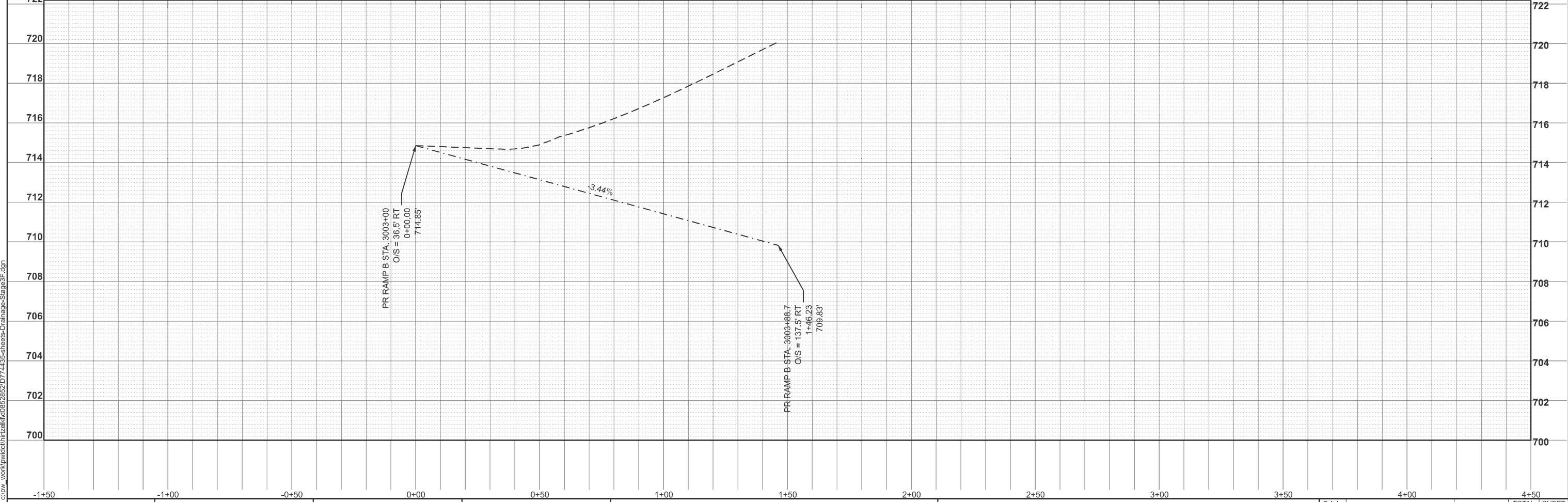
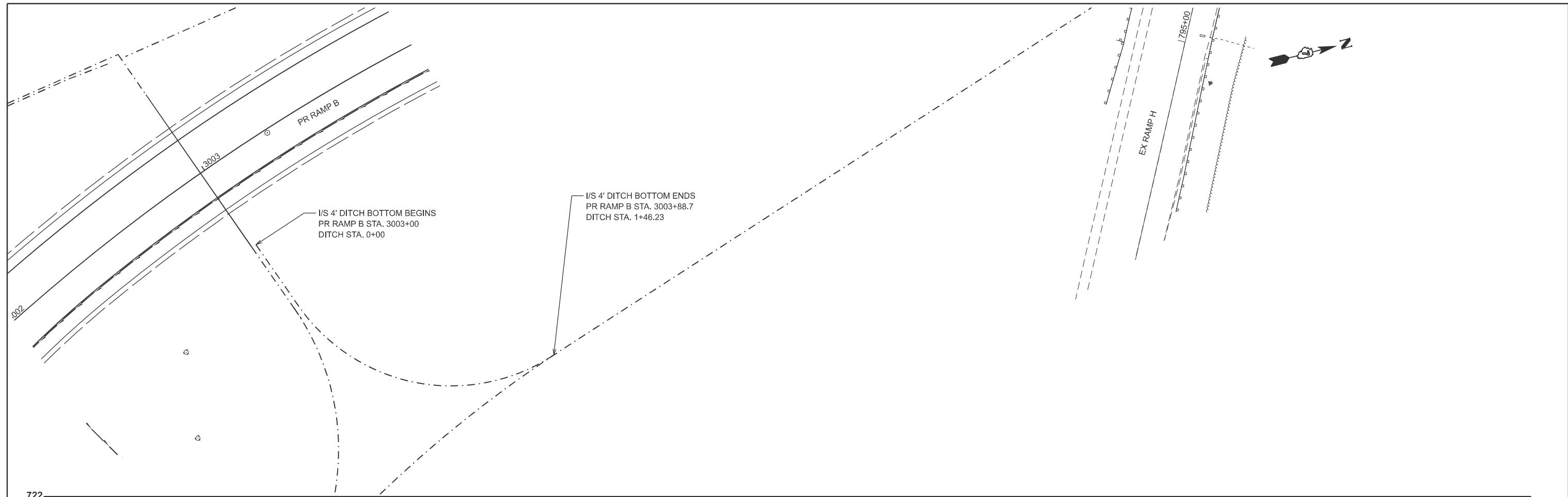
SCALE: 1"=20'    SHEET 4 OF 7 SHEETS    STA. 5+00.00 TO STA. 11+00.00

F.A.I. RTE.	SECTION	COUNTY	TOTAL SHEETS	SHEET NO.
57	(15-22HB-4)BR (15-22)R	COLES	1086	539
CONTRACT NO. 74435			ILLINOIS FED. AID PROJECT	



MODEL: RampB\_RT\_Isditch - RampB - rtditch Plan-2 (Sheet)  
 FILE NAME: c:\p\work\wv\hrtz\hrtz\1008282\07\4435-sheets-Drainage-Stage3F.dgn

11+50	12+00	12+50	13+00	13+50	14+00	14+50	15+00	15+50	16+00	16+50	17+00						
USER NAME = kaleb.hirtzel DESIGNED - DRAWN - PLOT SCALE = \$SCALE\$ CHECKED - PLOT DATE = 8/20/2024 DATE -				REVISED - REVISED - REVISED - REVISED - REVISED -				<b>STATE OF ILLINOIS</b> <b>DEPARTMENT OF TRANSPORTATION</b>				<b>DRAINAGE PLAN &amp; PROFILE</b> <b>STAGE 3F: PR RAMP B</b>				F.A.I. RTE. 57 SECTION (15-22HB-4)BR (15-22)R COUNTY COLES TOTAL SHEETS 1086 SHEET NO. 540 CONTRACT NO. 74435	
SCALE: 1"=20'						SHEET 5 OF 7 SHEETS		STA. 11+00.00		TO STA. 17+00.00		ILLINOIS FED. AID PROJECT					



MODEL: RampB\_RPipeGrading5 - RampB Connector Ditch Plan (Sheet)  
 FILE NAME: c:\p\work\hartzel\174435-sheets-Drainage-Stage3F.dgn

USER NAME = kaleb.hirtzel	DESIGNED -	REVISED -
DRAWN -	REVISED -	
PLOT SCALE = \$SCALE\$	CHECKED -	REVISED -
PLOT DATE = 8/20/2024	DATE -	REVISED -

**STATE OF ILLINOIS**  
**DEPARTMENT OF TRANSPORTATION**

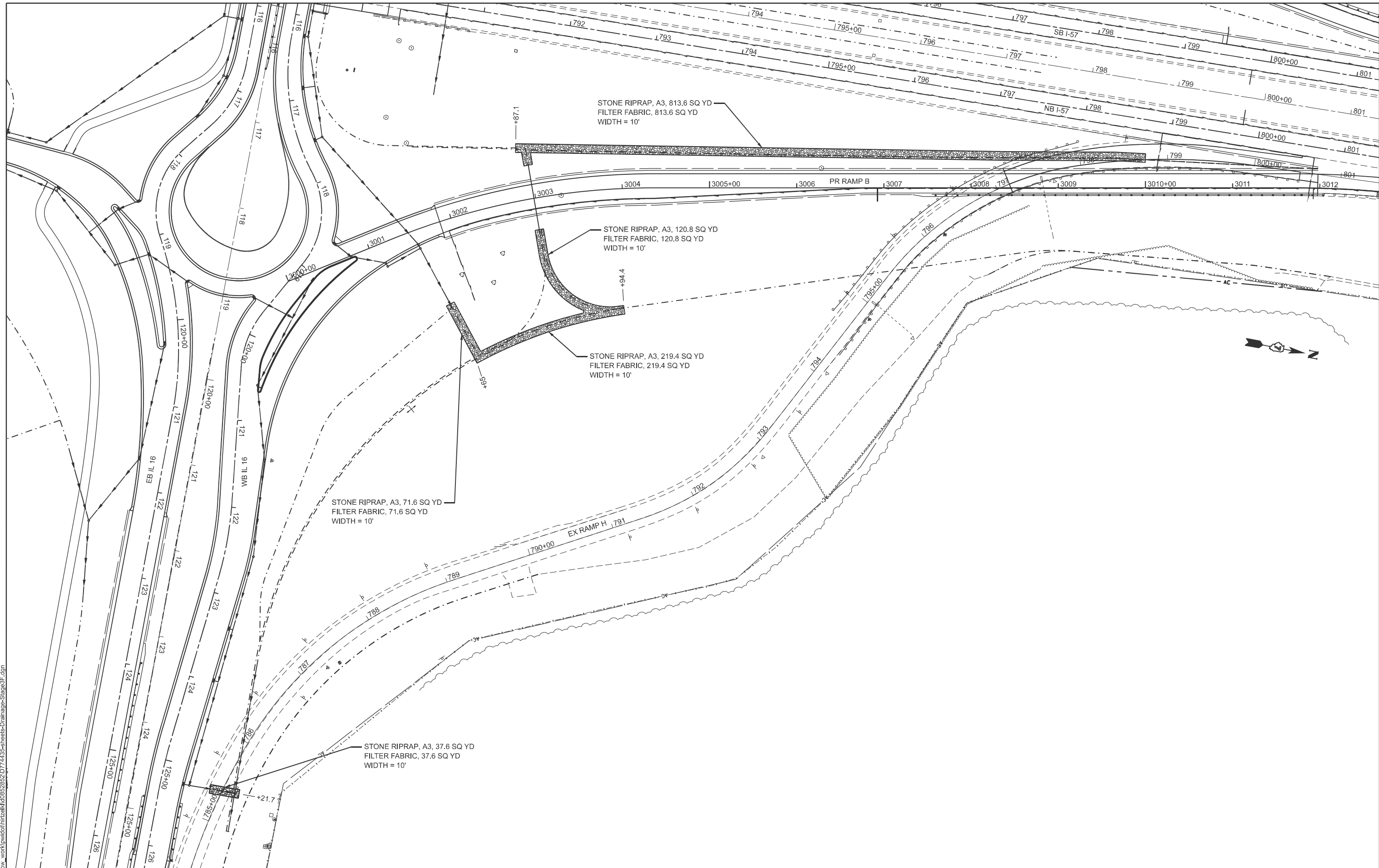
**DRAINAGE PLAN & PROFILE**  
**STAGE 3F: PR RAMP B**

SCALE: 1"=20'    SHEET 6 OF 7 SHEETS    STA. -1+50.00 TO STA. 4+50.00

F.A.I. RTE.	SECTION	COUNTY	TOTAL SHEETS	SHEET NO.
57	(15-22HB-4)BR (15-22)R	COLES	1086	541
CONTRACT NO. 74435				

ILLINOIS FED. AID PROJECT

MODEL: Stage 3f RipRap (Sheet)  
 FILE NAME: c:\pwworking\hrtz\hrtz\10852852\074435-sheets-Drainage-Stage3f.dgn



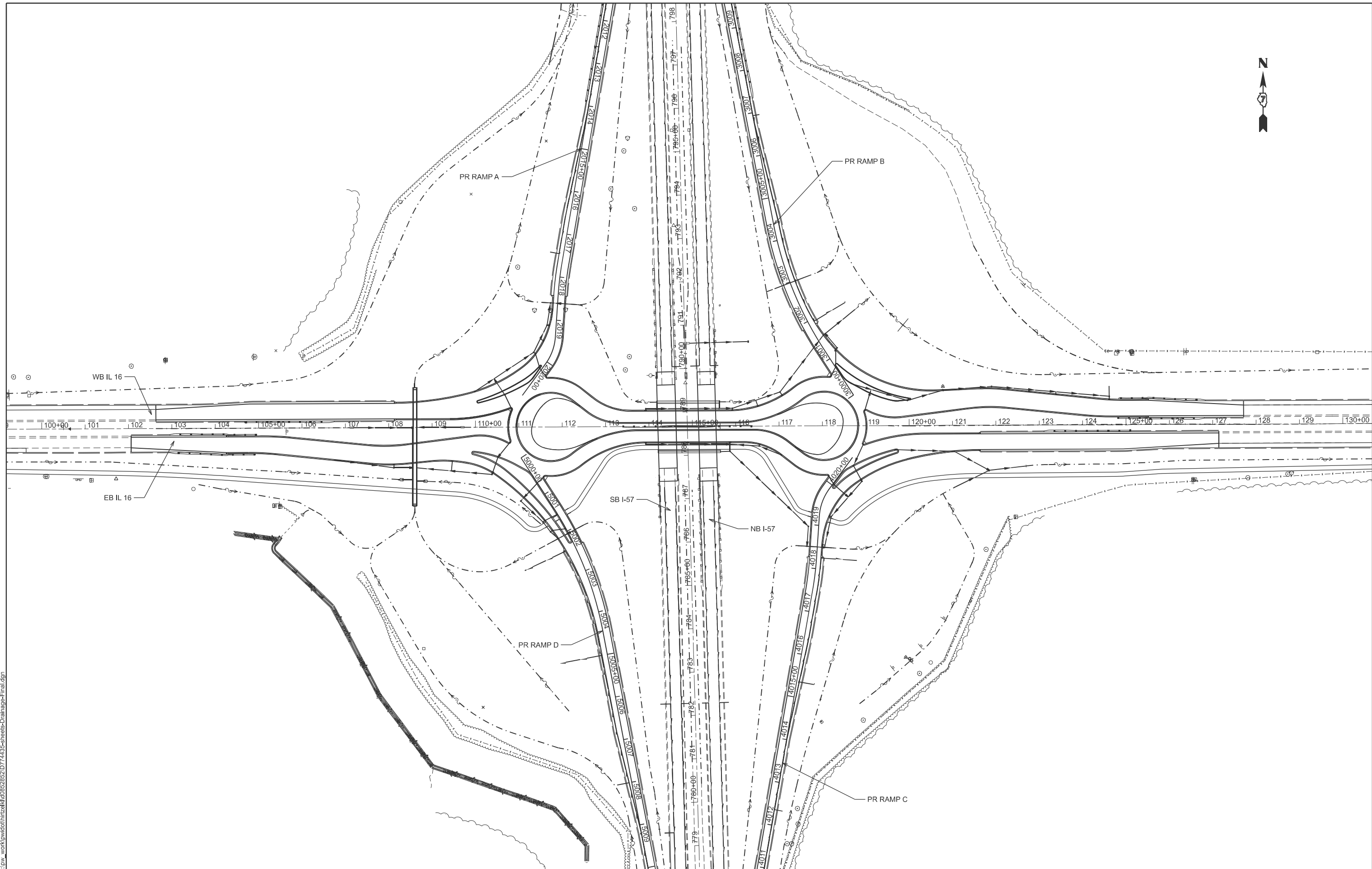
USER NAME = kaleb.hirtzel	DESIGNED -	REVISED -
	DRAWN -	REVISED -
	CHECKED -	REVISED -
PLOT DATE = 8/20/2024	DATE -	REVISED -

**STATE OF ILLINOIS  
 DEPARTMENT OF TRANSPORTATION**

**DRAINAGE PLAN & PROFILE  
 STAGE 3F: RIPRAP**

SCALE: SHEET 7 OF 7 SHEETS STA. TO STA.

F.A.I. RTE.	SECTION	COUNTY	TOTAL SHEETS	SHEET NO.
57	(15-22HB-4)BR (15-22)R	COLES	1086	542
CONTRACT NO. 74435				
ILLINOIS FED. AID PROJECT				



MODEL: Final Interchange Drainage (Sheet)  
 FILE NAME: c:\p\work\hrtz\hrtz\k\0852852\074435-sheets-Drainage-Final.dgn

USER NAME = kaleb.hirtzel	DESIGNED -	REVISED -
	DRAWN -	REVISED -
PLOT SCALE = \$SCALE\$	CHECKED -	REVISED -
PLOT DATE = 4/25/2024	DATE -	REVISED -

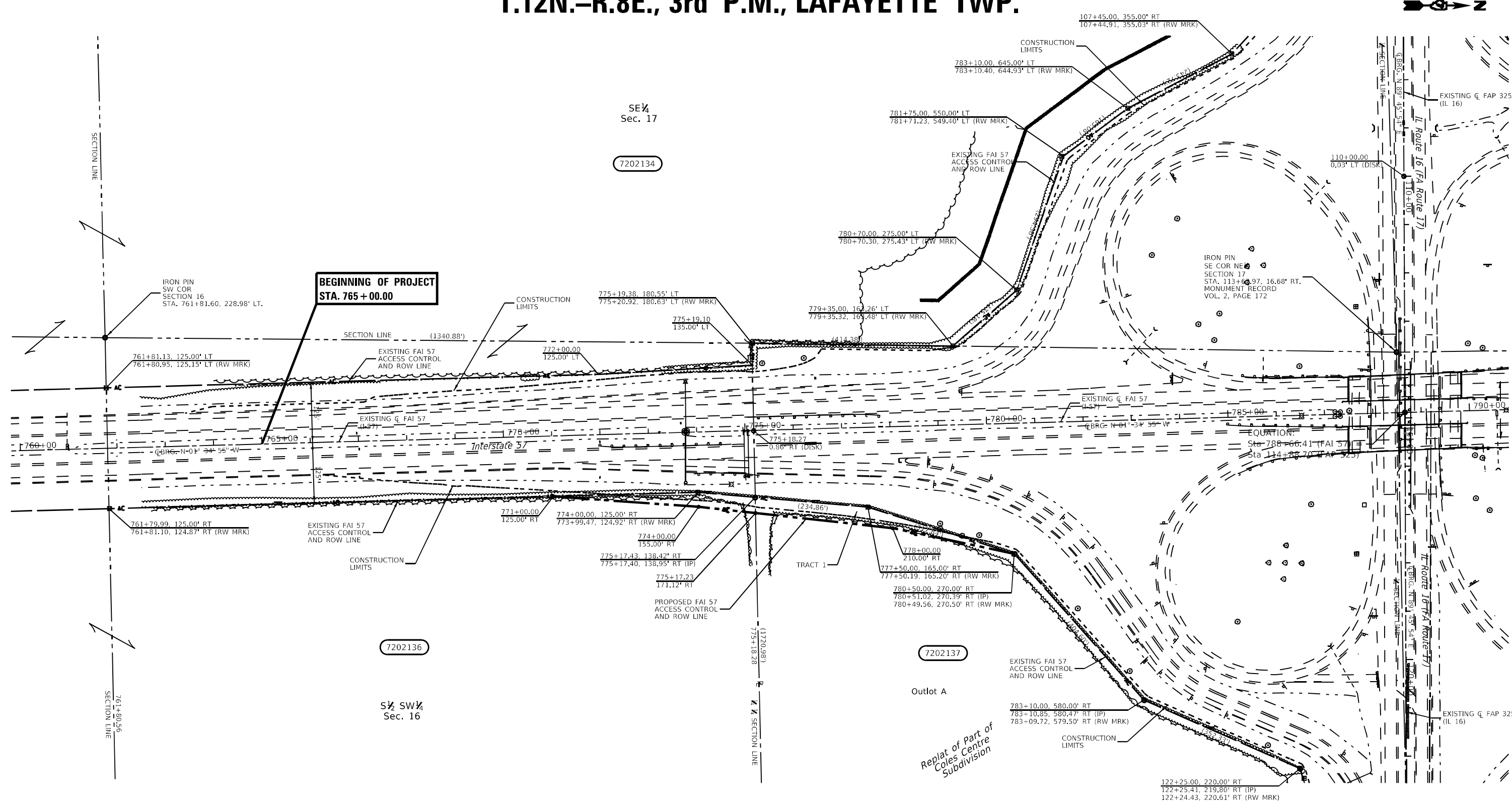

**STATE OF ILLINOIS**  
**DEPARTMENT OF TRANSPORTATION**

**DRAINAGE PLAN & PROFILE**  
**FINAL INTERCHANGE OVERALL VIEW**

SCALE: SHEET 1 OF 1 SHEETS STA. TO STA.

F.A.I RTE.	SECTION	COUNTY	TOTAL SHEETS	SHEET NO.
57	(15-22HB-4)BR (15-22)R	COLES	1086	543
CONTRACT NO. 74435				
ILLINOIS FED. AID PROJECT				

# T.12N.-R.8E., 3rd P.M., LAFAYETTE TWP.



SE 1/4  
Sec. 17

7202134

**BEGINNING OF PROJECT  
STA. 765 + 00.00**

7202136

SW 1/4  
Sec. 16

7202137

Outlot A  
Replat of Part of  
Coles Centre  
Subdivision

- NOTE:  
BEARINGS ARE REFERENCED TO THE  
ILLINOIS STATE PLANE COORDINATE  
SYSTEM EAST ZONE DATUM OF 1983(07)
- - SET IRON PIN
  - - SET MAG NAIL
  - - EXISTING IRON PIN
  - - EXISTING NAIL/DRILL HOLE
  - - EXISTING CHISELED "X"
  - - EXISTING ALUMINUM DISK
  - - EXISTING STONE
  - - EXISTING ROW MARKER
  - (R) - RECORDED DISTANCE
- TEMPORARY EASEMENTS NEEDED FOR A  
WORK AREA

PARCEL	OWNER	AREA TAKEN		EASEMENT	REM. AREA	INST	RECORDED				EXCESS		
		ADD	EXIST				MICRO FILM NO.	DATE	BOOK	PAGE	AREA	SOLD	
7202136	STEPHEN C. & CHERYL A. BALLINGER	8,180 Sq. Ft.			6,348,634 Sq. Ft.								
7202137	COLES CENTRE, LLC	26,053 Sq. Ft.		3,411 Sq. Ft.	4,893,718 Sq. Ft.								
	TRACT 1	13,320 Sq. Ft.											
	TRACT 2	12,733 Sq. Ft.											
	TEMPORARY EASEMENT 1			2,136 Sq. Ft.									
	TEMPORARY EASEMENT 2			1,275 Sq. Ft.									

USER NAME = kaleb.hirtzel	DESIGNED - JMD	REVISED -
DRAWN - JMD	REVISED -	
PLOT SCALE = 200,0000' / in.	CHECKED - RDE	REVISED -
PLOT DATE = 8/24/2024	DATE - 03/07/2021	REVISED -

STATE OF ILLINOIS  
DEPARTMENT OF TRANSPORTATION

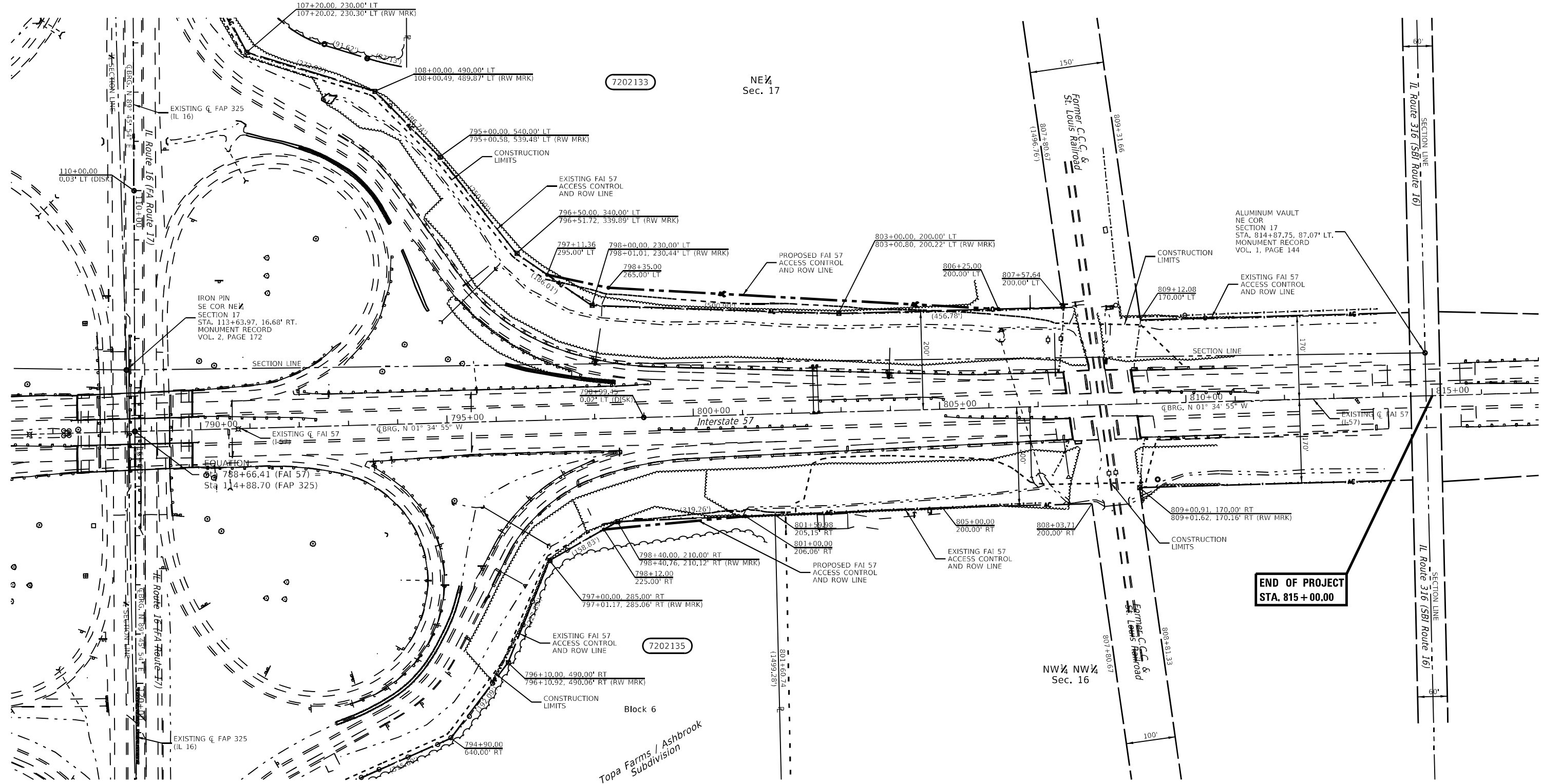

RIGHT OF WAY PLANS

PROJECT SHEET 2 OF 5 SHEETS  
JOB NO. R-97-002-22  
STA. 760+00 TO 790+00

F.A.I. RTE. 57	SECTION (15-22HB-4)BR (15-22)R	COUNTY COLES	TOTAL SHEETS 1086	SHEET NO. 544
CONTRACT NO. 74435				
FED. ROAD DIST. NO.	ILLINOIS	FED. AID PROJECT		

MODEL: P:\draft\...  
 FILE NAME: ...  
 PROJECT: ...  
 SHEET: ...

# T.12N.-R.8E., 3rd P.M., LAFAYETTE TWP.



- - SET IRON PIN
- - SET MAG NAIL
- - EXISTING IRON PIN
- - EXISTING NAIL/DRILL HOLE
- - EXISTING CHISELED "X"
- - EXISTING ALUMINUM DISK
- - EXISTING STONE
- - EXISTING ROW MARKER
- (R) - RECORDED DISTANCE

NOTE:  
BEARINGS ARE REFERENCED TO THE ILLINOIS STATE PLANE COORDINATE SYSTEM EAST ZONE DATUM OF 1983(07)

TEMPORARY EASEMENTS NEEDED FOR A WORK AREA

PARCEL	OWNER	AREA TAKEN		EASEMENT	REM. AREA	INST	RECORDED				EXCESS	
		ADD	EXIST				MICRO FILM NO.	DATE	BOOK	PAGE	AREA	SOLD
7202133	MELVIN RE HOLDINGS, LLC, SPEER RE HOLDINGS, INC. & AJM, LLC	22,526 Sq. Ft.			1,418,767 Sq. Ft.							
7202135	TOPA FARMS, INC.	1,895 Sq. Ft.			2,143,870 Sq. Ft.							

USER NAME = kaleb.hirtzel	DESIGNED - JMD	REVISED -
DRAWN - JMD	REVISED -	
PLOT SCALE = 200,0000' / in.	CHECKED - RDE	REVISED -
PLOT DATE = 8/24/2024	DATE - 03/08/2021	REVISED -

**STATE OF ILLINOIS**  
**DEPARTMENT OF TRANSPORTATION**

**RIGHT OF WAY PLANS**

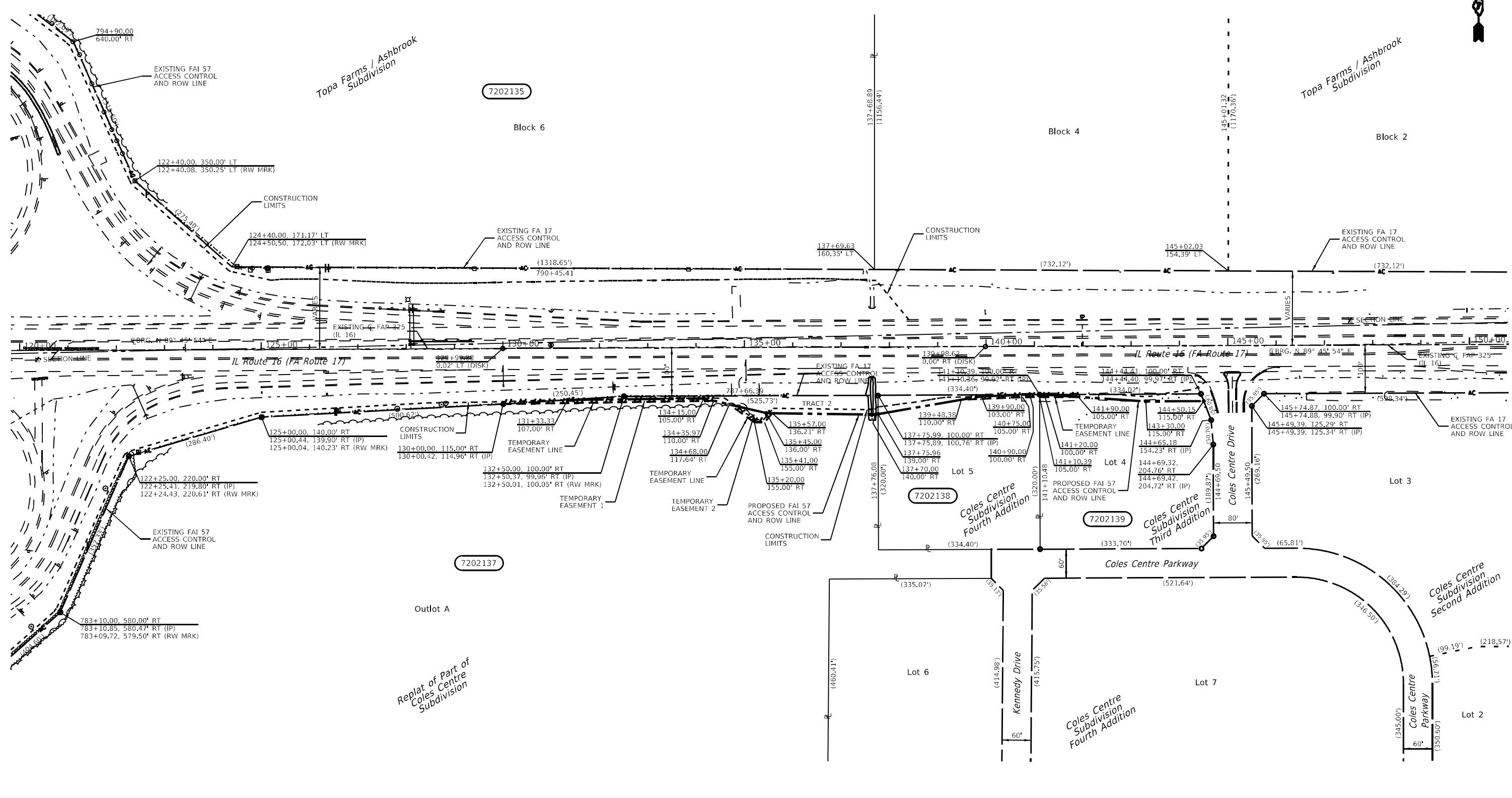
PROJECT	JOB NO. R-97-002-22
SHEET 3 OF 5 SHEETS	STA. 790+00 TO 815+00

F.A.I. RTE. 57	SECTION (15-22HB-4)BR (15-22)R	COUNTY COLES	TOTAL SHEETS 1086	SHEET NO. 545
CONTRACT NO. 74435			FED. ROAD DIST. NO. ILLINOIS FED. AID PROJECT	

MODEL: Default  
 FILE NAME: p:\project-aw-beckley.com\p\1001\Documents\DOT Office\Drawings\Project\174435\CADD\Drawings\74435-01-R01\rdp.dwg  
 PROJECT: 174435\CADD\Drawings\Project\174435-01-R01\rdp.dwg



# T.12N.-R.8E., 3rd P.M., LAFAYETTE TWP.



- - SET IRON PIN
- - SET MAG NAIL
- - EXISTING IRON PIN
- ⊗ - EXISTING NAIL/DRILL HOLE
- ⊠ - EXISTING CHISELED "X"
- ⊡ - EXISTING ALUMINUM DISK
- ▲ - EXISTING STONE
- - EXISTING ROW MARKER
- (R) - RECORDED DISTANCE

NOTE:  
BEARINGS ARE REFERENCED TO THE ILLINOIS STATE PLANE COORDINATE SYSTEM EAST ZONE DATUM OF 1983(07)  
TEMPORARY EASEMENTS NEEDED FOR A WORK AREA

PARCEL	OWNER	AREA TAKEN		EASEMENT	REM. AREA	INST	RECORDED				EXCESS		
		ADD	EXIST				MICRO FILM NO.	DATE	BOOK	PAGE	AREA	SOLD	
7202137	COLES CENTRE, LLC	26,053 Sq. Ft.		3,411 Sq. Ft.	4,893,718 Sq. Ft.								
	TRACT 1	13,320 Sq. Ft.											
	TRACT 2	12,733 Sq. Ft.											
	TEMPORARY EASEMENT 1			2,136 Sq. Ft.									
	TEMPORARY EASEMENT 2			1,275 Sq. Ft.									
7202138	COLES CENTRE, LLC	4,644 Sq. Ft.		706 Sq. Ft.	102,346 Sq. Ft.								
7202139	MATTOON 101 MEDICAL PROPERTIES, LLC	3,334 Sq. Ft.		223 Sq. Ft.	110,317 Sq. Ft.								

USER NAME = kalab.hirtzel	DESIGNED - JMD	REVISED -
DRAWN - JMD	REVISED -	
PLOT SCALE = 200,000' / 1" = 1/4"	CHECKED - RDE	REVISED -
PLOT DATE = 8/24/2024	DATE - 03/11/2021	REVISED -

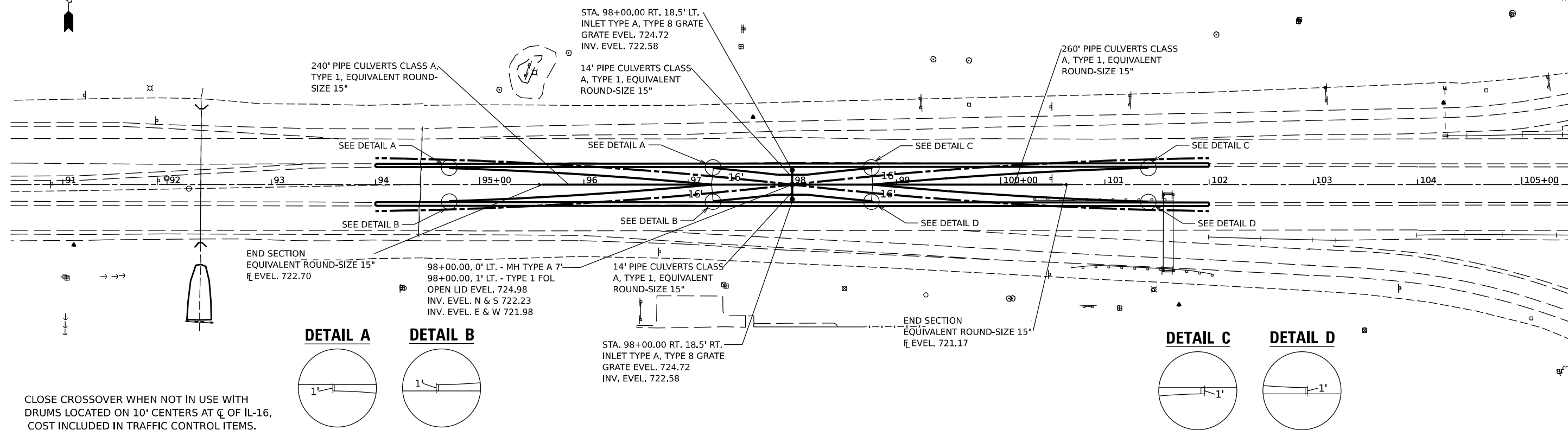
STATE OF ILLINOIS  
DEPARTMENT OF TRANSPORTATION

RIGHT OF WAY PLANS

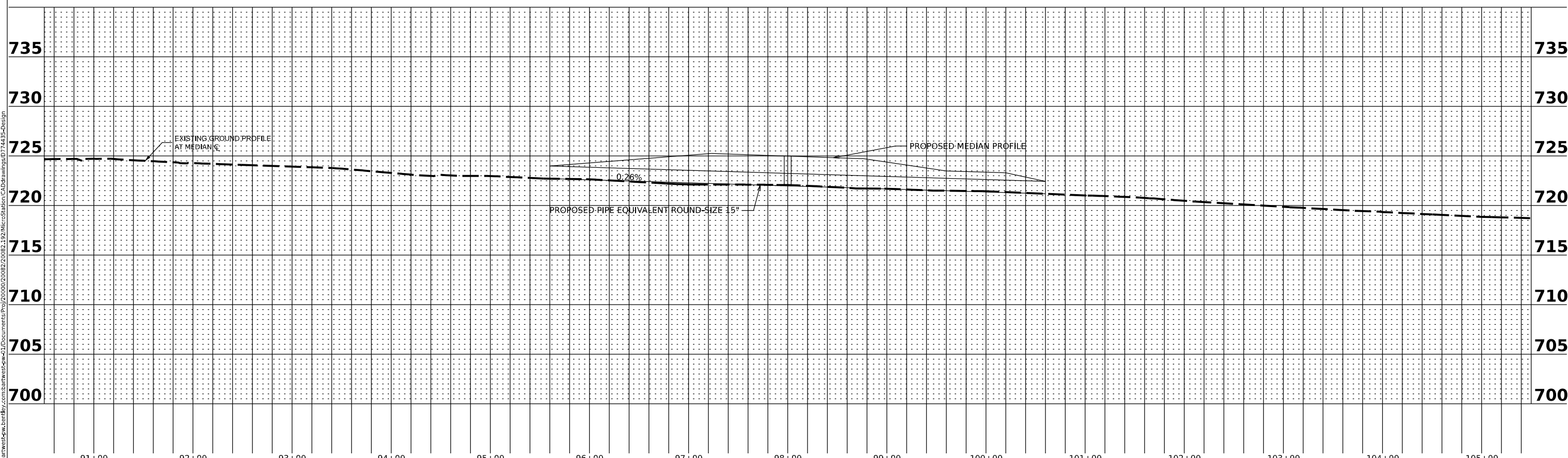
PROJECT	JOB NO. R-97-002-22
SCALE: 1" = 100'	SHEET 5 OF 5 SHEETS
STA. 120+00 TO 150+00	

F.A.I. RTE. 57	SECTION (15-22HB-4)BR (15-22)R	COUNTY COLES	TOTAL SHEETS 1086	SHEET NO. 547
CONTRACT NO. 74435				
FED. ROAD DIST. NO.	ILLINOIS	FED. AID PROJECT		

MODEL: P:\draft\...  
 FILE NAME: ...  
 PROJECT: ...  
 OFFICE: ...  
 DATE: ...



CLOSE CROSSOVER WHEN NOT IN USE WITH DRUMS LOCATED ON 10' CENTERS AT  $\text{C}$  OF IL-16, COST INCLUDED IN TRAFFIC CONTROL ITEMS.



MODEL: IL16 - Plan 1 (Sheet)  
 FILE NAME: p:\barwest\crossover\crossover.dwg

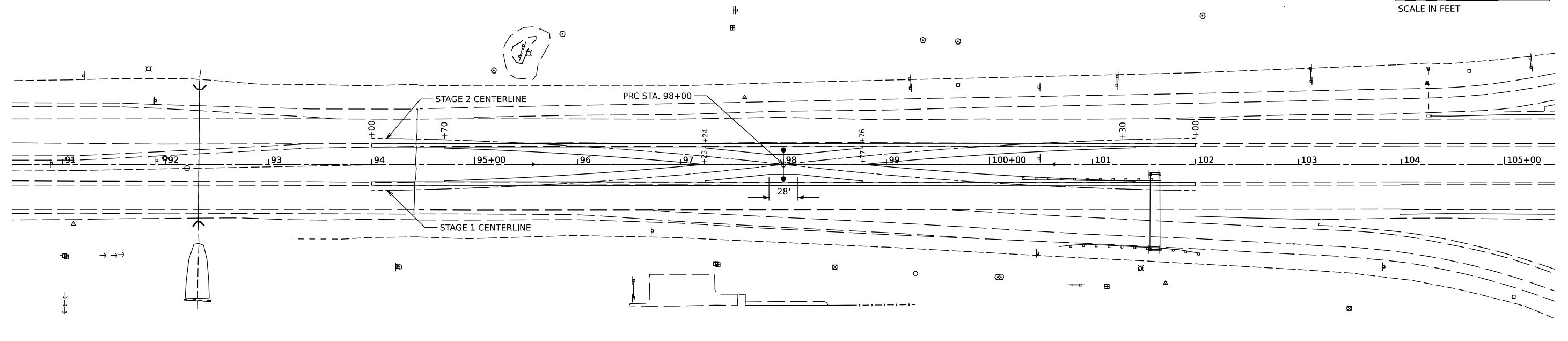
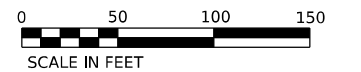
USER NAME = MAG01839	DESIGNED - _____	REVISED - _____
	DRAWN - _____	REVISED - _____
PLOT SCALE = 0.16666633 1/ in.	CHECKED - _____	REVISED - _____
PLOT DATE = 8/23/2024	DATE - _____	REVISED - _____

**STATE OF ILLINOIS  
DEPARTMENT OF TRANSPORTATION**

**PLAN & PROFILE**  
**IL 16 WEST MEDIAN CROSSOVER**

SCALE: SHEET 1 OF 8 SHEETS STA. 90+50.00 TO STA. 105+50.00

F.A.P. RTE.	SECTION	COUNTY	TOTAL SHEETS	SHEET NO.
91	(15-22HB-4)BR (15-22)R	COLES	1086	548
CONTRACT NO. 774435				
ILLINOIS FED. AID PROJECT				



PROP. CURVE STG2CL WC01  
 PI STA. = 2+00.66  
 $\Delta = 5^\circ 44' 37''$  (RT)  
 $D = 1^\circ 25' 57''$   
 $R = 4000.00'$   
 $T = 200.66'$   
 $L = 400.97'$   
 $E = 5.02'$



PROP. CURVE STG1CL WC01  
 PI STA. = 2+00.66  
 $\Delta = 5^\circ 44' 37''$  (LT)  
 $D = 1^\circ 25' 57''$   
 $R = 4000.00'$   
 $T = 200.66'$   
 $L = 400.97'$   
 $E = 5.02'$

PROP. CURVE STG1CL WC02  
 PI STA. = 2+00.66  
 $\Delta = 5^\circ 44' 37''$  (RT)  
 $D = 1^\circ 25' 57''$   
 $R = 4000.00'$   
 $T = 200.66'$   
 $L = 400.97'$   
 $E = 5.02'$

PROP. CURVE STG2CL WC02  
 PI STA. = 2+00.66  
 $\Delta = 5^\circ 44' 37''$  (LT)  
 $D = 1^\circ 25' 57''$   
 $R = 4000.00'$   
 $T = 200.66'$   
 $L = 400.97'$   
 $E = 5.02'$

WEST CROSSOVER ELEVATION AND OFFSET DATA

C.L. STATION	STAGE 1 CENTERLINE OFFSET (FT)	STAGE 2 CENTERLINE OFFSET (FT)	E.O.P. LEFT OF C.L.		E.O.P. LEFT OF C.L.		BREAK POINT LEFT		E.O.P. RIGHT OF C.L.		E.O.P. RIGHT OF C.L.		BREAK POINT RIGHT	
			OFFSET (FT)	ELEV.	OFFSET (FT)	ELEV.	OFFSET (FT)	ELEV.	OFFSET (FT)	ELEV.	OFFSET (FT)	ELEV.	OFFSET (FT)	ELEV.
94+00.00	25.41	-25.41												
94+25.00	25.00	-25.00												
94+50.00	24.43	-24.43												
94+75.00	23.70	-23.70	-15.70	725.96			-16.96	725.99	15.70	726.07			16.96	726.09
95+00.00	22.82	-22.82	-14.82	725.88			-16.96	725.93	14.82	726.00			16.96	726.05
95+25.00	21.79	-21.79	-13.78	725.83			-16.96	725.91	13.78	725.93			16.96	726.00
95+50.00	20.59	-20.59	-12.58	725.77			-16.96	725.88	12.58	725.85			16.96	725.95
95+75.00	19.24	-19.24	-11.23	725.71			-16.96	725.86	11.23	725.76			16.96	725.90
96+00.00	17.74	-17.74	-9.72	725.63			-16.96	725.82	9.72	725.68			16.96	725.85
96+25.00	16.07	-16.07	-8.05	725.52			-16.96	725.75	8.05	725.54			16.96	725.75
96+50.00	14.25	-14.25	-6.23	725.44			-16.96	725.72	6.23	725.42			16.96	725.66
96+75.00	12.27	-12.27	-4.24	725.30			-16.96	725.62	4.24	725.30			16.96	725.56
97+00.00	10.13	-10.13	-2.10	725.23			-16.96	725.52	2.10	725.25			16.96	725.47
97+25.00	7.84	-7.84			-15.87	725.29					15.87	725.35		
97+50.00	5.38	-5.38			-13.42	725.20					13.42	725.27		
97+75.00	2.77	-2.77			-10.82	725.11					10.82	725.18		
98+00.00	0.00	0.00			-10.00	725.08					10.00	725.08		
98+25.00	-2.77	2.77			-10.82	724.96					10.82	724.99		
98+50.00	-5.38	5.38			-13.42	724.85					13.42	724.90		
98+75.00	-7.84	7.84			-15.87	724.76					15.87	724.80		
99+00.00	-10.13	10.13	-2.10	724.58			-16.96	724.73	2.10	724.56			16.96	724.73
99+25.00	-12.27	12.27	-4.24	724.42			-16.96	724.63	4.24	724.45			16.96	724.65
99+50.00	-14.25	14.25	-6.23	724.34			-16.96	724.52	6.23	724.37			16.96	724.57
99+75.00	-16.07	16.07	-8.05	724.25			-16.96	724.41	8.05	724.29			16.96	724.49
100+00.00	-17.74	17.74	-9.72	724.18			-16.96	724.31	9.72	724.23			16.96	724.40
100+25.00	-19.24	19.24	-11.23	724.07			-16.96	724.21	11.23	724.16			16.96	724.30
100+50.00	-20.59	20.59	-12.58	723.99			-16.96	724.10	12.58	724.08			16.96	724.19
100+75.00	-21.79	21.79	-13.78	723.92			-16.96	724.00	13.78	724.01			16.96	724.08
101+00.00	-22.82	22.82	-14.82	723.85			-16.96	723.90	14.82	723.94			16.96	723.98
101+25.00	-23.70	23.70	-15.70	723.79			-16.96	723.81	15.70	723.86			16.96	723.88
101+50.00	-24.43	24.43												
101+75.00	-25.00	25.00												
102+00.00	-25.41	25.41												

Model: D:\full...  
 FILE NAME: p:\b\barwest-pw\_bentley.com\barwest-pw-01\Documents\proj\200802082\20082\_1\2\MicroStation\CAD\sheet\74435\_dtm-sheet

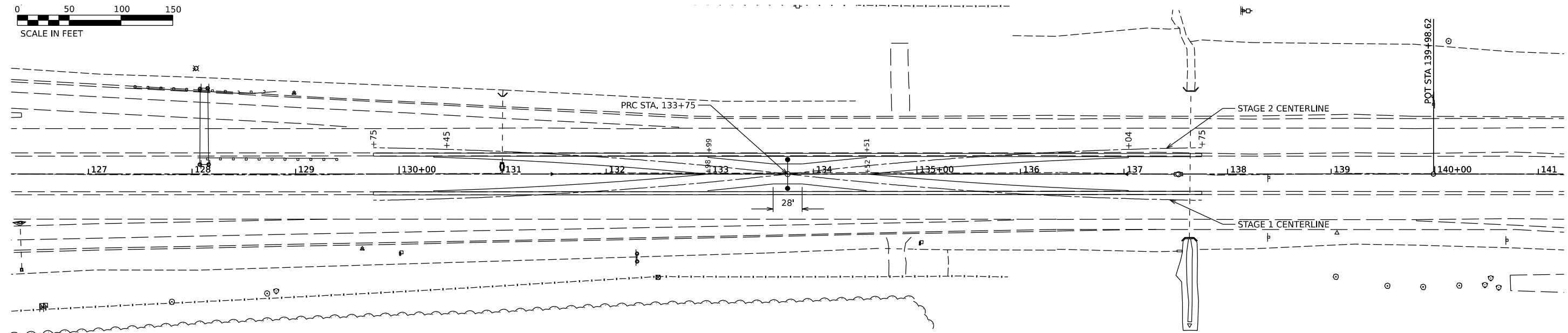
USER NAME = MAG01839	DESIGNED - _____	REVISED - _____
PILOT SCALE = 100,000' / in.	DRAWN - _____	REVISED - _____
PILOT DATE = 8/23/2024	CHECKED - _____	REVISED - _____
	DATE - _____	REVISED - _____

**STATE OF ILLINOIS  
DEPARTMENT OF TRANSPORTATION**

<b>IL 16 WEST MEDIAN CROSSOVER ELEVATIONS AND OFFSETS</b>	
SCALE:	SHEET 2 OF 8 SHEETS STA. 91+00.00 TO STA. 105+00.00

F.A.P. RTE.	SECTION	COUNTY	TOTAL SHEETS	SHEET NO.
91	(15-22HB-4)BR (15-22)R	COLES	1086	549
CONTRACT NO. 774435			ILLINOIS FED. AID PROJECT	





PROP. CURVE STG1CL EC01  
 PI STA. = 2+00.66  
 $\Delta = 5^\circ 44' 37''$  (RT)  
 $D = 1^\circ 25' 57''$   
 $R = 4000.00'$   
 $T = 200.66'$   
 $L = 400.97'$   
 $E = 5.02'$



PROP. CURVE STG2CL EC01  
 PI STA. = 2+00.66  
 $\Delta = 5^\circ 44' 37''$  (LT)  
 $D = 1^\circ 25' 57''$   
 $R = 4000.00'$   
 $T = 200.66'$   
 $L = 400.97'$   
 $E = 5.02'$

PROP. CURVE STG1CL EC02  
 PI STA. = 2+00.66  
 $\Delta = 5^\circ 44' 37''$  (RT)  
 $D = 1^\circ 25' 57''$   
 $R = 4000.00'$   
 $T = 200.66'$   
 $L = 400.97'$   
 $E = 5.02'$

PROP. CURVE STG2CL EC02  
 PI STA. = 2+00.66  
 $\Delta = 5^\circ 44' 37''$  (LT)  
 $D = 1^\circ 25' 57''$   
 $R = 4000.00'$   
 $T = 200.66'$   
 $L = 400.97'$   
 $E = 5.02'$

EAST CROSSOVER ELEVATION AND OFFSET DATA

C.L. STATION	STAGE 1 CENTERLINE OFFSET (FT)	STAGE 2 CENTERLINE OFFSET (FT)	E.O.P. LEFT OF C.L.		E.O.P. LEFT OF C.L.		BREAK POINT LEFT		E.O.P. RIGHT OF C.L.		E.O.P. RIGHT OF C.L.		BREAK POINT RIGHT	
			OFFSET (FT)	ELEV.	OFFSET (FT)	ELEV.	OFFSET (FT)	ELEV.	OFFSET (FT)	ELEV.	OFFSET (FT)	ELEV.	OFFSET (FT)	ELEV.
129+75.00	25.41	-25.41												
130+00.00	25.00	-25.00												
130+25.00	24.43	-24.43												
130+50.00	23.70	-23.70	-15.70	712.66			-16.96	712.68	15.70	712.69			16.96	712.71
130+75.00	22.82	-22.82	-14.82	712.52			-16.96	712.57	14.82	712.60			16.96	712.65
131+00.00	21.79	-21.79	-13.78	712.37			-16.96	712.45	13.78	712.48			16.96	712.56
131+25.00	20.59	-20.59	-12.58	712.26			-16.96	712.37	12.58	712.36			16.96	712.47
131+50.00	19.24	-19.24	-11.23	712.15			-16.96	712.29	11.23	712.23			16.96	712.37
131+75.00	17.74	-17.74	-9.72	712.03			-16.96	712.20	9.72	712.11			16.96	712.28
132+00.00	16.07	-16.07	-8.05	711.91			-16.96	712.12	8.05	711.98			16.96	712.18
132+25.00	14.25	-14.25	-6.23	711.80			-16.96	712.04	6.23	711.85			16.96	712.08
132+50.00	12.27	-12.27	-4.24	711.70			-16.96	711.97	4.24	711.72			16.96	711.98
132+75.00	10.13	-10.13	-2.10	711.59			-16.96	711.90	2.10	711.59			16.96	711.88
133+00.00	7.84	-7.84			-15.87	711.81					15.87	711.74		
133+25.00	5.38	-5.38			-13.42	711.69					13.42	711.60		
133+50.00	2.77	-2.77			-10.82	711.49					10.82	711.40		
133+75.00	0.00	0.00			-10.00	711.35					10.00	711.31		
134+00.00	-2.77	2.77			-10.82	711.27					10.82	711.20		
134+25.00	-5.38	5.38			-13.42	711.25					13.42	711.19		
134+50.00	-7.84	7.84			-15.87	711.17					15.87	711.12		
134+75.00	-10.13	10.13	-2.10				-16.96	711.08	2.10				16.96	711.04
135+00.00	-12.27	12.27	-4.24				-16.96	710.98	4.24				16.96	710.93
135+25.00	-14.25	14.25	-6.23				-16.96	710.88	6.23				16.96	710.82
135+50.00	-16.07	16.07	-8.05				-16.96	710.77	8.05				16.96	710.73
135+75.00	-17.74	17.74	-9.72				-16.96	710.67	9.72				16.96	710.63
136+00.00	-19.24	19.24	-11.23				-16.96	710.56	11.23				16.96	710.53
136+25.00	-20.59	20.59	-12.58				-16.96	710.46	12.58				16.96	710.43
136+50.00	-21.79	21.79	-13.78				-16.96	710.36	13.78				16.96	710.46
136+75.00	-22.82	22.82	-14.82				-16.96	710.24	14.82				16.96	710.36
137+00.00	-23.70	23.70	-15.70				-16.96	710.12	15.70				16.96	710.25
137+25.00	-24.43	24.43												
137+50.00	-25.00	25.00												
137+75.00	-25.41	25.41												

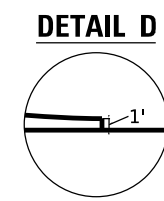
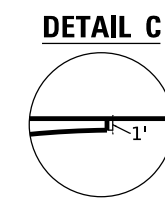
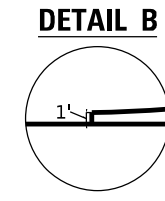
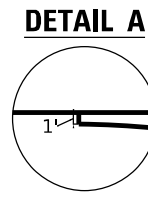
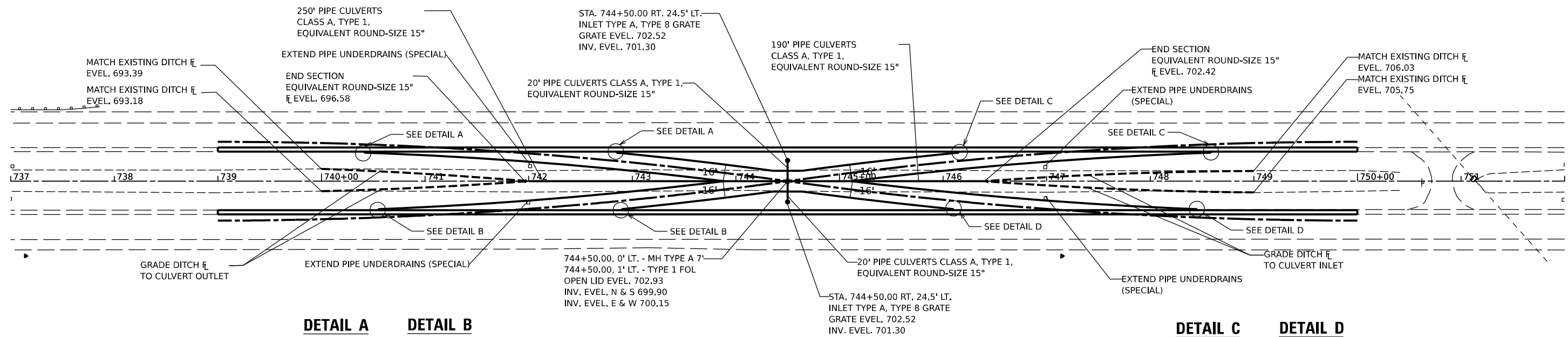
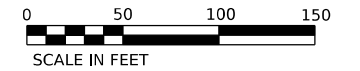
MODEL: D:\full...  
 FILE NAME: p:\barrnet-pw\_barrnet.com\barret-pw-01\Documents\proj\200802082\20082119\MicroStation\CAD\sheet\74435-dm-sheet

USER NAME = MAG01839	DESIGNED - _____	REVISED - _____
	DRAWN - _____	REVISED - _____
PLOT SCALE = 100,000' / in.	CHECKED - _____	REVISED - _____
PLOT DATE = 8/23/2024	DATE - _____	REVISED - _____

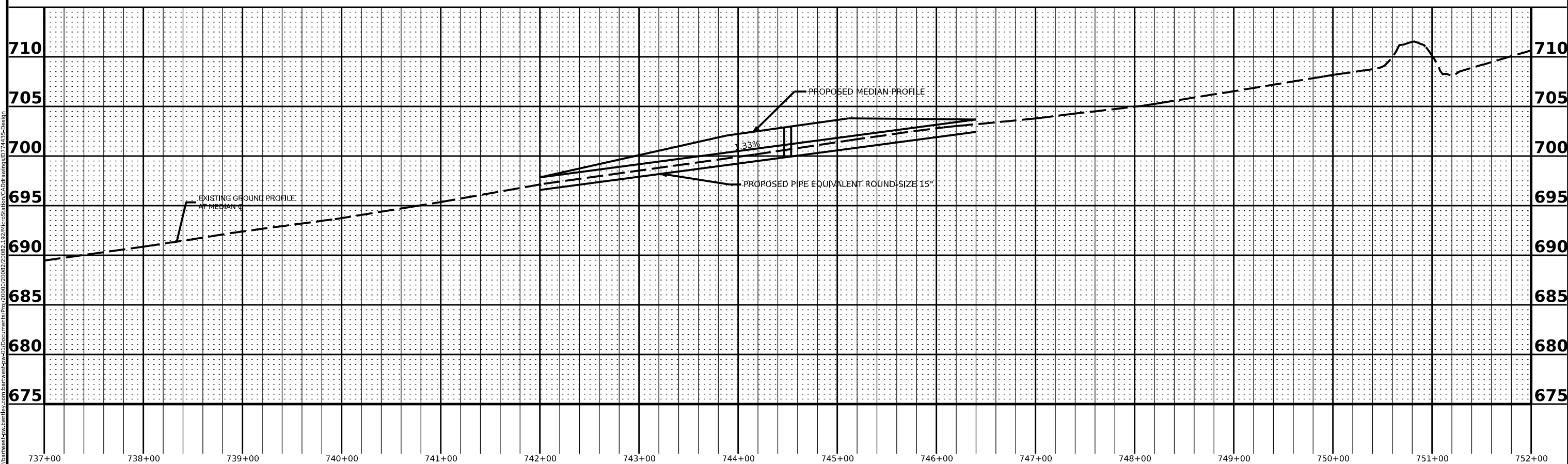
**STATE OF ILLINOIS**  
**DEPARTMENT OF TRANSPORTATION**

<b>IL 16 EAST MEDIAN CROSSOVER</b> <b>ELEVATIONS AND OFFSETS</b>		F.A.P. RTE.	SECTION	COUNTY	TOTAL SHEETS	SHEET NO.
		91	(15-22HB-4)BR (15-22)R	COLES	1086	551
SCALE:		SHEET 4 OF 8 SHEETS		STA. 127+00.00 TO STA. 141+00.00		

ILLINOIS FED. AID PROJECT	
---------------------------	--



CLOSE CROSSOVER WHEN NOT IN USE WITH  
DRUMS LOCATED ON 10' CENTERS AT C. OF I-57,  
COST INCLUDED IN TRAFFIC CONTROL ITEMS.



MODEL: E:\M7 - Plan 3 (Sheet) FILE NAME: p:\paw\work\submittal\ex.com\submittal\sheet\01\Documents\Proj\2009002082\2082\_192\Misc\Station\CAD\Drawings\0724435-Design

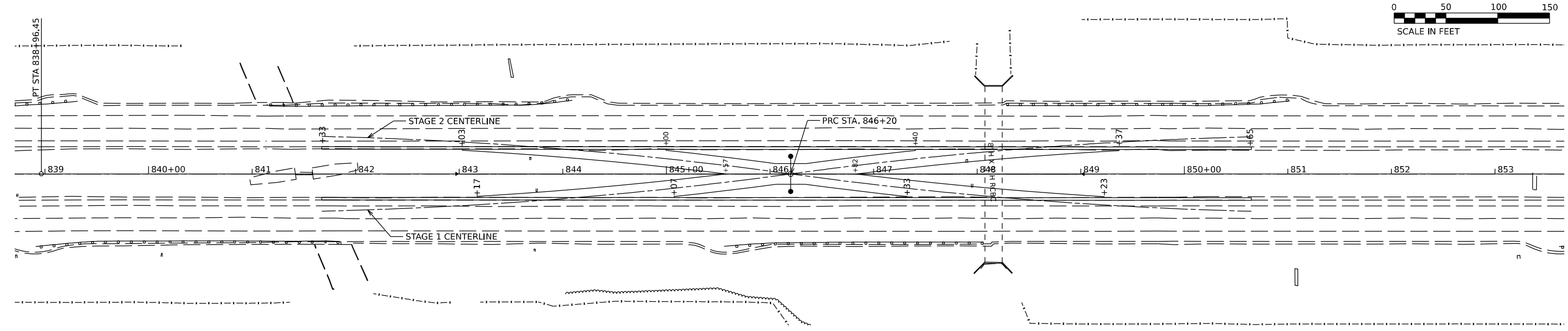
USER NAME = MAG01839	DESIGNED - _____	REVISED - _____
DRAWN - _____	REVISOR - _____	REVISOR - _____
PLOT SCALE = 0.16666633 1/1 in.	CHECKED - _____	REVISOR - _____
PLOT DATE = 8/23/2024	DATE - _____	REVISOR - _____

**STATE OF ILLINOIS  
DEPARTMENT OF TRANSPORTATION**

**PLAN & PROFILE  
I-57 SOUTH MEDIAN CROSSOVER**

SCALE: SHEET 5 OF 8 SHEETS STA. 737+00.00 TO STA. 752+00.00

F.A.I. RTE. 57	SECTION (15-22HB-4)BR (15-22)R	COUNTY COLES	TOTAL SHEETS 1086	SHEET NO. 552
CONTRACT NO. 774435			ILLINOIS FED. AID PROJECT	



PROP. CURVE STG1CL SC01  
 PI STA. = 2+76.33  
 $\Delta = 7^\circ 54' 11''$  (RT)  
 $D = 1^\circ 25' 57''$   
 $R = 4000.00'$   
 $T = 276.33'$   
 $L = 551.78$   
 $E = 6.46$



PROP. CURVE STG2CL SC01  
 PI STA. = 2+76.33  
 $\Delta = 7^\circ 54' 11''$  (LT)  
 $D = 1^\circ 25' 57''$   
 $R = 4000.00'$   
 $T = 276.33'$   
 $L = 551.78$   
 $E = 6.46$

PROP. CURVE STG1CL SC02  
 PI STA. = 2+76.33  
 $\Delta = 7^\circ 54' 11''$  (RT)  
 $D = 1^\circ 25' 57''$   
 $R = 4000.00'$   
 $T = 276.33'$   
 $L = 551.78$   
 $E = 6.46$

PROP. CURVE STG2CL SC02  
 PI STA. = 2+76.33  
 $\Delta = 7^\circ 54' 11''$  (LT)  
 $D = 1^\circ 25' 57''$   
 $R = 4000.00'$   
 $T = 276.33'$   
 $L = 551.78$   
 $E = 6.46$

NORTH CROSSOVER ELEVATION AND OFFSET DATA

C.L. STATION	STAGE 1 CENTERLINE OFFSET (FT)	STAGE 2 CENTERLINE OFFSET (FT)	E.O.P. LEFT OF C.L.		E.O.P. LEFT OF C.L.		BREAK POINT LEFT		E.O.P. RIGHT OF C.L.		E.O.P. RIGHT OF C.L.		BREAK POINT RIGHT	
			OFFSET (FT)	ELEV.	OFFSET (FT)	ELEV.	OFFSET (FT)	ELEV.	OFFSET (FT)	ELEV.	OFFSET (FT)	ELEV.	OFFSET (FT)	ELEV.
I-57														
841+75.00	-36.07	35.87												
842+00.00	-35.36	35.17												
842+25.00	-34.50	34.33												
842+50.00	-33.48	33.32												
842+75.00	-32.31	32.16												
843+00.00	-30.98	30.84												
843+25.00	-29.49	29.36	-21.48	679.81			-23.80	679.83	21.35	679.62			22.83	679.63
843+50.00	-27.85	27.72	-19.83	679.73			-23.80	679.77	19.71	679.60			22.83	679.63
843+75.00	-26.04	25.94	-18.02	679.65			-23.80	679.71	17.91	679.61			22.83	679.66
844+00.00	-24.08	23.99	-16.06	679.46			-23.80	679.54	15.96	679.57			22.83	679.64
844+25.00	-21.97	21.88	-13.94	679.25			-23.80	679.35	13.85	679.52			22.83	679.61
844+50.00	-19.69	19.61	-11.65	679.22			-23.80	679.34	11.58	679.45			22.83	679.56
844+75.00	-17.26	17.19	-9.22	679.26			-23.80	679.41	9.15	679.37			22.83	679.51
845+00.00	-14.66	14.61	-6.62	679.21	-22.71	679.37			6.56	679.29			22.83	679.45
845+25.00	-11.98	11.87	-3.86	679.07	-19.96	679.23			3.82	679.20	19.92	679.36		
845+50.00	-9.00	8.97	-0.94	678.93	-17.06	679.09			0.91	679.07	17.03	679.23		
845+75.00	-5.93	5.91			-13.99	678.95					13.97	679.06		
846+00.00	-2.70	2.69			-10.77	678.90					10.76	678.94		
846+25.00	0.68	-0.68			-10.00	678.90					10.00	678.86		
846+50.00	4.01	-4.00			-12.06	678.92					12.08	678.81		
846+75.00	7.18	-7.15			-15.21	678.97					15.24	678.78		
847+00.00	10.18	-10.18	-2.09	678.77	-18.20	678.94			2.13	678.59	18.24	678.75		
847+25.00	13.03	-13.03	-4.94	678.74	-21.03	678.90			4.98	678.58	21.08	678.74		
847+50.00	15.72	-15.72	-7.62	678.67			-23.70	678.83	7.68	678.57			22.93	678.72
847+75.00	18.25	-18.25	-10.14	678.58			-23.70	678.72	10.21	678.56			22.93	678.69
848+00.00	20.62	-20.62	-12.57	678.53			-23.70	678.64	12.59	678.57			22.93	678.67
848+25.00	22.83	-22.83	-14.71	678.48			-23.70	678.57	14.81	678.58			22.93	678.66
848+50.00	24.89	-24.89	-16.76	678.44			-23.70	678.51	16.86	678.57			22.93	678.63
848+75.00	26.78	-26.72	-18.65	678.40			-23.70	678.45	18.76	678.56			22.93	678.60
849+00.00	28.52	-28.52	-20.38	678.32			-23.70	678.35	20.51	678.47			22.93	678.49
849+25.00	30.11	-30.11	-21.96	678.25										
849+50.00	31.53	-31.53												
849+75.00	32.80	-32.80												
850+00.00	33.91	-33.91												
850+25.00	34.87	-34.87												
850+50.00	35.66	-35.66												

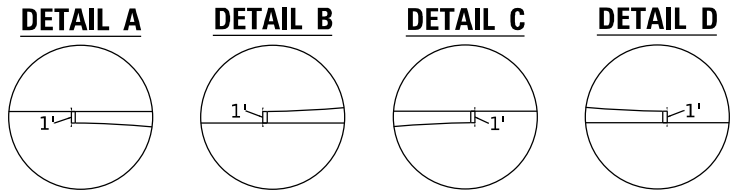
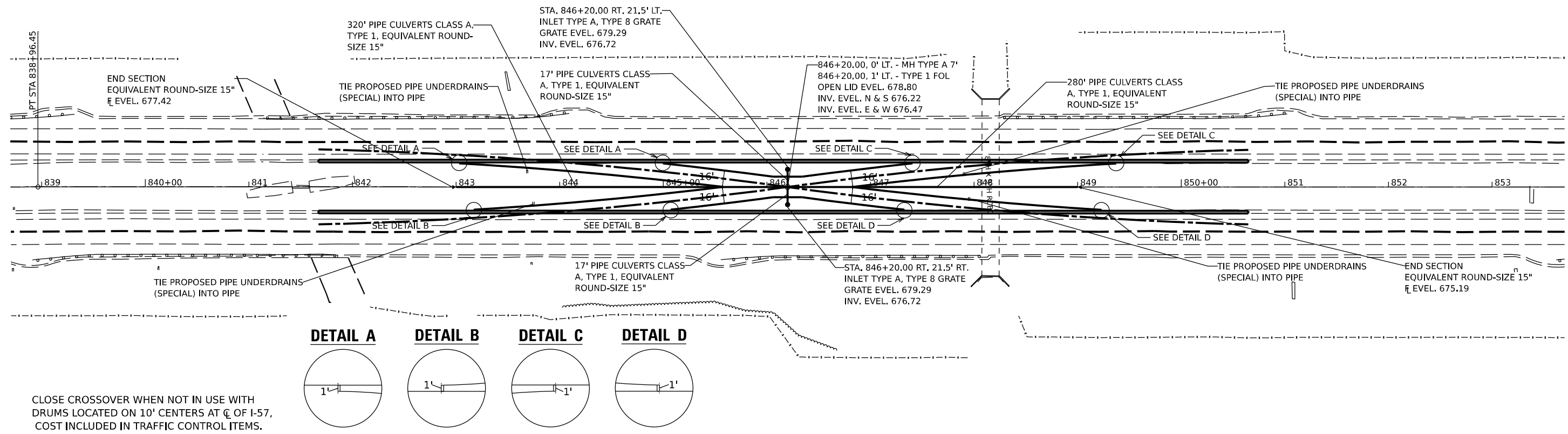
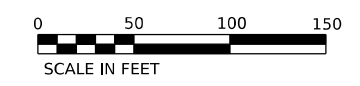

M:\E:\Default\proj\barwest-pw\_bentley.com\barwest-pw-01\Documents\proj\200802082\20082112\MicroStation\CAD\sheet\74435-dm-sheet

USER NAME = MAG01839	DESIGNED - _____	REVISED - _____
	DRAWN - _____	REVISED - _____
PLOT SCALE = 100,000' / in.	CHECKED - _____	REVISED - _____
PLOT DATE = 8/23/2024	DATE - _____	REVISED - _____

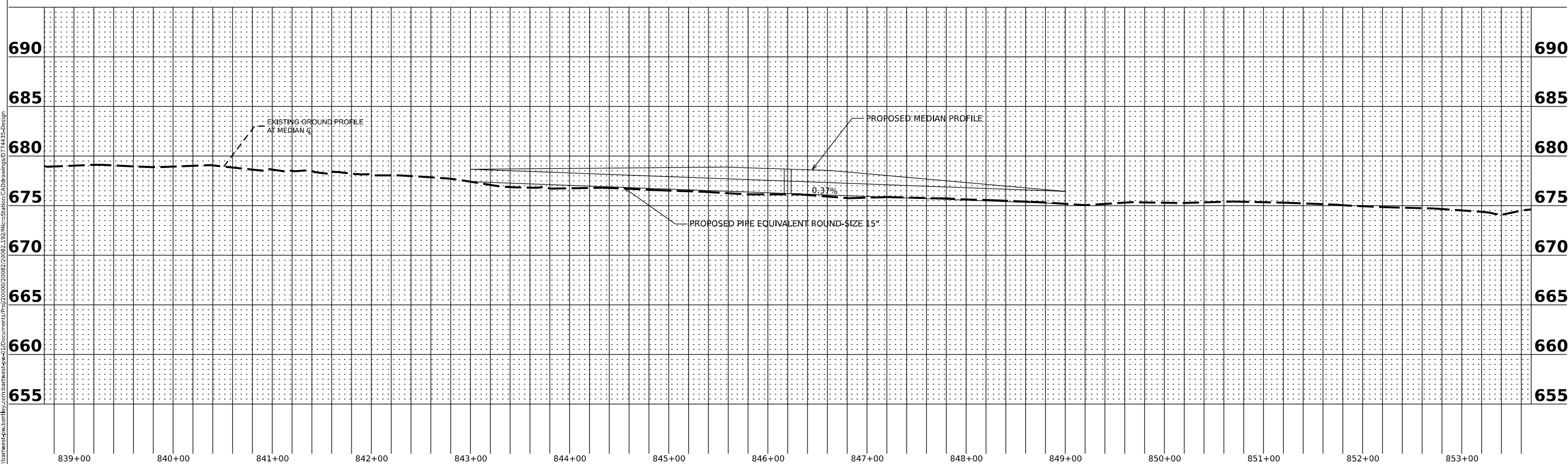
**STATE OF ILLINOIS**  
**DEPARTMENT OF TRANSPORTATION**

<b>I-57 NORTH MEDIAN CROSSOVER</b> <b>ELEVATIONS AND OFFSETS</b>		F.A.I. RTE.	SECTION	COUNTY	TOTAL SHEETS	SHEET NO.
		57	(15-22HB-4)BR (15-22)R	COLES	1086	553
SCALE:	SHEET 6 OF 8 SHEETS	STA. 839+00.00 TO STA. 853+00.00		ILLINOIS FED. AID PROJECT		

F.A.I. RTE.	SECTION	COUNTY	TOTAL SHEETS	SHEET NO.
57	(15-22HB-4)BR (15-22)R	COLES	1086	553
CONTRACT NO. 774435				



CLOSE CROSSOVER WHEN NOT IN USE WITH DRUMS LOCATED ON 10' CENTERS AT C OF I-57. COST INCLUDED IN TRAFFIC CONTROL ITEMS.



MODEL: J:\main\of\Plan - Plan - 4-1 (Sheet)  
FILE NAME: P:\Bartwest\submittal\I-57\Documents\Plan\I-57\Submittal\I-57\I-57-4-1-Design.dwg

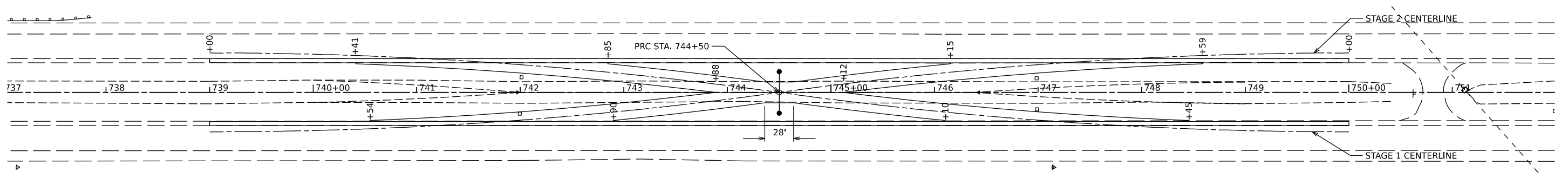
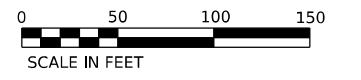
USER NAME = MAG01839	DESIGNED - _____	REVISED - _____
	DRAWN - _____	REVISED - _____
PLOT SCALE = 0.16666633 1/ in.	CHECKED - _____	REVISED - _____
PLOT DATE = 8/23/2024	DATE - _____	REVISED - _____

**STATE OF ILLINOIS  
DEPARTMENT OF TRANSPORTATION**

**PLAN & PROFILE  
I-57 NORTH MEDIAN CROSSOVER**

SCALE: SHEET 7 OF 8 SHEETS STA. 838+80.00 TO STA. 853+60.00

F.A.I. RTE.	SECTION	COUNTY	TOTAL SHEETS	SHEET NO.
57	(15-22HB-4)BR (15-22)R	COLES	1086	554
CONTRACT NO. 774435				
ILLINOIS FED. AID PROJECT				



PROP. CURVE STG1CL SC01  
 PI STA. = 2+76.33  
 $\Delta = 7^\circ 54' 11''$  (RT)  
 $D = 1^\circ 25' 57''$   
 $R = 4000.00'$   
 $T = 276.33'$   
 $L = 551.78$   
 $E = 9.51$

PROP. CURVE STG2CL SC01  
 PI STA. = 2+76.33  
 $\Delta = 7^\circ 54' 11''$  (LT)  
 $D = 1^\circ 25' 57''$   
 $R = 4000.00'$   
 $T = 276.33'$   
 $L = 551.78$   
 $E = 9.51$

PROP. CURVE STG1CL SC02  
 PI STA. = 2+76.33  
 $\Delta = 7^\circ 54' 11''$  (RT)  
 $D = 1^\circ 25' 57''$   
 $R = 4000.00'$   
 $T = 276.33'$   
 $L = 551.78$   
 $E = 9.51$

PROP. CURVE STG2CL SC02  
 PI STA. = 2+76.33  
 $\Delta = 7^\circ 54' 11''$  (LT)  
 $D = 1^\circ 25' 57''$   
 $R = 4000.00'$   
 $T = 276.33'$   
 $L = 551.78$   
 $E = 9.51$

SOUTH CROSSOVER ELEVATION AND OFFSET DATA														
C.L. STATION	STAGE 1 CENTERLINE	STAGE 2 CENTERLINE	E.O.P. LEFT OF C.L.		E.O.P. LEFT OF C.L.		BREAK POINT LEFT		E.O.P. RIGHT OF C.L.		E.O.P. RIGHT OF C.L.		BREAK POINT RIGHT	
	OFFSET (FT)	OFFSET (FT)	OFFSET (FT)	ELEV.	OFFSET (FT)	ELEV.	OFFSET (FT)	ELEV.	OFFSET (FT)	ELEV.	OFFSET (FT)	ELEV.	OFFSET (FT)	ELEV.
739+00.00	-38.00	38.00												
739+25.00	-37.92	37.92												
739+50.00	-37.69	37.69												
739+75.00	-37.30	37.30												
740+00.00	-36.75	36.75												
740+25.00	-36.05	36.05												
740+50.00	-35.19	35.19	-27.18	696.99			-28.50	697.00						
740+75.00	-34.17	34.17	-26.16	697.34			-28.50	697.36	26.16	697.36			28.00	697.38
741+00.00	-33.00	33.00	-24.98	697.68			-28.50	697.72	24.98	697.70			28.00	697.73
741+25.00	-31.66	31.66	-23.65	698.15			-28.50	698.20	23.65	698.16			28.00	698.20
741+50.00	-30.18	30.18	-22.16	698.63			-28.50	698.69	22.16	698.61			28.00	698.67
741+75.00	-28.53	28.53	-20.51	699.09			-28.50	699.17	20.51	699.07			28.00	699.14
742+00.00	-26.73	26.73	-18.71	699.56			-28.50	699.66	18.71	699.53			28.00	699.62
742+25.00	-24.77	24.77	-16.74	699.92			-28.50	700.04	16.74	699.89			28.00	700.00
742+50.00	-22.65	22.65	-14.62	700.26			-28.50	700.40	14.62	700.23			28.00	700.36
742+75.00	-20.38	20.38	-12.34	700.60			-28.50	700.76	12.34	700.56			28.00	700.72
743+00.00	-17.95	17.95	-9.91	700.93	-26.00	701.10			9.91	700.70	26.00	700.54		
743+25.00	-15.35	15.35	-7.31	701.26	-23.40	701.42			7.31	701.09	23.40	700.93		
743+50.00	-12.60	12.60	-4.55	701.57	-20.65	701.73			4.55	701.47	20.65	701.31		
743+75.00	-9.69	9.69	-1.63	701.89	-17.75	702.05			1.63	701.85	17.75	701.69		
744+00.00	-6.62	6.62			-14.68	702.37					14.68	702.08		
744+25.00	-3.39	3.39			-11.46	702.69					11.46	702.47		
744+50.00	0.00	0.00			-10.00	703.03					10.00	702.81		
744+75.00	3.39	-3.39			-11.46	703.39					11.46	703.13		
745+00.00	6.62	-6.62			-14.68	703.77					14.68	703.43		
745+25.00	9.69	-9.69	-1.63	703.98	-17.75	704.14			1.63	703.92	17.75	703.76		
745+50.00	12.60	-12.60	-4.55	704.34	-20.65	704.50			4.55	704.27	20.65	704.11		
745+75.00	15.35	-15.35	-7.31	704.71	-23.40	704.87			7.31	704.63	23.40	704.5		
746+00.00	17.95	-17.95	-9.91	705.06	-26.00	705.23			9.91	704.99	26.00	705		
746+25.00	20.38	-20.38	-12.34	705.37			-28.50	705.53	12.34	705.48			28.00	705.64
746+50.00	22.65	-22.65	-14.62	705.63			-28.50	705.77	14.62	705.73			28.00	705.86
746+75.00	24.77	-24.77	-16.74	705.90			-28.50	706.02	16.74	705.98			28.00	706.09
747+00.00	26.73	-26.73	-18.71	706.17			-28.50	706.27	18.71	706.23			28.00	706.32
747+25.00	28.53	-28.53	-20.51	706.54			-28.50	706.62	20.51	706.59			28.00	706.66
747+50.00	30.18	-30.18	-22.16	706.91			-28.50	706.97	22.16	706.95			28.00	707.01
747+75.00	31.66	-31.66	-23.65	707.27			-28.50	707.32	23.65	707.32			28.00	707.36
748+00.00	33.00	-33.00	-24.98	707.63			-28.50	707.67	24.98	707.68			28.00	707.71
748+25.00	34.17	-34.17	-26.16	708.01			-28.50	708.03	26.16	708.04			28.00	708.06
748+50.00	35.19	-35.19	-27.18	708.38			-28.50	708.39						
748+75.00	36.05	-36.05												
749+00.00	36.75	-36.75												
749+25.00	37.30	-37.30												
749+50.00	37.69	-37.69												
749+75.00	37.92	-37.92												
750+00.00	38.00	-38.00												

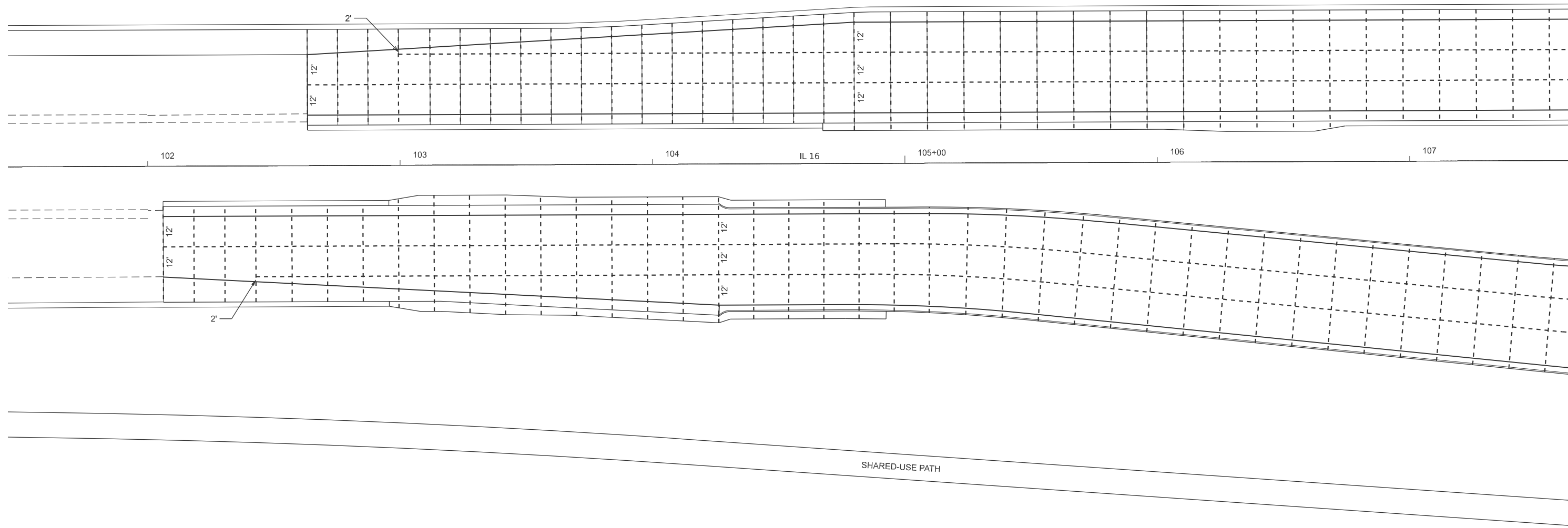
MO:\EL\_D\default\proj\barwest-pw\_bentley.com\barwest-pw-01\Documents\proj\200802082\20082\_102\MicroStation\CAD\sheet\74435-dm-sheet

USER NAME = MAG01839	DESIGNED - _____	REVISED - _____
	DRAWN - _____	REVISED - _____
PLOT SCALE = 100,000' / in.	CHECKED - _____	REVISED - _____
PLOT DATE = 8/23/2024	DATE - _____	REVISED - _____

**STATE OF ILLINOIS  
DEPARTMENT OF TRANSPORTATION**

<b>I-57 SOUTH MEDIAN CROSSOVER ELEVATIONS AND OFFSETS</b>			
SCALE:	SHEET 8 OF 8 SHEETS	STA. 737+00.00 TO STA. 751+00.00	

F.A.I. RTE.	SECTION	COUNTY	TOTAL SHEETS	SHEET NO.
57	(15-22HB-4)BR (15-22)R	COLES	1086	555
CONTRACT NO. 774435				
ILLINOIS FED. AID PROJECT				



MODEL: Pavt\_Joints\_IL\_16\_1 [Sheet]  
 FILE NAME: c:\p\work\pav\hirtzel\h0852852\074435-sheets-PCCJoiningDetails.dgn

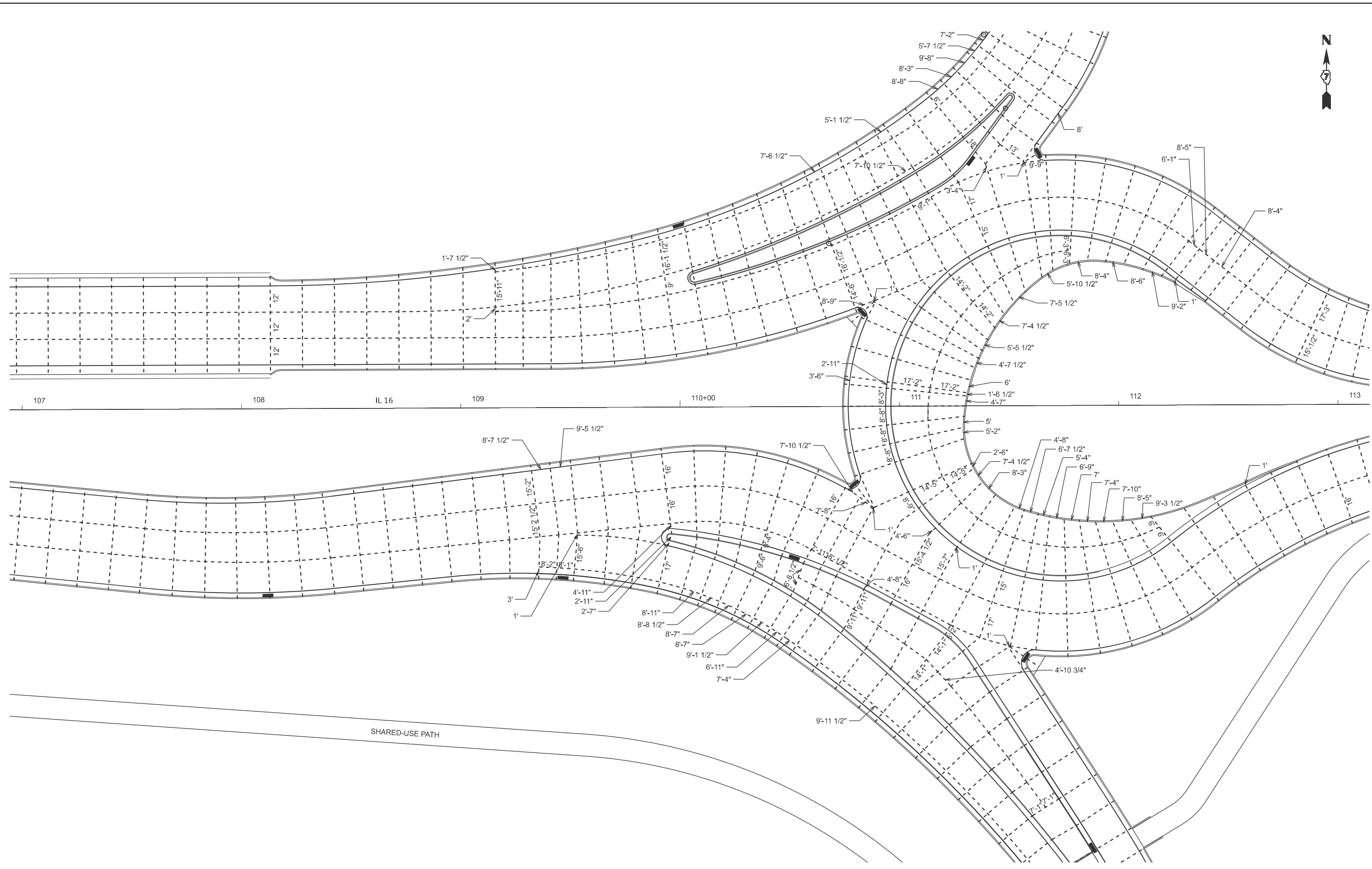
USER NAME = kaleb.hirtzel	DESIGNED -	REVISED -
	DRAWN -	REVISED -
PLOT SCALE = \$SCALE\$	CHECKED -	REVISED -
PLOT DATE = 4/24/2024	DATE -	REVISED -

**STATE OF ILLINOIS**  
**DEPARTMENT OF TRANSPORTATION**

**PCC PAVEMENT JOINT DETAILS**  
**IL 16**

SCALE: 1"=20'    SHEET 1    OF 11    SHEETS    STA. 102+00    TO STA. 107+00

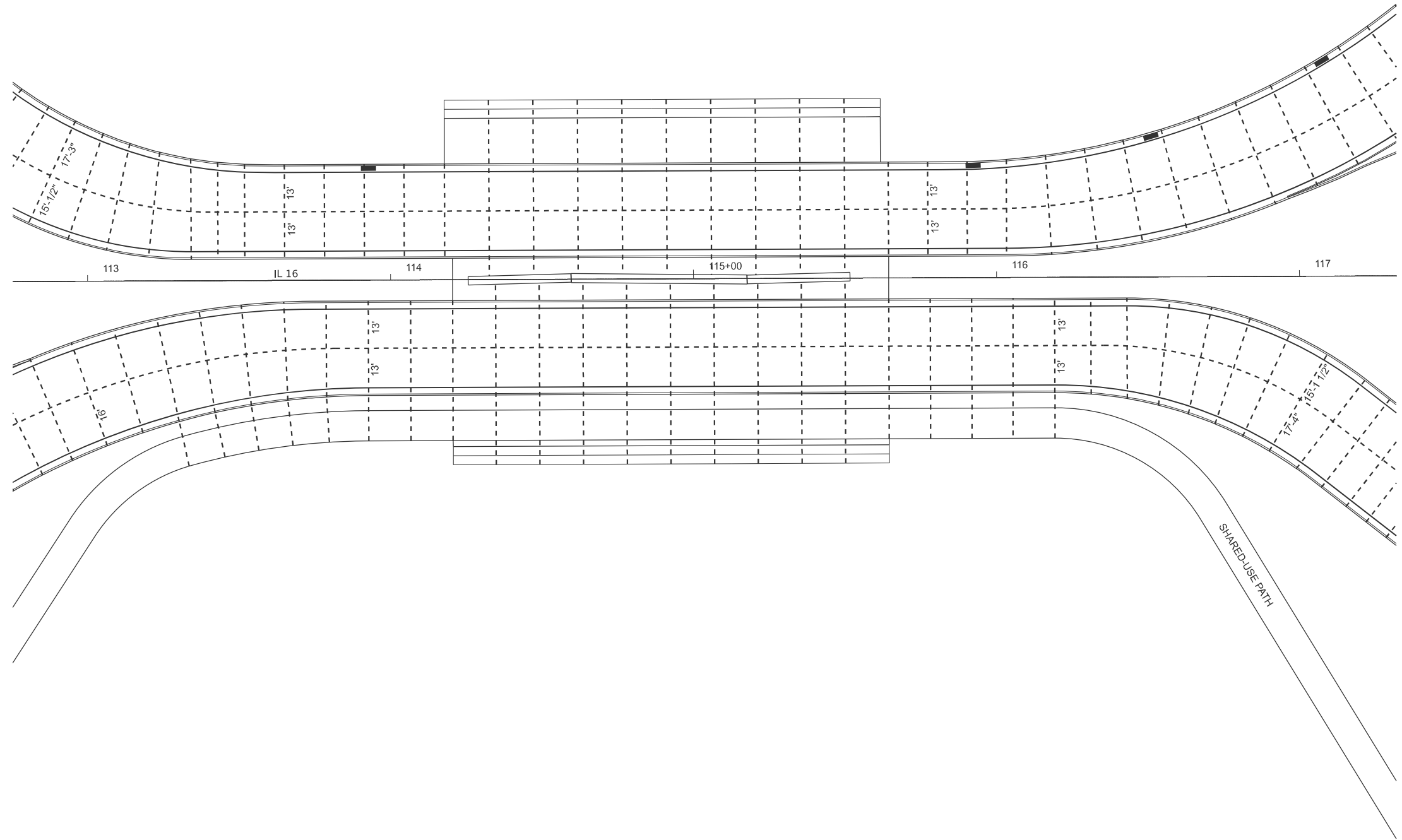
F.A.I RTE.	SECTION	COUNTY	TOTAL SHEETS	SHEET NO.
57	(15-22HB-4)BR (15-22)R	COLES	1086	556
CONTRACT NO. 74435				
ILLINOIS FED. AID PROJECT				



MODEL: Pavt\_Joints\_IL\_16.2 [Sheet]  
 FILE NAME: c:\p\work\hartzel\hartzel\0852852\0774435-sheets-PCCJoiningDetails.dgn

USER NAME = kaleb.hirtzel DRAWN - PLOT SCALE = \$SCALE\$ CHECKED - PLOT DATE = 8/21/2024 DATE -	DESIGNED - DRAWN - CHECKED - DATE -	REVISED - REVISED - REVISED - REVISED -	<p style="text-align: center;"><b>STATE OF ILLINOIS</b> <b>DEPARTMENT OF TRANSPORTATION</b></p>	<p style="text-align: center;"><b>PCC PAVEMENT JOINT DETAILS</b> <b>IL 16</b></p>	SCALE: 1"=20' SHEET 2 OF 11 SHEETS STA. 107+00 TO STA. 113+00	<table border="1"> <tr> <th>F.A.I. RTE.</th> <th>SECTION</th> <th>COUNTY</th> <th>TOTAL SHEETS</th> <th>SHEET NO.</th> </tr> <tr> <td>57</td> <td>(15-22HB-4)BR (15-22)R</td> <td>COLES</td> <td>1086</td> <td>557</td> </tr> <tr> <td colspan="5" style="text-align: center;">CONTRACT NO. 74435</td> </tr> </table>	F.A.I. RTE.	SECTION	COUNTY	TOTAL SHEETS	SHEET NO.	57	(15-22HB-4)BR (15-22)R	COLES	1086	557	CONTRACT NO. 74435				
F.A.I. RTE.	SECTION	COUNTY	TOTAL SHEETS	SHEET NO.																	
57	(15-22HB-4)BR (15-22)R	COLES	1086	557																	
CONTRACT NO. 74435																					

ILLINOIS FED. AID PROJECT



MODEL: Pavt\_Joints\_IL\_16\_3 [Sheet]  
 FILE NAME: c:\p\work\kvh\hrtz\kvh0852852\0774435-sheets-PCC\JoiningDetails.dgn

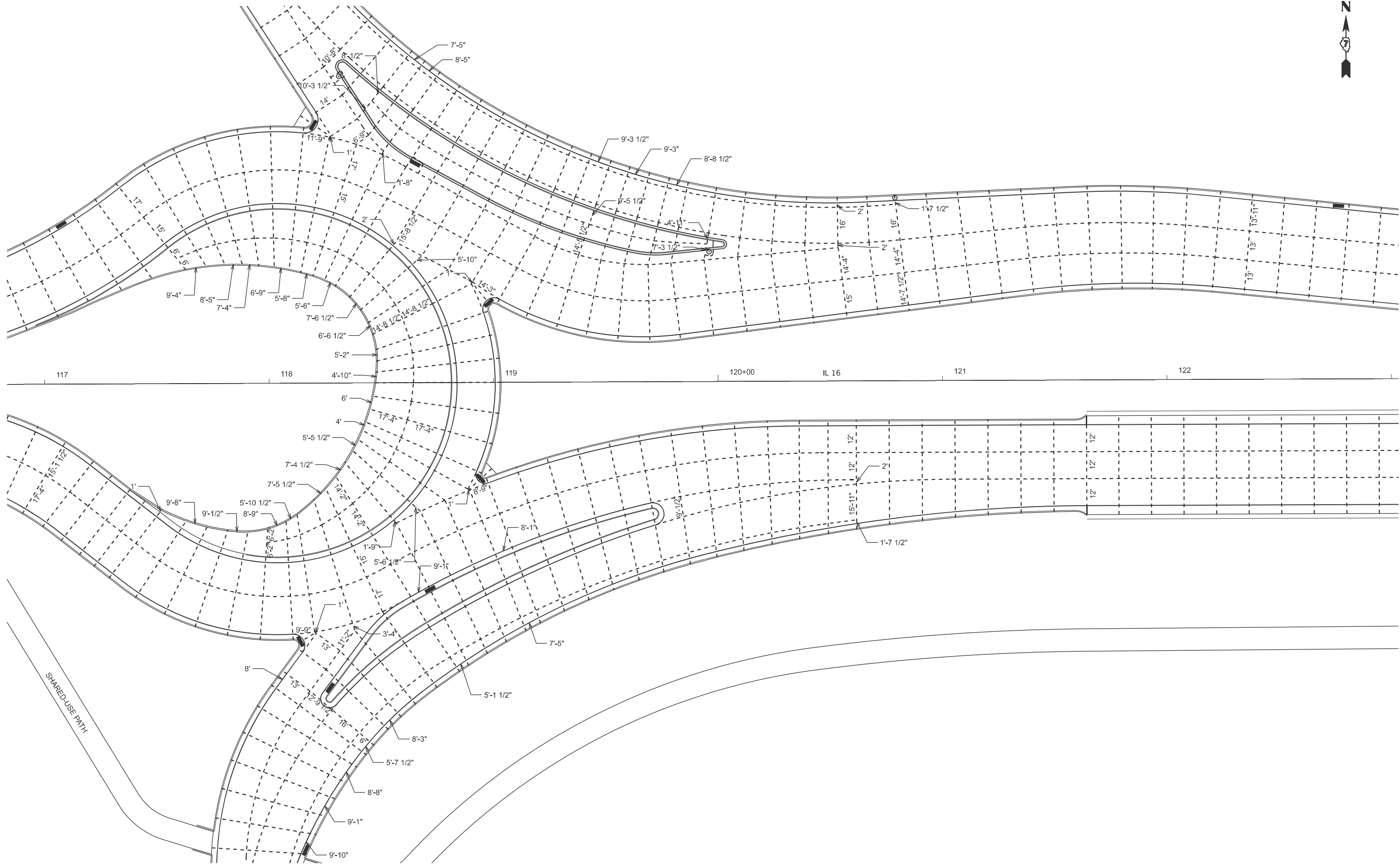
USER NAME = kaleb.hirtzel	DESIGNED -	REVISED -
	DRAWN -	REVISED -
PLOT SCALE = \$SCALE\$	CHECKED -	REVISED -
PLOT DATE = 8/21/2024	DATE -	REVISED -

**STATE OF ILLINOIS**  
**DEPARTMENT OF TRANSPORTATION**

**PCC PAVEMENT JOINT DETAILS**  
**IL 16**

SCALE: 1"=20'      SHEET 3      OF 11      SHEETS      STA. 113+00      TO STA. 117+00

F.A.I RTE.	SECTION	COUNTY	TOTAL SHEETS	SHEET NO.
57	(15-22HB-4)BR (15-22)R	COLES	1086	558
CONTRACT NO. 74435				
ILLINOIS FED. AID PROJECT				



MODEL: Pavt\_Joints\_IL\_16\_4 [Sheet]  
 FILE NAME: c:\pva\work\hrtz\hrtz\kud0852852\0774435-sheets-PCCJoiningDetails.dgn

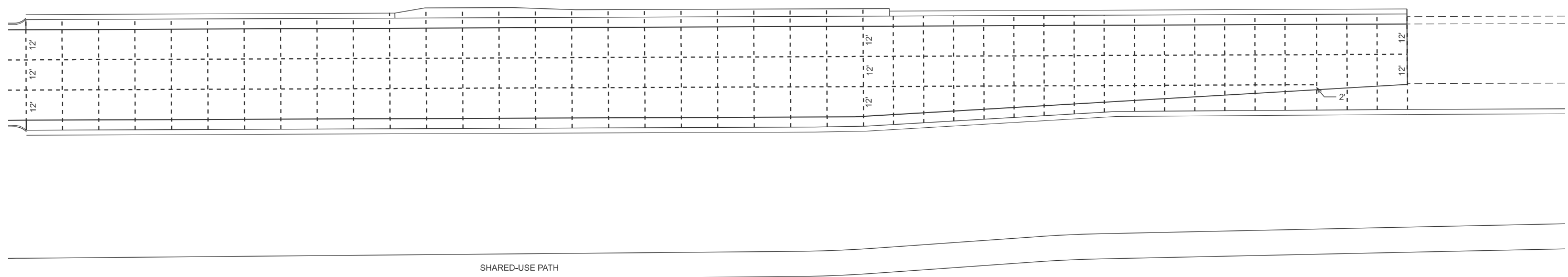
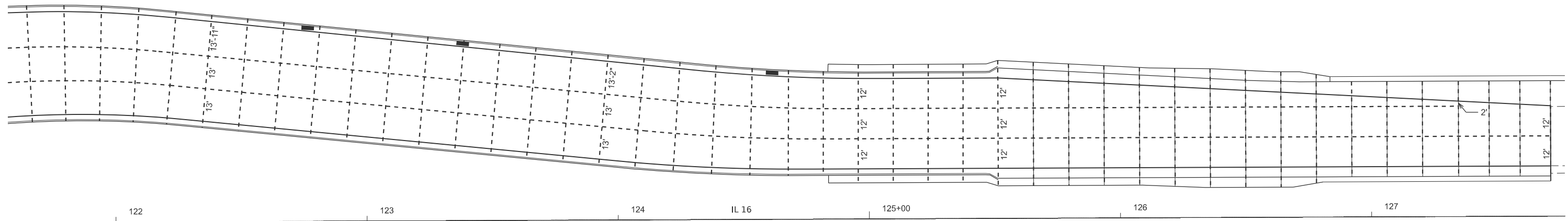
USER NAME = kaleb.hirtzel	DESIGNED -	REVISED -
DRAWN -	REVISED -	
PLOT SCALE = \$SCALE\$	CHECKED -	REVISED -
PLOT DATE = 8/21/2024	DATE -	REVISED -

**STATE OF ILLINOIS  
 DEPARTMENT OF TRANSPORTATION**

**PCC PAVEMENT JOINT DETAILS  
 IL 16**

SCALE: 1"=20' SHEET 4 OF 11 SHEETS STA. 117+00 TO STA. 122+00

F.A.I. RTE.	SECTION	COUNTY	TOTAL SHEETS	SHEET NO.
57	(15-22HB-4)BR (15-22)R	COLES	1086	559
CONTRACT NO. 74435				
ILLINOIS FED. AID PROJECT				



MODEL: Pavt\_Joints\_IL\_16.5 [Sheet]  
 FILE NAME: c:\p\work\pav\hirtzel\1652852\1652852-D774435-sheets-PCCJoiningDetails.dgn


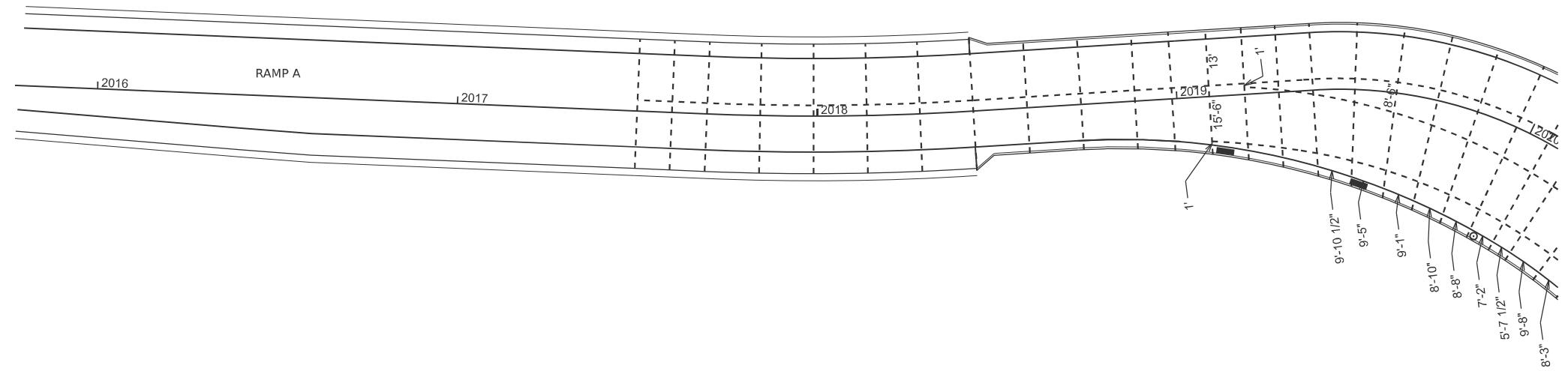
USER NAME = kaleb.hirtzel	DESIGNED -	REVISED -
	DRAWN -	REVISED -
PLOT SCALE = \$SCALE\$	CHECKED -	REVISED -
PLOT DATE = 8/21/2024	DATE -	REVISED -

**STATE OF ILLINOIS**  
**DEPARTMENT OF TRANSPORTATION**

**PCC PAVEMENT JOINT DETAILS**  
**IL 16**

SCALE: 1"=20'    SHEET 5 OF 11 SHEETS    STA. 122+00 TO STA. 127+00

F.A.I. RTE.	SECTION	COUNTY	TOTAL SHEETS	SHEET NO.
57	(15-22HB-4)BR (15-22)R	COLES	1086	560
CONTRACT NO. 74435				
ILLINOIS FED. AID PROJECT				



MODEL: Pavt\_Joints\_Ramps A & B (Sheet)  
FILE NAME: c:\pva\_work\wv\hertz\k\085252\0774435-sheets-PCC\JoiningDetails.dgn

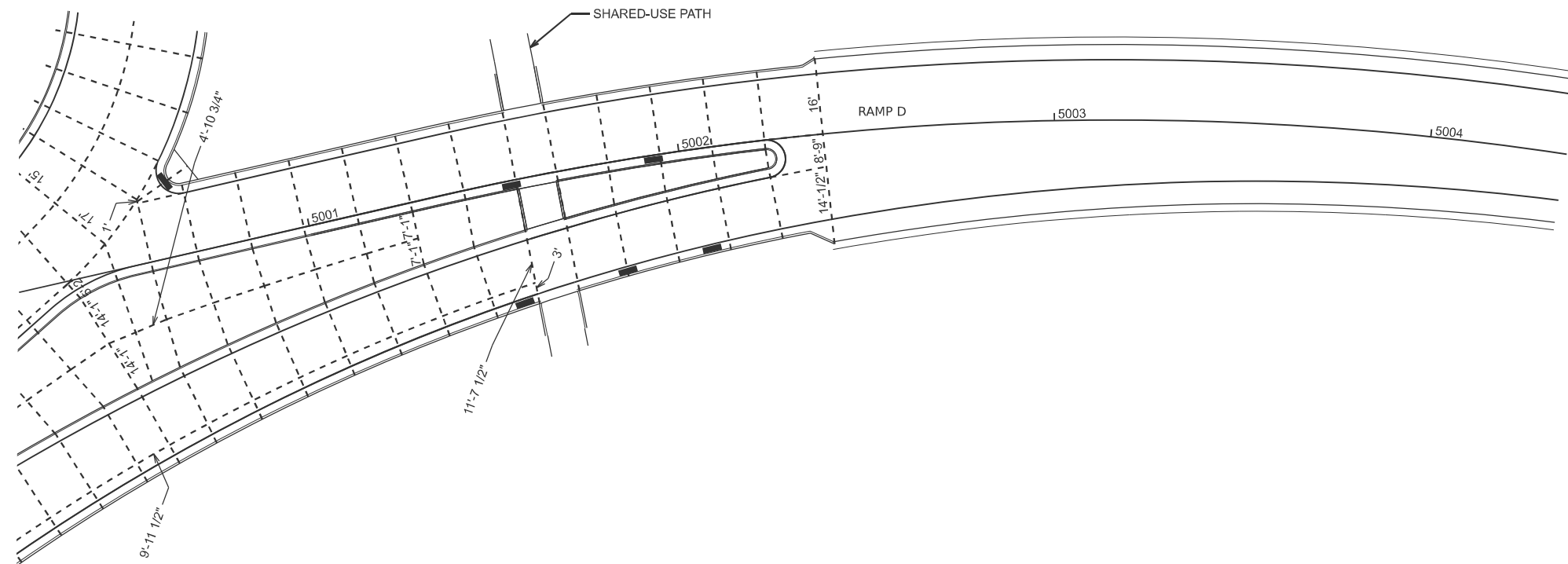
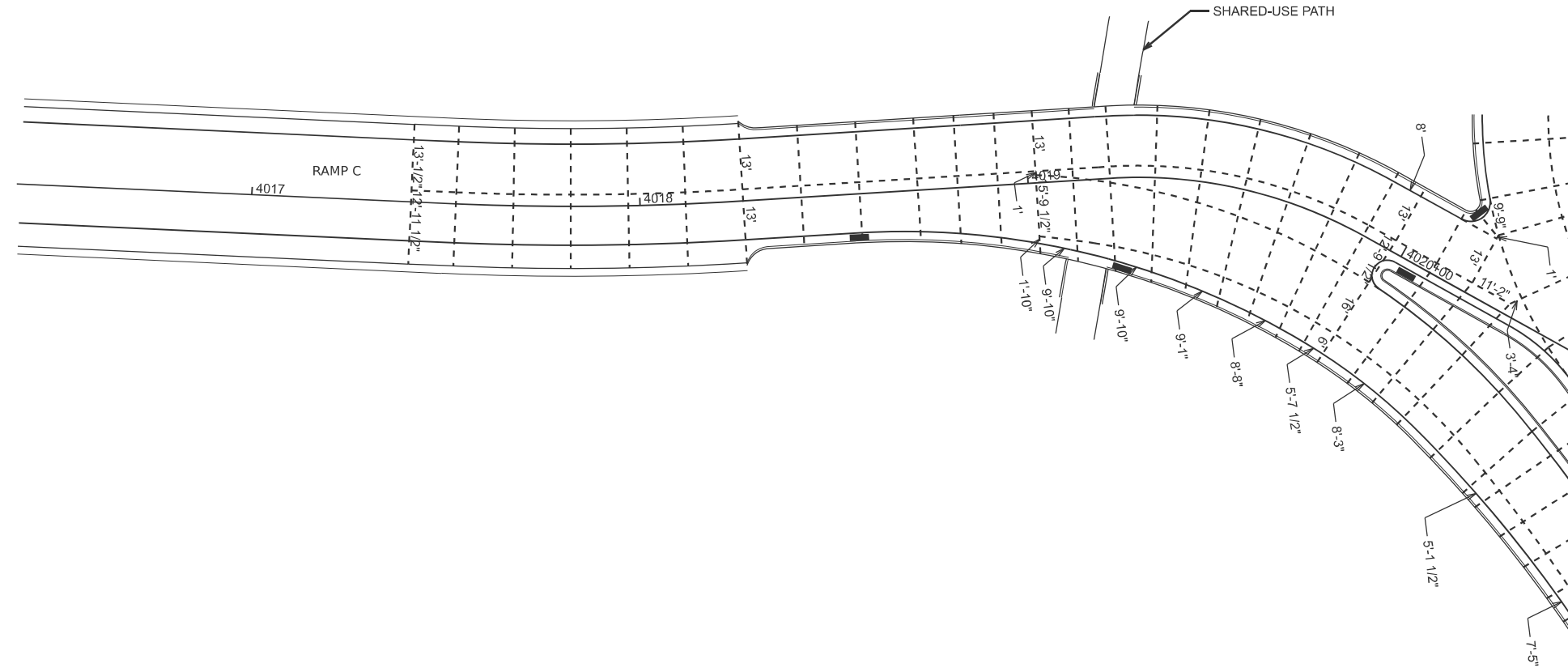
USER NAME = kaleb.hirtzel	DESIGNED -	REVISED -
	DRAWN -	REVISED -
PLOT SCALE = \$SCALE\$	CHECKED -	REVISED -
PLOT DATE = 8/21/2024	DATE -	REVISED -

STATE OF ILLINOIS  
DEPARTMENT OF TRANSPORTATION

PCC PAVEMENT JOINT DETAILS  
PR RAMPS A & B

SCALE: 1"=20' SHEET 6 OF 11 SHEETS STA. TO STA.

F.A.I. RTE.	SECTION	COUNTY	TOTAL SHEETS	SHEET NO.
57	(15-22HB-4)BR (15-22)R	COLES	1086	561
CONTRACT NO. 74435				
ILLINOIS FED. AID PROJECT				



MODEL: Pavt Joints Ramps C D (Sheet)  
 FILE NAME: c:\p\work\view\hartzel\085252\074435-sheets-PCC\printing\Details.dgn

USER NAME	= kaleb.hirtzel
PLOT SCALE	= \$SCALE\$
PLOT DATE	= 8/21/2024

DESIGNED	-
DRAWN	-
CHECKED	-
DATE	-

REVISED	-
REVISED	-
REVISED	-
REVISED	-

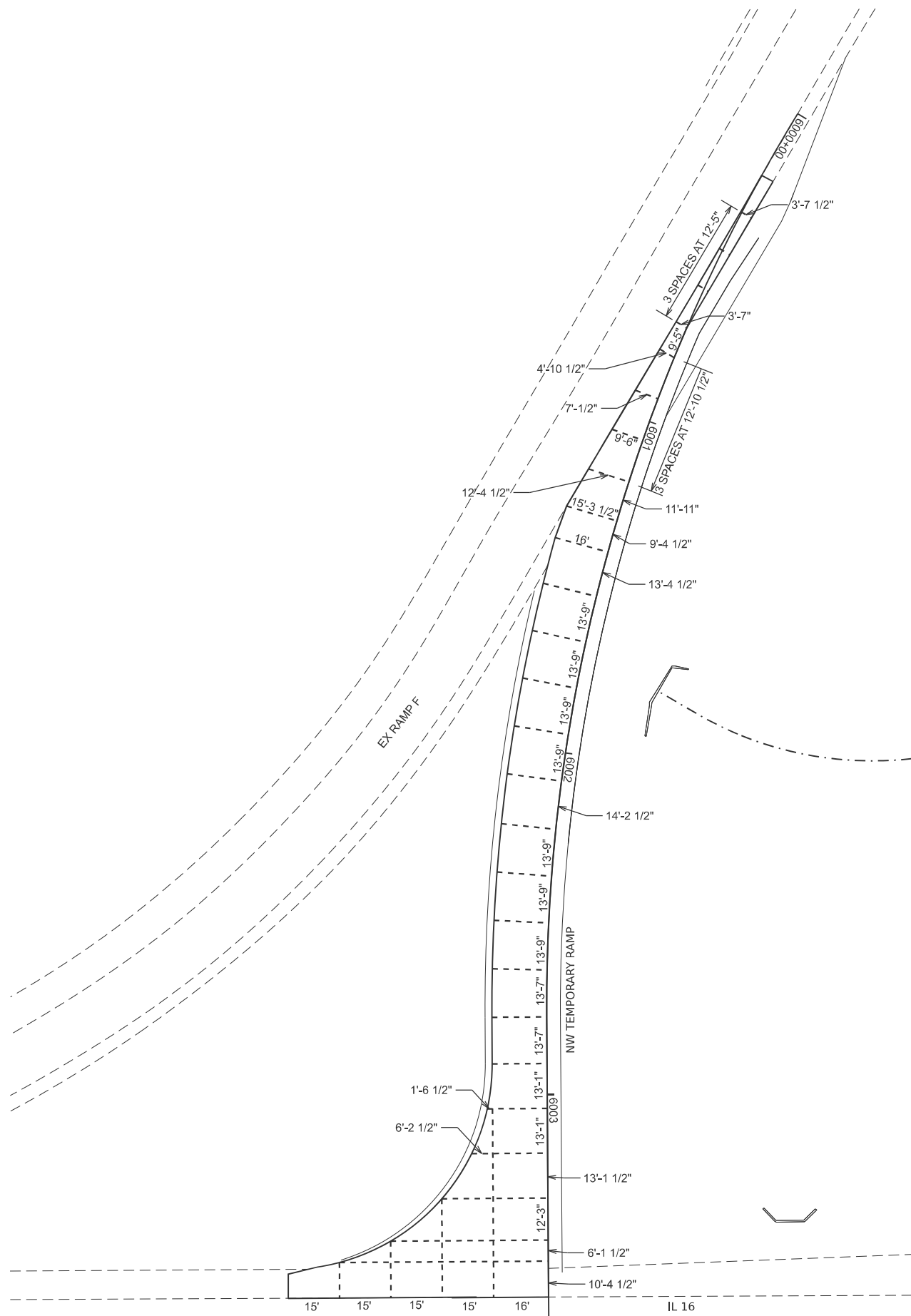
**STATE OF ILLINOIS**  
**DEPARTMENT OF TRANSPORTATION**

**PCC PAVEMENT JOINT DETAILS**  
**PR RAMPS C & D**

SCALE: 1"=20'	SHEET 7	OF 11 SHEETS	STA.	TO STA.
---------------	---------	--------------	------	---------

F.A.I RTE.	SECTION	COUNTY	TOTAL SHEETS	SHEET NO.
57	(15-22HB-4)BR (15-22)R	COLES	1086	562
CONTRACT NO. 74435				
ILLINOIS FED. AID PROJECT				

MODEL: Pavt\_Joints\_Temp\_Ramp\_NW\_SE (Sheet)  
 FILE NAME: c:\pva\_work\pav\hartzel\10862852\0774435-sheets-PCC\JoiningDetails.dgn

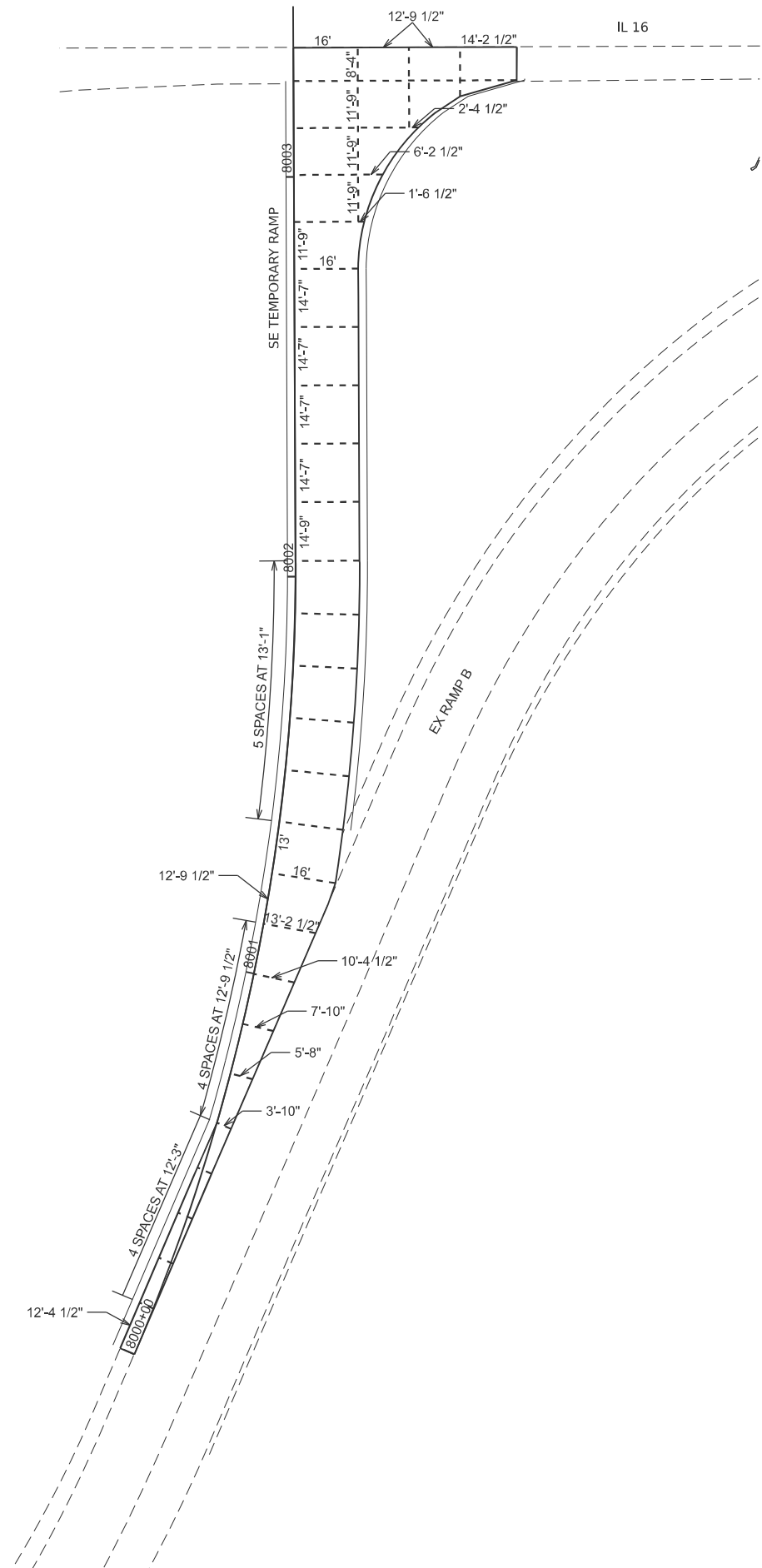


**STATE OF ILLINOIS  
 DEPARTMENT OF TRANSPORTATION**

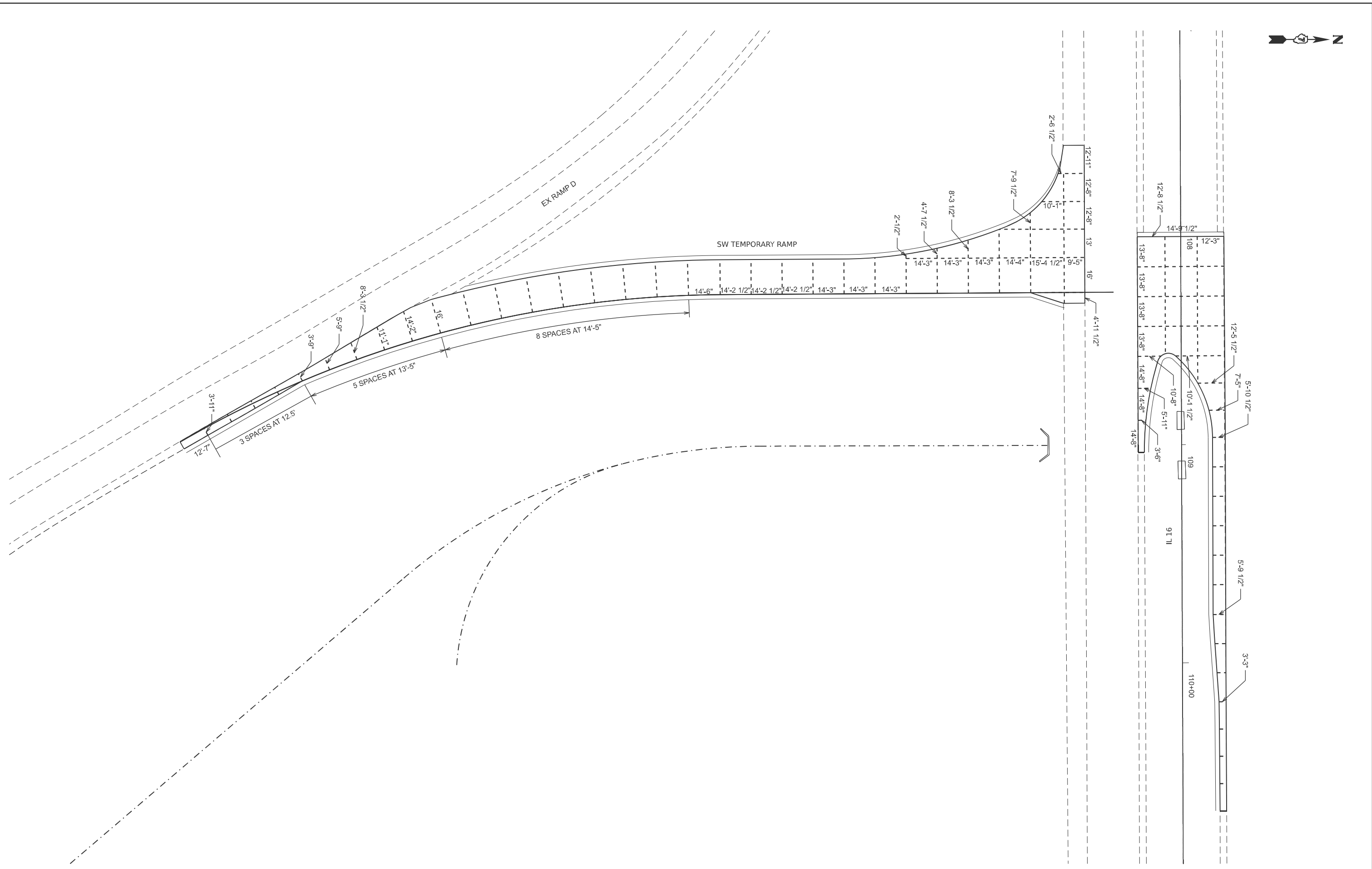
**TEMPORARY PCC PAVEMENT JOINT DETAILS  
 PRE-STAGE A - NW & SE TEMPORARY RAMPS**

SCALE: 1"=20'

SHEET 8 OF 11 SHEETS STA. TO STA.



F.A.I RTE.	SECTION	COUNTY	TOTAL SHEETS	SHEET NO.
57	(15-22HB-4)BR (15-22)R	COLES	1086	563
CONTRACT NO. 74435				
ILLINOIS FED. AID PROJECT				



MODEL: Pavt Joins Temp Ramp SW (Sheet)  
 FILE NAME: c:\pva\work\pav\hirtzel\0852852\074435-sheets-PCC\JoiningDetails.dgn

USER NAME = kaleb.hirtzel	DESIGNED -	REVISED -
	DRAWN -	REVISED -
PLOT SCALE = \$SCALE\$	CHECKED -	REVISED -
PLOT DATE = 8/21/2024	DATE -	REVISED -

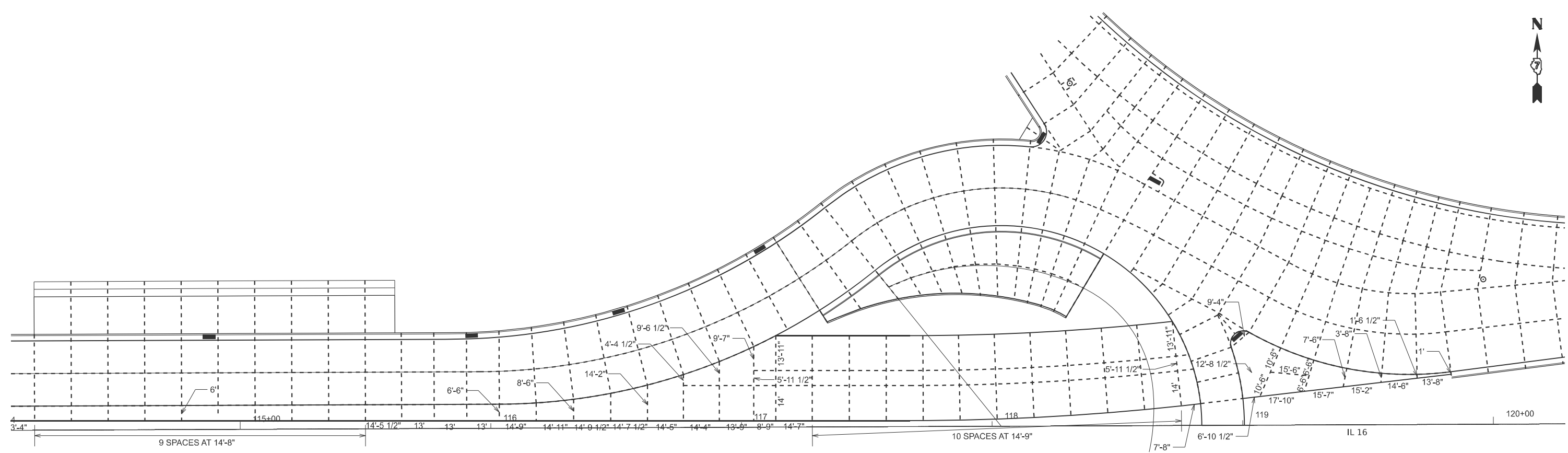
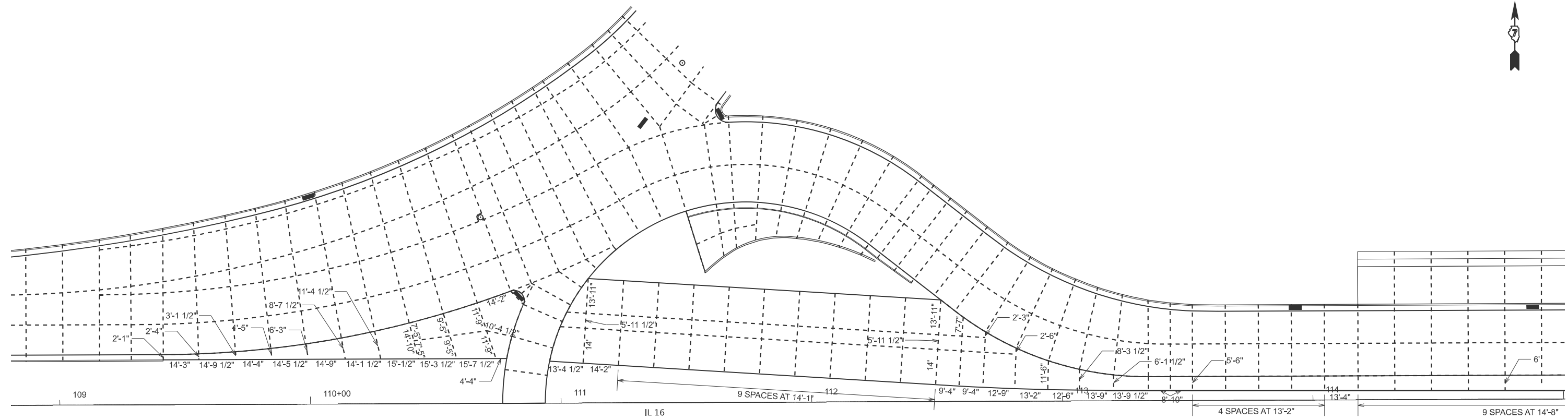
**STATE OF ILLINOIS  
 DEPARTMENT OF TRANSPORTATION**

**TEMPORARY PCC PAVEMENT JOINT DETAILS  
 PRE-STAGE A - SW TEMP RAMP & IL 16 LT TURN LANE**

SCALE: 1"=20'      SHEET 9 OF 11 SHEETS      STA.      TO STA.

F.A.I RTE.	SECTION	COUNTY	TOTAL SHEETS	SHEET NO.
57	(15-22HB-4)BR (15-22)R	COLES	1086	564
CONTRACT NO. 74435				
ILLINOIS FED. AID PROJECT				





MODEL: Pavt\_Joints\_Stage\_3A\_IL\_16 (Sheet)  
 FILE NAME: c:\pva\work\pav\hrtz\hrtz\16\052852\07\4435-sheets-PCC\JoiningDetails.dgn

USER NAME = kaleb.hirtzel	DESIGNED -	REVISED -
	DRAWN -	REVISED -
PLOT SCALE = \$SCALE\$	CHECKED -	REVISED -
PLOT DATE = 8/21/2024	DATE -	REVISED -

**STATE OF ILLINOIS**  
**DEPARTMENT OF TRANSPORTATION**

**TEMPORARY PCC PAVEMENT JOINT DETAILS**  
**STAGE 3A - IL 16**

SCALE: 1"=20'      SHEET 11    OF 11    SHEETS    STA.                      TO STA.

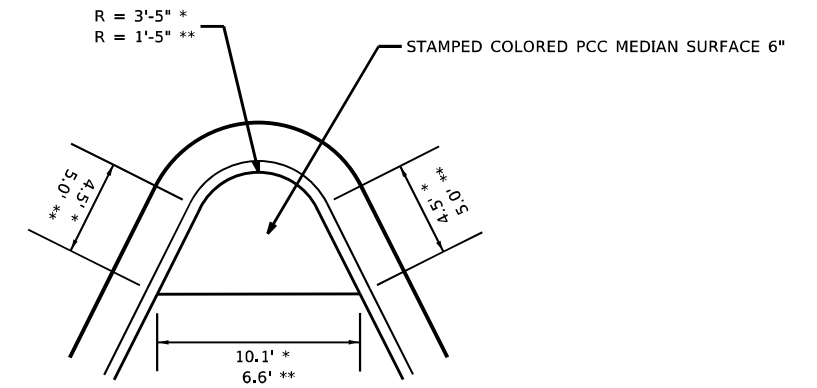
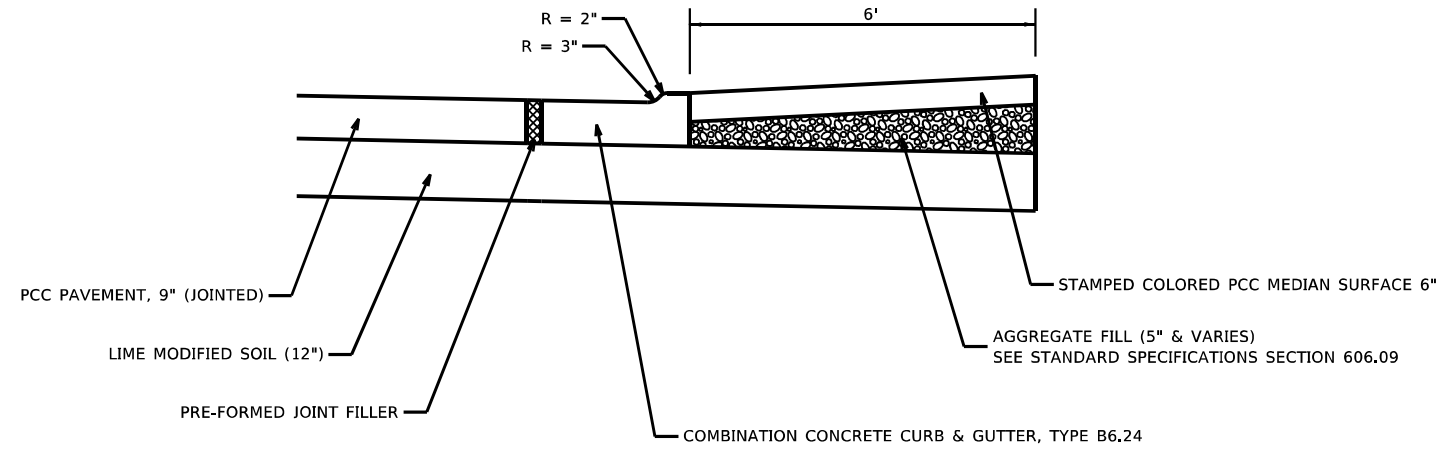
F.A.I. RTE.	SECTION	COUNTY	TOTAL SHEETS	SHEET NO.
57	(15-22HB-4)BR (15-22)R	COLES	1086	566
CONTRACT NO. 74435				
ILLINOIS FED. AID PROJECT				

# GRASS MEDIAN RAMP NOSE DETAILS

STAGE 3A: WB IL 16 STA. 118+56.6 TO STA. 118+62.9 \*

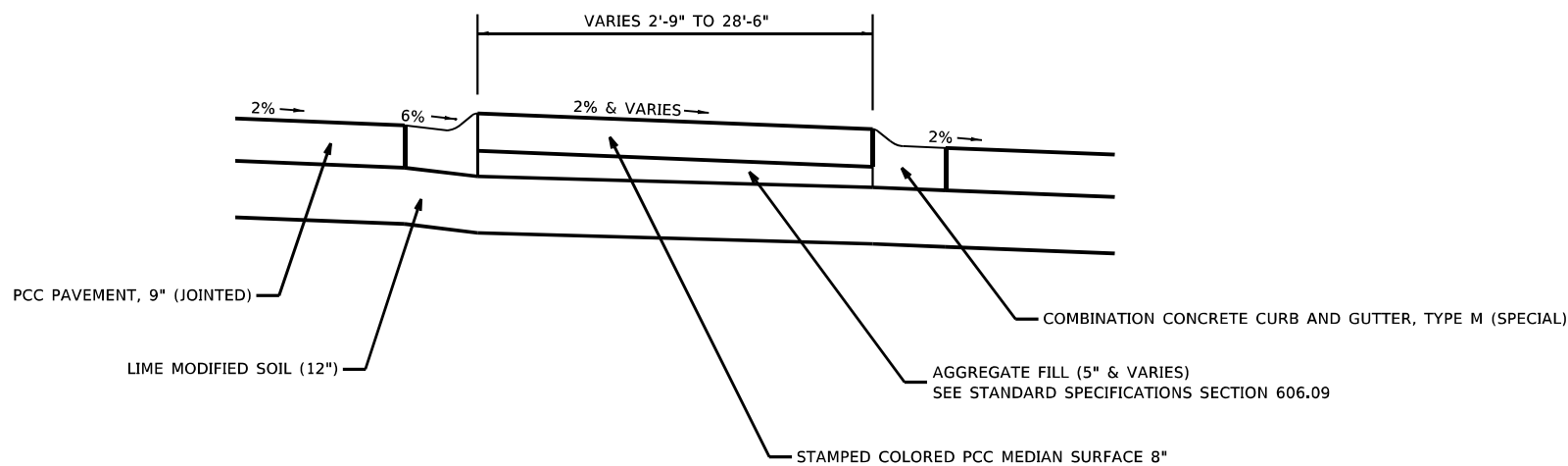
STAGE 3B: EB IL 16 STA. 111+76.5 TO STA. 111+82.7 \*  
EB IL 16 STA. 119+60.1 TO STA. 119+66.1 \*\*

STAGE 3C: WB IL 16 STA. 110+73.3 TO STA. 110+79.3 \*

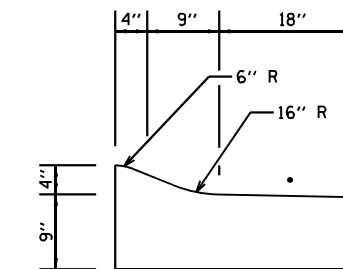


# RAMP C AND RAMP D MEDIAN DETAILS

STAGE 3B: EB IL 16 STA. 109+93.5 TO RAMP D STA. 5002+25.4  
RAMP C STA. 4019+97.9 TO EB IL 16 STA. 120+30.8



# COMBINATION CONCRETE CURB & GUTTER, TYPE M (SPECIAL)



\* A 2% SLOPE IS USED ON THE INSIDE OF PAVEMENT AND A -6% SLOPE IS USED ON THE OUTSIDE OF PAVEMENT.

MODEL: P:\default  
 FILE NAME: p:\projects\74435\CADD\Drawings\CAD\Drawings\0774435-Details-MedianDetail.dwg  
 PROJECT: 74435\CADD\Drawings\CAD\Drawings\0774435-Details-MedianDetail.dwg

USER NAME = kaleb.hirtzel	DESIGNED -	REVISED -
	DRAWN -	REVISED -
PLOT SCALE = 100,0000' / in.	CHECKED -	REVISED -
PLOT DATE = 8/24/2024	DATE -	REVISED -

STATE OF ILLINOIS  
DEPARTMENT OF TRANSPORTATION

PCC MEDIAN DETAILS

SCALE: SHEET 1 OF 2 SHEETS STA. TO STA.

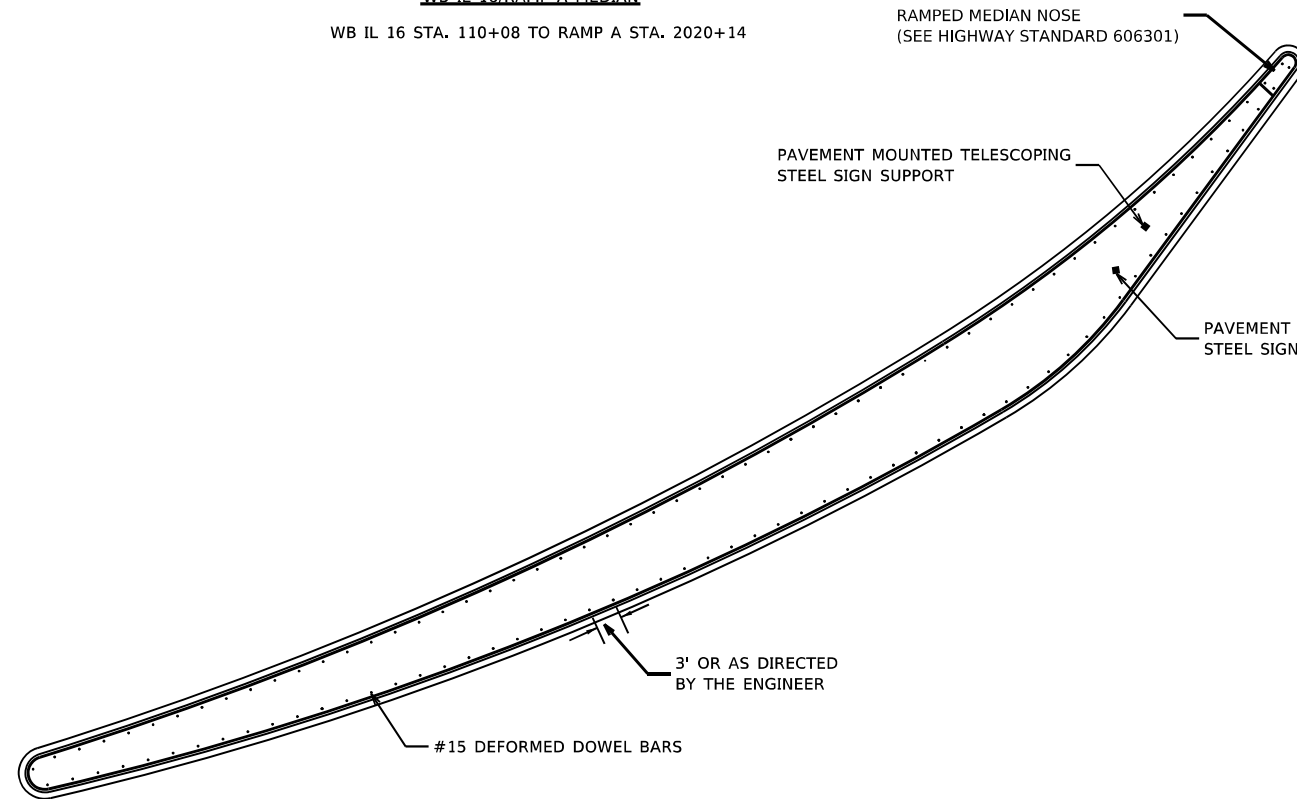
F.A.I. RTE.	SECTION	COUNTY	TOTAL SHEETS	SHEET NO.
57	(15-22HB-4)BR (15-22)R	COLES	1086	567
CONTRACT NO. 74435				
ILLINOIS FED. AID PROJECT				

# RAMP A AND RAMP B MEDIAN DETAILS

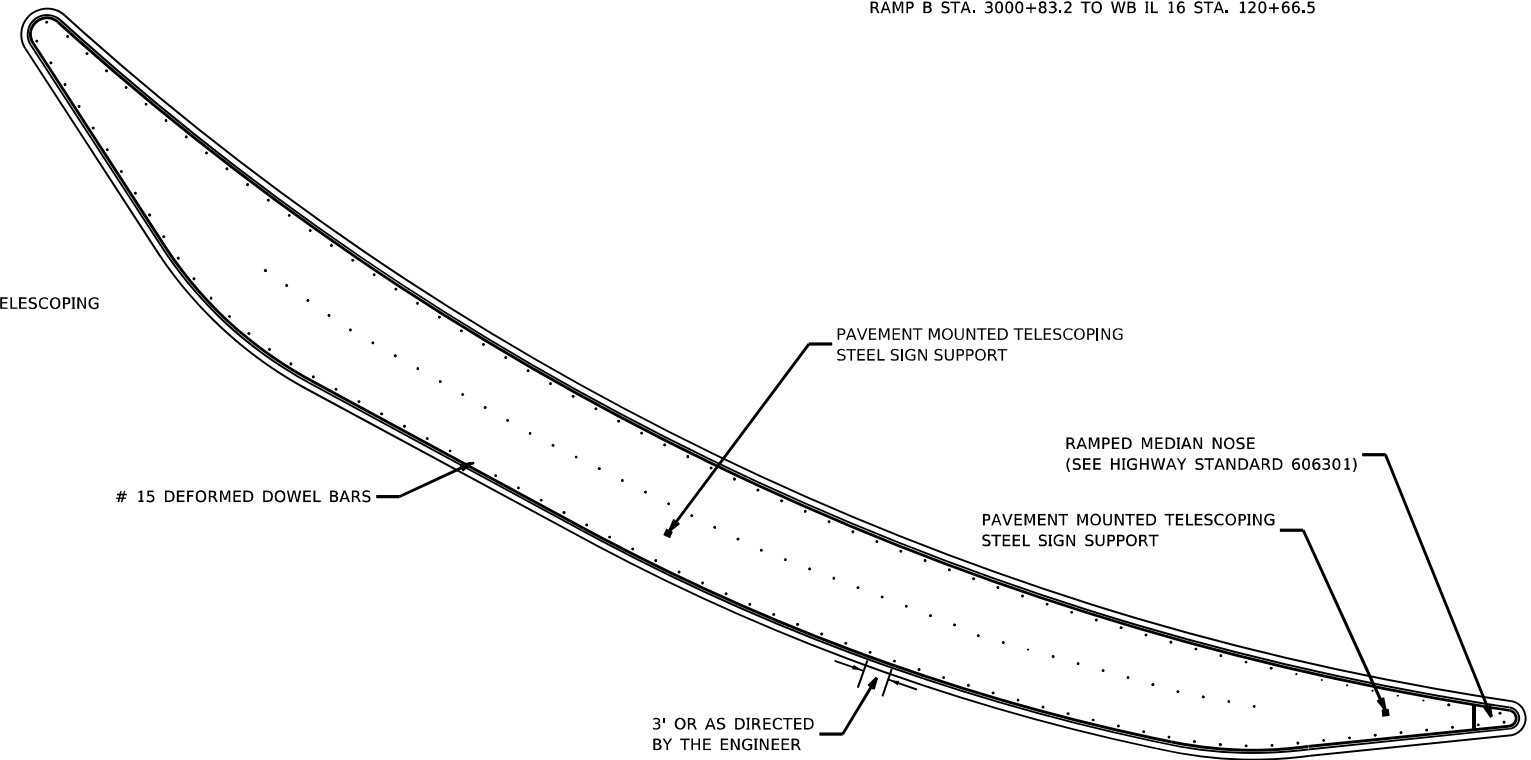
STAGE 3D

**WB IL 16/RAMP A MEDIAN**  
WB IL 16 STA. 110+08 TO RAMP A STA. 2020+14

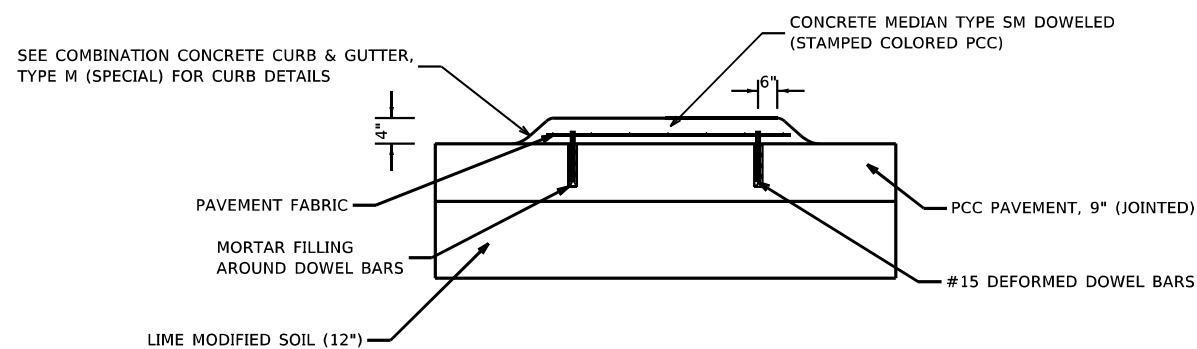
**RAMP B/WB IL 16 MEDIAN**  
RAMP B STA. 3000+83.2 TO WB IL 16 STA. 120+66.5



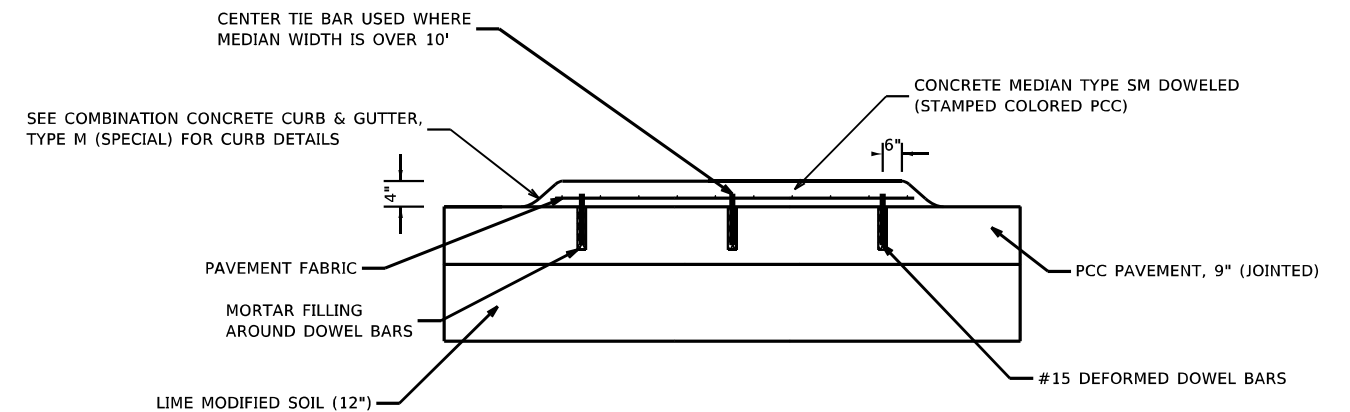
PLAN VIEW



PLAN VIEW



CROSS-SECTION VIEW



CROSS-SECTION VIEW

STATE OF ILLINOIS  
DEPARTMENT OF TRANSPORTATION

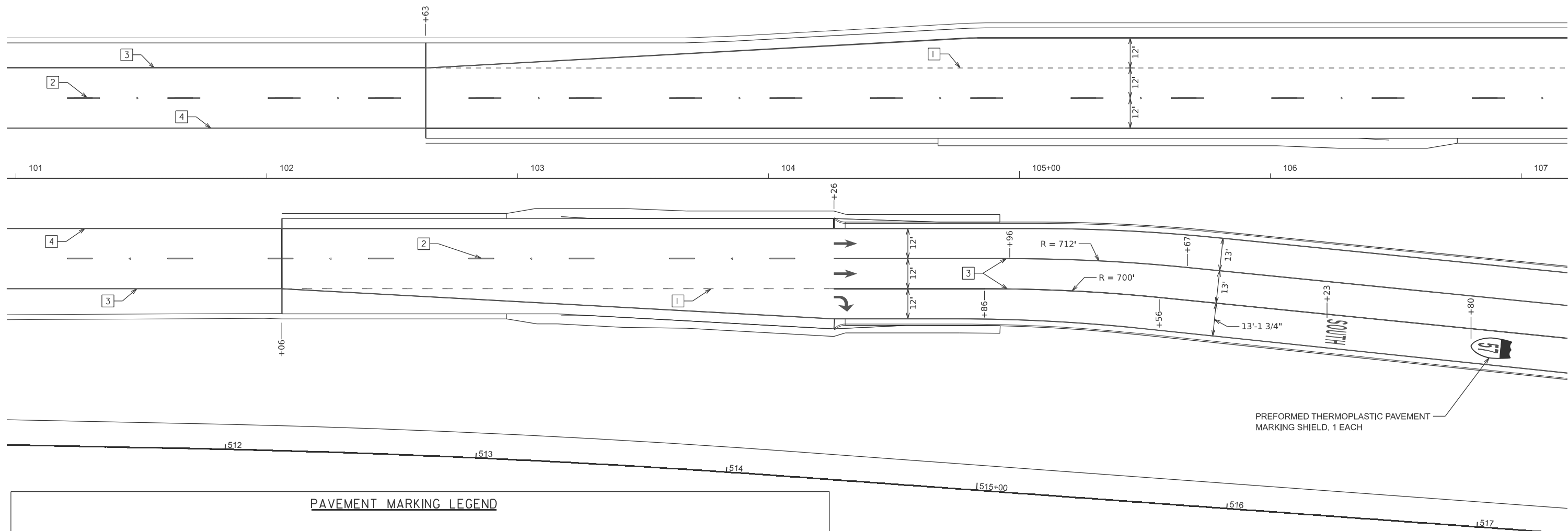
PCC MEDIAN DETAILS

USER NAME = kaleb.hirtzel	DESIGNED -	REVISED -
	DRAWN -	REVISED -
PLOT SCALE = 100,0000' / in.	CHECKED -	REVISED -
PLOT DATE = 8/24/2024	DATE -	REVISED -

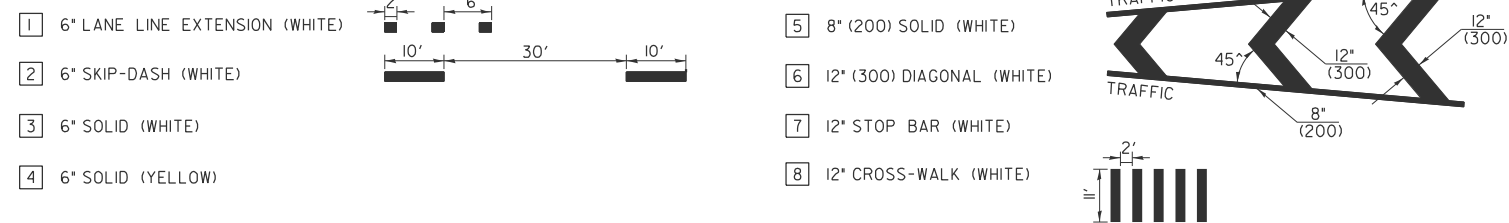
SCALE: SHEET 2 OF 2 SHEETS STA. TO STA.

F.A.I. RTE.	SECTION	COUNTY	TOTAL SHEETS	SHEET NO.
57	(15-22HB-4)BR (15-22)R	COLES	1086	568
CONTRACT NO. 74435				
ILLINOIS FED. AID PROJECT				

MODEL: Default  
 FILE: \\nailes-pc\builds-cw-beadefw.com\PIV\DOT\Documents\DOT Office\Dir\dir\_7\Project\74435\CADD\DATA\CAD\Sheets\0774435-CH-05-MedianDetail.dgn



**PAVEMENT MARKING LEGEND**



MODEL: PavMarking\_IL\_16 (Sheet)  
FILE NAME: c:\p\work\hartzel\hartzel\0852852\0774435-sheets-PavMarkingDetails.dgn

USER NAME = kaleb.hirtzel	DESIGNED -	REVISED -
DRAWN -	REVISOR -	REVISION -
PLOT SCALE = \$SCALE\$	CHECKED -	REVISION -
PLOT DATE = 8/19/2024	DATE -	REVISION -

**STATE OF ILLINOIS  
DEPARTMENT OF TRANSPORTATION**

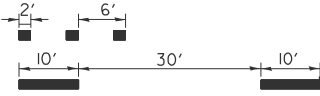
**PAVEMENT MARKING DETAILS  
IL 16**

SCALE: 1"=20'    SHEET 1 OF 9 SHEETS    STA. 101+00 TO STA. 107+00

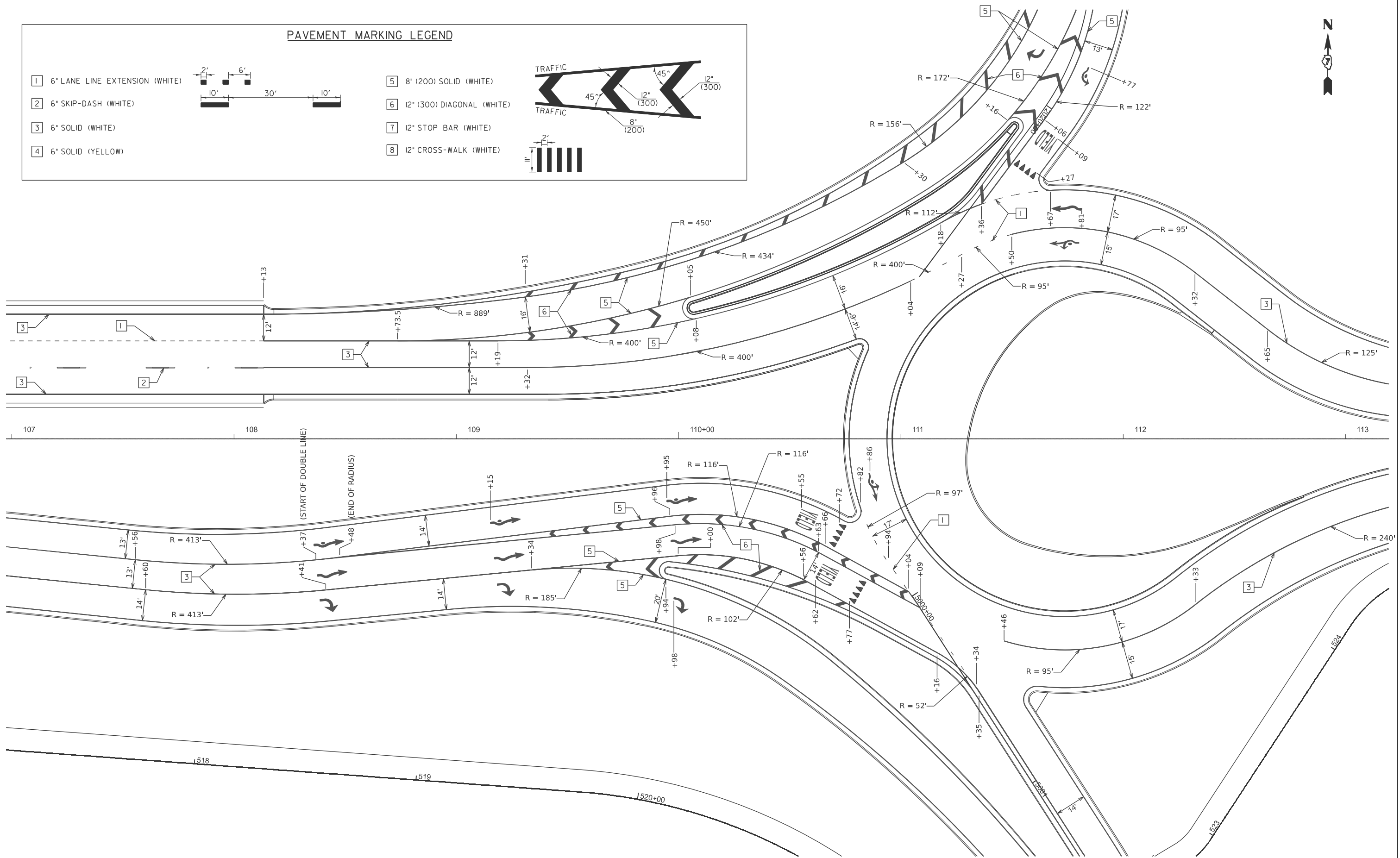
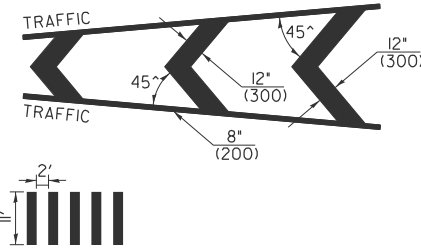
F.A.I. RTE.	SECTION	COUNTY	TOTAL SHEETS	SHEET NO.
57	(15-22HB-4)BR (15-22)R	COLES	1086	569
CONTRACT NO. 74435				
ILLINOIS FED. AID PROJECT				

**PAVEMENT MARKING LEGEND**

- 1 6" LANE LINE EXTENSION (WHITE)
- 2 6" SKIP-DASH (WHITE)
- 3 6" SOLID (WHITE)
- 4 6" SOLID (YELLOW)



- 5 8" (200) SOLID (WHITE)
- 6 12" (300) DIAGONAL (WHITE)
- 7 12" STOP BAR (WHITE)
- 8 12" CROSS-WALK (WHITE)



MODEL: PavMkng IL 16 2 [Sheet]  
 FILE NAME: c:\p\work\hrtz\hrtz\10852852\0774435-sheets-PavMkngDetails.dgn

USER NAME = kaleb.hirtzel	DESIGNED -	REVISED -
	DRAWN -	REVISED -
PLOT SCALE = \$SCALE\$	CHECKED -	REVISED -
PLOT DATE = 8/19/2024	DATE -	REVISED -

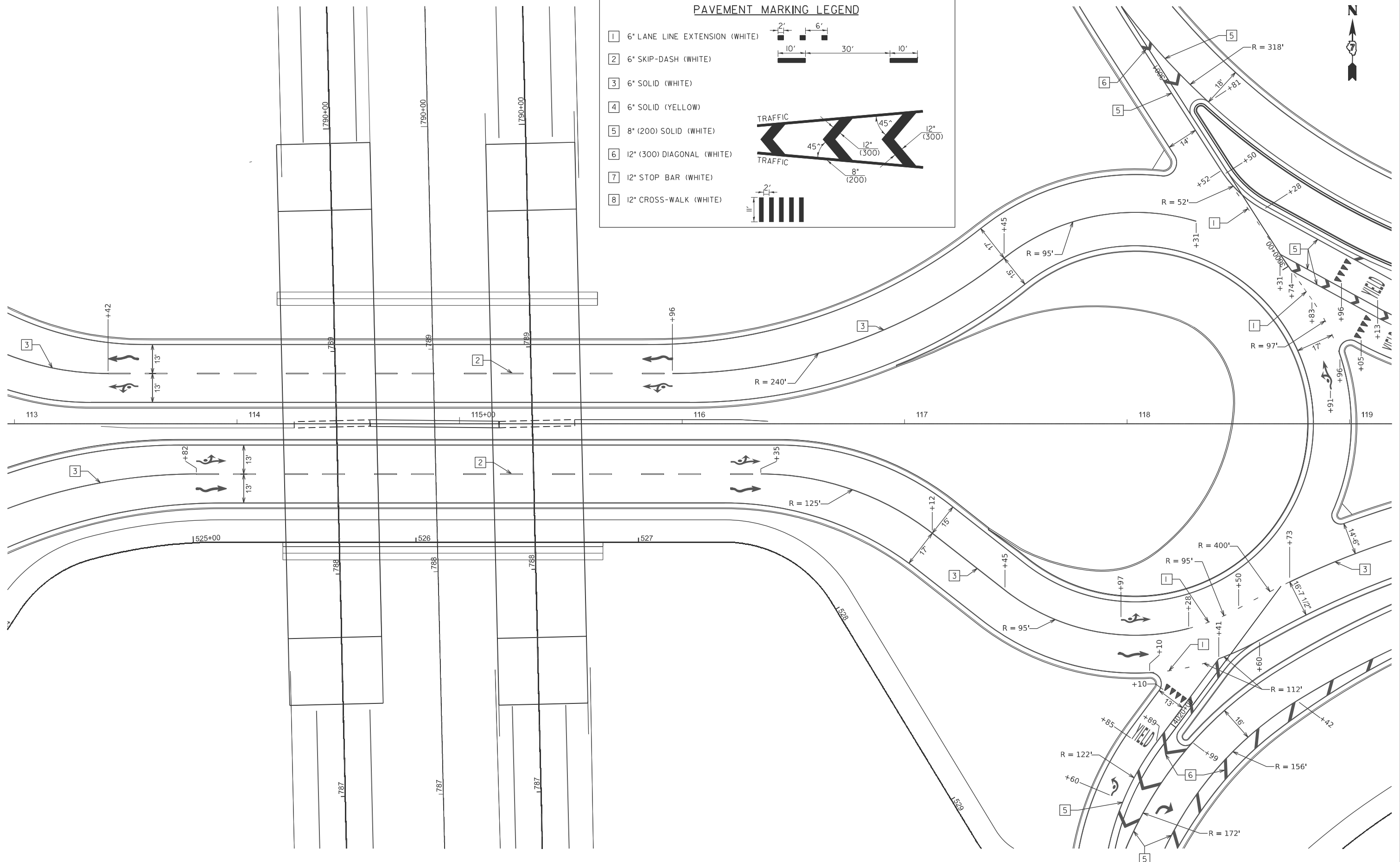
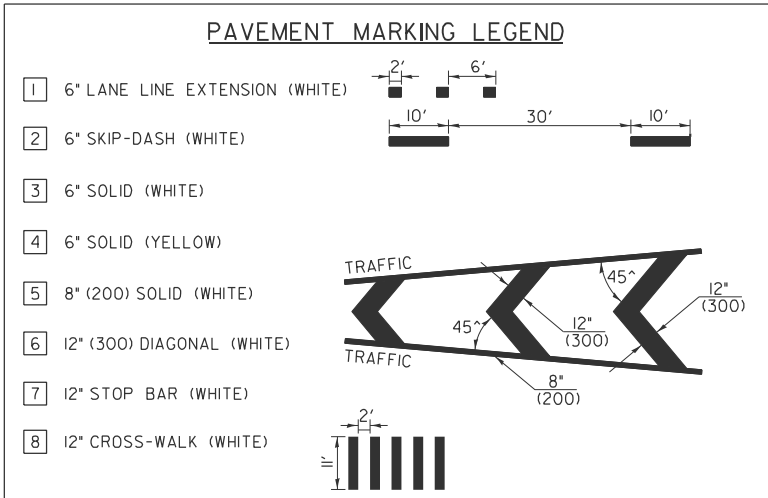
**STATE OF ILLINOIS  
DEPARTMENT OF TRANSPORTATION**

**PAVEMENT MARKING DETAILS  
IL 16**

SCALE: 1"=20'    SHEET 2    OF 9    SHEETS    STA. 107+00    TO STA. 113+00

F.A.I. RTE.	SECTION	COUNTY	TOTAL SHEETS	SHEET NO.
57	(15-22HB-4)BR (15-22)R	COLES	1086	570
CONTRACT NO. 74435				
ILLINOIS FED. AID PROJECT				

MODEL: Pavt Marking IL 16 3-1 (Sheet)  
 FILE NAME: c:\p\work\hartzel\hartzel\0852852\0774435-sheets-PavtMarkingDetails.dgn



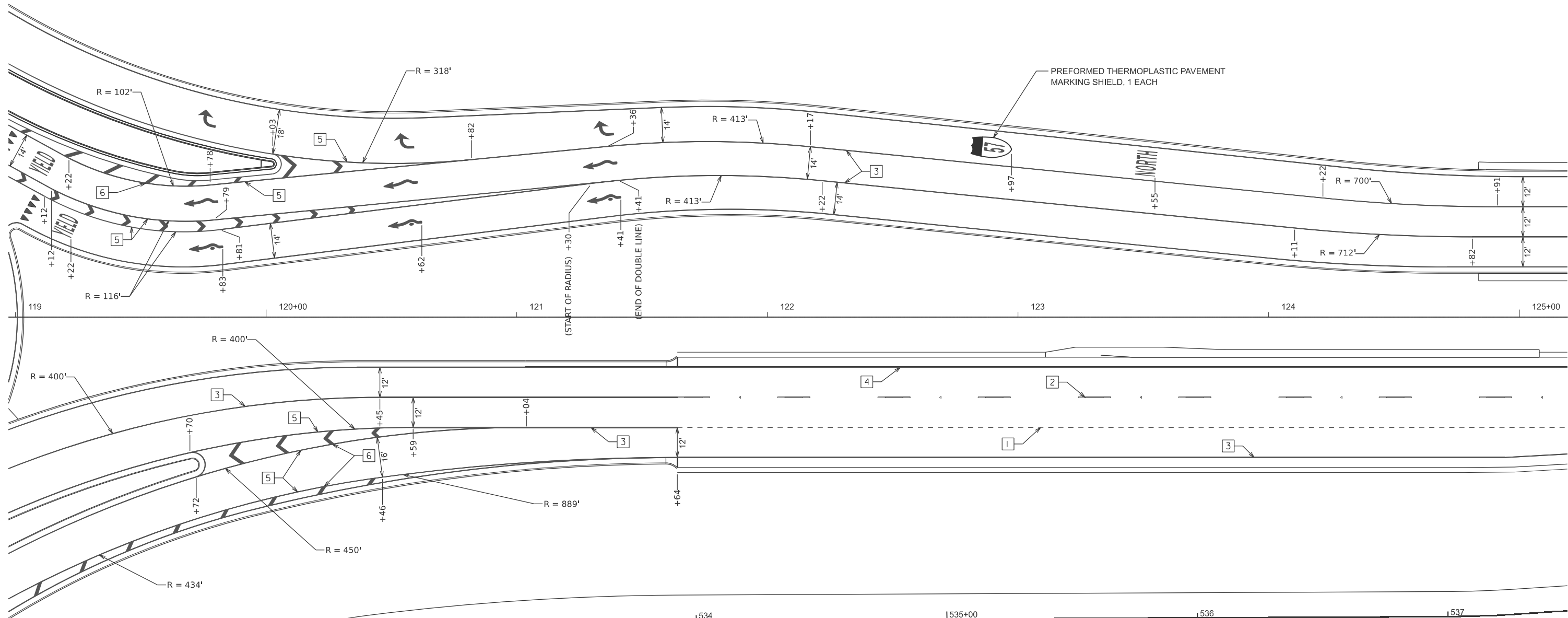
USER NAME = kaleb.hirtzel	DESIGNED -	REVISED -
DRAWN -	REVISED -	
PLOT SCALE = \$SCALE\$	CHECKED -	REVISED -
PLOT DATE = 8/21/2024	DATE -	REVISED -

**STATE OF ILLINOIS  
 DEPARTMENT OF TRANSPORTATION**

**PAVEMENT MARKING DETAILS  
 IL 16**

SCALE: 1"=20'    SHEET 3    OF 9    SHEETS    STA. 113+00    TO STA. 119+00

F.A.I RTE.	SECTION	COUNTY	TOTAL SHEETS	SHEET NO.
57	(15-22HB-4)BR (15-22)R	COLES	1086	571
CONTRACT NO. 74435				
ILLINOIS FED. AID PROJECT				



MODEL: Pavt Marking IL 16 4 (Sheet)  
 FILE NAME: c:\pvt\_work\pvt\hrtz\hrtz\1535-sheets-PavtMarkingDetails.dgn

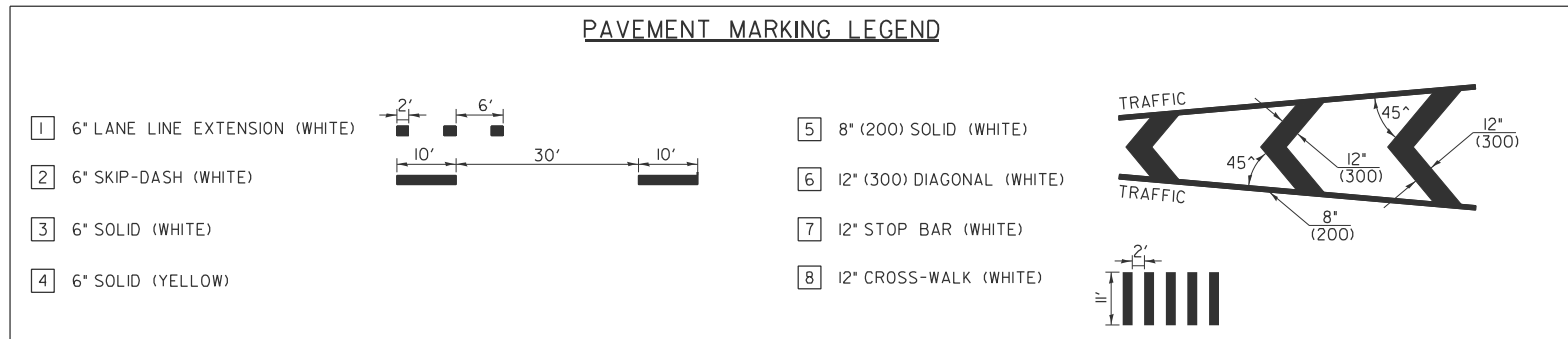
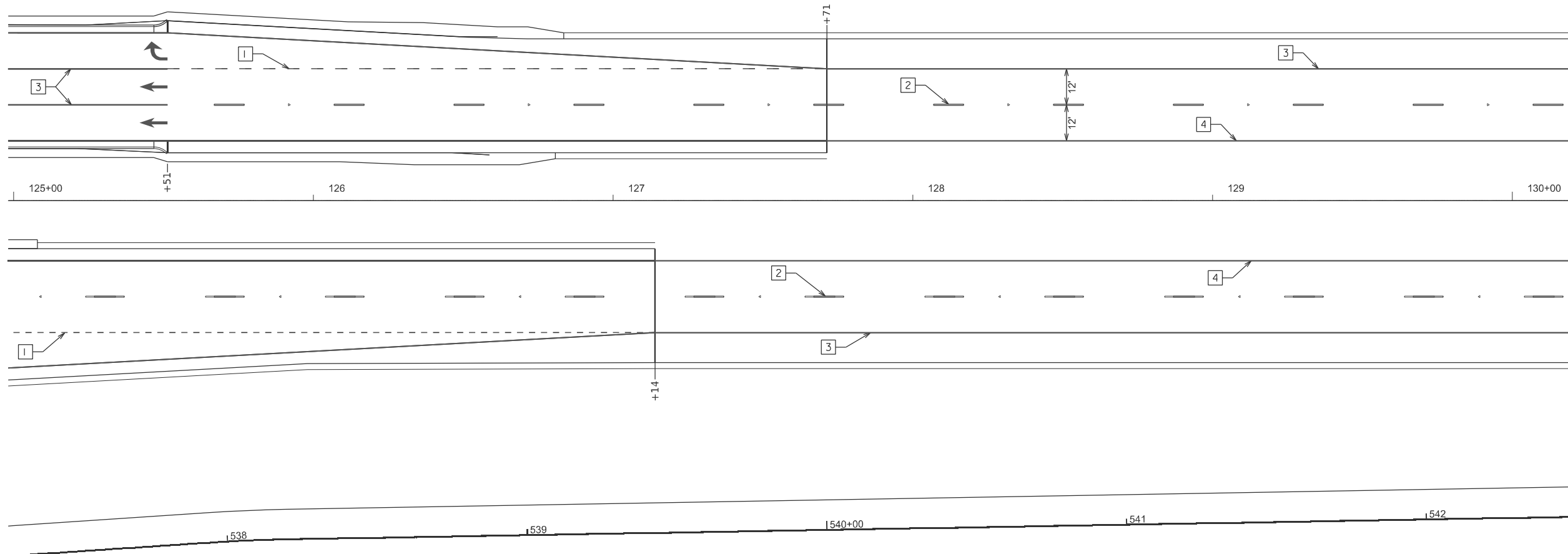
USER NAME = kaleb.hirtzel	DESIGNED -	REVISED -
	DRAWN -	REVISED -
PLOT SCALE = \$SCALE\$	CHECKED -	REVISED -
PLOT DATE = 8/21/2024	DATE -	REVISED -

**STATE OF ILLINOIS  
DEPARTMENT OF TRANSPORTATION**

**PAVEMENT MARKING DETAILS  
IL 16**

SCALE: 1"=20'    SHEET 4    OF 9    SHEETS    STA. 119+00    TO STA. 125+00

F.A.I RTE.	SECTION	COUNTY	TOTAL SHEETS	SHEET NO.
57	(15-22HB-4)BR (15-22)R	COLES	1086	572
CONTRACT NO. 74435				
ILLINOIS FED. AID PROJECT				



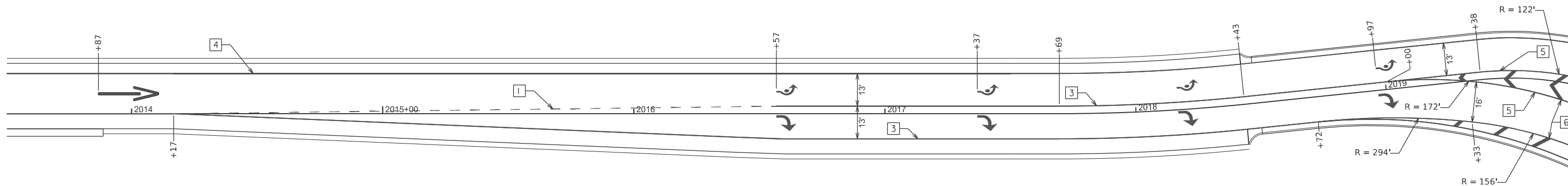
MODEL: Pavt Marking IL 16 5 (Sheet)  
 FILE NAME: c:\pvt\_work\kvh\hrtz\kld0852852\0774435-sheets-PavtMarkingDetails.dgn

USER NAME = kaleb.hirtzel	DESIGNED -	REVISED -	
	DRAWN -	REVISED -	
PLOT SCALE = \$SCALE\$	CHECKED -	REVISED -	
PLOT DATE = 8/21/2024	DATE -	REVISED -	

**STATE OF ILLINOIS**  
**DEPARTMENT OF TRANSPORTATION**

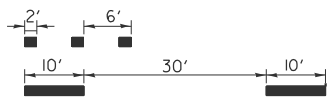
PAVEMENT MARKING DETAILS			
IL 16			
SCALE: 1"=20'	SHEET 5	OF 9 SHEETS	STA. 125+00 TO STA. 130+00

F.A.I. RTE.	SECTION	COUNTY	TOTAL SHEETS	SHEET NO.
57	(15-22HB-4)BR (15-22)R	COLES	1086	573
CONTRACT NO. 74435				
ILLINOIS FED. AID PROJECT				



**PAVEMENT MARKING LEGEND**

1 6" LANE LINE EXTENSION (WHITE)



2 6" SKIP-DASH (WHITE)

3 6" SOLID (WHITE)

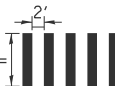
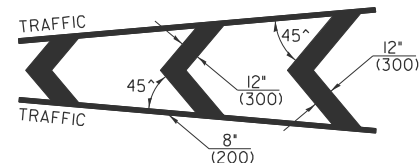
4 6" SOLID (YELLOW)

5 8" (200) SOLID (WHITE)

6 12" (300) DIAGONAL (WHITE)

7 12" STOP BAR (WHITE)

8 12" CROSS-WALK (WHITE)



MODEL: PavtMarkingRampA (Sheet)  
FILE NAME: c:\p\work\kvhirtzel\hirtzel\0852852\074435-sheets-PavtMarkingDetails.dgn

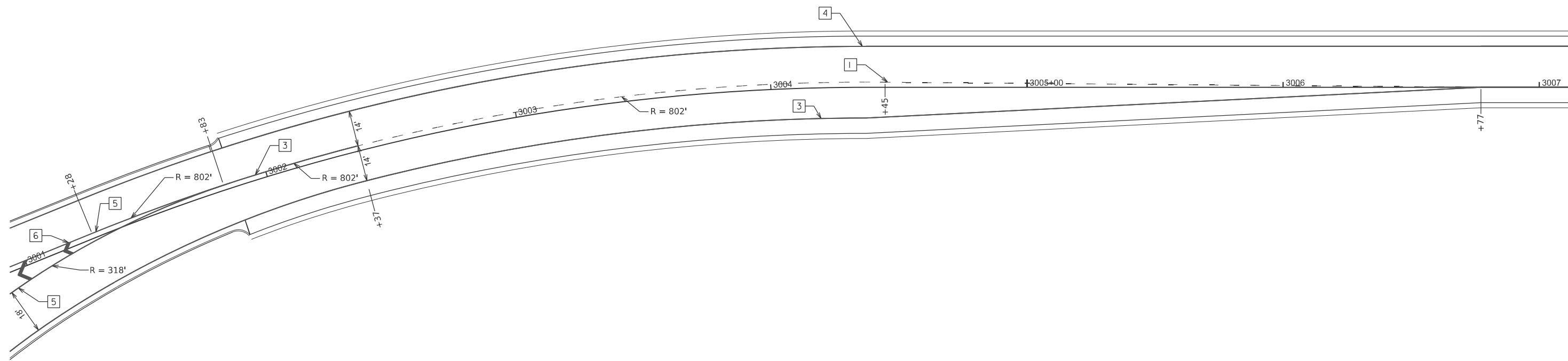
USER NAME = kaleb.hirtzel	DESIGNED -	REVISED -
	DRAWN -	REVISED -
PLOT SCALE = \$SCALE\$	CHECKED -	REVISED -
PLOT DATE = 8/21/2024	DATE -	REVISED -

**STATE OF ILLINOIS  
DEPARTMENT OF TRANSPORTATION**

**PAVEMENT MARKING DETAILS  
PR RAMP A**

SCALE: 1"=20' SHEET 6 OF 9 SHEETS STA. TO STA.

F.A.I. RTE.	SECTION	COUNTY	TOTAL SHEETS	SHEET NO.
57	(15-22HB-4)BR (15-22)R	COLES	1086	574
CONTRACT NO. 74435				
ILLINOIS FED. AID PROJECT				



**PAVEMENT MARKING LEGEND**

<p>1 6" LANE LINE EXTENSION (WHITE)</p> <p>2 6" SKIP-DASH (WHITE)</p> <p>3 6" SOLID (WHITE)</p> <p>4 6" SOLID (YELLOW)</p>		<p>5 8" (200) SOLID (WHITE)</p> <p>6 12" (300) DIAGONAL (WHITE)</p> <p>7 12" STOP BAR (WHITE)</p> <p>8 12" CROSS-WALK (WHITE)</p>	
--	--	---	--

MODEL: Pavt Marking Ramp B (Sheet)  
 FILE NAME: c:\p\work\kvh\hirtzel\id0852852\074435-sheets-PavtMarkingDetails.dgn

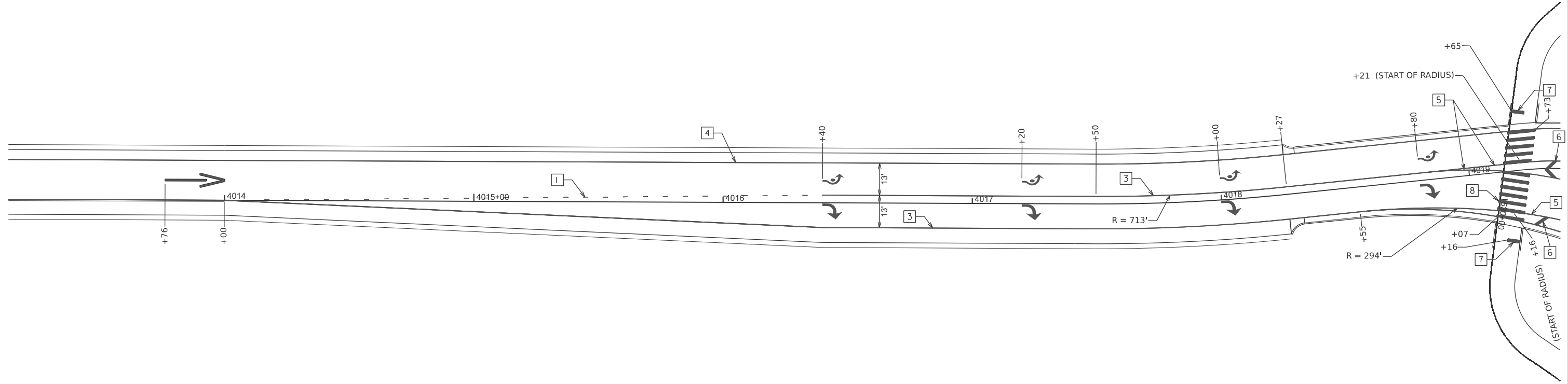
USER NAME = kaleb.hirtzel	DESIGNED -	REVISED -
PLOT SCALE = \$SCALE\$	DRAWN -	REVISED -
PLOT DATE = 8/21/2024	CHECKED -	REVISED -
	DATE -	REVISED -

**STATE OF ILLINOIS**  
**DEPARTMENT OF TRANSPORTATION**

**PAVEMENT MARKING DETAILS**  
**PR RAMP B**

SCALE: 1"=20'      SHEET 7    OF 9    SHEETS    STA.      TO STA.

F.A.I RTE.	SECTION	COUNTY	TOTAL SHEETS	SHEET NO.
57	(15-22HB-4)BR (15-22)R	COLES	1086	575
CONTRACT NO. 74435				
ILLINOIS FED. AID PROJECT				



**PAVEMENT MARKING LEGEND**

<p>1 6' LANE LINE EXTENSION (WHITE)</p> <p>2 6' SKIP-DASH (WHITE)</p> <p>3 6' SOLID (WHITE)</p> <p>4 6' SOLID (YELLOW)</p>		<p>5 8" (200) SOLID (WHITE)</p> <p>6 12" (300) DIAGONAL (WHITE)</p> <p>7 12" STOP BAR (WHITE)</p> <p>8 12" CROSS-WALK (WHITE)</p>	
--	--	---	--

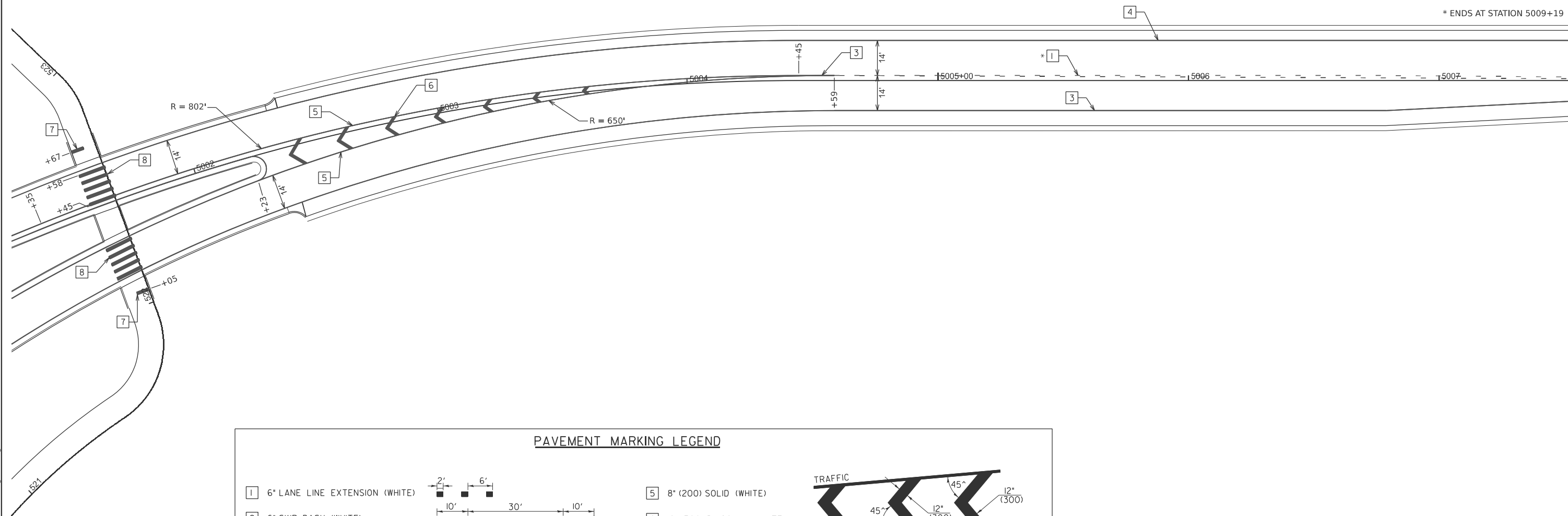
MODEL: Pavt Marking Ramp C (Sheet)  
 FILE NAME: c:\pvt\_work\kvhirtzel\hrtzel\0852852\074435-sheets-PavtMarkingDetails.dgn

USER NAME = kaleb.hirtzel	DESIGNED -	REVISED -
	DRAWN -	REVISED -
PLOT SCALE = \$SCALE\$	CHECKED -	REVISED -
PLOT DATE = 8/21/2024	DATE -	REVISED -

**STATE OF ILLINOIS**  
**DEPARTMENT OF TRANSPORTATION**

<b>PAVEMENT MARKING DETAILS</b>			
<b>PR RAMP C</b>			
SCALE: 1"=20'	SHEET 8	OF 9 SHEETS	STA. TO STA.

F.A.I. RTE.	SECTION	COUNTY	TOTAL SHEETS	SHEET NO.
57	(15-22HB-4)BR (15-22)R	COLES	1086	576
CONTRACT NO. 74435				
ILLINOIS FED. AID PROJECT				



**PAVEMENT MARKING LEGEND**

1	6" LANE LINE EXTENSION (WHITE)		5	8" (200) SOLID (WHITE)	
2	6" SKIP-DASH (WHITE)		6	12" (300) DIAGONAL (WHITE)	
3	6" SOLID (WHITE)		7	12" STOP BAR (WHITE)	
4	6" SOLID (YELLOW)		8	12" CROSS-WALK (WHITE)	

MODEL: Pavt Marking Ramp D (Sheet)  
 FILE NAME: c:\p\work\hartzel\74435-sheets-PavtMarkingDetails.dgn

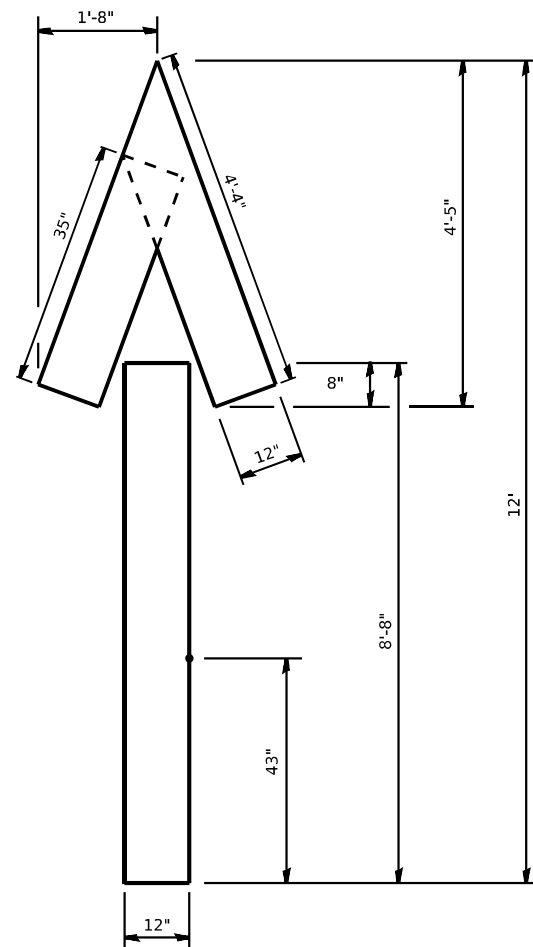
USER NAME = kaleb.hirtzel	DESIGNED -	REVISED -
	DRAWN -	REVISED -
PLOT SCALE = \$SCALE\$	CHECKED -	REVISED -
PLOT DATE = 8/21/2024	DATE -	REVISED -

**STATE OF ILLINOIS  
DEPARTMENT OF TRANSPORTATION**

**PAVEMENT MARKING DETAILS  
PR RAMP D**

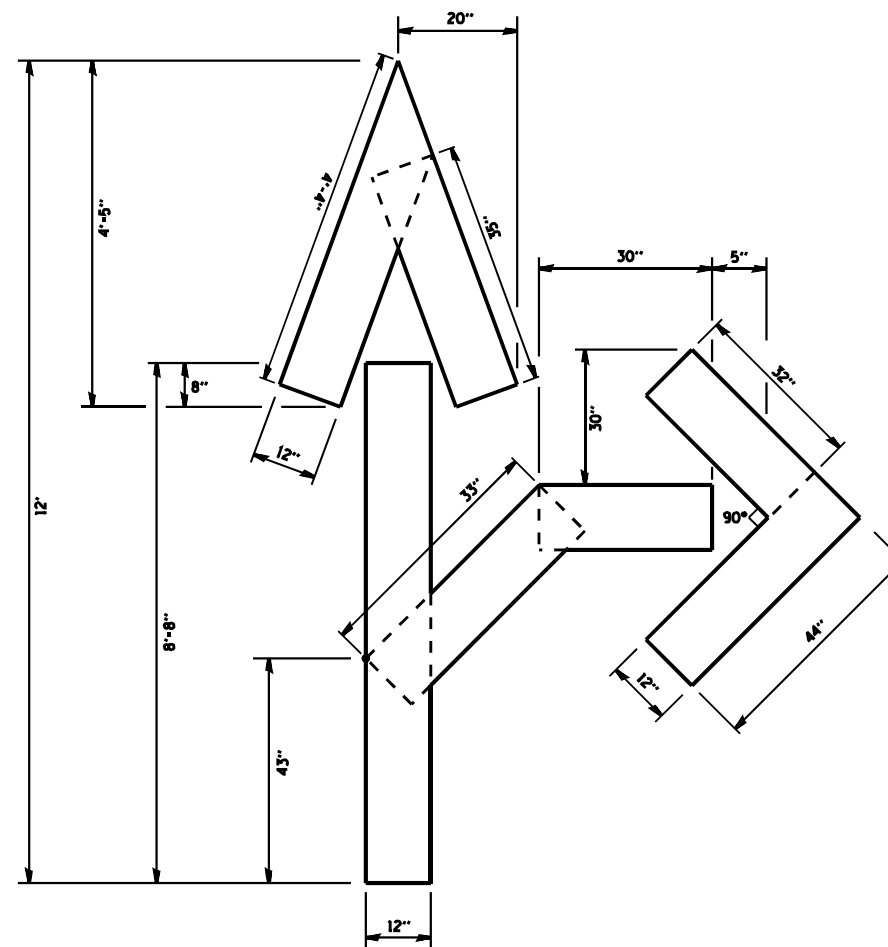
SCALE: 1"=20'      SHEET 9 OF 9 SHEETS      STA.      TO STA.

F.A.I RTE.	SECTION	COUNTY	TOTAL SHEETS	SHEET NO.
57	(15-22HB-4)BR (15-22)R	COLES	1086	577
CONTRACT NO. 74435				
ILLINOIS FED. AID PROJECT				



THROUGH ARROW QUANTITY

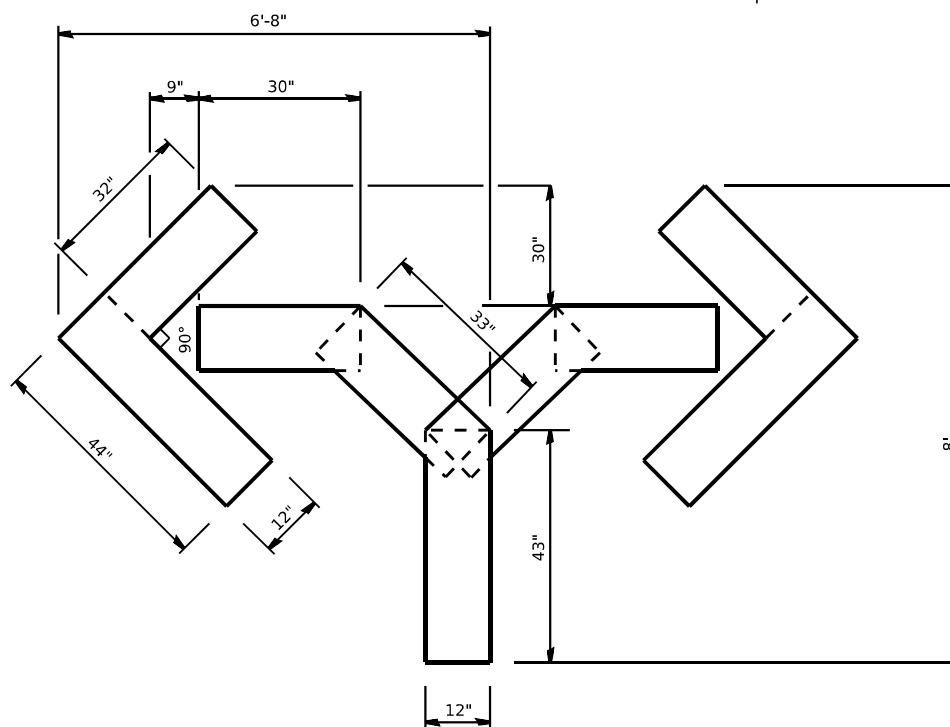
4" LINE = 47.75 ft.  
15.9 sq. ft.



THROUGH-RIGHT ARROW QUANTITY

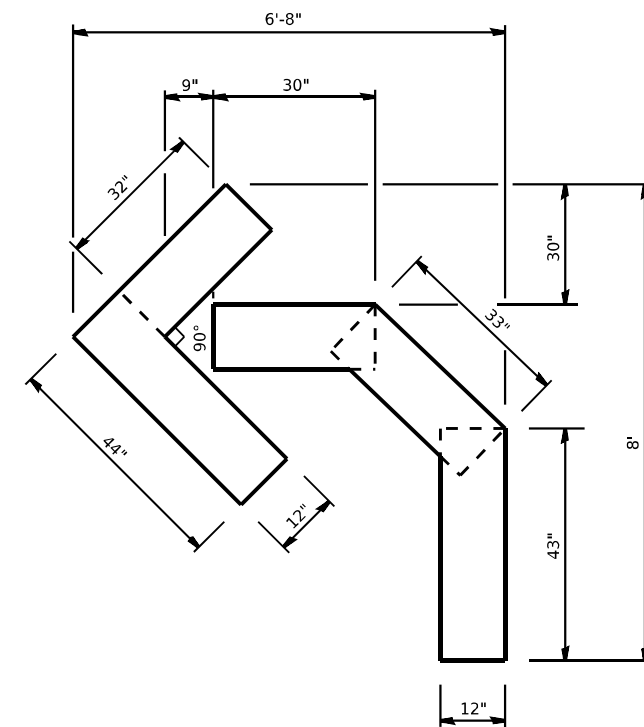
4" LINE = 143.25 ft.  
27.5 sq. ft.

SHORT TERM STOP BAR



DOUBLE TURN ARROW QUANTITY

4" LINE = 80.25 ft.  
26.75 sq. ft.



TURN ARROW QUANTITY

4" LINE = 45.5 ft.  
15.2 sq. ft.

MODEL: P:\default...  
 FILE NAME: ...  
 PROJECT: ...  
 SHEET: ...

USER NAME = kaleb.hirtzel	DESIGNED -	REVISED -
	DRAWN -	REVISED -
PLOT SCALE = 100,0000' / in.	CHECKED -	REVISED -
PLOT DATE = 8/24/2024	DATE -	REVISED -

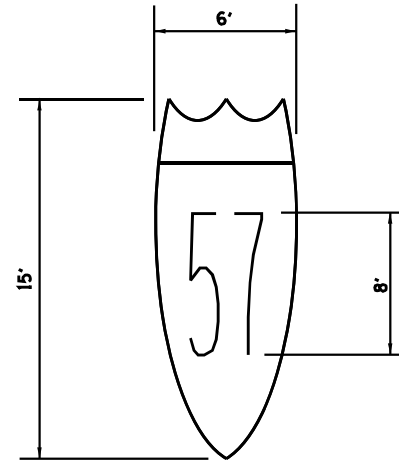
**STATE OF ILLINOIS  
DEPARTMENT OF TRANSPORTATION**

**PAVEMENT MARKING LETTERS &  
SYMBOLS FOR TRAFFIC STAGING**


SCALE: SHEET 1 OF 1 SHEETS STA. TO STA.

F.A.I. RTE.	SECTION	COUNTY	TOTAL SHEETS	SHEET NO.
57	(15-22HB-4)BR (15-22)R	COLES	1086	578
CONTRACT NO. 74435				
ILLINOIS FED. AID PROJECT				

PREFORMED THERMOPLASTIC PAVEMENT MARKING SHIELD DETAIL

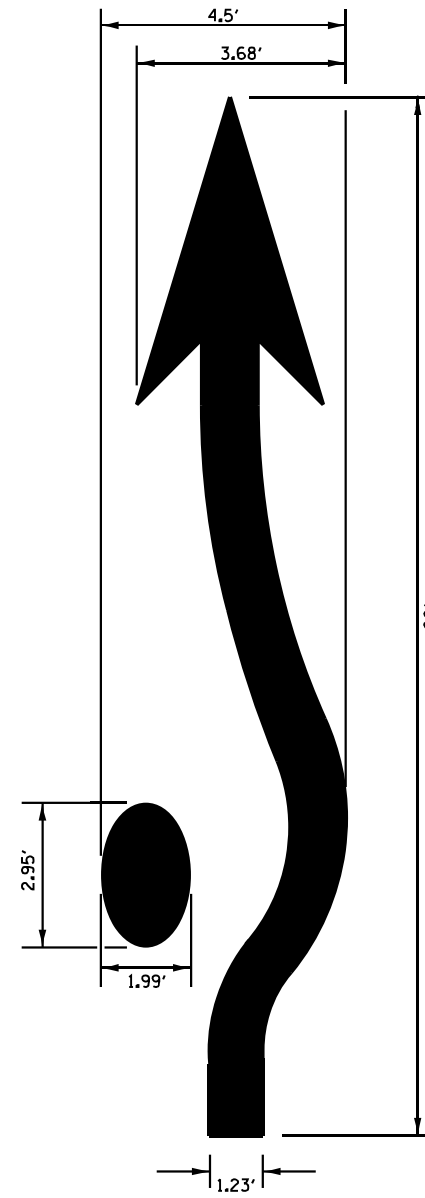


ROUNDOABOUT PAVEMENT MARKINGS LETTERS & SYMBOLS



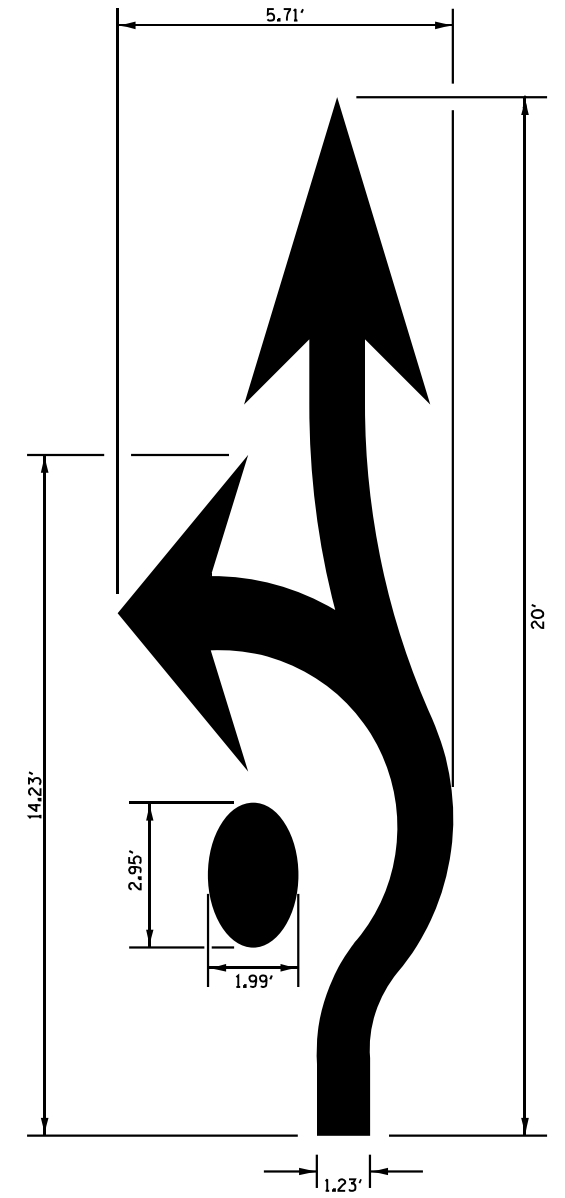
ROUNDOABOUT OUTSIDE LANE THROUGH ARROW

AREA = 26.0 SQ. FT.



ROUNDOABOUT INSIDE LANE THROUGH ARROW

AREA = 30.6 SQ. FT.



ROUNDOABOUT INSIDE LANE THROUGH-LEFT ARROW

AREA = 38.3 SQ. FT.

MODEL: P:\default  
 FILE NAME: p:\uldest-cw-bead-fay.com\PIV\DOT\Documents\DOT\_Offices\Director\_2\Projects\74435\CADD\Drawings\CAD\Sheets\0774435-Sheets-PavMarkingDetails.dwg  
 PLOT SCALE = 100,0000 ' / in.  
 PLOT DATE = 8/24/2024

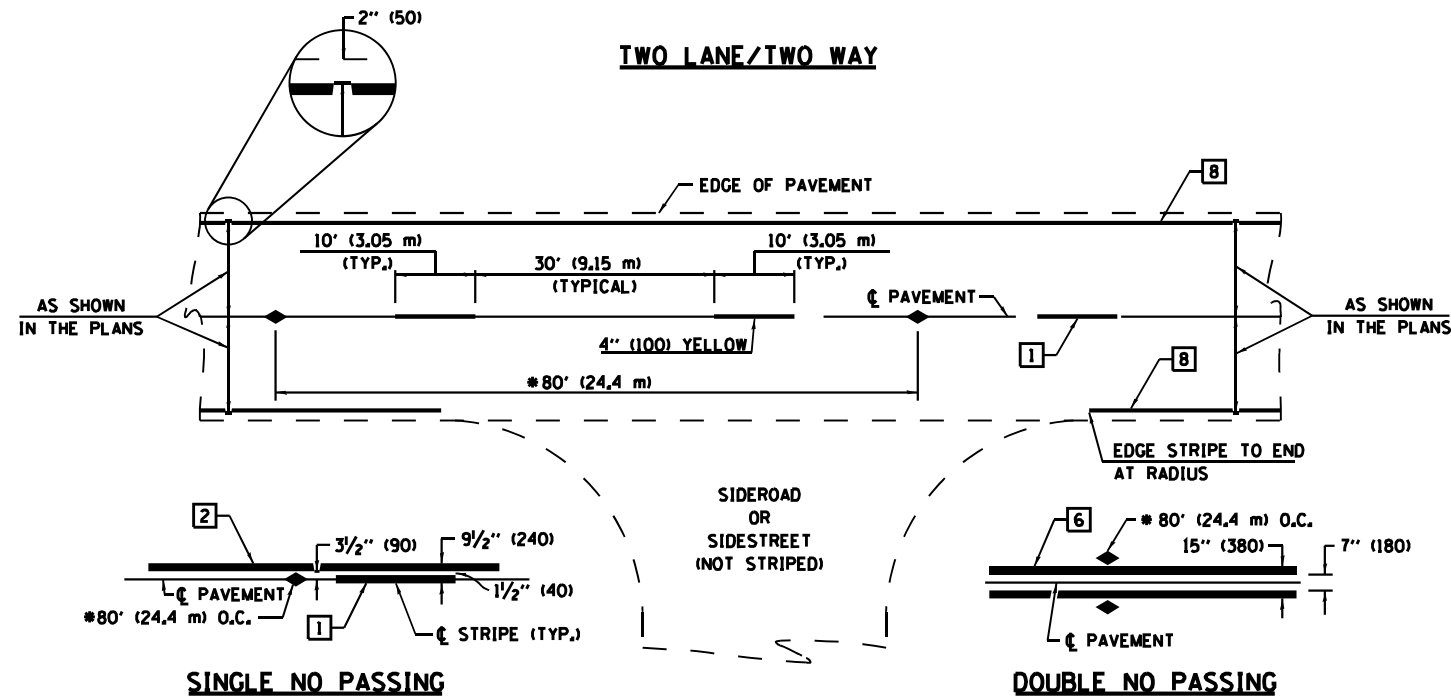
USER NAME = kaleb.hirtzel	DESIGNED -	REVISED -
	DRAWN -	REVISED -
	CHECKED -	REVISED -
	DATE -	REVISED -

**STATE OF ILLINOIS  
DEPARTMENT OF TRANSPORTATION**

**MISCELLANEOUS PAVEMENT MARKING  
DETAILS**

SCALE: SHEET 1 OF 1 SHEETS STA. TO STA.

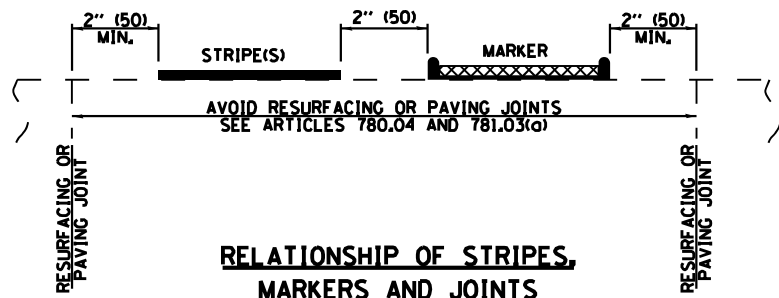
F.A.I. RTE.	SECTION	COUNTY	TOTAL SHEETS	SHEET NO.
57	(15-22HB-4)BR (15-22)R	COLES	1086	579
CONTRACT NO. 74435			ILLINOIS FED. AID PROJECT	



\* REDUCE TO 40' (12.2 m) O.C. ON CURVES WITH POSTED OR ADVISORY SPEEDS OF 45 mph (70 km/h) OR LESS.

**PAVEMENT MARKING LEGEND**

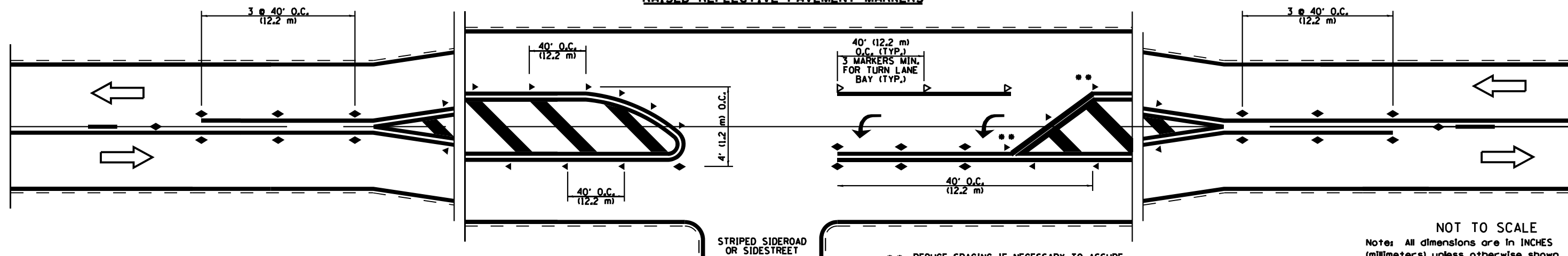
- 1 4" (100) SKIP-DASH (YELLOW)
  - 2 4" (100) SOLID (YELLOW)
  - 3 12" (300) DIAGONAL (YELLOW)
  - 4 4" (100) DOUBLE YELLOW (NARROW)
  - 5 12" (300) SOLID WHITE
  - 6 4" (100) DOUBLE YELLOW (WIDE)
  - 7 6" (150) SKIP-DASH (WHITE)
  - 8 4" (100) SOLID (WHITE)
  - 9 12" (300) DIAGONAL (WHITE)
  - 10 6" (150) SOLID (WHITE)
  - 11 24" (600) STOP BAR (WHITE)
  - 12 8" (200) SOLID (WHITE)
  - 13 4" (100) PARKING WHITE
- 



**TYPICAL PAVEMENT MARKERS LEGEND**

- ◆ TWO-WAY AMBER MARKER
- ▶ ONE-WAY AMBER MARKER
- ▷ ONE-WAY CRYSTAL MARKER

**RAISED REFLECTIVE PAVEMENT MARKERS**



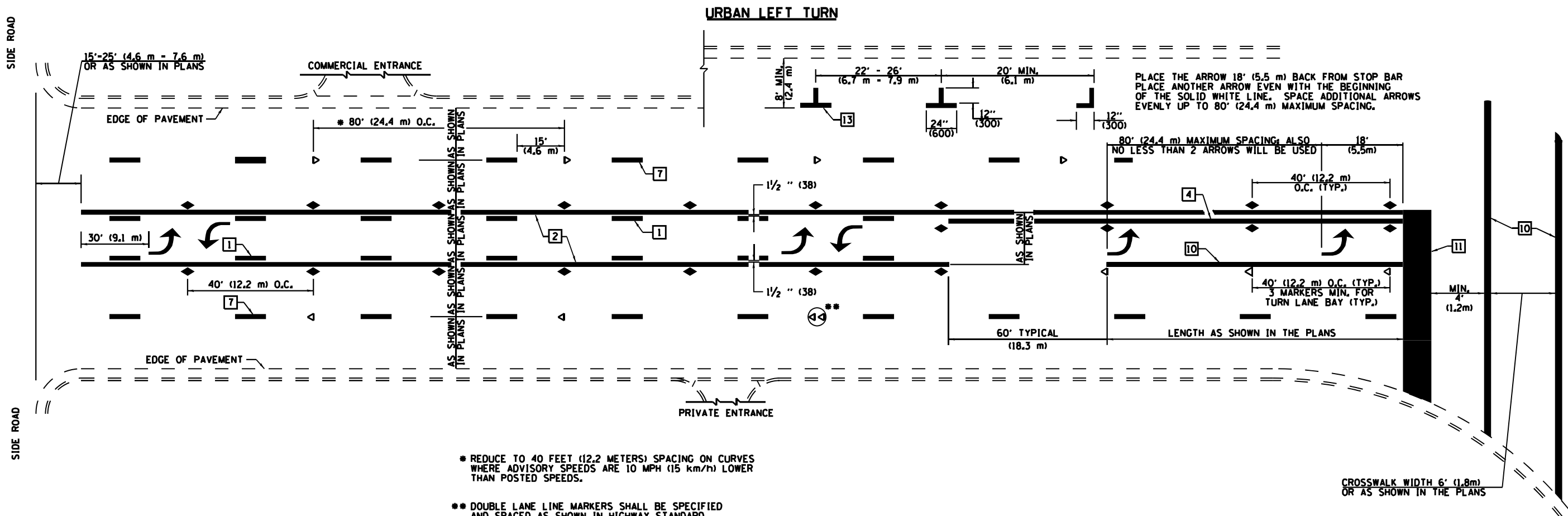
\*\* REDUCE SPACING IF NECESSARY TO ASSURE MARKERS AT CORNER POINTS.

NOT TO SCALE  
Note: All dimensions are in INCHES (millimeters) unless otherwise shown.

**DISTRICT 7 DETAIL NO. 78000001**

FILE NAME :	USER NAME : kaleb.hirtzel	DESIGNED -	REVISOR - NAS 06/22	<b>STATE OF ILLINOIS DEPARTMENT OF TRANSPORTATION</b>	<b>PAVEMENT MARKING AND RAISED REFLECTIVE PAVEMENT MARKERS (RURAL &amp; URBAN APPLICATIONS)</b>	F.A.I. RTE.:	SECTION	COUNTY	TOTAL SHEETS	SHEET NO.
pw\illdot\ps.bentley.com\PWIDOT\Documents\IDOT Offices\District 7\Projects\74435\CAD\Drawings\74435\Drawings\Payt\Marking	DRAMA	CHECKED -	REVISOR -			57	(15-22)B-41BR (15-22)R	COLES	1086	580
PLOT SCALE = 100.0000' / 1" =	DATE -	REVISOR -	REVISOR -			<b>CONTRACT NO. 74435</b>				
PLOT DATE = 8/24/2024	DATE -	REVISOR -	REVISOR -			ILLINOIS FED. AID PROJECT				

SCALE: SHEET NO. 1 OF 4 SHEETS STA. TO STA.



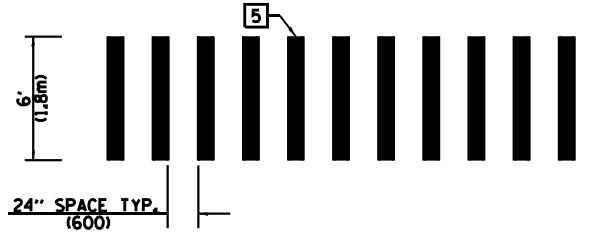
- \* REDUCE TO 40 FEET (12.2 METERS) SPACING ON CURVES WHERE ADVISORY SPEEDS ARE 10 MPH (15 km/h) LOWER THAN POSTED SPEEDS.
- \*\* DOUBLE LANE LINE MARKERS SHALL BE SPECIFIED AND SPACED AS SHOWN IN HIGHWAY STANDARD 781001 FOR MULTI-LANE DIVIDED AND UNDIVIDED HIGHWAYS.

**PAVEMENT MARKING LEGEND**

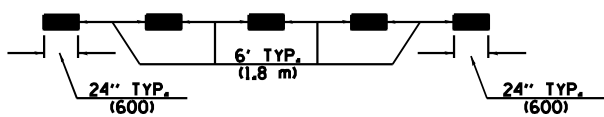
- 1 4" (100) SKIP-DASH (YELLOW)
- 2 4" (100) SOLID (YELLOW)
- 3 12" (300) DIAGONAL (YELLOW)
- 4 4" (100) DOUBLE YELLOW (NARROW)
- 5 12" (300) SOLID WHITE
- 6 4" (100) DOUBLE YELLOW (WIDE)
- 7 6" (150) SKIP-DASH (WHITE)
- 8 4" (100) SOLID (WHITE)
- 9 12" (300) DIAGONAL (WHITE)
- 10 6" (150) SOLID (WHITE)
- 11 24" (600) STOP BAR (WHITE)
- 12 8" (200) SOLID (WHITE)
- 13 4" (100) PARKING WHITE

**GENERAL NOTES**

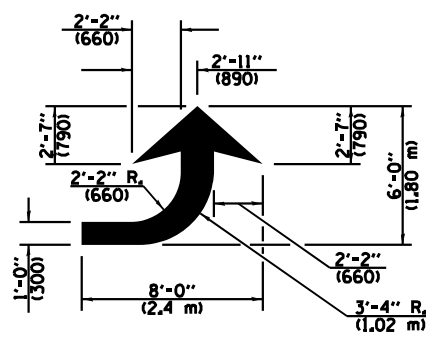
1. TURN ARROW PAIRS SHALL BE PLACED AT 250' (75 m) INTERVALS AND SHALL BE EVENLY SPACED BETWEEN BOTH ENDS OF THE BIDIRECTIONAL LEFT TURN LANE. USE A MINIMUM OF TWO PAIRS PER BLOCK.
2. THE SOLID YELLOW PAVEMENT MARKINGS [2] SHOULD GENERALLY START OR END NEAR THE RADIUS POINT OF EACH STREET RETURN EXCEPT WHERE ONE OR BOTH ENDS WOULD INCLUDE STOP BARS.
3. THE SKIP-DASH PAVEMENT MARKINGS [1] OR [7] SHOULD BE CENTERED BETWEEN BOTH ENDS OF EACH CITY BLOCK AND SHALL BE PLACED SO THEY LINE UP ACROSS FROM EACH OTHER.
4. USE LARGE ARROW SIZE FOR BOTH RURAL AND URBAN LOCATIONS. (SEE SECTION 780 FOR SYMBOLS TABLE)
5. LANE LINE EXTENSIONS SHALL BE THE SAME COLOR AND WIDTH AS THE LANE LINE BEING EXTENDED.
6. ALL WHITE SKIP-DASH LINES SHALL BE 6" IN WIDTH.



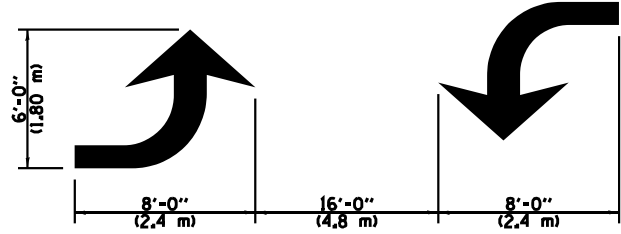
**CROSSWALK DETAIL  
(DECATUR CITY LIMITS ONLY)**



**LANE LINE EXTENSIONS**



**LEFT ARROW**



**TYPICAL DOUBLE  
TURN ARROWS (WHITE)**

NOT TO SCALE

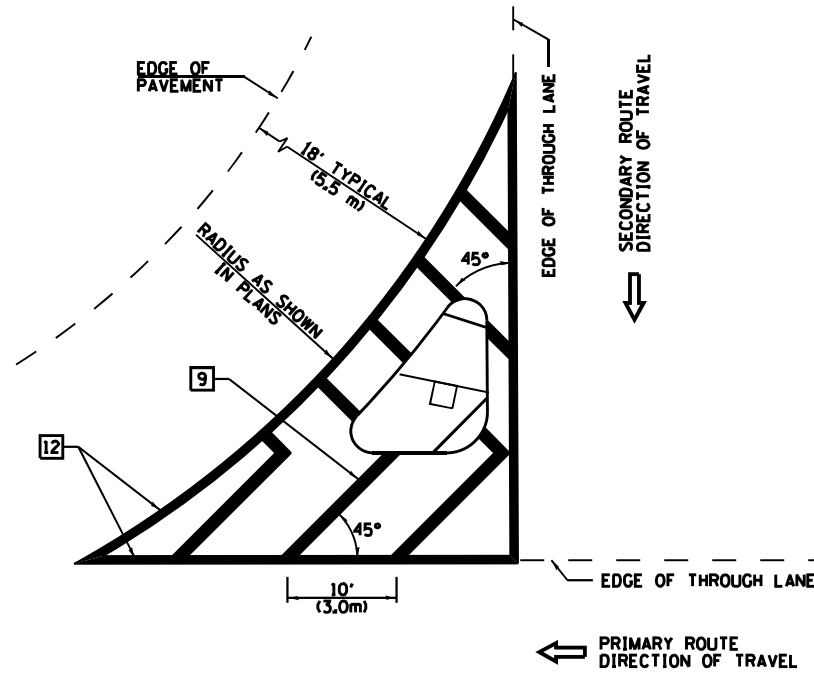
Note: All dimensions are in INCHES (millimeters) unless otherwise shown.

**DISTRICT 7 DETAIL NO. 78000001**

FILE NAME :	USER NAME : kaleb.hirtzel	DESIGNED -	REVISED - NAS 06/22	STATE OF ILLINOIS DEPARTMENT OF TRANSPORTATION	PAVEMENT MARKING AND RAISED REFLECTIVE PAVEMENT MARKERS (RURAL & URBAN APPLICATIONS)	F.A.I. RTE.:	SECTION	COUNTY	TOTAL SHEETS	SHEET NO.	
pw\idot\p\entley.com\PWIDOT\Documents\IDOT Offices\District 7\Projects\74435\CAD\Drawings\74435-sheets-Pav\Marking	DRAMA	CHECKED -	REVISED -			57	(15-22)B-41BR (15-22)R	COLES	1086	581	
PLOT SCALE = 100.0000' / 1"		DATE -	REVISED -			CONTRACT NO. 74435					
PLOT DATE = 8/24/2024						ILLINOIS FED. AID PROJECT					

**ISLANDS**

**OPTION 1**

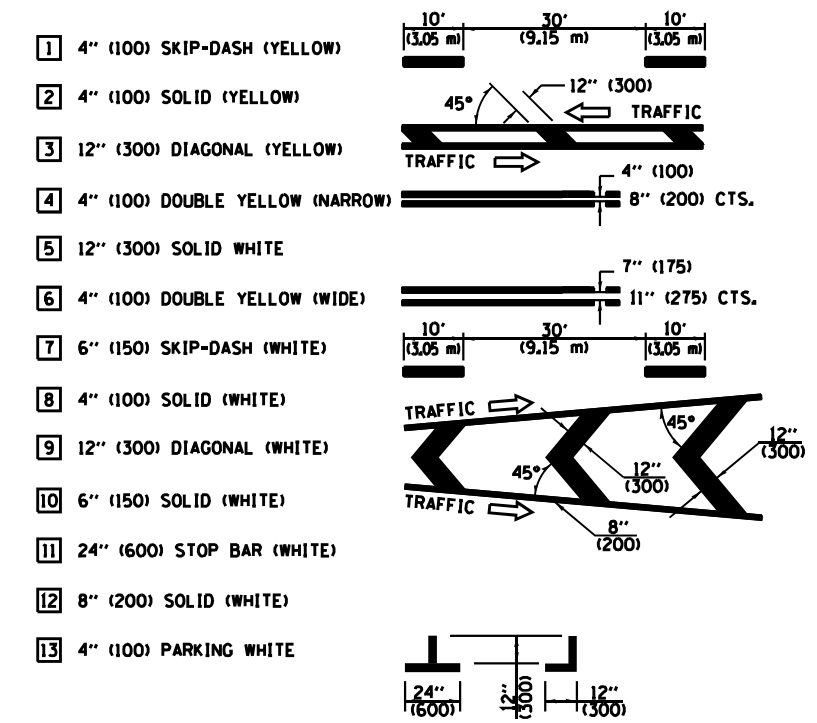


**GENERAL NOTES**

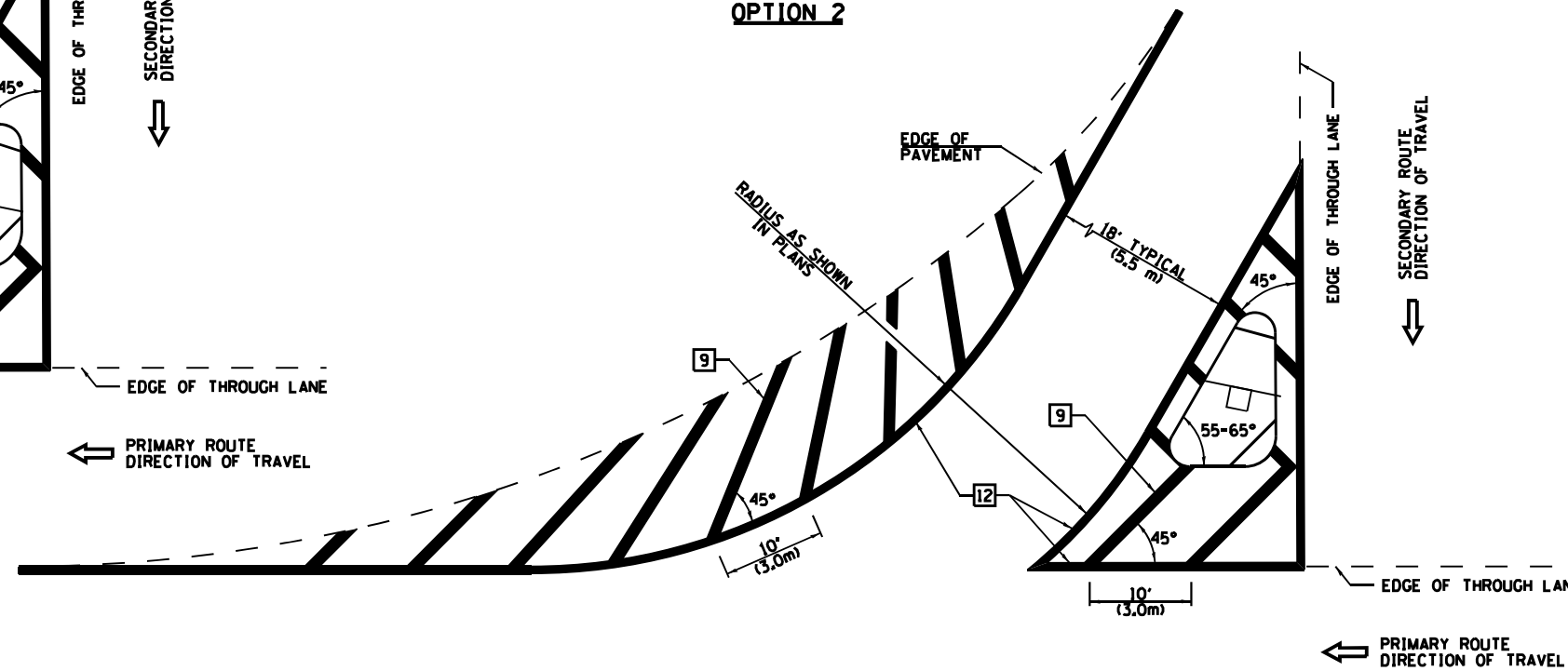
1. RAISED AND CORRUGATED MEDIANS SHALL BE OUTLINED WITH [2].
2. SOME OF THE INFORMATION INCLUDED WITH THIS DETAIL MAY NOT BE APPLICABLE TO THIS IMPROVEMENT.
3. PAVEMENT MARKINGS ARE TO BE EXTENDED THROUGH OMISSIONS WHEN APPLICABLE.
4. FINAL PAVEMENT MARKINGS SHALL BE IN PLACE PRIOR TO PLACING ANY RAISED REFLECTIVE PAVEMENT MARKERS.
5. THE FOLLOWING CRITERIA SHALL BE USED FOR SELECTING THE DIAGONAL PAVEMENT MARKING SPACING:
 

< 30 MPH (< 50 km/h)	15' (4.5 m)
30-45 MPH (50-75 km/h)	20' (6.0 m)
> 45 MPH (> 75 km/h)	30' (9.0 m)
6. THE USE OF ISLAND STRIPING OPTION 1 OR OPTION 2 SHALL BE AS SHOWN ON THE PLANS.

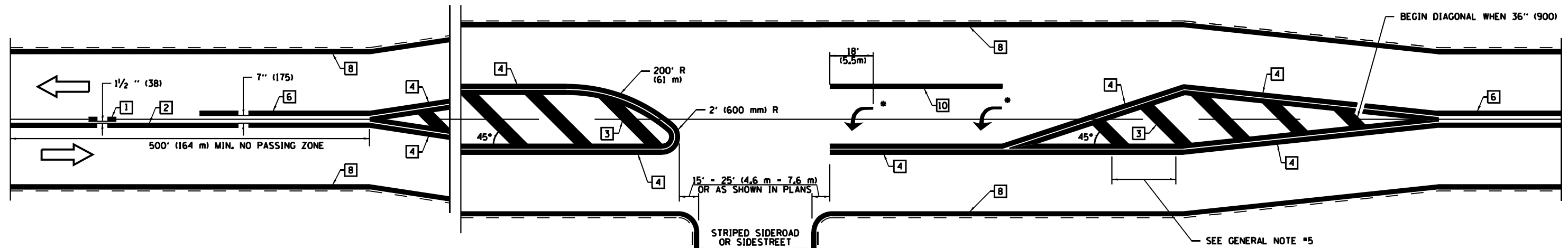
**PAVEMENT MARKING LEGEND**



**OPTION 2**



**RURAL LEFT TURN STRIPING**



\* PLACE AN ARROW 18' (5.5 m) BACK FROM END OF THE SOLID WHITE LINE. PLACE ANOTHER ARROW EVEN WITH THE BEGINNING OF THE SOLID WHITE LINE. SPACE ADDITIONAL ARROWS EVENLY UP TO 80' (24.4 m) MAXIMUM SPACING. USE MINIMUM OF 2 ARROWS.

SEE GENERAL NOTE #5

NOT TO SCALE

Note: All dimensions are in INCHES (millimeters) unless otherwise shown.

**DISTRICT 7 DETAIL NO. 78000001**

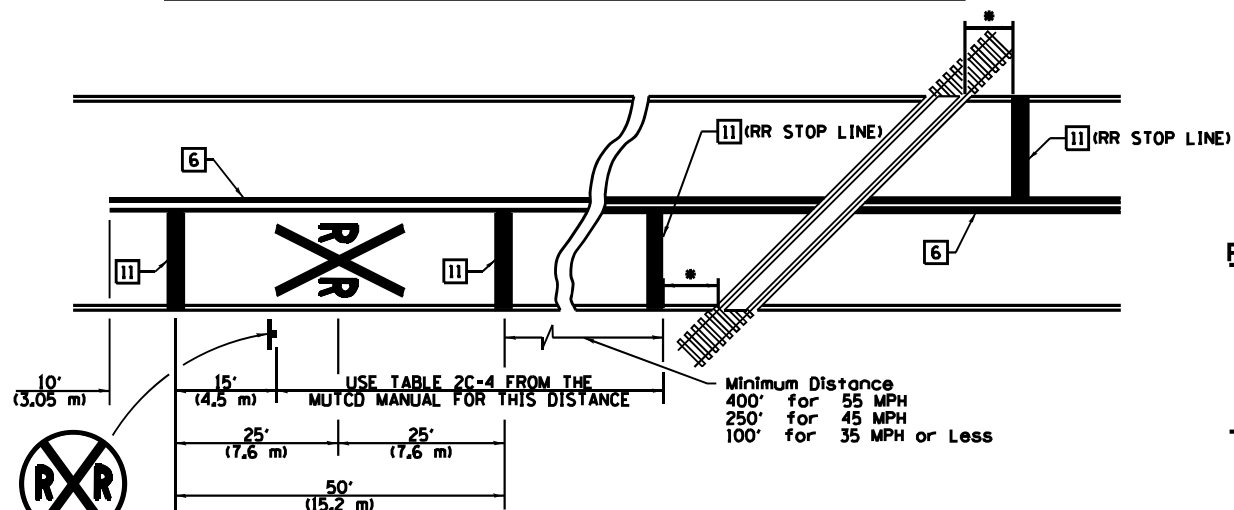
FILE NAME :	USER NAME : kaleb.hirtzel	DESIGNED -	REVISOR - NAS 06/22	STATE OF ILLINOIS DEPARTMENT OF TRANSPORTATION	PAVEMENT MARKING AND RAISED REFLECTIVE PAVEMENT MARKERS (RURAL & URBAN APPLICATIONS)	F.A.I. RTE.:	SECTION	COUNTY	TOTAL SHEETS	SHEET NO.
pw\idot\p2\bentley.com\PIDOT\Documents\IDOT Offices\District 7\Projects\74435\CAD\Drawings\74435\74435-PavMarking	DESIGNED -	REVISOR -	57			(15-22)B-4BR (15-22)	COLES	1086	582	
PLOT SCALE = 100.0000' / 1" =	CHECKED -	REVISOR -	CONTRACT NO. 74435							
PLOT DATE = 8/24/2024	DATE -	REVISOR -	ILLINOIS FED. AID PROJECT							

# SUPPLEMENTAL PAVEMENT MARKING TREATMENT FOR RAILROAD-HIGHWAY GRADE CROSSING

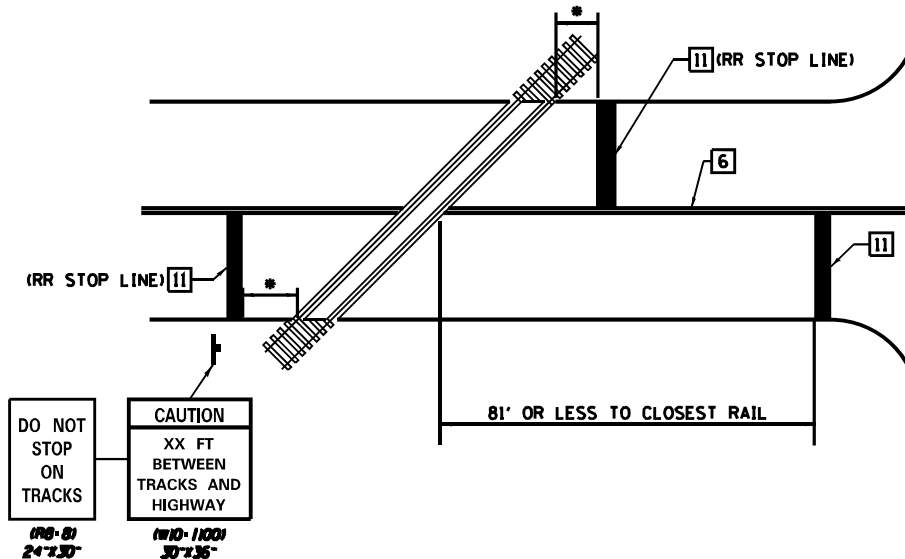
## PAVEMENT MARKING LEGEND

- 1 4" (100) SKIP-DASH (YELLOW)
  - 2 4" (100) SOLID (YELLOW)
  - 3 12" (300) DIAGONAL (YELLOW)
  - 4 4" (100) DOUBLE YELLOW (NARROW)
  - 5 12" (300) SOLID WHITE
  - 6 4" (100) DOUBLE YELLOW (WIDE)
  - 7 6" (150) SKIP-DASH (WHITE)
  - 8 4" (100) SOLID (WHITE)
  - 9 12" (300) DIAGONAL (WHITE)
  - 10 6" (150) SOLID (WHITE)
  - 11 24" (600) STOP BAR (WHITE)
  - 12 8" (200) SOLID (WHITE)
  - 13 4" (100) PARKING WHITE
- 

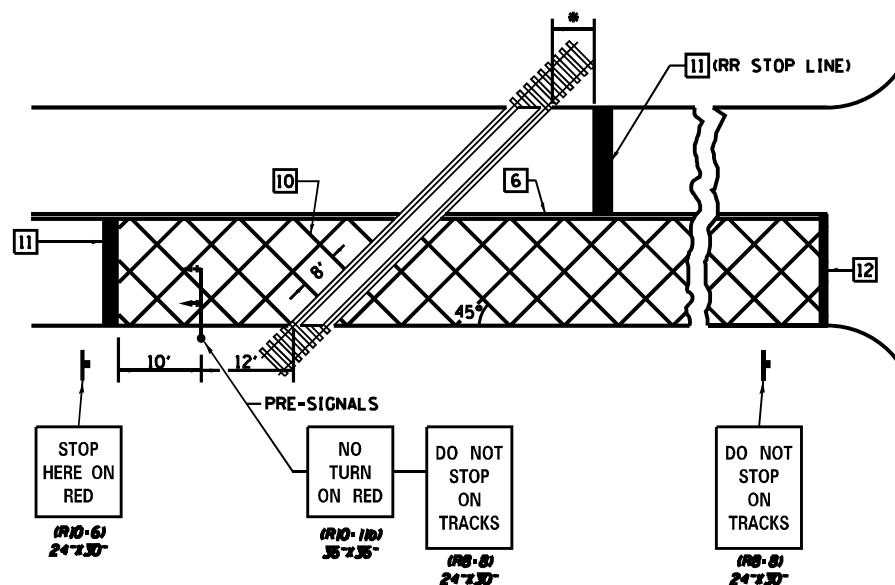
### PAVEMENT MARKINGS AT RAILROAD-HIGHWAY GRADE CROSSING



### RAILROAD CROSSING WITH NON-SIGNALIZED INTERSECTION



### RAILROAD CROSSING WITH INTERCONNECT AND PRE-SIGNALS

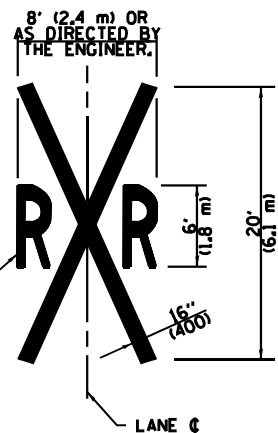


### NOTES

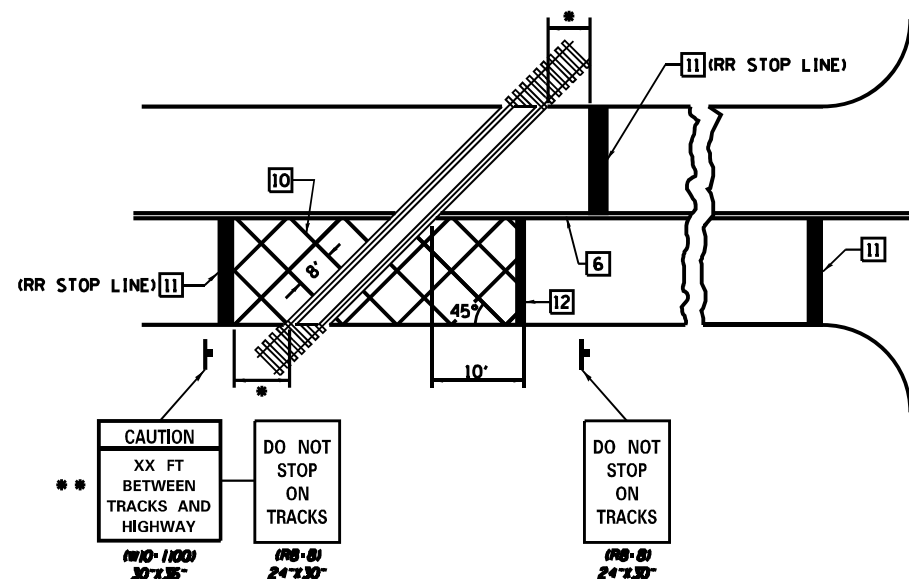
THE TRAVERSE SPREAD OF THE "X" MAY VARY ACCORDING TO LANE WIDTH.

ON MULTI-LANE ROADS, THE STOP LINES SHALL EXTEND ACROSS ALL APPROACH LANES AND SEPARATE RXX SYMBOLS SHALL BE PLACED ADJACENT TO EACH OTHER IN EACH LANE.

WHEN THE PAVEMENT MARKING SYMBOL IS USED, A PORTION OF THE SYMBOL SHOULD BE LOCATED DIRECTLY ADJACENT TO THE ADVANCE WARNING SIGN (W10-1) AS PLACED BY TABLE 11-1, CONDITION B OF THE MUTCD.

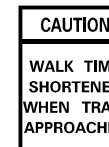


### RAILROAD CROSSING WITH INTERCONNECT ONLY



### GENERAL NOTES

- SUPPLEMENTAL PAVEMENT MARKINGS TO BE INSTALLED ONLY ON APPROACHES TO INTERSECTIONS CONTROLLED BY TRAFFIC SIGNALS WHICH ARE INTERCONNECTED WITH THE RAILROAD WARNING SIGNALS.
- EXTEND PAVEMENT MARKINGS TO THE INTERSECTION ONLY WHERE PRE-SIGNALS ARE USED.
- WHEN PEDESTRIAN SIGNALS ARE PRESENT WITH INTERCONNECTED SIGNALS, WARNING SIGN W10-1101 (18"x24") SHALL BE PLACED NEAR EACH PEDESTRIAN SIGNAL HEAD. COUNTDOWN PEDESTRIAN SIGNAL HEADS SHALL NOT BE UTILIZED ALONG WITH INTERCONNECTED SIGNALS.
- PLEASE REFER TO THE IDOT BUREAU OF OPERATION MEMO OPS T-06 DATED DECEMBER 1, 2020 FOR ADDITIONAL INFORMATION.



\* 15' FROM NEAR RAIL OR 8' FROM AND PARALLEL TO GATE IF PRESENT

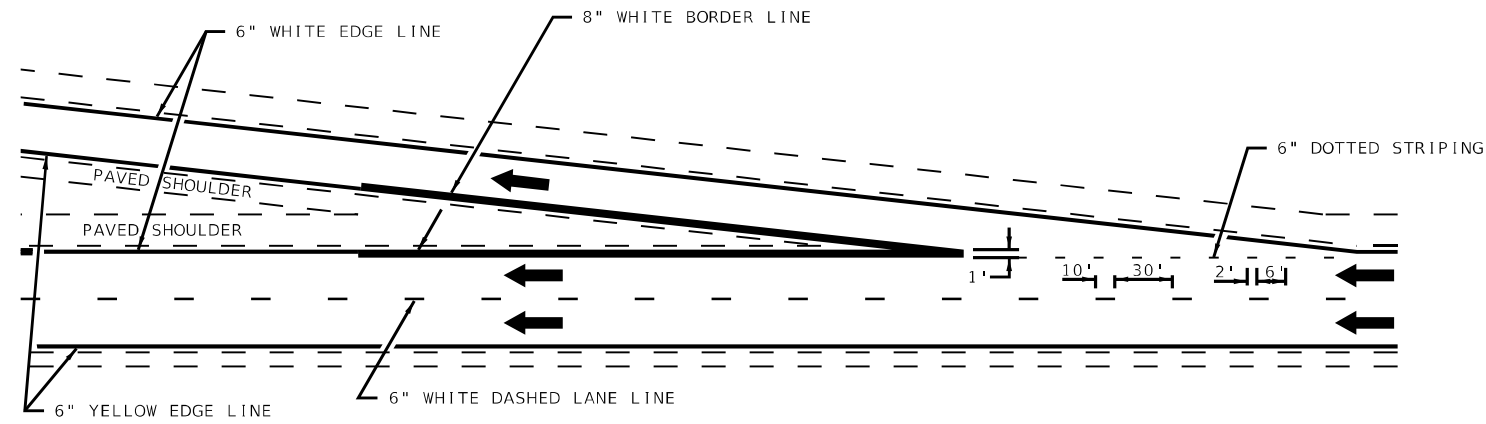
\*\* WARNING SIGN W10-1100 SHALL BE USED AS AN INTERIM MEASURE AT INTERCONNECTED SIGNAL LOCATIONS WHERE PRE-SIGNALS ARE TO BE INSTALLED IN THE FUTURE. THIS SIGN SHALL BE REMOVED WHEN THE PRE-SIGNALS ARE INSTALLED AND THE PAVEMENT MARKINGS ARE EXTENDED TO THE INTERSECTION.

NOT TO SCALE

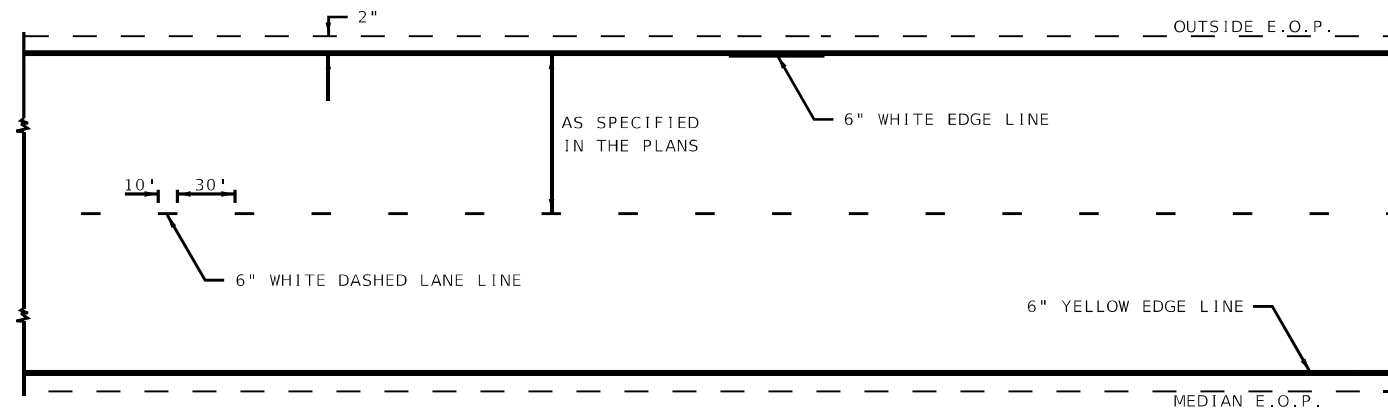
Note: All dimensions are in INCHES (millimeters) unless otherwise shown.

DISTRICT 7 DETAIL NO. 78000001

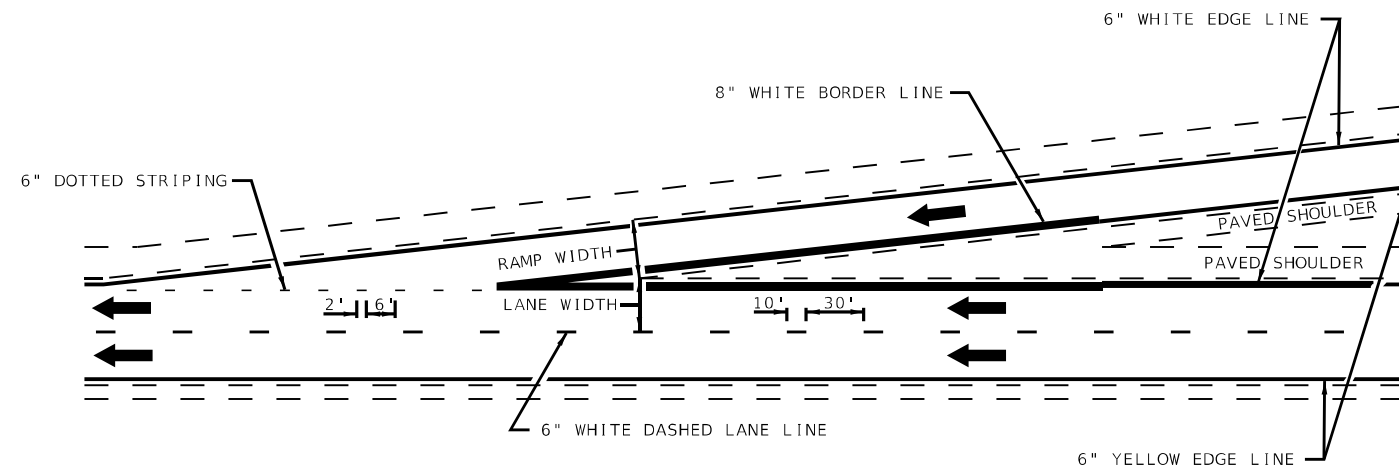
FILE NAME : p:\dot\pe\entley.com\PIDOT\Documents\IDOT Offices\District 7\Projects\74435\CADD\Drawings\74435-sheets-PavMarking	USER NAME : kaleb.hirtzel	DESIGNED -	REVISED - NAS 06/22	STATE OF ILLINOIS DEPARTMENT OF TRANSPORTATION	PAVEMENT MARKING AND RAISED REFLECTIVE PAVEMENT MARKERS (RURAL & URBAN APPLICATIONS)	F.A.I. RTE. 57	SECTION (15-22)B-4IBR (15-22)	COUNTY COLES	TOTAL SHEETS 1086	SHEET NO. 583	
PLOT SCALE = 100.0000' / 1"	CHECKED -	REVISED -	SCALE: 1" = 40'			SHEET NO. 4 OF 4 SHEETS	STA. TO STA.	CONTRACT NO. 74435			
PLOT DATE = 8/24/2024	DATE -	REVISED -	ILLINOIS FED. AID PROJECT								



TYPICAL EXIT RAMP MARKING



TYPICAL CENTERLINE & EDGELINE MARKINGS



TYPICAL ENTRANCE RAMP MARKING

NOT TO SCALE

**DISTRICT 7 DETAIL NO. 7800002**

**STATE OF ILLINOIS  
DEPARTMENT OF TRANSPORTATION**

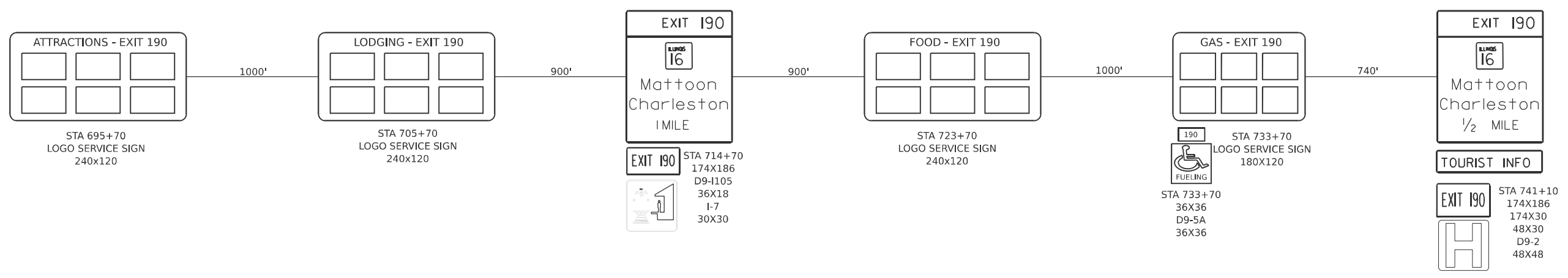
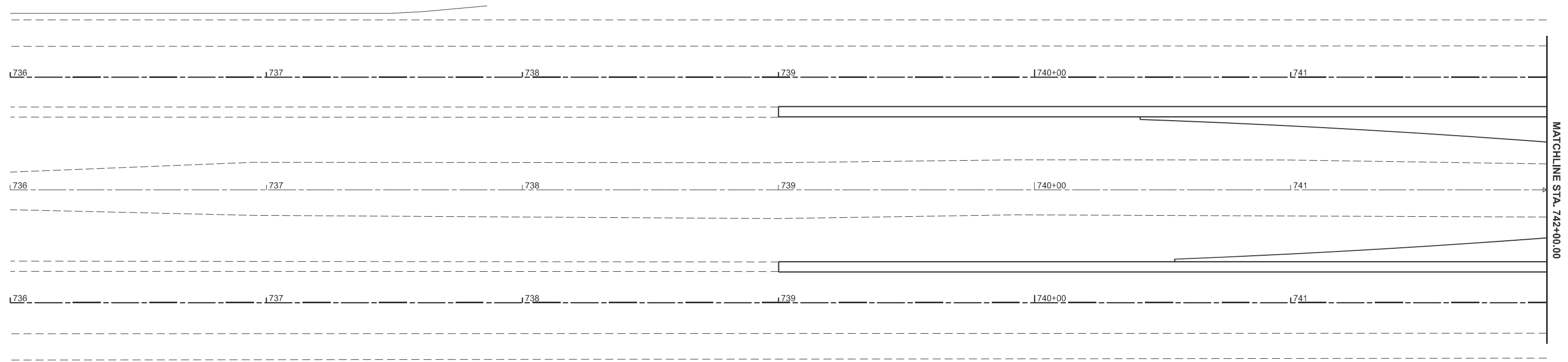
**TYPICAL APPLICATIONS OF FREEWAY/EXPRESSWAY  
PAVEMENT MARKING**

F.A.I. RTE.	SECTION	COUNTY	TOTAL SHEETS	SHEET NO.
57	(15-22HB-4)BR (15-22)	COLES	1086	584
CONTRACT NO. 74435				
ILLINOIS FED. AID PROJECT				

USER NAME = kaleb.hirtzel	DESIGNED -	REVISED - MKS 04-08
	DRAWN -	REVISED - DRM 01-09
PLOT SCALE = 100,0000' / in.	CHECKED -	REVISED - DRM 12-10
PLOT DATE = 8/24/2024	DATE -	REVISED - MAD 01-20

SCALE: SHEET 1 OF 2 SHEETS STA. TO STA.





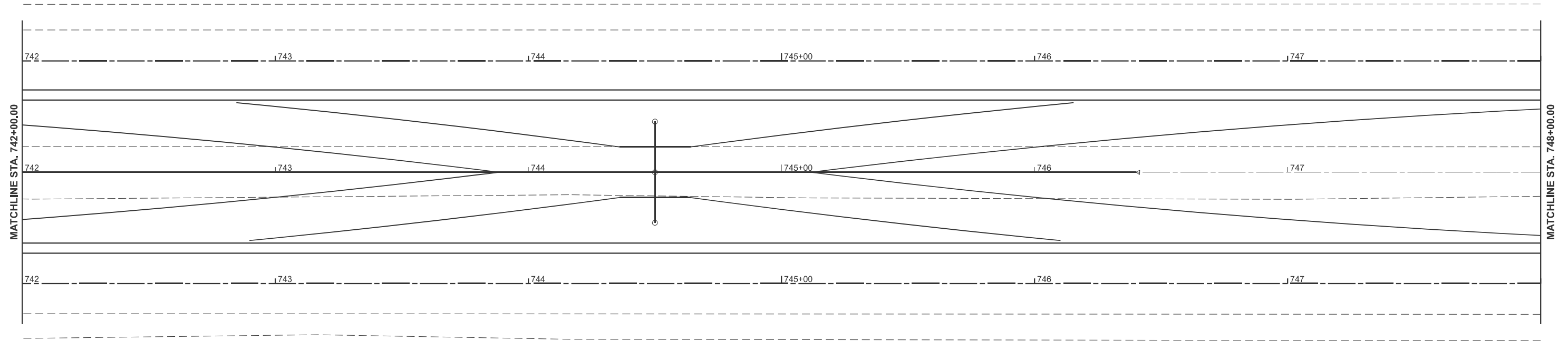
MODEL: Ex157CL - South End 157 (Sheet)  
 FILE NAME: c:\p\work\pwrtd\hrtz\hrtz\100852852\074435-sheets-Roadway\SigningPlan.dgn

USER NAME = kaleb.hirtzel	DESIGNED -	REVISED -
	DRAWN -	REVISED -
PLOT SCALE = \$SCALE\$	CHECKED -	REVISED -
PLOT DATE = 8/21/2024	DATE -	REVISED -

**STATE OF ILLINOIS**  
**DEPARTMENT OF TRANSPORTATION**

<b>ROADWAY SIGNS</b>			
<b>I-57</b>			
SCALE: 1"=20'	SHEET 1	OF 29 SHEETS	STA. 736+00.00 TO STA. 742+00.00

F.A.I RTE.	SECTION	COUNTY	TOTAL SHEETS	SHEET NO.
57	(15-22HB-4)BR (15-22)R	COLES	1086	586
CONTRACT NO. 74435				
ILLINOIS FED. AID PROJECT				



MODEL: Ex157CL - South End L&B (Sheet)  
 FILE NAME: c:\p\work\kvw\hrtz\hrtz\10852852\074435-sheets-Roadway\SigningPlan.dgn

USER NAME = kaleb.hirtzel	DESIGNED -	REVISED -
	DRAWN -	REVISED -
PLOT SCALE = \$\$SCALE\$	CHECKED -	REVISED -
PLOT DATE = 8/21/2024	DATE -	REVISED -

**STATE OF ILLINOIS  
 DEPARTMENT OF TRANSPORTATION**

**ROADWAY SIGNS  
 I-57**

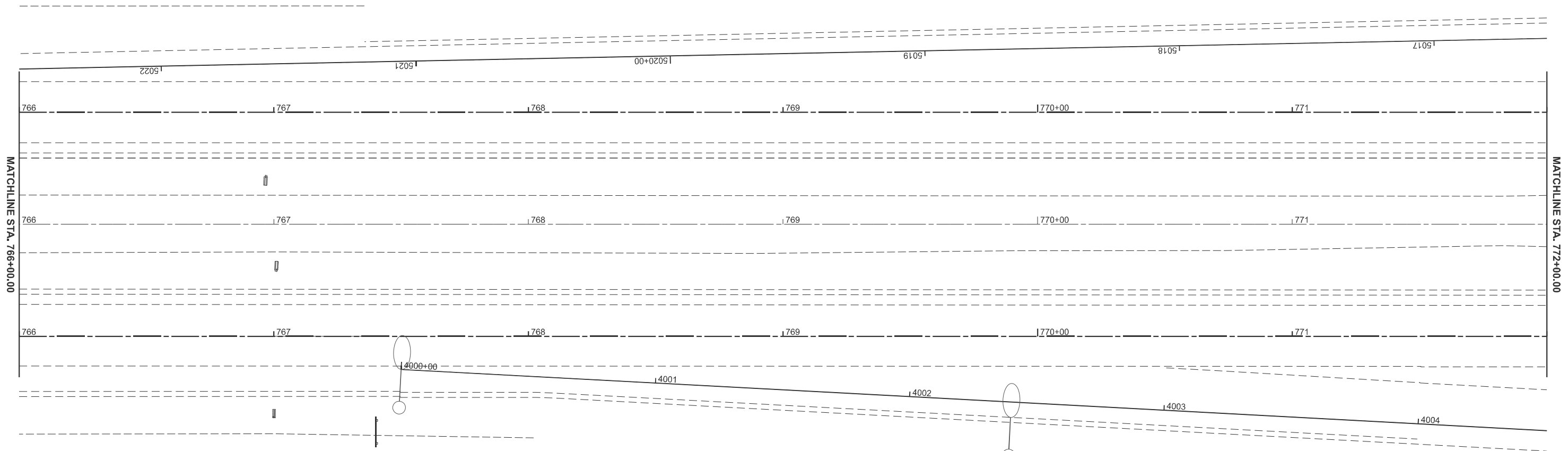
SCALE: 1"=20'    SHEET 2    OF 29    SHEETS    STA. 742+00.00    TO STA. 748+00.00

F.A.I RTE.	SECTION	COUNTY	TOTAL SHEETS	SHEET NO.
57	(15-22HB-4)BR (15-22)R	COLES	1086	587
CONTRACT NO. 74435				
		ILLINOIS	FED. AID PROJECT	









STA 767+40  
174X204

MODEL: E:\157CL - South End 162 (Sheet)  
FILE NAME: c:\pwwork\khirzetz\17435-sheets-Roadway\Signing\Plan.dgn

USER NAME = kaleb.hirtzel	DESIGNED -	REVISED -
	DRAWN -	REVISED -
PLOT SCALE = \$SCALE\$	CHECKED -	REVISED -
PLOT DATE = 8/21/2024	DATE -	REVISED -

**STATE OF ILLINOIS  
DEPARTMENT OF TRANSPORTATION**

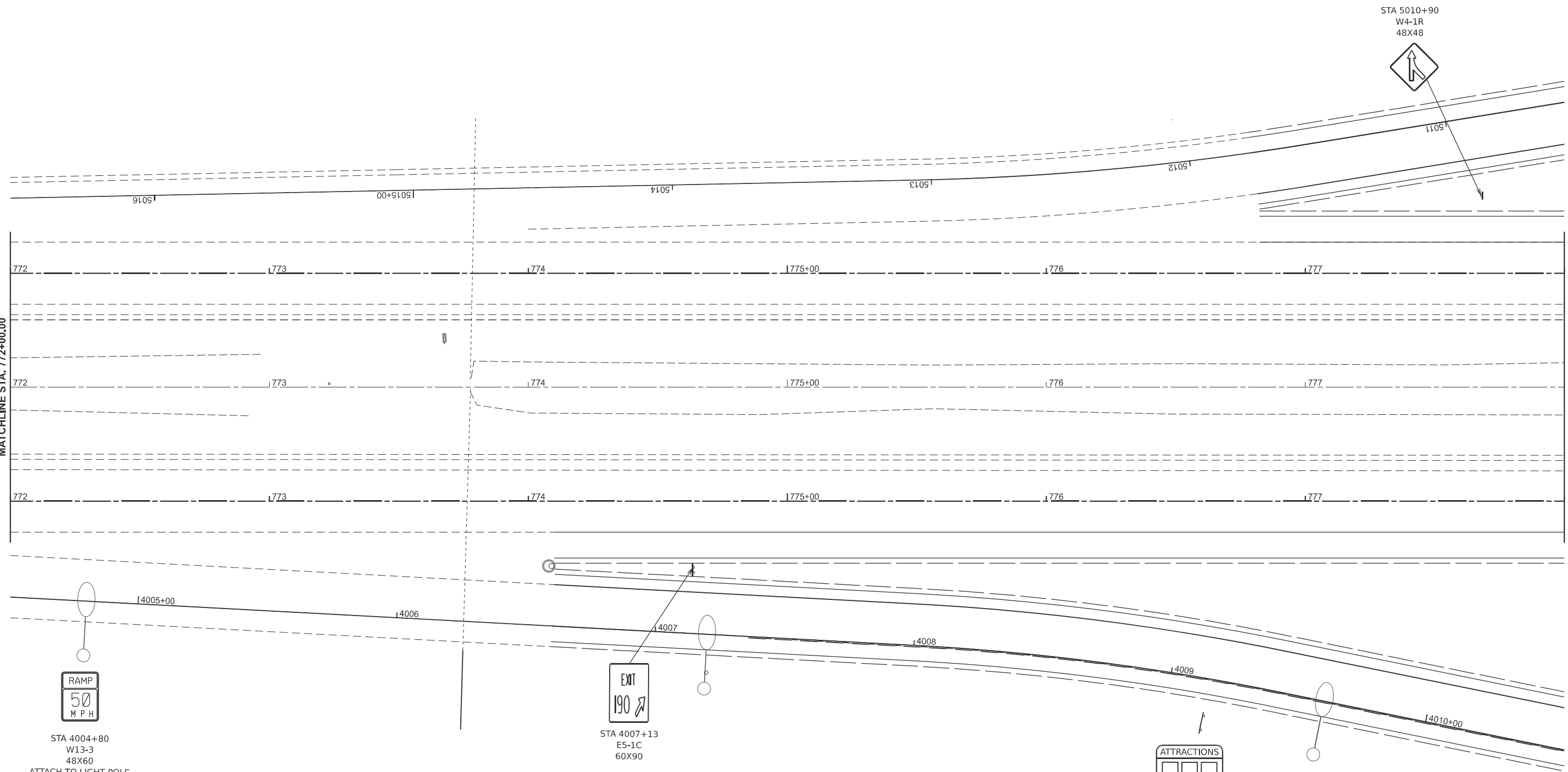
**ROADWAY SIGNS  
I-57**

SCALE: 1"=20'    SHEET 6    OF 29    SHEETS    STA. 766+00.00    TO STA. 772+00.00

F.A.I RTE.	SECTION	COUNTY	TOTAL SHEETS	SHEET NO.
57	(15-22HB-4)BR (15-22)R	COLES	1086	591
CONTRACT NO. 74435				
		ILLINOIS	FED. AID PROJECT	



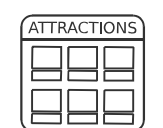
STA 5010+90  
W4-1R  
48X48



STA 4004+80  
W13-3  
48X60  
ATTACH TO LIGHT POLE



STA 4007+13  
E5-1C  
60X90



STA 4009+13  
LOGO SERVICE SIGN  
150X96

MODEL: E:\157CL - South End L&S (Sheet)  
FILE NAME: c:\p\work\pwrtd\hrtzel\10852852\0774435-sheets-Roadway\SigningPlan.dgn

USER NAME = kaleb.hirtzel	DESIGNED -	REVISED -
	DRAWN -	REVISED -
PLOT SCALE = \$SCALE\$	CHECKED -	REVISED -
PLOT DATE = 8/21/2024	DATE -	REVISED -

**STATE OF ILLINOIS  
DEPARTMENT OF TRANSPORTATION**



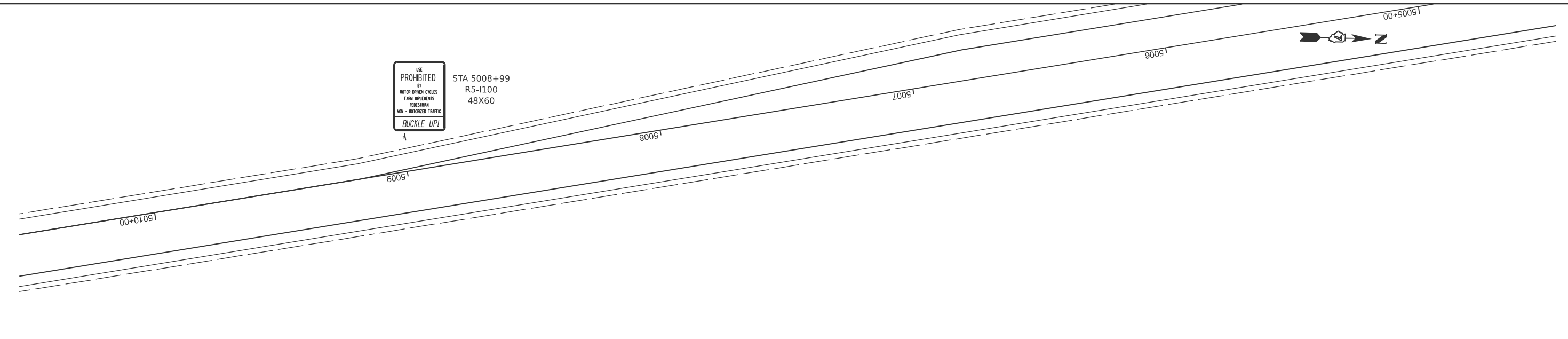
**ROADWAY SIGNS  
I-57**

SCALE: 1"=20'    SHEET 7    OF 29 SHEETS    STA. 772+00.00    TO STA. 778+00.00

F.A.I RTE.	SECTION	COUNTY	TOTAL SHEETS	SHEET NO.
57	(15-22HB-4)BR (15-22)R	COLES	1086	592
CONTRACT NO. 74435				
ILLINOIS   FED. AID PROJECT				

USE  
PROHIBITED  
BY  
MOTOR DRIVEN CYCLES  
FARM IMPLEMENTS  
PEDESTRIAN  
NON-REVERSED TRAFFIC  
BUCKLE UP!

STA 5008+99  
R5-1100  
48X60



MODEL: E:\157CL - South End 164 (Sheet)  
FILE NAME: c:\pwwork\kaleb.hirtzel\10852852\0774435-sheets-Roadway\SigningPlan.dgn

USER NAME = kaleb.hirtzel	DESIGNED -	REVISED -
PLOT SCALE = \$SCALE\$	DRAWN -	REVISED -
PLOT DATE = 8/21/2024	CHECKED -	REVISED -
	DATE -	REVISED -

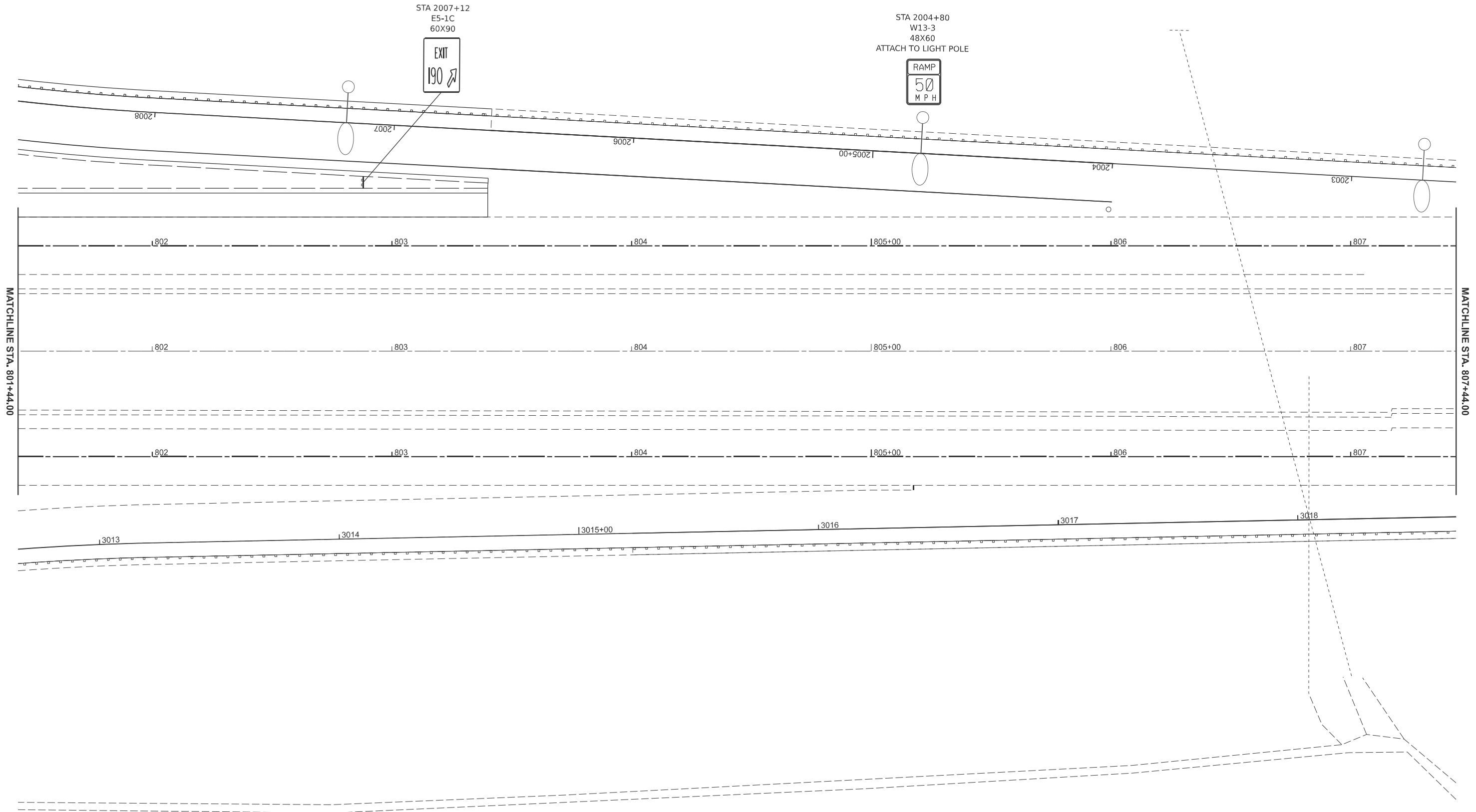
**STATE OF ILLINOIS  
DEPARTMENT OF TRANSPORTATION**

**ROADWAY SIGNS  
I-57**

SCALE: 1"=20'    SHEET 8    OF 29    SHEETS    STA. 778+00.00    TO STA. 784+00.00

F.A.I RTE.	SECTION	COUNTY	TOTAL SHEETS	SHEET NO.
57	(15-22HB-4)BR (15-22)R	COLES	1086	593
CONTRACT NO. 74435				
ILLINOIS FED. AID PROJECT				





MODEL: E:\157CL - North End 1-58 (Sheet)  
 FILE NAME: c:\pwworking\hartzel\10852852\10852852\10852852\Roadway\Signing\Plan.dgn

USER NAME = kaleb.hirtzel	DESIGNED -	REVISED -
	DRAWN -	REVISED -
PLOT SCALE = \$SCALE\$	CHECKED -	REVISED -
PLOT DATE = 8/21/2024	DATE -	REVISED -

**STATE OF ILLINOIS**  
**DEPARTMENT OF TRANSPORTATION**



**ROADWAY SIGNS**  
**I-57**

SCALE: 1"=20'    SHEET 10    OF 29    SHEETS    STA. 801+44.00    TO STA. 807+44.00

F.A.I RTE.	SECTION	COUNTY	TOTAL SHEETS	SHEET NO.
57	(15-22HB-4)BR (15-22)R	COLES	1086	595
CONTRACT NO. 74435				
ILLINOIS FED. AID PROJECT				



STA 810+00  
174X204

EXIT 190  
  
 Mattoon  
 Charleston  


STA 809+71  
D10-6  
12X48



12000+00

12002

12001

1808

1809

1810+00

1811

1812

1813

1808

1809

1810+00

1811

1812

1813

1808

1809

1810+00

1811

1812

1813

13019

13020+00

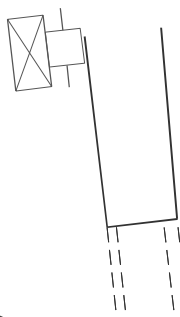
13021

13022

13023

13024

STA 809+71  
D10-6  
12X48



MATCHLINE STA. 807+44.00

MATCHLINE STA. 813+44.00

MODEL: E:\157CL - North End 1-59 (Sheet)  
FILE NAME: c:\pwworking\hartzel\10852852\0774435-sheets-Roadway\SigningPlan.dgn

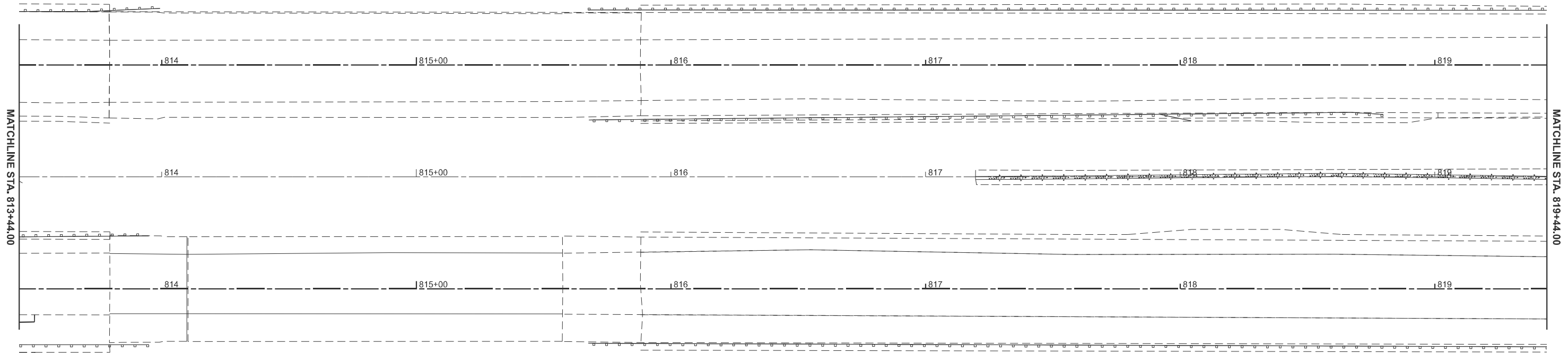
USER NAME = kaleb.hirtzel	DESIGNED -	REVISED -
	DRAWN -	REVISED -
PLOT SCALE = \$SCALE\$	CHECKED -	REVISED -
PLOT DATE = 8/21/2024	DATE -	REVISED -

STATE OF ILLINOIS  
DEPARTMENT OF TRANSPORTATION

ROADWAY SIGNS  
I-57

SCALE: 1"=20' SHEET 11 OF 29 SHEETS STA. 807+44.00 TO STA. 813+44.00

F.A.I. RTE.	SECTION	COUNTY	TOTAL SHEETS	SHEET NO.
57	(15-22HB-4)BR (15-22)R	COLES	1086	596
CONTRACT NO. 74435				
ILLINOIS FED. AID PROJECT				



MODEL: E:\157CL - North End 160 (Sheet)  
 FILE NAME: c:\p\work\kvw\hrtz\hrtz\kld\852852\D774435-sheets-Roadway\Signing\Plan.dgn

USER NAME = kaleb.hirtzel	DESIGNED -	REVISED -
	DRAWN -	REVISED -
PLOT SCALE = \$SCALE\$	CHECKED -	REVISED -
PLOT DATE = 8/21/2024	DATE -	REVISED -

**STATE OF ILLINOIS  
 DEPARTMENT OF TRANSPORTATION**

**ROADWAY SIGNS  
 I-57**

SCALE: 1"=20' SHEET 12 OF 29 SHEETS STA. 813+44.00 TO STA. 819+44.00

F.A.I RTE.	SECTION	COUNTY	TOTAL SHEETS	SHEET NO.
57	(15-22HB-4)BR (15-22)R	COLES	1086	597
CONTRACT NO. 74435				
ILLINOIS FED. AID PROJECT				





