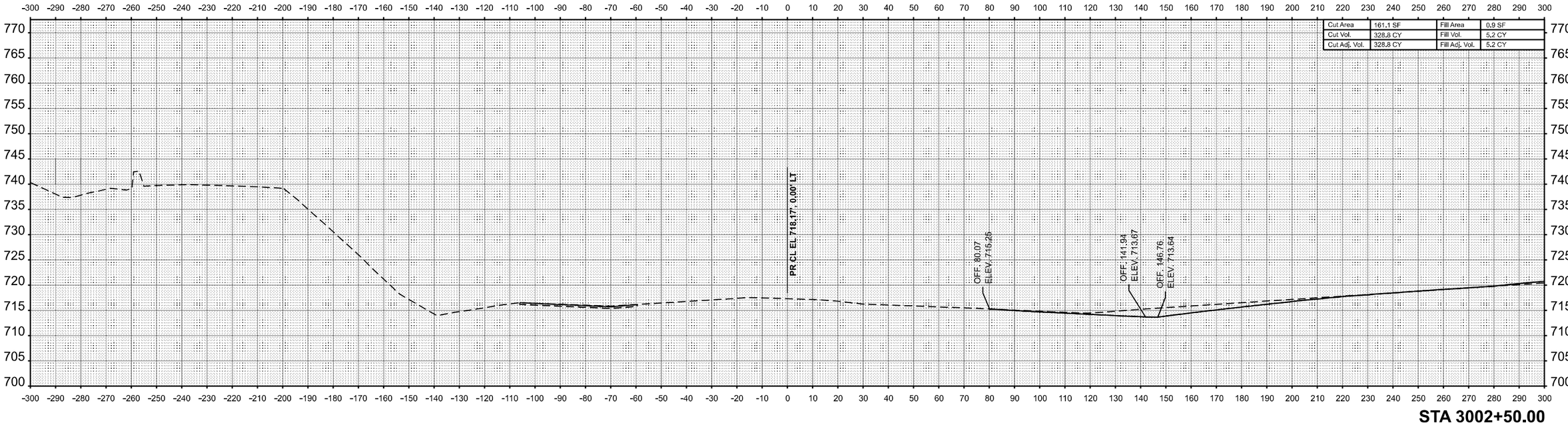

STA 3002+50.00

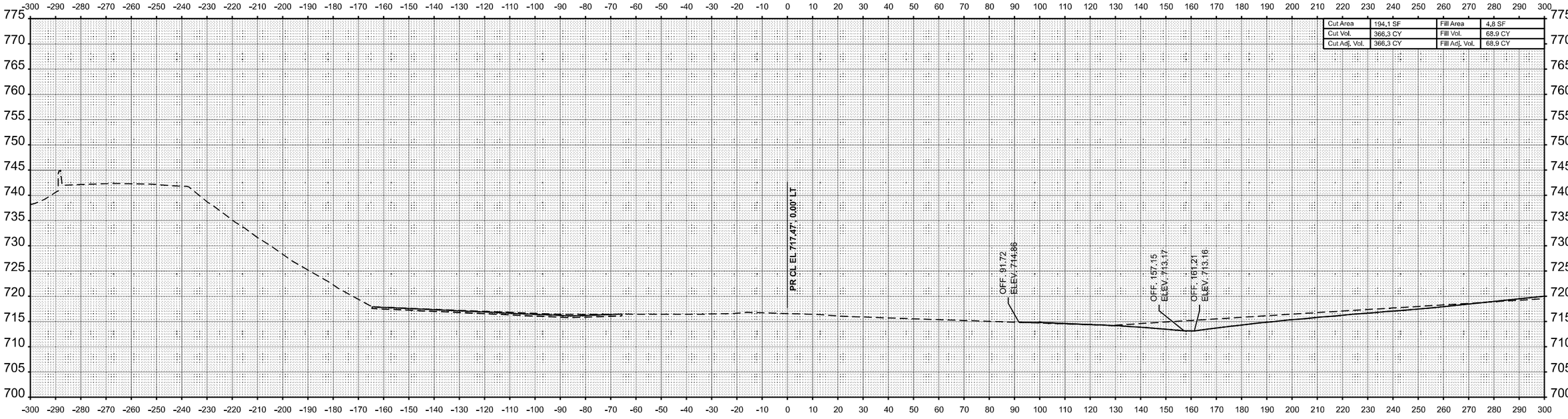

STA 3002+00.00

FINAL SURVEY	ORIGINAL SURVEY
NOTE BOOK	NOTE BOOK
NO.	NO.
AREAS CHECKED	AREAS CHECKED
TEMPLATE	TEMPLATE
PLOTTED	PLOTTED
SURVEYED	SURVEYED
BY	BY
DATE	DATE

MODEL: RAMPB-NBON6 - 3002+00.00 [Sheet]
FILE NAME: c:\pw_work\pwidot\hirtzelkl\d0852852\D774435-sheets-CrossSections-Stage3A.dgn

USER NAME = kaleb.hirtzel	DESIGNED -	REVISED -
	DRAWN -	REVISED -
PLOT SCALE = 0.16666633 ' / in.	CHECKED -	REVISED -
PLOT DATE = 8/22/2024	DATE -	REVISED -

STATE OF ILLINOIS
DEPARTMENT OF TRANSPORTATION

CROSS-SECTIONS
STAGE 3A: PR RAMP B

SCALE: 1"=20' | SHEET 39 OF 40 SHEETS | STA. 3002+00.00 | TO STA. 3002+50.00

F.A.I RTE.	SECTION	COUNTY	TOTAL SHEETS	SHEET NO.
57	(15-22HB-4)BR (15-22)R	COLES	1086	901
		CONTRACT NO. 74435		
	ILLINOIS	FED. AID PROJECT		

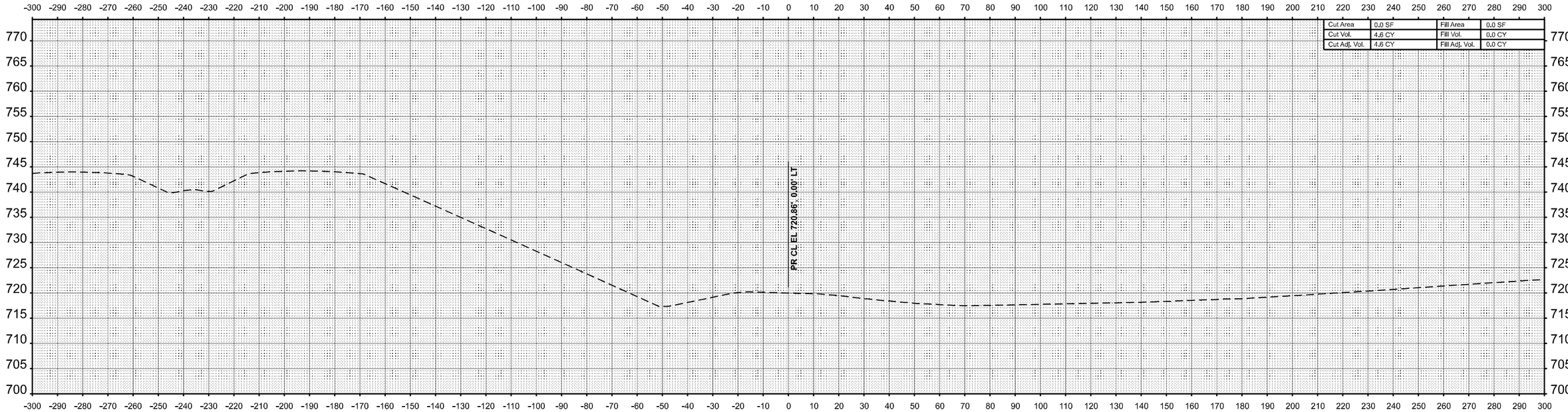

STA 3003+50.00

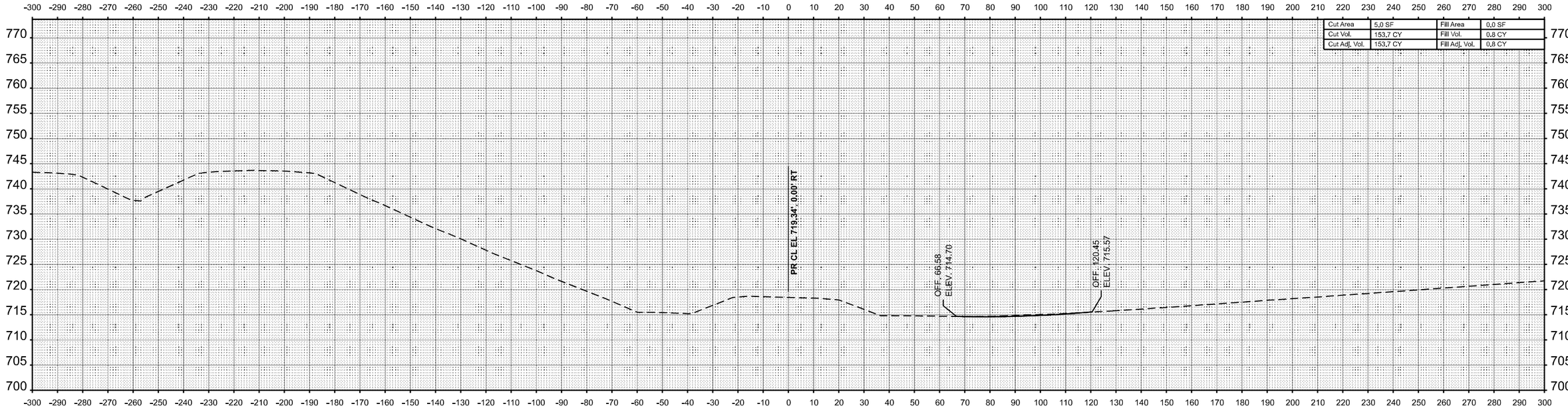

STA 3003+00.00

USER NAME = kaleb.hirtzel	DESIGNED -	REVISED -	
	DRAWN -	REVISED -	
PLOT SCALE = 0.16666633 ' / in.	CHECKED -	REVISED -	
PLOT DATE = 8/22/2024	DATE -	REVISED -	

STATE OF ILLINOIS
DEPARTMENT OF TRANSPORTATION

CROSS-SECTIONS
STAGE 3A: PR RAMP B

SCALE: 1"=20' | SHEET 40 OF 40 SHEETS | STA. 3003+00.00 | TO STA. 3003+50.00

F.A.I RTE.	SECTION	COUNTY	TOTAL SHEETS	SHEET NO.
57	(15-22HB-4)BR (15-22)R	COLES	1086	902
		CONTRACT NO. 74435		
		ILLINOIS	FED. AID PROJECT	

FINAL SURVEY | NOTE BOOK | NO. | SURVEYED | PLOTTED | TEMPLATE | AREAS | AREAS CHECKED | BY | DATE

ORIGINAL SURVEY | NOTE BOOK | NO. | SURVEYED | PLOTTED | TEMPLATE | AREAS | AREAS CHECKED | BY | DATE

MODEL: RAMPB-NBON6 - 3003+00.00 [Sheet]
FILE NAME: c:\pw_work\pwidot\hirtzelkld\d0852852\D774435-sheets-CrossSections-Stage3A.dgn

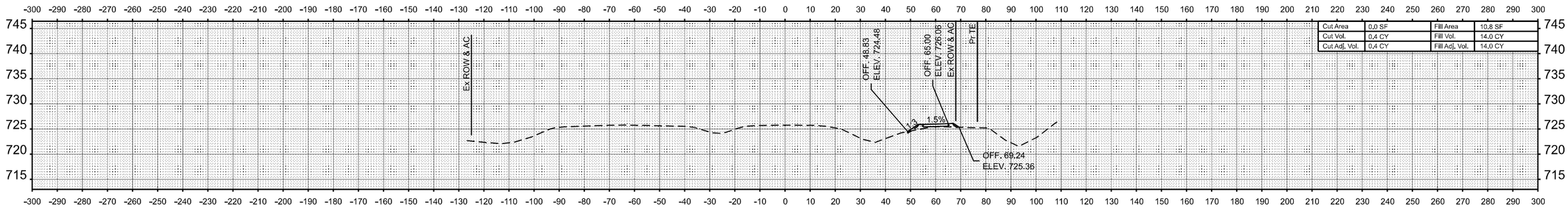

STA 90+50.00

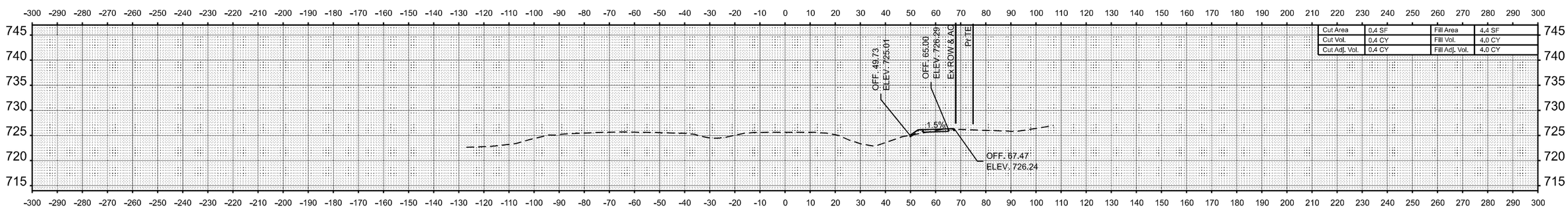

STA 90+00.00

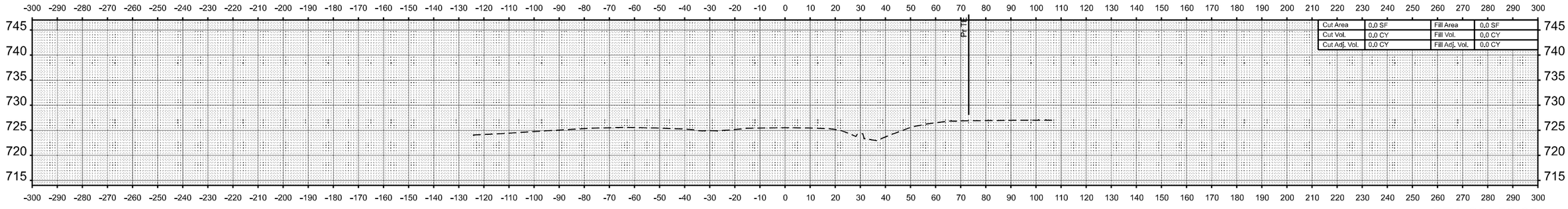

STA 89+50.00

FINAL SURVEY	BY	DATE
SURVEYED		
PLOTTED		
TEMPLATE		
NOTE BOOK		
NO.	AREAS CHECKED	

ORIGINAL SURVEY	BY	DATE
SURVEYED		
PLOTTED		
TEMPLATE		
NOTE BOOK		
NO.	AREAS CHECKED	

MODEL: EB IL 18 - 89+50.00 [Sheet]
FILE NAME: c:\pw_work\pwidot\hirtzelkl\d0852852\D774435-sheets-CrossSections-Stage3B.dgn

USER NAME = kaleb.hirtzel	DESIGNED -	REVISED -
	DRAWN -	REVISED -
	CHECKED -	REVISED -
PLOT DATE = 8/22/2024	DATE -	REVISED -

STATE OF ILLINOIS
DEPARTMENT OF TRANSPORTATION

CROSS-SECTIONS
STAGE 3B: EB IL 16

SCALE: 1"=20' | SHEET 1 OF 78 SHEETS | STA. 89+50.00 | TO STA. 90+50.00

F.A.I RTE.	SECTION	COUNTY	TOTAL SHEETS	SHEET NO.
57	(15-22HB-4)BR (15-22)R	COLES	1086	903
		CONTRACT NO. 74435		
		ILLINOIS	FED. AID PROJECT	

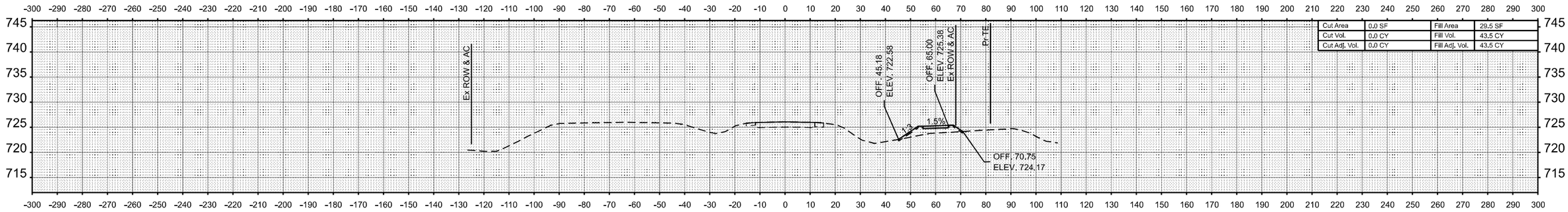

STA 92+00.00

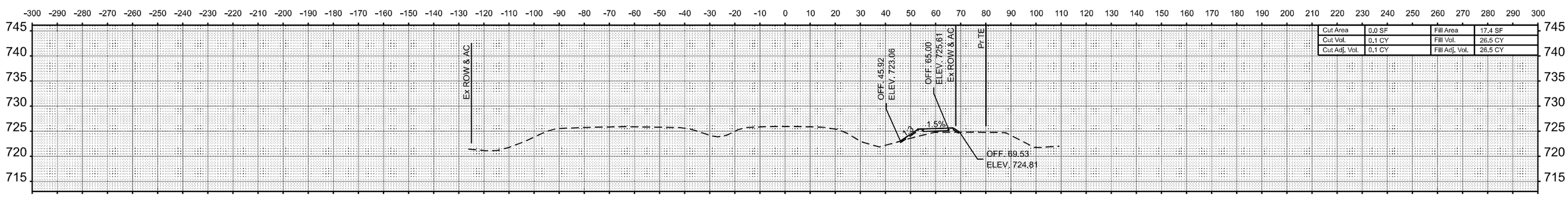

STA 91+50.00

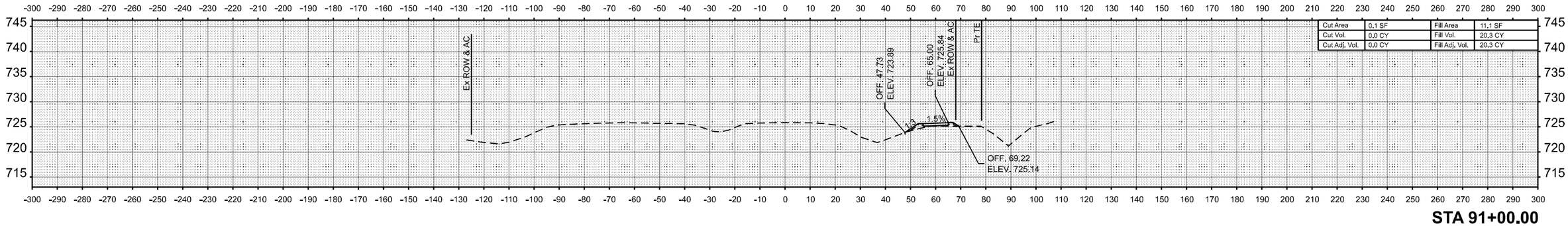

STA 91+00.00

FINAL SURVEY — SURVEYED — PLOTTED — TEMPLATE — AREAS — AREAS CHECKED — NOTE BOOK — NO. — BY — DATE

ORIGINAL SURVEY — SURVEYED — PLOTTED — TEMPLATE — AREAS — AREAS CHECKED — NOTE BOOK — NO. — BY — DATE

MODEL: EB IL 18 - 91+00.00 |Sheet|
FILE NAME: c:\pw_work\pwidot\hirtzelkl\d0852862\D7744435-sheets-CrossSections-Stage3B.dgn

USER NAME = kaleb.hirtzel	DESIGNED -	REVISED -	
	DRAWN -	REVISED -	
	CHECKED -	REVISED -	
PLOT DATE = 8/22/2024	DATE -	REVISED -	

STATE OF ILLINOIS
DEPARTMENT OF TRANSPORTATION

CROSS-SECTIONS
STAGE 3B: EB IL 16

SCALE: 1"=20' | SHEET 2 OF 78 SHEETS | STA. 91+00.00 | TO STA. 92+00.00

F.A.I RTE.	SECTION	COUNTY	TOTAL SHEETS	SHEET NO.
57	(15-22HB-4)BR (15-22)R	COLES	1086	904
		CONTRACT NO. 74435		
	ILLINOIS FED. AID PROJECT			

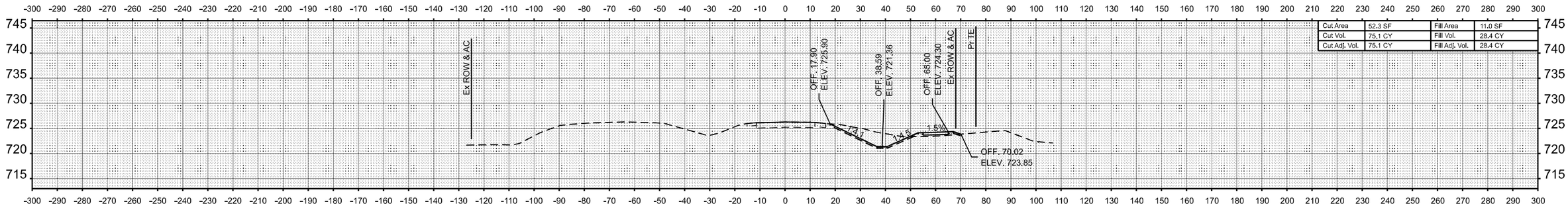

STA 93+50.00

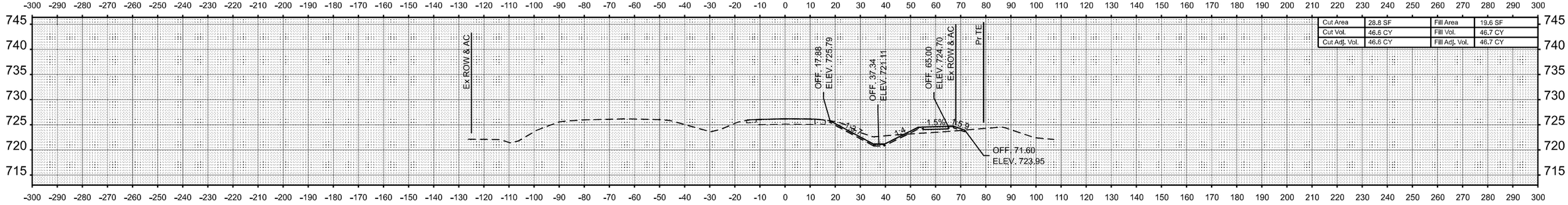

STA 93+00.00

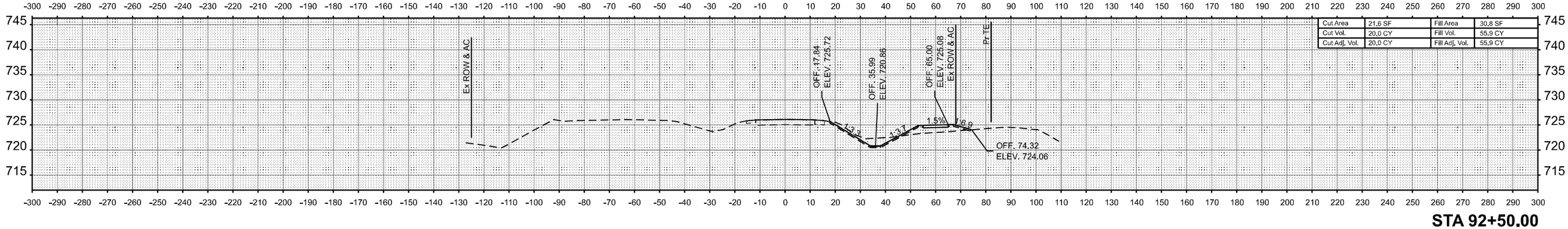

STA 92+50.00

FINAL SURVEY	BY	DATE
SURVEYED		
PLOTTED		
TEMPLATE		
AREAS		
AREAS CHECKED		
NOTE BOOK		
NO.		

ORIGINAL SURVEY	BY	DATE
SURVEYED		
PLOTTED		
TEMPLATE		
AREAS		
AREAS CHECKED		
NOTE BOOK		
NO.		

MODEL: EB IL 18 - 92+50.00 [Sheet]
FILE NAME: c:\pw_work\pwidot\hirtzelkl\d0852852\D774435-sheets-CrossSections-Stage3B.dgn

USER NAME = kaleb.hirtzel	DESIGNED -	REVISED -
	DRAWN -	REVISED -
	CHECKED -	REVISED -
PLOT DATE = 8/22/2024	DATE -	REVISED -

STATE OF ILLINOIS
DEPARTMENT OF TRANSPORTATION

CROSS-SECTIONS
STAGE 3B: EB IL 16

SCALE: 1"=20' | SHEET 3 OF 78 SHEETS | STA. 92+50.00 | TO STA. 93+50.00

F.A.I RTE.	SECTION	COUNTY	TOTAL SHEETS	SHEET NO.
57	(15-22HB-4)BR (15-22)R	COLES	1086	905
		CONTRACT NO. 74435		
	ILLINOIS	FED. AID PROJECT		

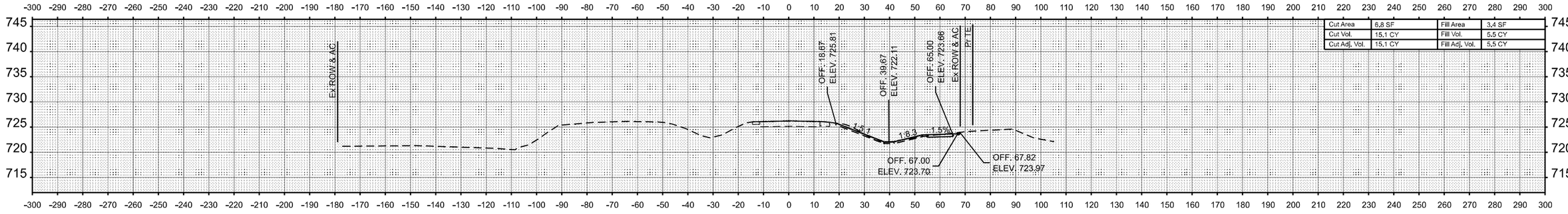

STA 95+00.00

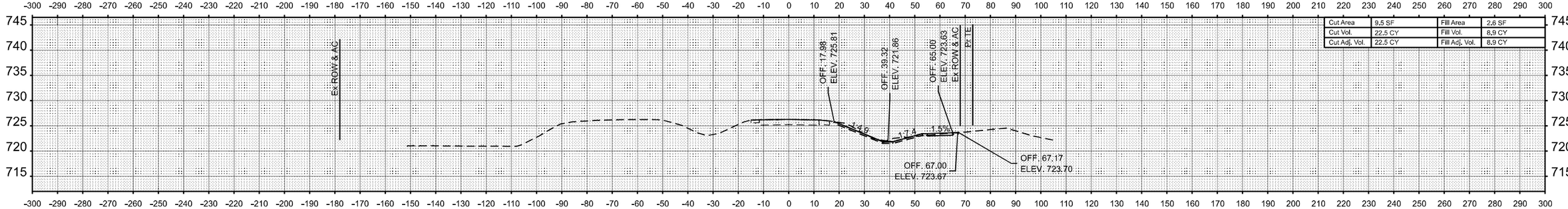

STA 94+50.00

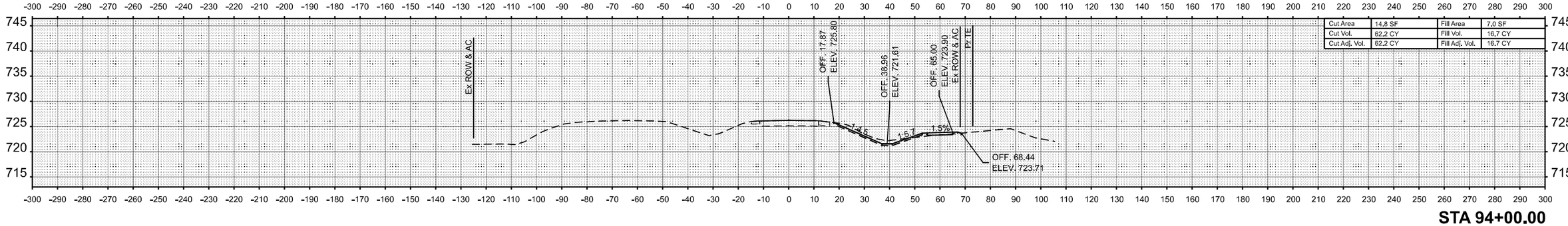

STA 94+00.00

FINAL SURVEY	BY	DATE
SURVEYED		
PLOTTED		
TEMPLATE		
AREAS		
AREAS CHECKED		
NOTE BOOK		
NO.		

ORIGINAL SURVEY	BY	DATE
SURVEYED		
PLOTTED		
TEMPLATE		
AREAS		
AREAS CHECKED		
NOTE BOOK		
NO.		

MODEL: EB IL 18 - 94+00.00 [Sheet]
FILE NAME: c:\pw_work\pwidot\hirtzelkl\d0852852\D774435-sheets-CrossSections-Stage3B.dgn

USER NAME = kaleb.hirtzel	DESIGNED -	REVISED -
	DRAWN -	REVISED -
	CHECKED -	REVISED -
PLOT DATE = 8/22/2024	DATE -	REVISED -

STATE OF ILLINOIS
DEPARTMENT OF TRANSPORTATION

CROSS-SECTIONS
STAGE 3B: EB IL 16

SCALE: 1"=20' | SHEET 4 OF 78 SHEETS | STA. 94+00.00 | TO STA. 95+00.00

F.A.I RTE.	SECTION	COUNTY	TOTAL SHEETS	SHEET NO.
57	(15-22HB-4)BR (15-22)R	COLES	1086	906
		CONTRACT NO. 74435		
		ILLINOIS	FED. AID PROJECT	

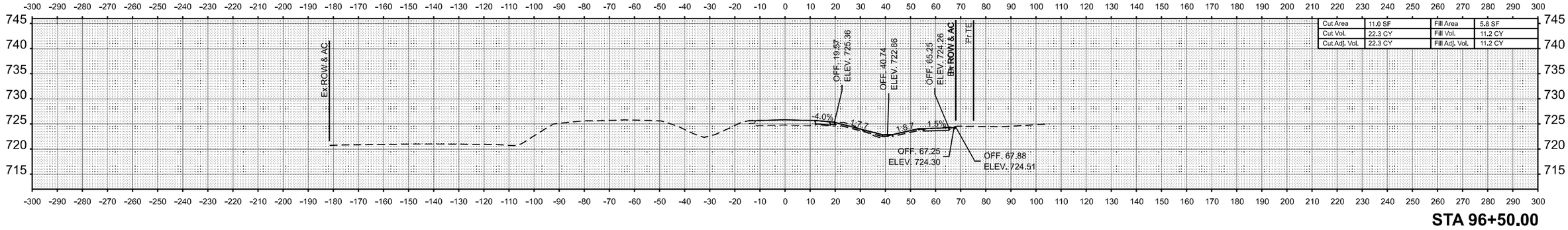

STA 96+50.00

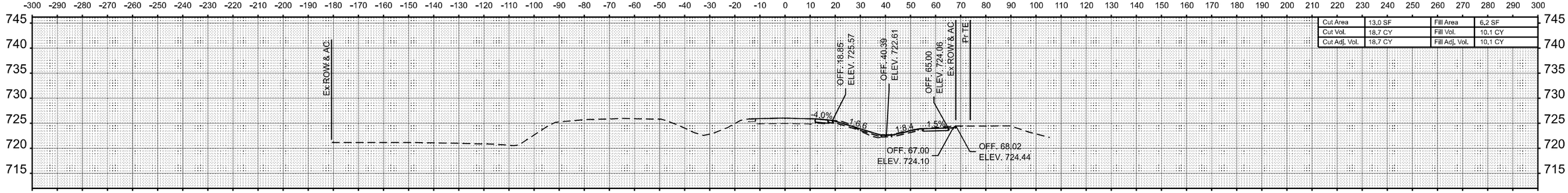

STA 96+00.00

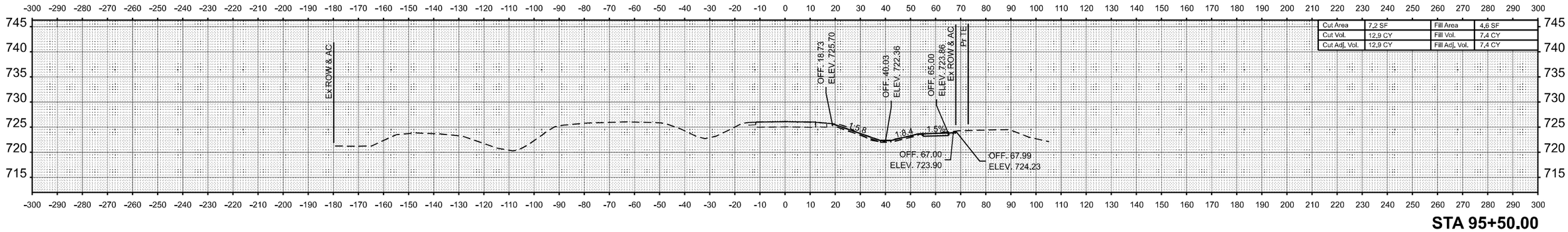

STA 95+50.00

USER NAME = kaleb.hirtzel	DESIGNED -	REVISED -	
	DRAWN -	REVISED -	
	CHECKED -	REVISED -	
PLOT DATE = 8/22/2024	DATE -	REVISED -	

STATE OF ILLINOIS
DEPARTMENT OF TRANSPORTATION

CROSS-SECTIONS
STAGE 3B: EB IL 16

SCALE: 1"=20' | SHEET 5 OF 78 SHEETS | STA. 95+50.00 | TO STA. 96+50.00

F.A.I RTE.	SECTION	COUNTY	TOTAL SHEETS	SHEET NO.
57	(15-22HB-4)BR (15-22)R	COLES	1086	907
		CONTRACT NO. 74435		
	ILLINOIS FED. AID PROJECT			

FINAL SURVEY | NOTE BOOK | NO. | SURVEYED | PLOTTED | TEMPLATE | AREAS | AREAS CHECKED | BY | DATE

ORIGINAL SURVEY | NOTE BOOK | NO. | SURVEYED | PLOTTED | TEMPLATE | AREAS | AREAS CHECKED | BY | DATE

MODEL: EB IL 18 - 95+50.00 [Sheet]
FILE NAME: c:\pw_work\pwidot\hirtzelkl\d08528521D77443\5-sheets\5-CrossSections-Stage3B.dgn

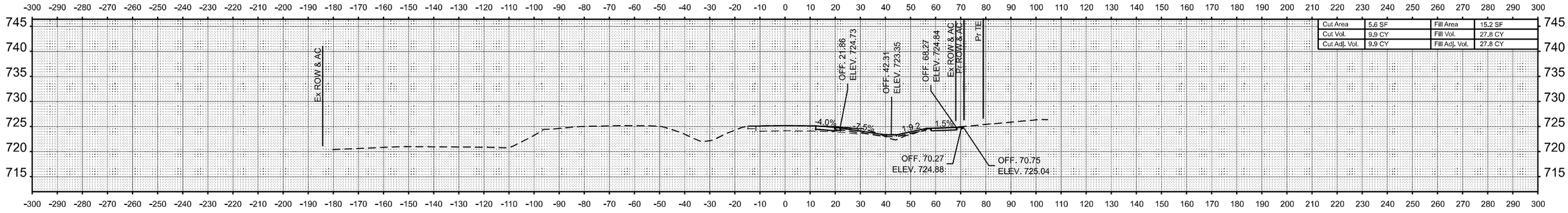

STA 98+00.00

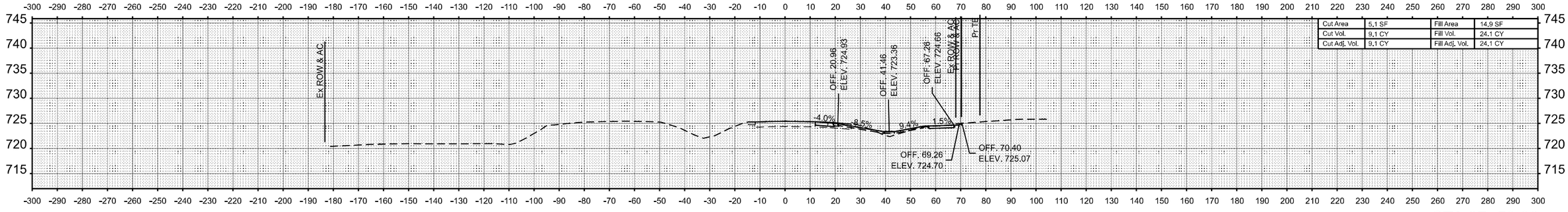

STA 97+50.00

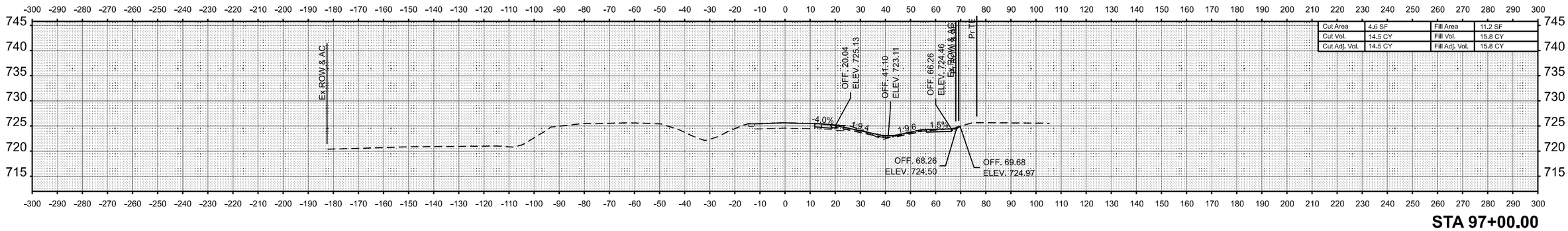

STA 97+00.00

USER NAME = kaleb.hirtzel	DESIGNED -	REVISED -	**STATE OF ILLINOIS** **DEPARTMENT OF TRANSPORTATION**
	DRAWN -	REVISED -	
	CHECKED -	REVISED -	
PLOT DATE = 8/22/2024	DATE -	REVISED -	

CROSS-SECTIONS
STAGE 3B: EB IL 16

SCALE: 1"=20' | SHEET 6 OF 78 SHEETS | STA. 97+00.00 | TO STA. 98+00.00

F.A.I RTE.	SECTION	COUNTY	TOTAL SHEETS	SHEET NO.
57	(15-22HB-4)BR (15-22)R	COLES	1086	908
		CONTRACT NO. 74435		
	ILLINOIS FED. AID PROJECT			

FINAL SURVEY — NOTE BOOK — NO. — BY — DATE
SURVEYED — PLOTTED — TEMPLATE — AREAS — AREAS CHECKED

ORIGINAL SURVEY — NOTE BOOK — NO. — BY — DATE
SURVEYED — PLOTTED — TEMPLATE — AREAS — AREAS CHECKED

MODEL: EB IL 18 - 97+00.00 [Sheet]
FILE NAME: c:\pw_work\pwidot\hirtzelkl\d0852852\D774435-sheets-CrossSections-Stage3B.dgn

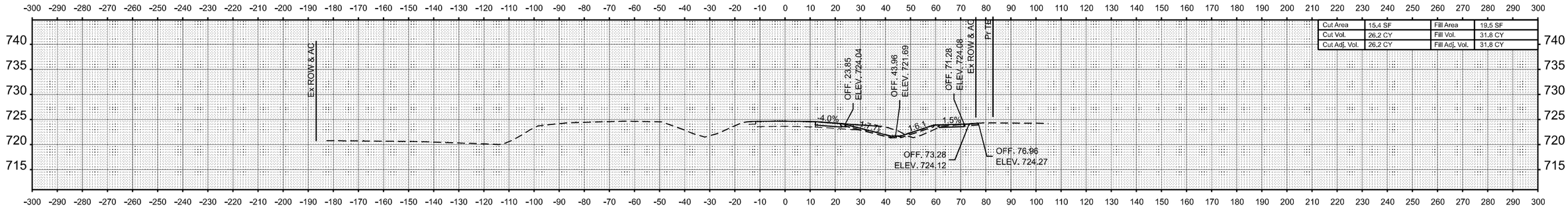

STA 99+50.00

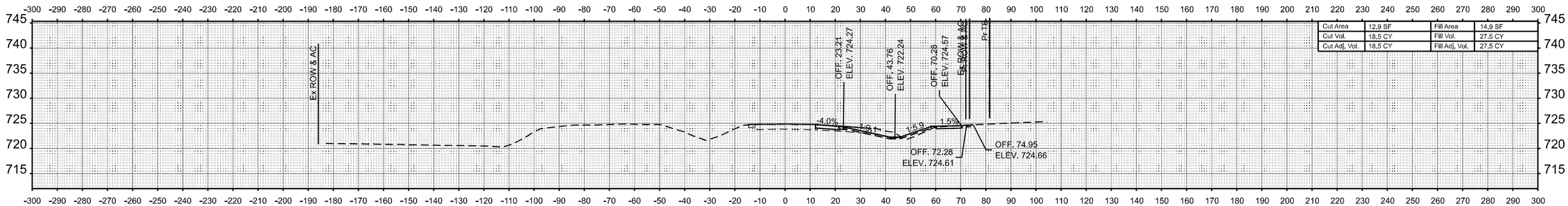

STA 99+00.00

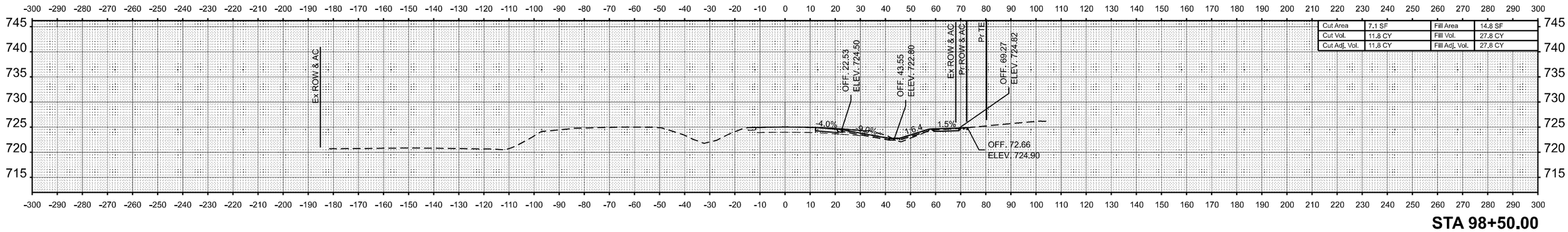

STA 98+50.00

USER NAME = kaleb.hirtzel	DESIGNED -	REVISED -	
	DRAWN -	REVISED -	
	CHECKED -	REVISED -	
PLOT DATE = 8/22/2024	DATE -	REVISED -	

STATE OF ILLINOIS
DEPARTMENT OF TRANSPORTATION

CROSS-SECTIONS
STAGE 3B: EB IL 16

SCALE: 1"=20' | SHEET 7 OF 78 SHEETS | STA. 98+50.00 | TO STA. 99+50.00

F.A.I RTE.	SECTION	COUNTY	TOTAL SHEETS	SHEET NO.
57	(15-22HB-4)BR (15-22)R	COLES	1086	909
		CONTRACT NO. 74435		
	ILLINOIS FED. AID PROJECT			

FINAL SURVEY
NOTE BOOK
NO.
SURVEYED BY
PLOTTED DATE
TEMPLATE
AREAS
AREAS CHECKED

ORIGINAL SURVEY
NOTE BOOK
NO.
SURVEYED BY
PLOTTED DATE
TEMPLATE
AREAS
AREAS CHECKED

MODEL: EB IL 18 - 98+50.00 [Sheet]
FILE NAME: c:\pw_work\pwidot\hirtzelkl\d0852852\D774435-sheets-CrossSections-Stage3B.dgn

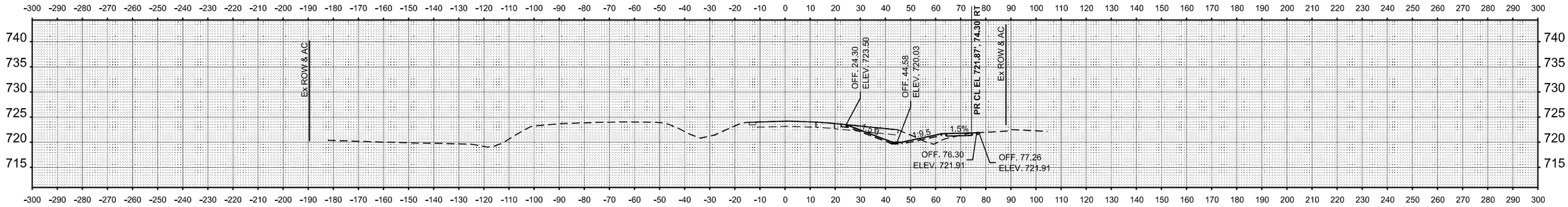

STA 101+00.00

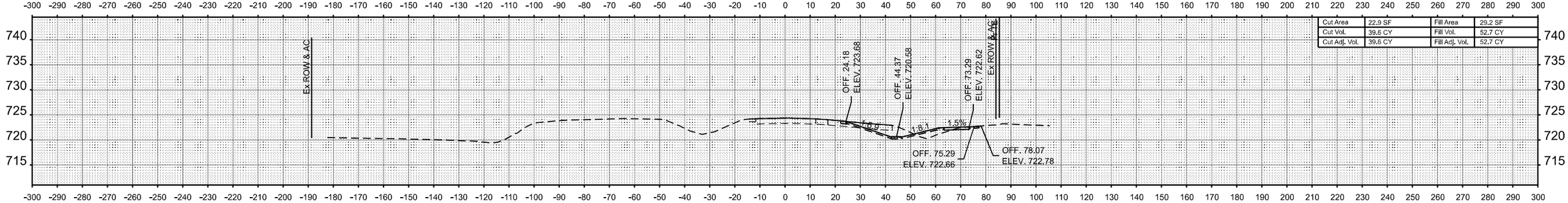

STA 100+50.00

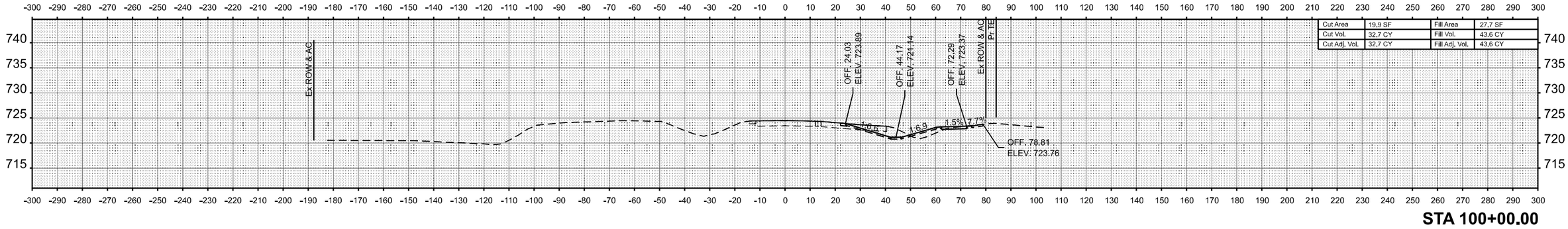

STA 100+00.00

USER NAME = kaleb.hirtzel	DESIGNED -	REVISED -	
	DRAWN -	REVISED -	
	CHECKED -	REVISED -	
PLOT DATE = 8/22/2024	DATE -	REVISED -	

STATE OF ILLINOIS
DEPARTMENT OF TRANSPORTATION

CROSS-SECTIONS
STAGE 3B: EB IL 16

SCALE: 1"=20' | SHEET 8 OF 78 SHEETS | STA. 100+00.00 | TO STA. 101+00.00

F.A.I RTE.	SECTION	COUNTY	TOTAL SHEETS	SHEET NO.
57	(15-22HB-4)BR (15-22)R	COLES	1086	910
		CONTRACT NO. 74435		
	ILLINOIS FED. AID PROJECT			

FINAL SURVEY | NOTE BOOK | NO. | SURVEYED | PLOTTED | TEMPLATE | AREAS | AREAS CHECKED | BY | DATE

ORIGINAL SURVEY | NOTE BOOK | NO. | SURVEYED | PLOTTED | TEMPLATE | AREAS | AREAS CHECKED | BY | DATE

MODEL: EB IL 18 - 100+00.00 |Sheet|
FILE NAME: c:\pw_work\pwidot\hirtzelkd\d0852852\D774435-sheets-CrossSections-Stage3B.dgn

FINAL SURVEY		BY	DATE
NOTE BOOK	SURVEYED		
NO.	PLOTTED		
	TEMPLATE		
	AREAS		
	AREAS CHECKED		

ORIGINAL SURVEY		BY	DATE
NOTE BOOK	SURVEYED		
NO.	PLOTTED		
	TEMPLATE		
	AREAS		
	AREAS CHECKED		

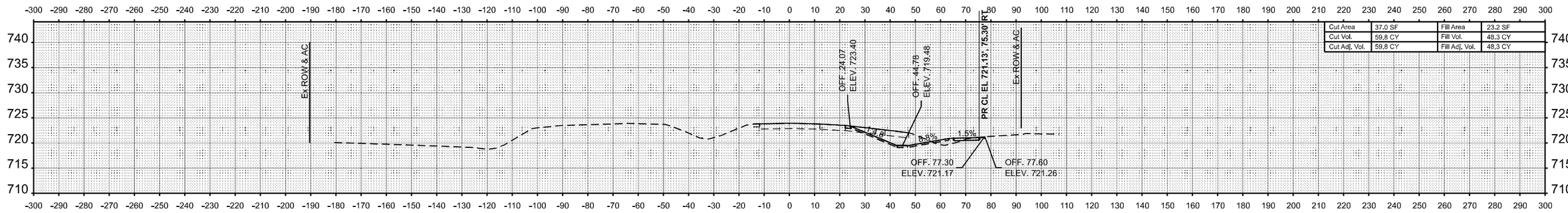

STA 101+50.00

MODEL: EB IL 18 - 101+50.00 [Sheet]
FILE NAME: c:\pw_work\pwidot\hirtzelkl\d0852852\D774435-sheets-CrossSections-Stage3B.dgn

USER NAME = kaleb.hirtzel	DESIGNED -	REVISED -	
	DRAWN -	REVISED -	
	CHECKED -	REVISED -	
PLOT DATE = 8/22/2024	DATE -	REVISED -	

STATE OF ILLINOIS
DEPARTMENT OF TRANSPORTATION

CROSS-SECTIONS
STAGE 3B: EB IL 16

SCALE: 1"=20' | SHEET 9 OF 78 SHEETS | STA. 101+50.00 | TO STA. 101+50.00

F.A.I RTE.	SECTION	COUNTY	TOTAL SHEETS	SHEET NO.
57	(15-22HB-4)BR (15-22)R	COLES	1086	911
		CONTRACT NO. 74435		
	ILLINOIS	FED. AID PROJECT		

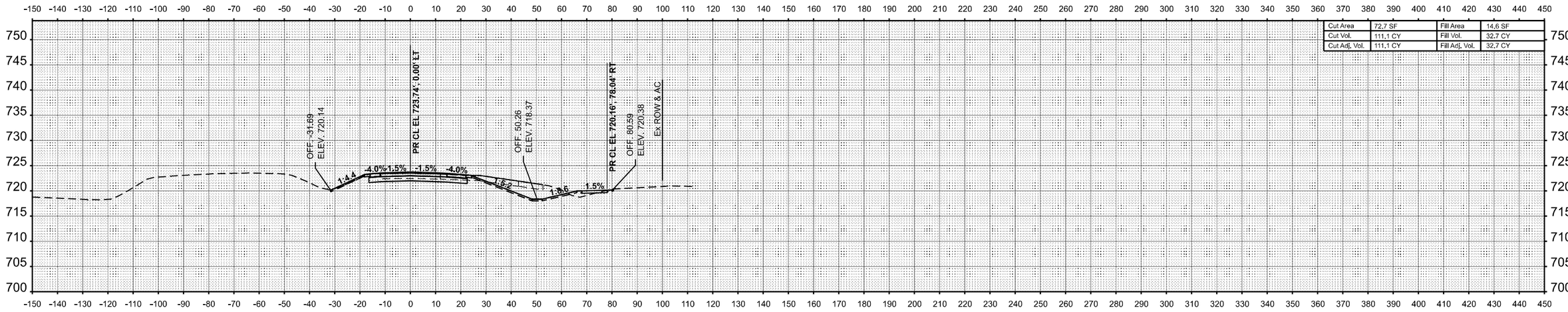

Cut Area	72.7 SF	Fill Area	14.6 SF
Cut Vol.	111.1 CY	Fill Vol.	32.7 CY
Cut Adj. Vol.	111.1 CY	Fill Adj. Vol.	32.7 CY

STA 102+50.00

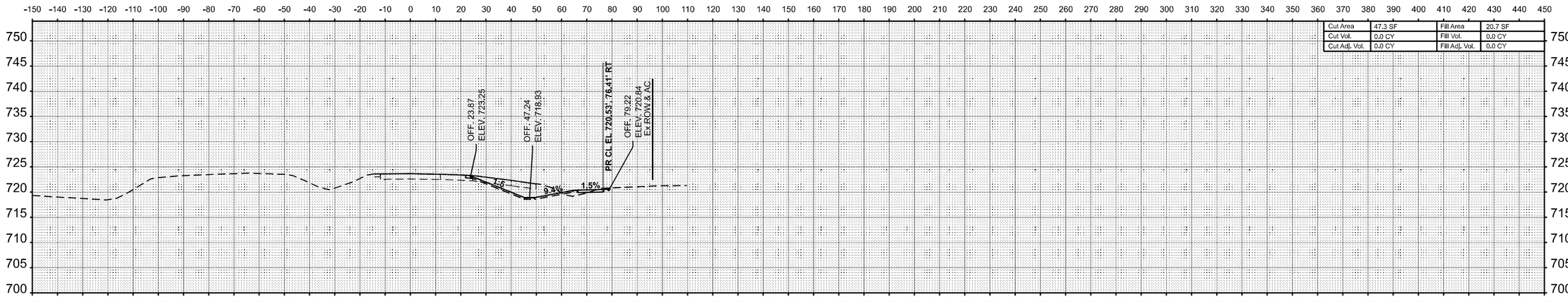

Cut Area	47.3 SF	Fill Area	20.7 SF
Cut Vol.	0.0 CY	Fill Vol.	0.0 CY
Cut Adj. Vol.	0.0 CY	Fill Adj. Vol.	0.0 CY

STA 102+00.00

FINAL SURVEY — SURVEYED — PLOTTED — TEMPLATE — AREAS — AREAS CHECKED — NOTE BOOK — NO. — BY — DATE

ORIGINAL SURVEY — SURVEYED — PLOTTED — TEMPLATE — AREAS — AREAS CHECKED — NOTE BOOK — NO. — BY — DATE

MODEL: EB IL 17 - 102+00.00 [Sheet]
FILE NAME: c:\pw_work\pwidot\hirtzelkd\d0852852\D77443S-sheets-CrossSections-Stage3B.dgn

USER NAME = kaleb.hirtzel	DESIGNED -	REVISED -
	DRAWN -	REVISED -
PLOT SCALE = 0.16666633 ' / In.	CHECKED -	REVISED -
PLOT DATE = 8/22/2024	DATE -	REVISED -

STATE OF ILLINOIS
DEPARTMENT OF TRANSPORTATION

CROSS-SECTIONS
STAGE 3B: EB IL 16

SCALE: 1"=20' | SHEET 10 OF 78 SHEETS | STA. 102+00.00 | TO STA. 102+50.00

F.A.I RTE.	SECTION	COUNTY	TOTAL SHEETS	SHEET NO.
57	(15-22HB-4)BR (15-22)R	COLES	1086	912
		CONTRACT NO. 74435		
	ILLINOIS	FED. AID PROJECT		

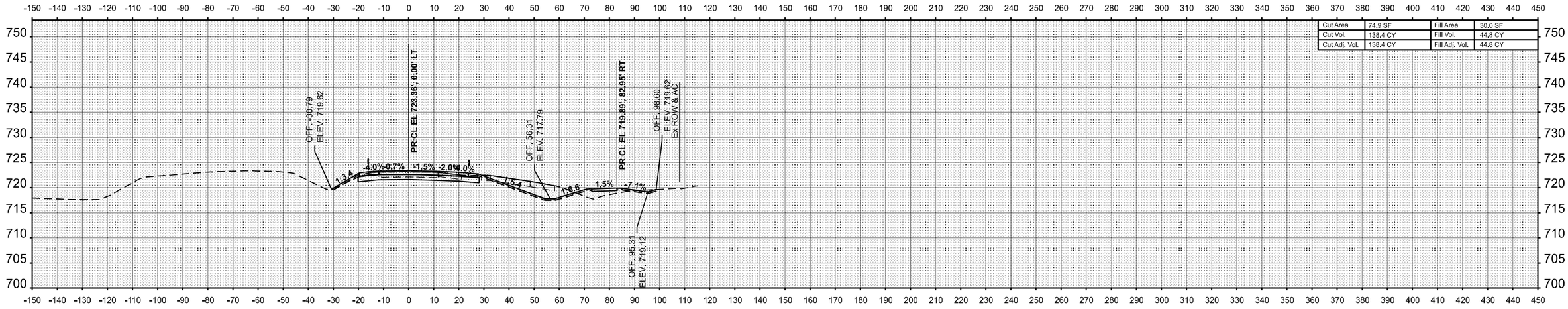

Cut Area	74.9 SF	Fill Area	30.0 SF
Cut Vol.	138.4 CY	Fill Vol.	44.8 CY
Cut Adj. Vol.	138.4 CY	Fill Adj. Vol.	44.8 CY

STA 103+50.00

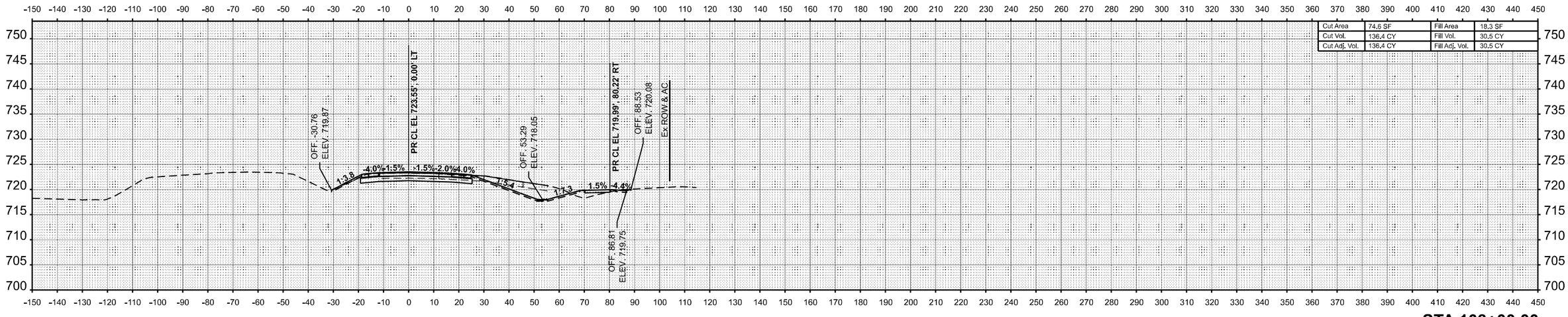

Cut Area	74.6 SF	Fill Area	18.3 SF
Cut Vol.	136.4 CY	Fill Vol.	30.5 CY
Cut Adj. Vol.	136.4 CY	Fill Adj. Vol.	30.5 CY

STA 103+00.00

USER NAME = kaleb.hirtzel	DESIGNED -	REVISED -
	DRAWN -	REVISED -
PLOT SCALE = 0.16666633 ' / In.	CHECKED -	REVISED -
PLOT DATE = 8/22/2024	DATE -	REVISED -

STATE OF ILLINOIS
DEPARTMENT OF TRANSPORTATION

CROSS-SECTIONS
STAGE 3B: EB IL 16

SCALE: 1"=20' | SHEET 11 OF 78 SHEETS | STA. 103+00.00 | TO STA. 103+50.00

F.A.I RTE.	SECTION	COUNTY	TOTAL SHEETS	SHEET NO.
57	(15-22HB-4)BR (15-22)R	COLES	1086	913
		CONTRACT NO. 74435		
	ILLINOIS FED. AID PROJECT			

FINAL SURVEY | NO'TE BOOK | NO. | SURVEYED | PLOTTED | TEMPLATE | AREAS | AREAS CHECKED | BY | DATE

ORIGINAL SURVEY | NOTE BOOK | NO. | SURVEYED | PLOTTED | TEMPLATE | AREAS | AREAS CHECKED | BY | DATE

MODEL: EB IL 17 - 103+00.00 [Sheet]
FILE NAME: C:\pw_work\pwidot\hirtzelkltd\d852852\D774435-sheets-CrossSections-Stage3B.dgn

FINAL SURVEY		BY	DATE
	SURVEYED		
	PLOTTED		
NOTE BOOK	TEMPLATE		
	AREAS		
NO.	AREAS CHECKED		

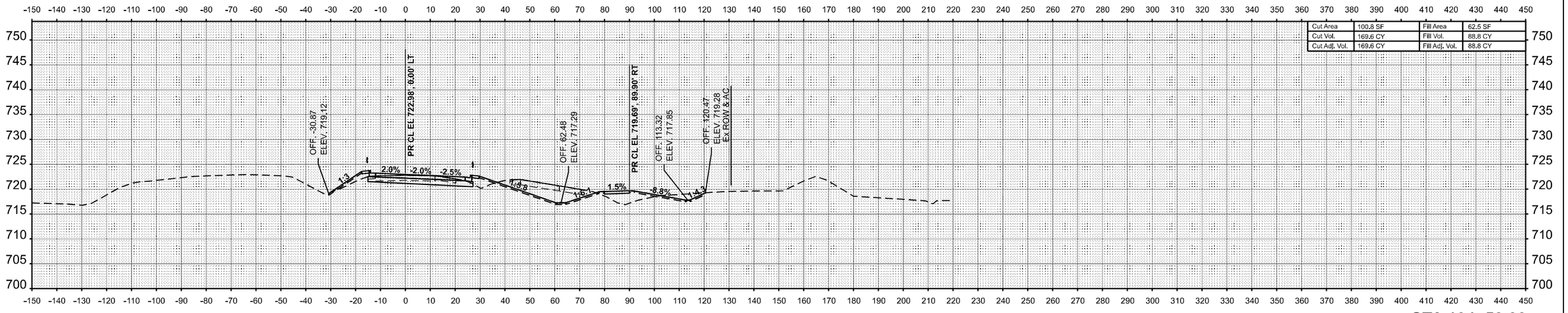

STA 104+50.00

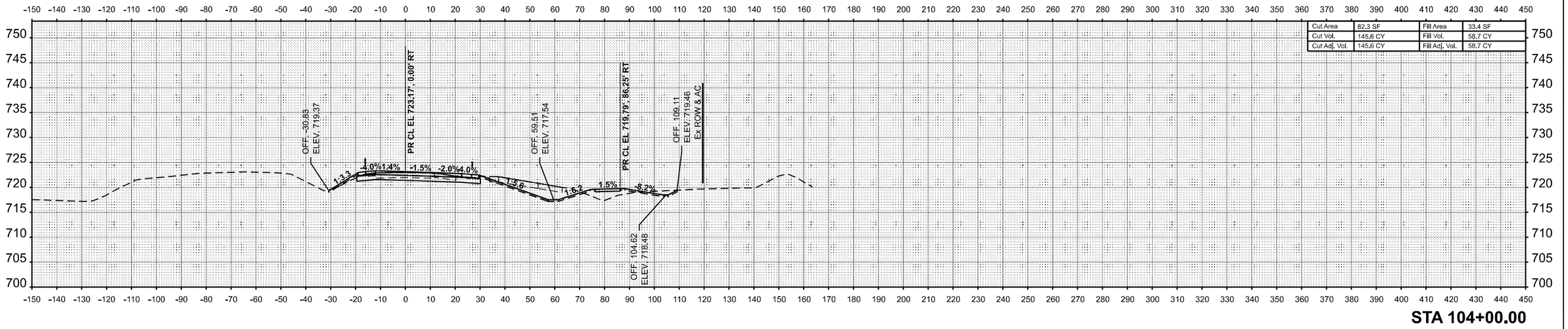

STA 104+00.00

FINAL SURVEY		BY	DATE
	SURVEYED		
	PLOTTED		
NOTE BOOK	TEMPLATE		
	AREAS		
NO.	AREAS CHECKED		

MODEL: EB IL 17 - 104+00.00 [Sheet]
FILE NAME: c:\pw_work\pwdot\hirtzelkl\d0852852\D774435-sheets-CrossSections-Stage3B.dgn

USER NAME = kaleb.hirtzel	DESIGNED -	REVISED -	
	DRAWN -	REVISED -	
PLOT SCALE = 0.16666633 ' / In.	CHECKED -	REVISED -	
PLOT DATE = 8/22/2024	DATE -	REVISED -	

STATE OF ILLINOIS
DEPARTMENT OF TRANSPORTATION

CROSS-SECTIONS
STAGE 3B: EB IL 16

SCALE: 1"=20' | SHEET 12 OF 78 SHEETS | STA. 104+00.00 | TO STA. 104+50.00

F.A.I RTE.	SECTION	COUNTY	TOTAL SHEETS	SHEET NO.
57	(15-22HB-4)BR (15-22)R	COLES	1086	914
		CONTRACT NO. 74435		
	ILLINOIS FED. AID PROJECT			

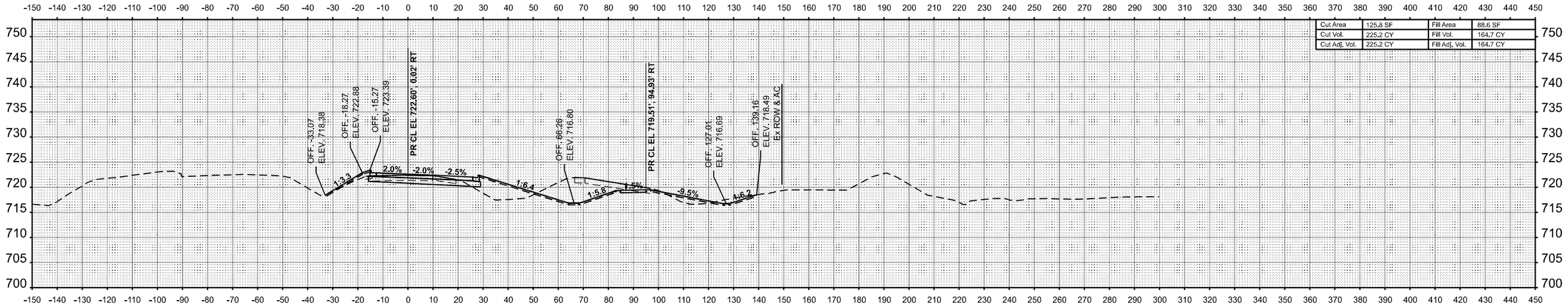

STA 105+50.00

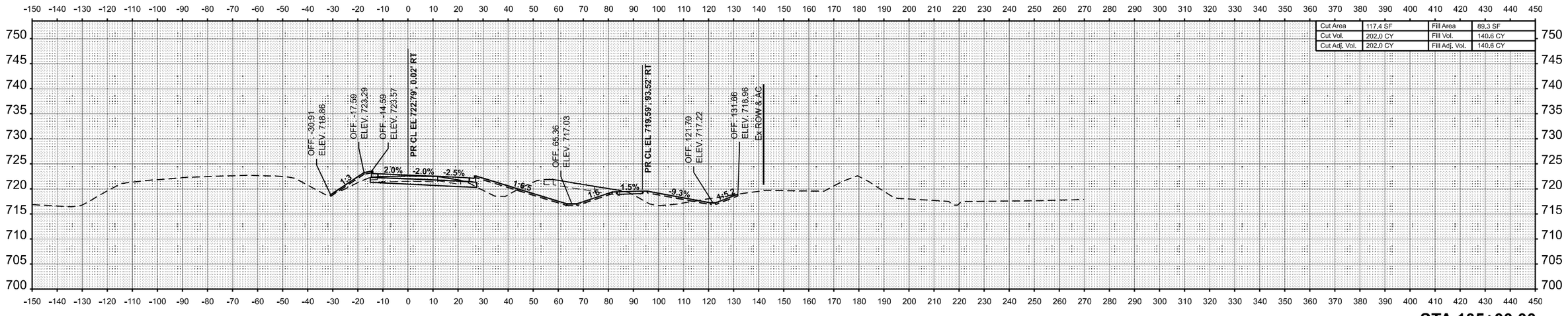

STA 105+00.00

USER NAME = kaleb.hirtzel	DESIGNED -	REVISED -	
	DRAWN -	REVISED -	
PLOT SCALE = 0.16666633 ' / In.	CHECKED -	REVISED -	
PLOT DATE = 8/22/2024	DATE -	REVISED -	

STATE OF ILLINOIS
DEPARTMENT OF TRANSPORTATION

CROSS-SECTIONS
STAGE 3B: EB IL 16

SCALE: 1"=20' | SHEET 13 OF 78 SHEETS | STA. 105+00.00 | TO STA. 105+50.00

F.A.I RTE.	SECTION	COUNTY	TOTAL SHEETS	SHEET NO.
57	(15-22HB-4)BR (15-22)R	COLES	1086	915
		CONTRACT NO. 74435		
	ILLINOIS FED. AID PROJECT			

FINAL SURVEY — NOTE BOOK — NO. — SURVEYED — PLOTTED — TEMPLATE — AREAS — AREAS CHECKED — BY — DATE

ORIGINAL SURVEY — NOTE BOOK — NO. — SURVEYED — PLOTTED — TEMPLATE — AREAS — AREAS CHECKED — BY — DATE

MODEL: EB IL 17 - 105+00.00 [Sheet]
FILE NAME: C:\pw_work\pwidot\hirtzelkltd\d852852\D774435-sheets-CrossSections-Stage3B.dgn

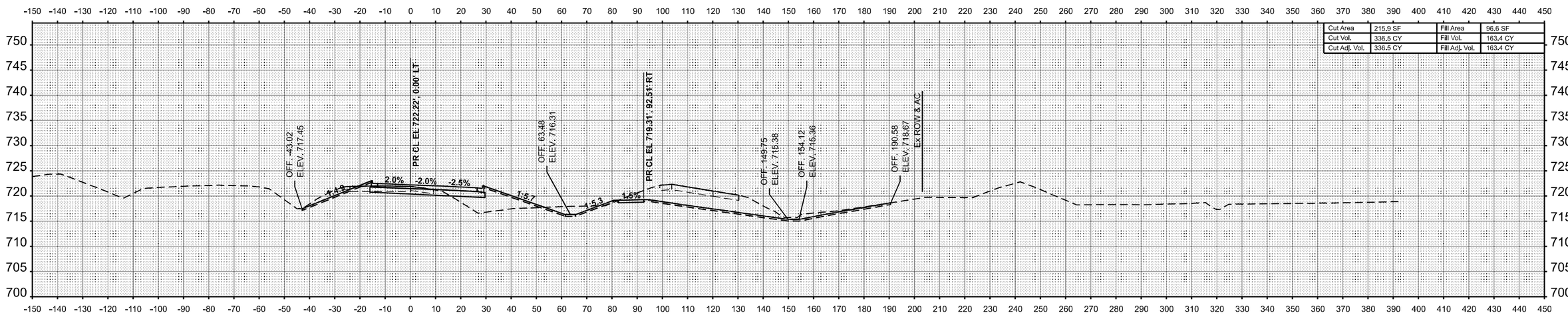

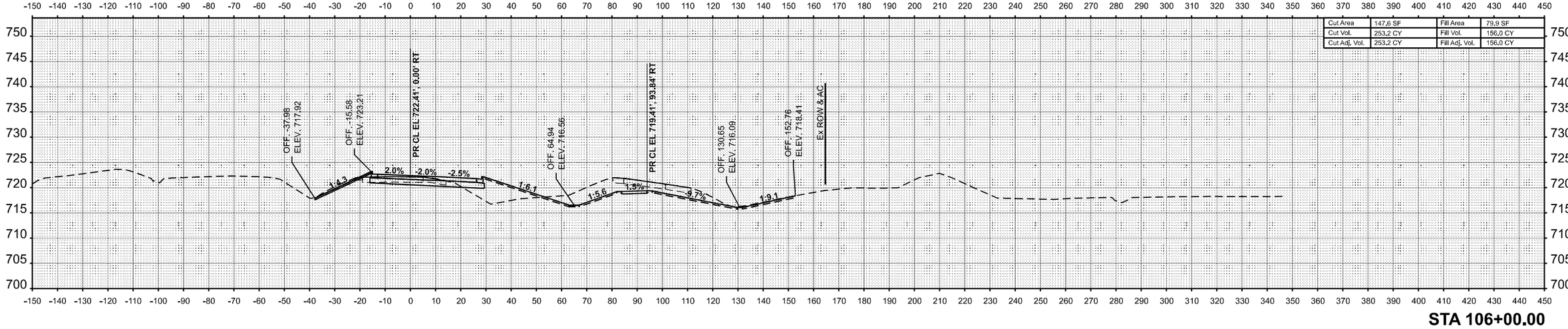

USER NAME = kaleb.hirtzel	DESIGNED -	REVISED -	
	DRAWN -	REVISED -	
PLOT SCALE = 0.16666633 ' / In.	CHECKED -	REVISED -	
PLOT DATE = 8/22/2024	DATE -	REVISED -	

STATE OF ILLINOIS
DEPARTMENT OF TRANSPORTATION

CROSS-SECTIONS
STAGE 3B: EB IL 16

SCALE: 1"=20' | SHEET 14 OF 78 SHEETS | STA. 106+00.00 | TO STA. 106+50.00

F.A.I RTE.	SECTION	COUNTY	TOTAL SHEETS	SHEET NO.
57	(15-22HB-4)BR (15-22)R	COLES	1086	916
		CONTRACT NO. 74435		
		ILLINOIS	FED. AID PROJECT	

FINAL SURVEY | NOTE BOOK | NO. | SURVEYED | PLOTTED | TEMPLATE | AREAS | AREAS CHECKED | BY | DATE

ORIGINAL SURVEY | NOTE BOOK | NO. | SURVEYED | PLOTTED | TEMPLATE | AREAS | AREAS CHECKED | BY | DATE

MODEL: EB IL 17 - 106+00.00 [Sheet]
FILE NAME: c:\pw_work\pwdot\hirtzelkd\d0852852\D7774435-sheets-CrossSections-Stage3B.dgn

FINAL SURVEY	BY	DATE
SURVEYED		
PLOTTED		
TEMPLATE		
AREAS		
AREAS CHECKED		
NOTE BOOK		
NO.		

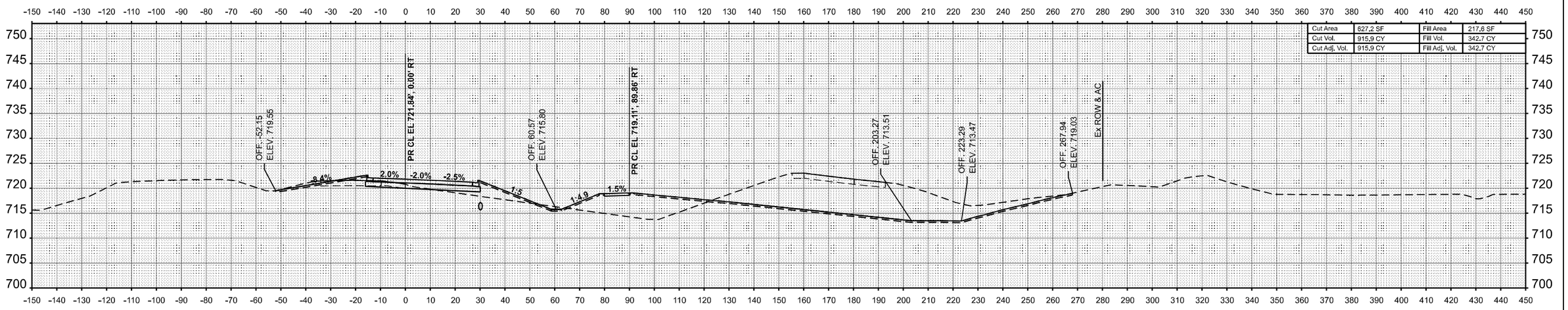

STA 107+50.00

ORIGINAL SURVEY	BY	DATE
SURVEYED		
PLOTTED		
TEMPLATE		
AREAS		
AREAS CHECKED		
NOTE BOOK		
NO.		

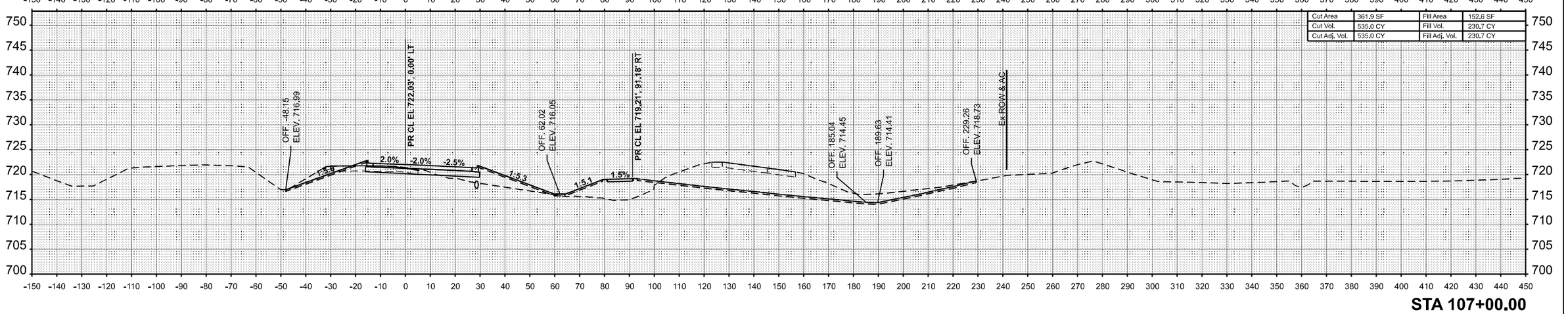

STA 107+00.00

MODEL: EB IL 17 - 107+00.00 [Sheet]
FILE NAME: c:\pw_work\pwidot\hirtzelkl\d08528521D774435-sheets-CrossSections-Stage3B.dgn

USER NAME = kaleb.hirtzel	DESIGNED -	REVISED -
	DRAWN -	REVISED -
PLOT SCALE = 0.16666633 ' / in.	CHECKED -	REVISED -
PLOT DATE = 8/22/2024	DATE -	REVISED -

STATE OF ILLINOIS
DEPARTMENT OF TRANSPORTATION

CROSS-SECTIONS
STAGE 3B: EB IL 16

SCALE: 1"=20' | SHEET 15 OF 78 SHEETS | STA. 107+00.00 | TO STA. 107+50.00

F.A.I RTE.	SECTION	COUNTY	TOTAL SHEETS	SHEET NO.
57	(15-22HB-4)BR (15-22)R	COLES	1086	917
		CONTRACT NO. 74435		
	ILLINOIS	FED. AID PROJECT		

FINAL SURVEY	NOTE BOOK	NO.

	BY	DATE
SURVEYED		
PLOTTED		
TEMPLATE		
AREAS		
AREAS CHECKED		

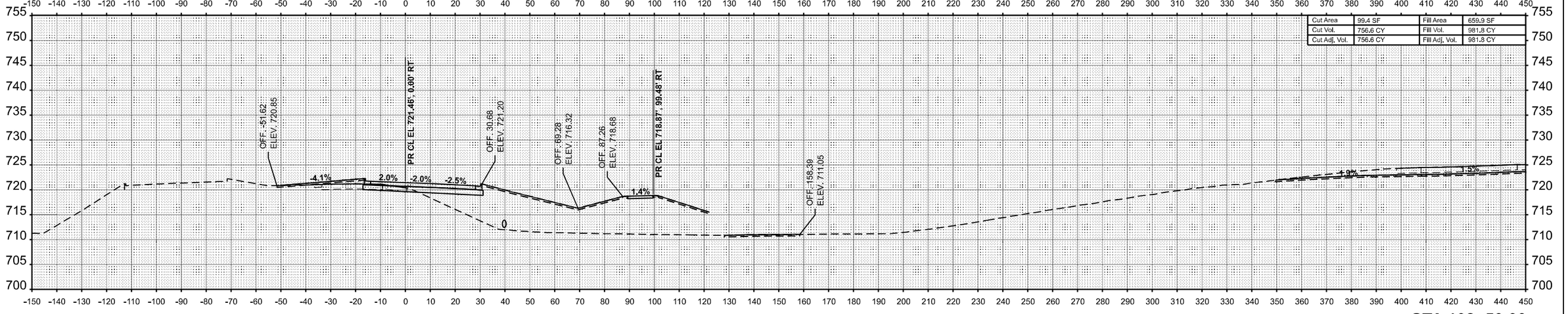

STA 108+50.00

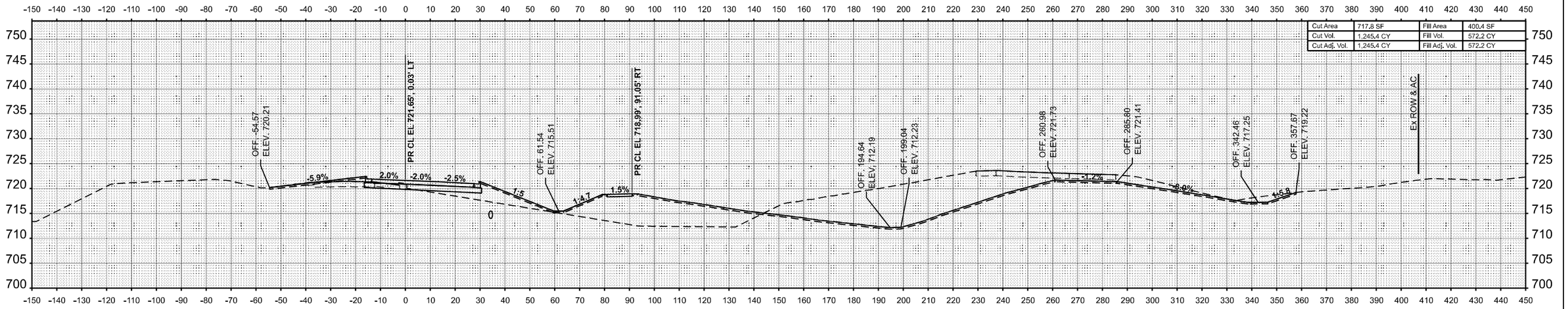

STA 108+00.00

USER NAME = kaleb.hirtzel	DESIGNED -	REVISED -	
	DRAWN -	REVISED -	
PLOT SCALE = 0.16666633 ' / In.	CHECKED -	REVISED -	
PLOT DATE = 8/22/2024	DATE -	REVISED -	

STATE OF ILLINOIS
DEPARTMENT OF TRANSPORTATION

CROSS-SECTIONS
STAGE 3B: EB IL 16

SCALE: 1"=20' | SHEET 16 OF 78 SHEETS | STA. 108+00.00 | TO STA. 108+50.00

F.A.I RTE.	SECTION	COUNTY	TOTAL SHEETS	SHEET NO.
57	(15-22HB-4)BR (15-22)R	COLES	1086	918
		CONTRACT NO. 74435		
	ILLINOIS	FED. AID PROJECT		

MODEL: EB IL 17 - 108+00.00 [Sheet]
FILE NAME: c:\pw_work\pwidot\hirtzelkl\d08528521D774435-sheets-CrossSections-Stage3B.dgn

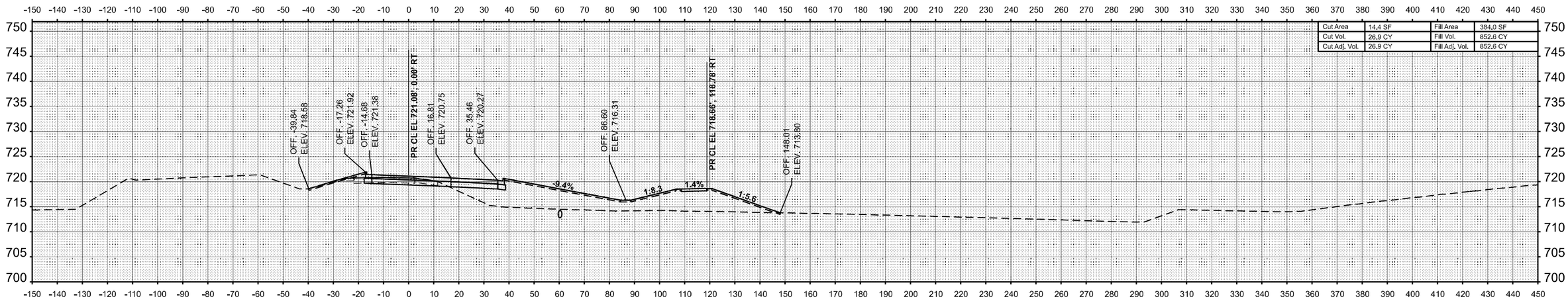

STA 109+50.00

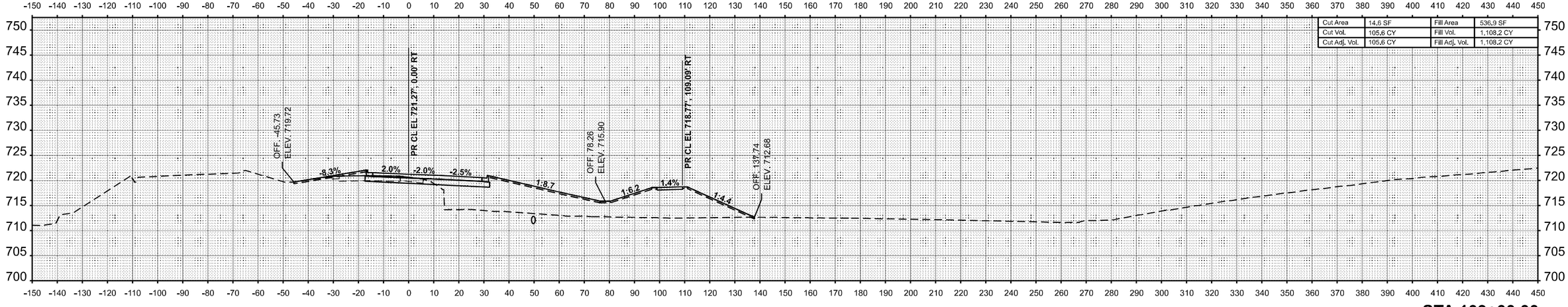

STA 109+00.00

USER NAME = kaleb.hirtzel	DESIGNED -	REVISED -	**STATE OF ILLINOIS** **DEPARTMENT OF TRANSPORTATION**
	DRAWN -	REVISED -	
PLOT SCALE = 0.16666633 ' / In.	CHECKED -	REVISED -	
PLOT DATE = 8/22/2024	DATE -	REVISED -	

CROSS-SECTIONS
STAGE 3B: EB IL 16

SCALE: 1"=20' | SHEET 17 OF 78 SHEETS | STA. 109+00.00 | TO STA. 109+50.00

F.A.I RTE.	SECTION	COUNTY	TOTAL SHEETS	SHEET NO.
57	(15-22HB-4)BR (15-22)R	COLES	1086	919
		CONTRACT NO. 74435		
		ILLINOIS	FED. AID PROJECT	

FINAL SURVEY — NO'TE BOOK — NO.
SURVEYED — PLOTTED — TEMPLATE — AREAS — AREAS CHECKED — BY — DATE

ORIGINAL SURVEY — NO'TE BOOK — NO.
SURVEYED — PLOTTED — TEMPLATE — AREAS — AREAS CHECKED — BY — DATE

MODEL: EB IL 17 - 109+00.00 [Sheet]
FILE NAME: c:\pw_work\pwidot\hirtzelkd\d0852852\D7774435-sheets-CrossSections-Stage3B.dgn

FINAL SURVEY	BY	DATE
SURVEYED		
PLOTTED		
TEMPLATE		
AREAS		
AREAS CHECKED		
NOTE BOOK		
NO.		

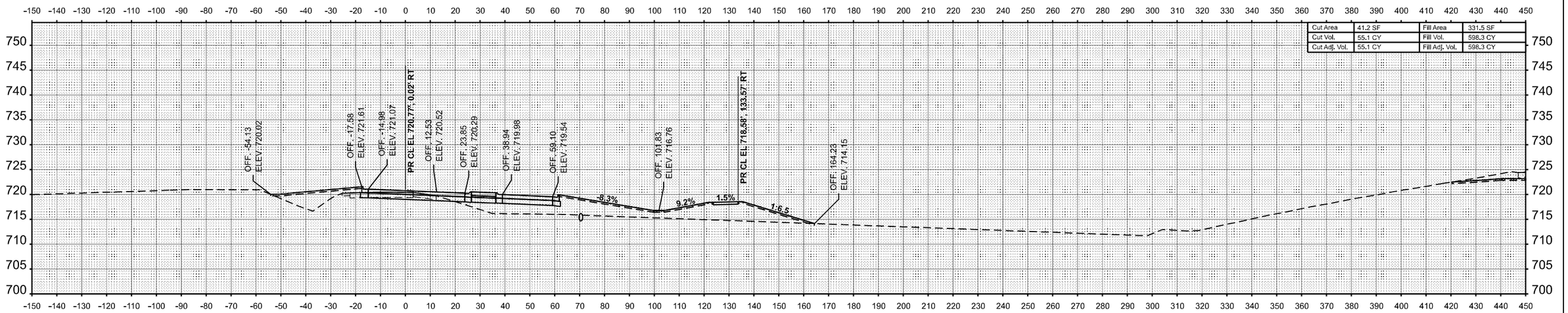

STA 110+50.00

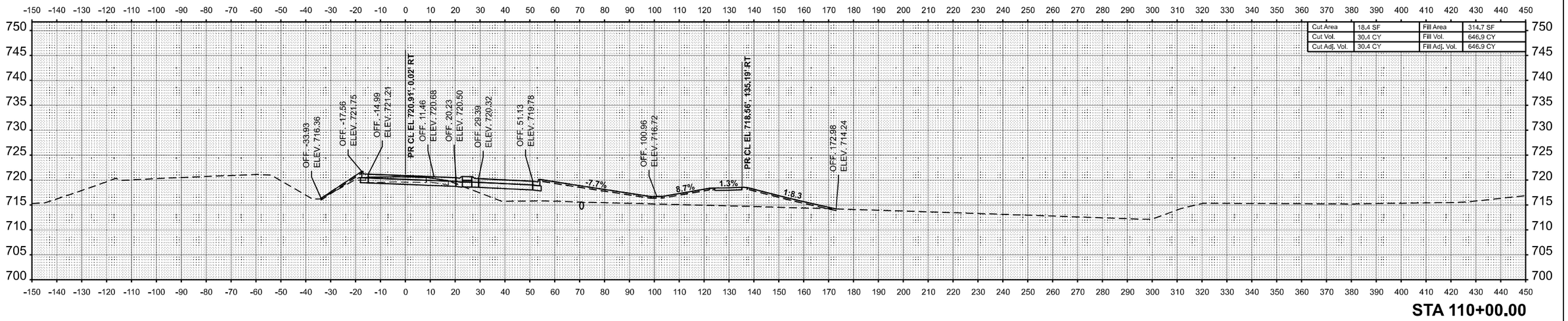

STA 110+00.00

ORIGINAL SURVEY	BY	DATE
SURVEYED		
PLOTTED		
TEMPLATE		
AREAS		
AREAS CHECKED		
NOTE BOOK		
NO.		

MODEL: EB IL 17 - 110+00.00 [Sheet]
FILE NAME: c:\pw_work\pwidot\hintzelkl\d0852862\D774435-sheets-CrossSections-Stage3B.dgn

USER NAME = kaleb.hintzel	DESIGNED -	REVISED -	
	DRAWN -	REVISED -	
PLOT SCALE = 0.16666633 ' / in.	CHECKED -	REVISED -	
PLOT DATE = 8/22/2024	DATE -	REVISED -	

STATE OF ILLINOIS
DEPARTMENT OF TRANSPORTATION

CROSS-SECTIONS
STAGE 3B: EB IL 16

SCALE: 1"=20' | SHEET 18 OF 78 SHEETS | STA. 110+00.00 | TO STA. 110+50.00

F.A.I RTE.	SECTION	COUNTY	TOTAL SHEETS	SHEET NO.
57	(15-22HB-4)BR (15-22)R	COLES	1086	920
		CONTRACT NO. 74435		
	ILLINOIS FED. AID PROJECT			

FINAL SURVEY	BY	DATE
SURVEYED		
PLOTTED		
TEMPLATE		
AREAS		
AREAS CHECKED		
NOTE BOOK		
NO.		

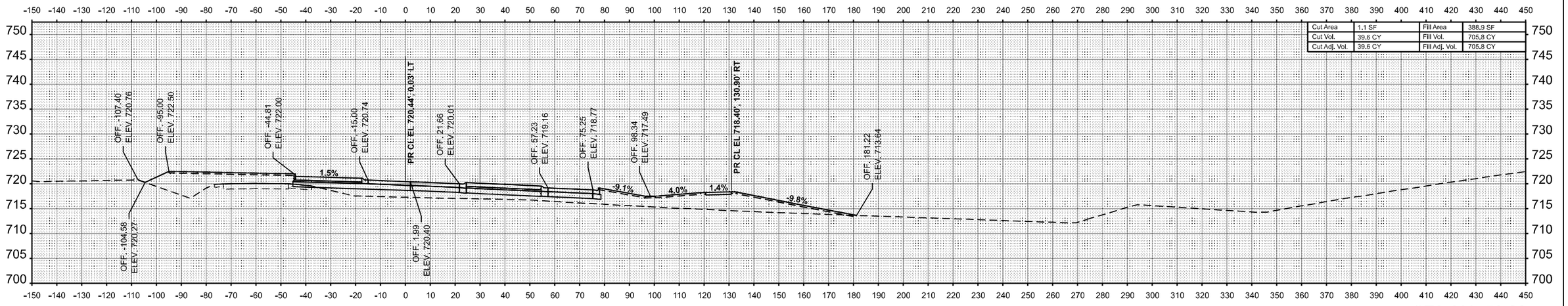

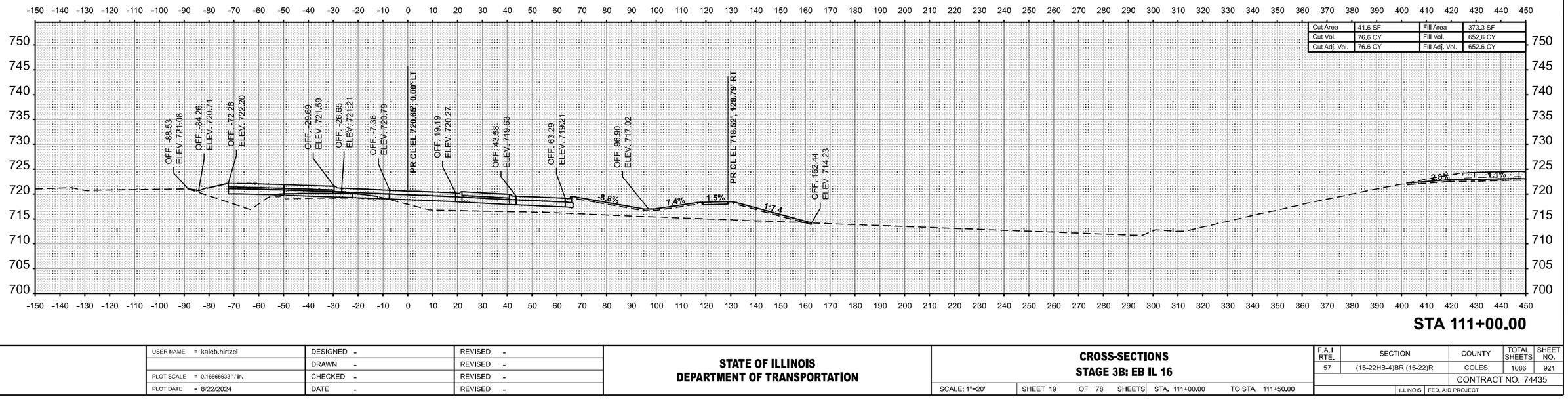

ORIGINAL SURVEY	BY	DATE
SURVEYED		
PLOTTED		
TEMPLATE		
AREAS		
AREAS CHECKED		
NOTE BOOK		
NO.		

MODEL: EB IL 17 - 111+00.00 [Sheet]
FILE NAME: c:\pw_work\pwidot\hirtzelkl\d0852852\D774435-sheets-CrossSections-Stage3B.dgn

USER NAME = kaleb.hirtzel	DESIGNED -	REVISED -
	DRAWN -	REVISED -
PLOT SCALE = 0.16666633 ' / in.	CHECKED -	REVISED -
PLOT DATE = 8/22/2024	DATE -	REVISED -

STATE OF ILLINOIS
DEPARTMENT OF TRANSPORTATION

CROSS-SECTIONS
STAGE 3B: EB IL 16

SCALE: 1"=20' | SHEET 19 OF 78 SHEETS | STA. 111+00.00 | TO STA. 111+50.00

F.A.I RTE.	SECTION	COUNTY	TOTAL SHEETS	SHEET NO.
57	(15-22HB-4)BR (15-22)R	COLES	1086	921
		CONTRACT NO. 74435		
		ILLINOIS	FED. AID PROJECT	

FINAL SURVEY	BY	DATE
SURVEYED		
PLOTTED		
TEMPLATE		
NOTE BOOK		
AREAS		
NO.	AREAS CHECKED	

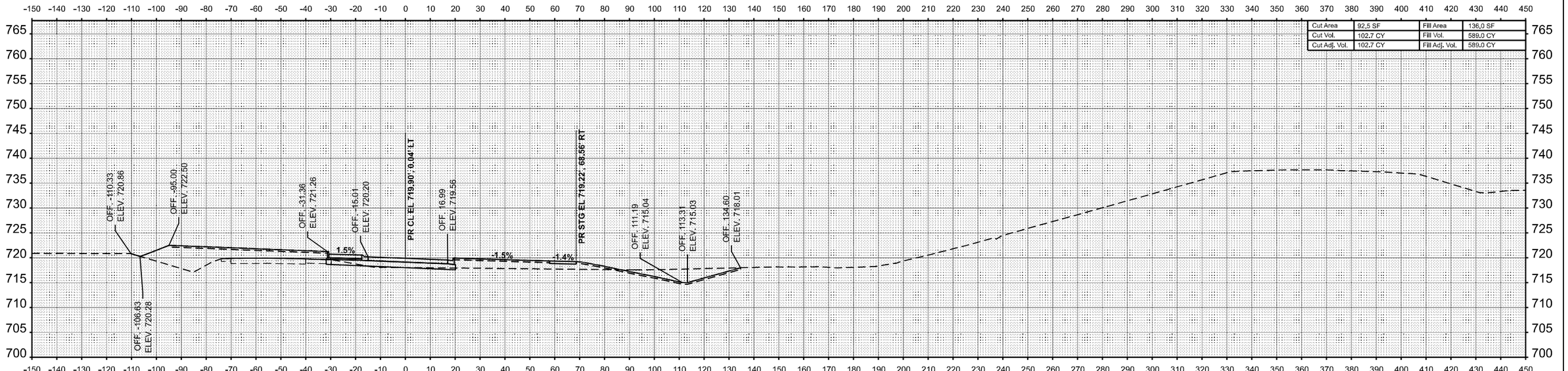

STA 112+50.00

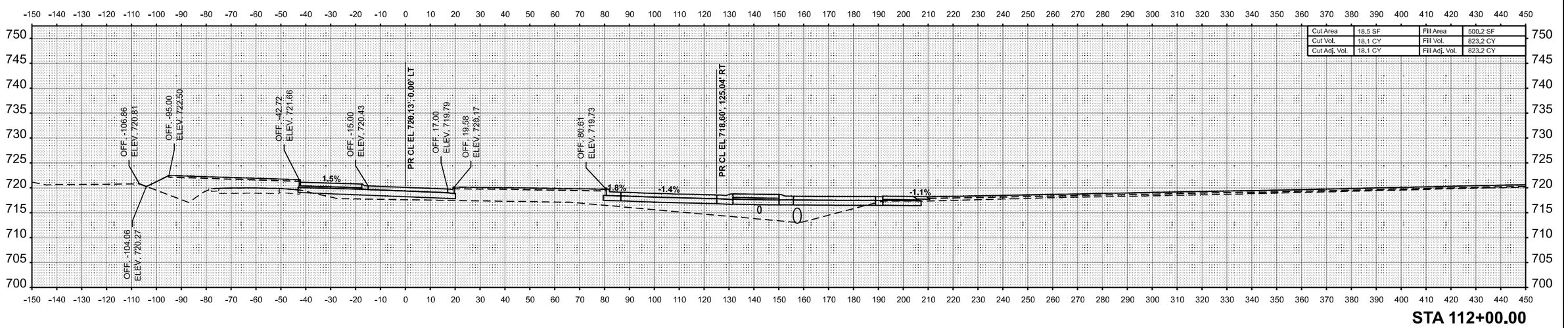

STA 112+00.00

ORIGINAL SURVEY	BY	DATE
SURVEYED		
PLOTTED		
TEMPLATE		
NOTE BOOK		
AREAS		
NO.	AREAS CHECKED	

MODEL: EB IL 17 - 112+00.00 [Sheet]
FILE NAME: c:\pw_work\pwidot\hirtzelkl\d0852852\D774435-sheets-CrossSections-Stage3B.dgn

USER NAME = kaleb.hirtzel	DESIGNED -	REVISED -	
	DRAWN -	REVISED -	
PLOT SCALE = 0.16666633 ' / in.	CHECKED -	REVISED -	
PLOT DATE = 8/22/2024	DATE -	REVISED -	

STATE OF ILLINOIS
DEPARTMENT OF TRANSPORTATION

CROSS-SECTIONS
STAGE 3B: EB IL 16

SCALE: 1"=20' | SHEET 20 OF 78 SHEETS | STA. 112+00.00 | TO STA. 112+50.00

F.A.I RTE.	SECTION	COUNTY	TOTAL SHEETS	SHEET NO.
57	(15-22HB-4)BR (15-22)R	COLES	1086	922
		CONTRACT NO. 74435		
	ILLINOIS FED. AID PROJECT			

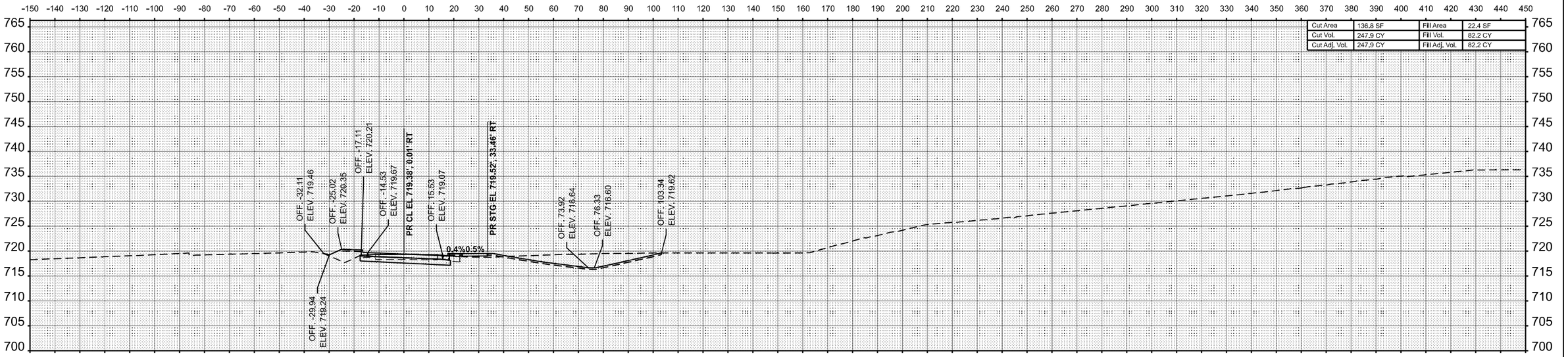

STA 113+50.00

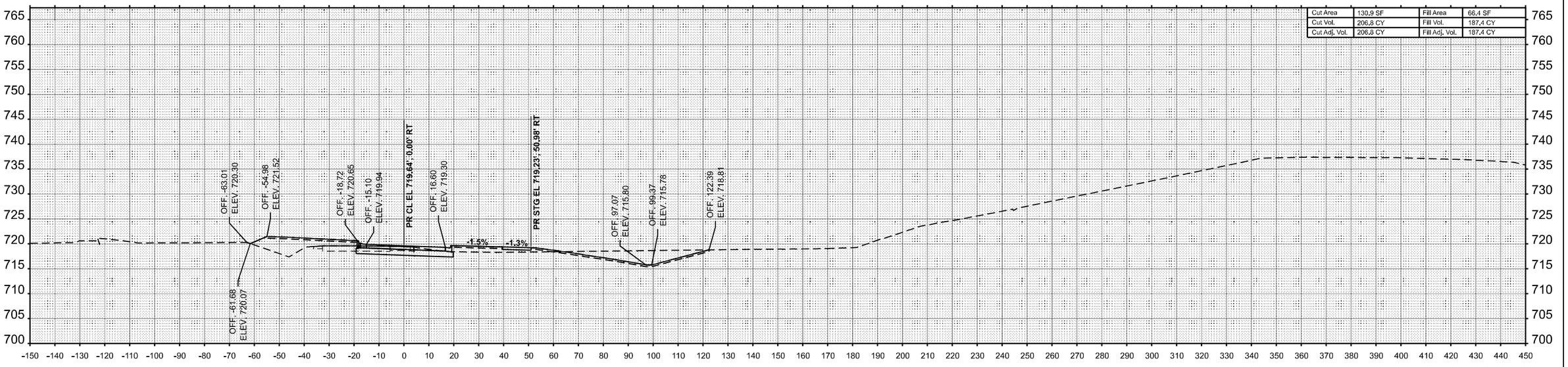

STA 113+00.00

USER NAME = kaleb.hirtzel	DESIGNED -	REVISED -	
	DRAWN -	REVISED -	
PLOT SCALE = 0.16666633 ' / in.	CHECKED -	REVISED -	
PLOT DATE = 8/22/2024	DATE -	REVISED -	

STATE OF ILLINOIS
DEPARTMENT OF TRANSPORTATION

CROSS-SECTIONS
STAGE 3B: EB IL 16

SCALE: 1"=20' | SHEET 21 OF 78 SHEETS | STA. 113+00.00 | TO STA. 113+50.00

F.A.I RTE.	SECTION	COUNTY	TOTAL SHEETS	SHEET NO.
57	(15-22HB-4)BR (15-22)R	COLES	1086	923
		CONTRACT NO. 74435		
		ILLINOIS	FED. AID PROJECT	

FINAL SURVEY | NOTE BOOK | NO. | SURVEYED | PLOTTED | TEMPLATE | AREAS | AREAS CHECKED | BY | DATE

ORIGINAL SURVEY | NOTE BOOK | NO. | SURVEYED | PLOTTED | TEMPLATE | AREAS | AREAS CHECKED | BY | DATE

MODEL: EB IL 17 - 113+00.00 [Sheet]
FILE NAME: c:\pw_work\pwidot\hirtzelkl\d0852852\D774435-sheets-CrossSections-Stage3B.dgn

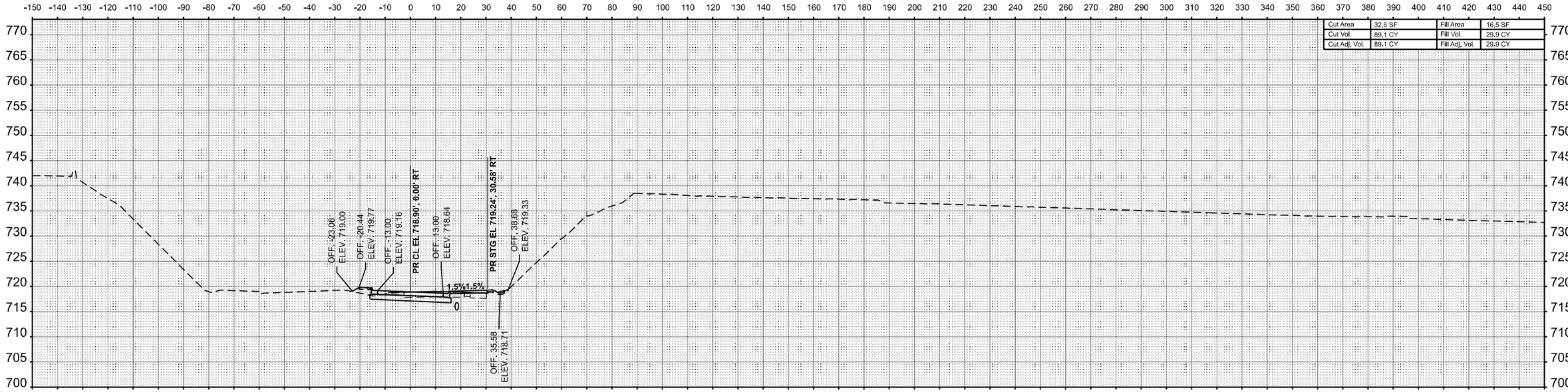

USER NAME = kaleb.hirtzel	DESIGNED -	REVISED -	
	DRAWN -	REVISED -	
PLOT SCALE = 0.16666633 ' / in.	CHECKED -	REVISED -	
PLOT DATE = 8/22/2024	DATE -	REVISED -	

STATE OF ILLINOIS
DEPARTMENT OF TRANSPORTATION

CROSS-SECTIONS
STAGE 3B: EB IL 16

SCALE: 1"=20' | SHEET 22 OF 78 SHEETS | STA. 114+00.00 | TO STA. 114+50.00

F.A.I RTE.	SECTION	COUNTY	TOTAL SHEETS	SHEET NO.
57	(15-22HB-4)BR (15-22)R	COLES	1086	924
		CONTRACT NO. 74435		
	ILLINOIS FED. AID PROJECT			

FINAL SURVEY | NOTE BOOK | NO. | SURVEYED | PLOTTED | TEMPLATE | AREAS | AREAS CHECKED | BY | DATE

ORIGINAL SURVEY | NOTE BOOK | NO. | SURVEYED | PLOTTED | TEMPLATE | AREAS | AREAS CHECKED | BY | DATE

MODEL: EB IL 17 - 114+00.00 [Sheet]
FILE NAME: c:\pw_work\pwidot\hirtzelkld\d0852852\D774435-sheets-CrossSections-Stage3B.dgn

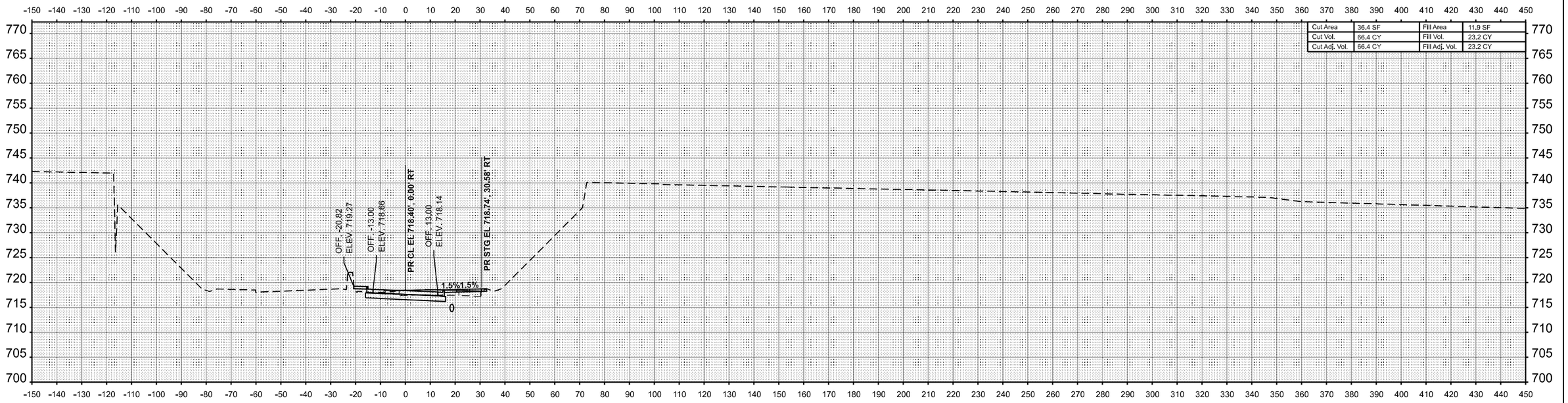

STA 115+50.00

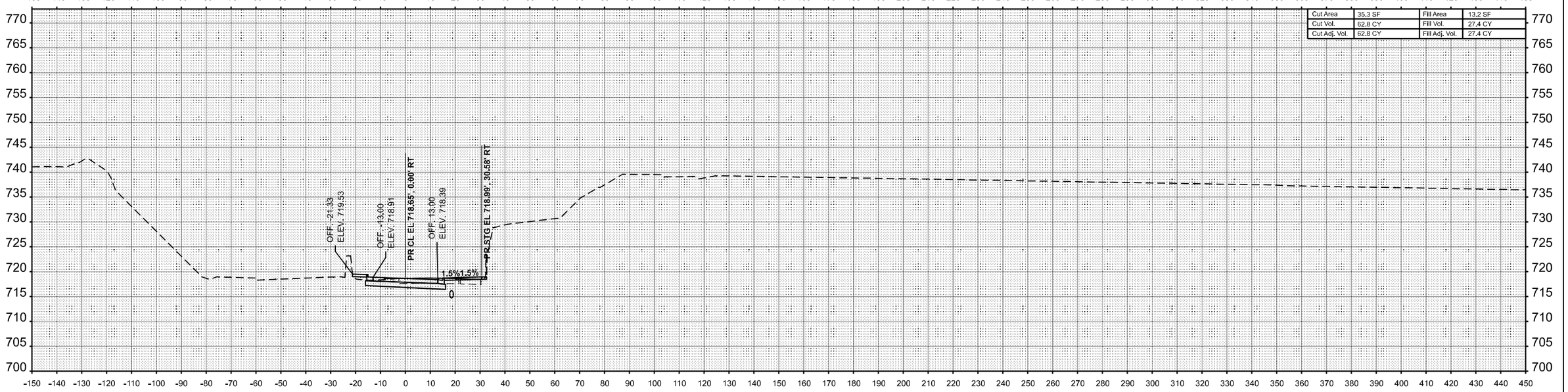

STA 115+00.00

FINAL SURVEY	NOTE BOOK	NO.
ORIGINAL SURVEY	NOTE BOOK	NO.

	BY	DATE
SURVEYED		
PLOTTED		
TEMPLATE		
AREAS		
AREAS CHECKED		

MODEL: EB IL 17 - 115+00.00 [Sheet]
FILE NAME: c:\pw_work\pwidot\hirtzelkl\d0852852\D774435-sheets-CrossSections-Stage3B.dgn

USER NAME = kaleb.hirtzel	DESIGNED -	REVISED -	
	DRAWN -	REVISED -	
PLOT SCALE = 0.16666633 ' / in.	CHECKED -	REVISED -	
PLOT DATE = 8/22/2024	DATE -	REVISED -	

STATE OF ILLINOIS
DEPARTMENT OF TRANSPORTATION

CROSS-SECTIONS
STAGE 3B: EB IL 16

SCALE: 1"=20' | SHEET 23 OF 78 SHEETS | STA. 115+00.00 | TO STA. 115+50.00

F.A.I RTE.	SECTION	COUNTY	TOTAL SHEETS	SHEET NO.
57	(15-22HB-4)BR (15-22)R	COLES	1086	925

CONTRACT NO. 74435

ILLINOIS | FED. AID PROJECT

FINAL SURVEY	BY	DATE
SURVEYED		
PLOTTED		
TEMPLATE		
AREAS		
AREAS CHECKED		
NOTE BOOK		
NO.		

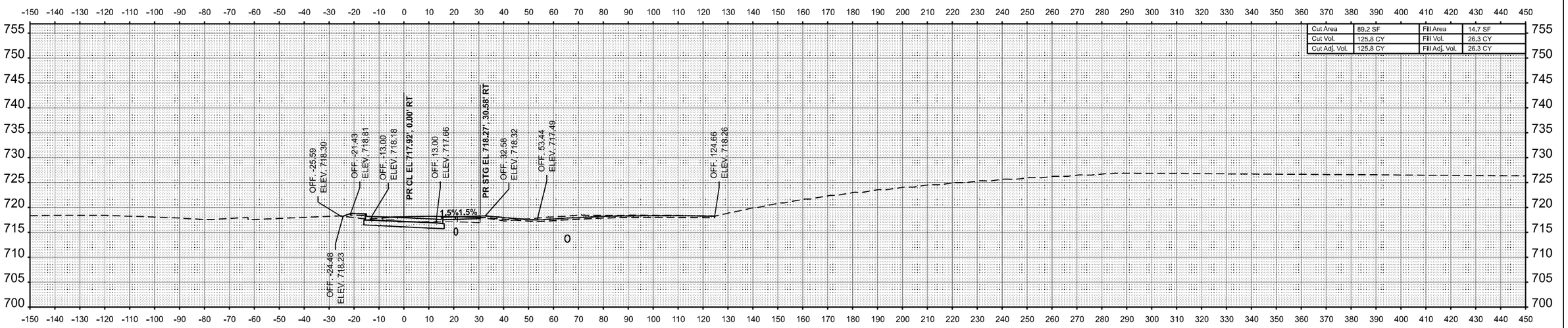

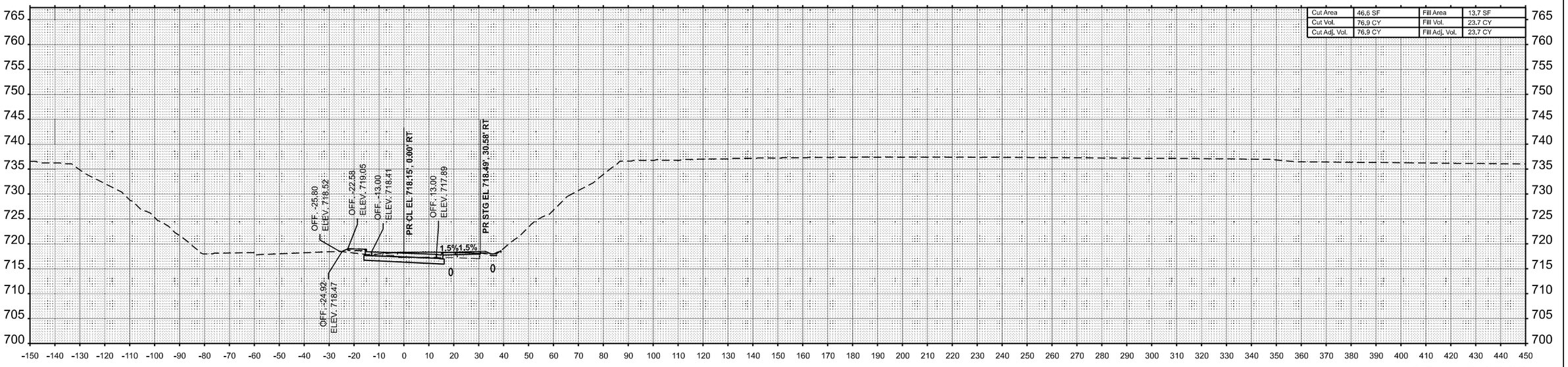

ORIGINAL SURVEY	BY	DATE
SURVEYED		
PLOTTED		
TEMPLATE		
AREAS		
AREAS CHECKED		
NOTE BOOK		
NO.		

MODEL: EB IL 17 - 116+00.00 [Sheet]
FILE NAME: c:\pw_work\pwidot\hirtzelkl\d0852852\D774435-sheets-CrossSections-Stage3B.dgn

USER NAME = kaleb.hirtzel	DESIGNED -	REVISED -
	DRAWN -	REVISED -
PLOT SCALE = 0.16666633 ' / in.	CHECKED -	REVISED -
PLOT DATE = 8/22/2024	DATE -	REVISED -

STATE OF ILLINOIS
DEPARTMENT OF TRANSPORTATION

CROSS-SECTIONS
STAGE 3B: EB IL 16

SCALE: 1"=20' | SHEET 24 OF 78 SHEETS | STA. 116+00.00 | TO STA. 116+50.00

F.A.I RTE.	SECTION	COUNTY	TOTAL SHEETS	SHEET NO.
57	(15-22HB-4)BR (15-22)R	COLES	1086	926
		CONTRACT NO. 74435		
		ILLINOIS	FED. AID PROJECT	

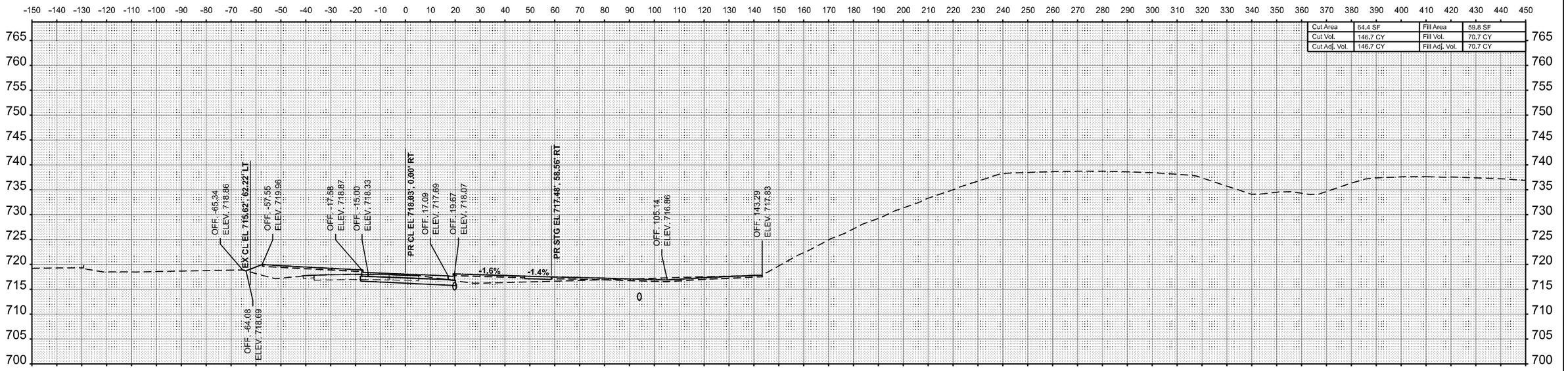

FINAL SURVEY

	BY	DATE
SURVEYED		
PLOTTED		
TEMPLATE		
AREAS		
AREAS CHECKED		

NOTE BOOK
NO.

ORIGINAL SURVEY

	BY	DATE
SURVEYED		
PLOTTED		
TEMPLATE		
AREAS		
AREAS CHECKED		

NOTE BOOK
NO.

MODEL: EB IL 17 - 117+00.00 [Sheet]
FILE NAME: c:\pw_work\pwidot\hirtzelkl\d0852852\D774435-sheets-CrossSections-Stage3B.dgn

USER NAME = kaleb.hirtzel	DESIGNED -	REVISED -
	DRAWN -	REVISED -
PLOT SCALE = 0.16666633 ' / in.	CHECKED -	REVISED -
PLOT DATE = 8/22/2024	DATE -	REVISED -

STATE OF ILLINOIS
DEPARTMENT OF TRANSPORTATION

CROSS-SECTIONS
STAGE 3B: EB IL 16

SCALE: 1"=20' | SHEET 25 OF 78 SHEETS | STA. 117+00.00 | TO STA. 117+50.00

F.A.I RTE.	SECTION	COUNTY	TOTAL SHEETS	SHEET NO.
57	(15-22HB-4)BR (15-22)R	COLES	1086	927
		CONTRACT NO. 74435		
		ILLINOIS	FED. AID PROJECT	

FINAL SURVEY	BY	DATE
SURVEYED		
PLOTTED		
TEMPLATE		
AREAS		
AREAS CHECKED		
NOTE BOOK		
NO.		

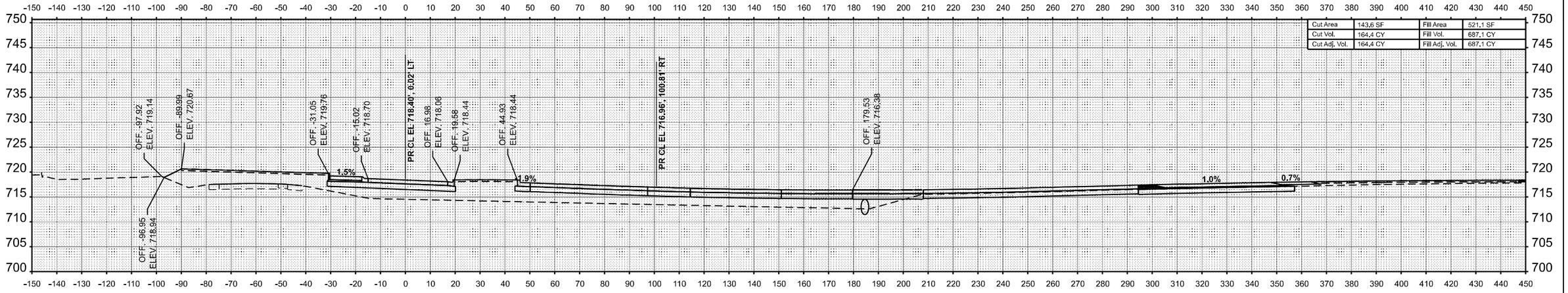

STA 118+50.00

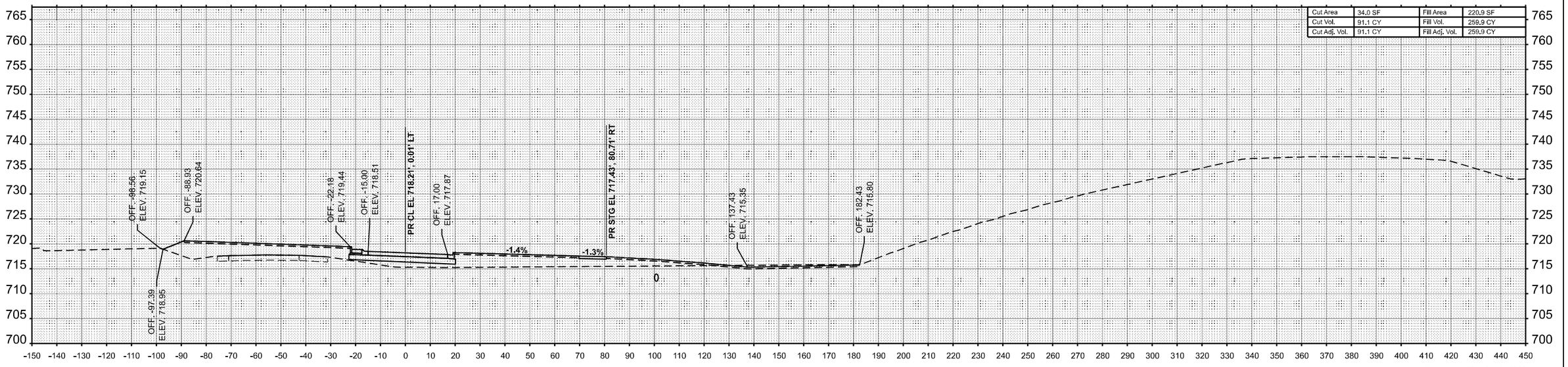

STA 118+00.00

ORIGINAL SURVEY	BY	DATE
SURVEYED		
PLOTTED		
TEMPLATE		
AREAS		
AREAS CHECKED		
NOTE BOOK		
NO.		

MODEL: EB IL 17 - 118+00.00 [Sheet]
FILE NAME: c:\pw_work\pwidot\hirtzelkld\d0852852\D774435-sheets-CrossSections-Stage3B.dgn

USER NAME = kaleb.hirtzel	DESIGNED -	REVISED -
	DRAWN -	REVISED -
PLOT SCALE = 0.16666633 ' / in.	CHECKED -	REVISED -
PLOT DATE = 8/22/2024	DATE -	REVISED -

STATE OF ILLINOIS
DEPARTMENT OF TRANSPORTATION

CROSS-SECTIONS
STAGE 3B: EB IL 16

SCALE: 1"=20' | SHEET 26 OF 78 SHEETS | STA. 118+00.00 | TO STA. 118+50.00

F.A.I RTE.	SECTION	COUNTY	TOTAL SHEETS	SHEET NO.
57	(15-22HB-4)BR (15-22)R	COLES	1086	928
		CONTRACT NO. 74435		
		ILLINOIS	FED. AID PROJECT	

FINAL SURVEY		BY	DATE
	SURVEYED		
	PLOTTED		
NOTE BOOK	TEMPLATE		
	AREAS		
NO.	AREAS CHECKED		

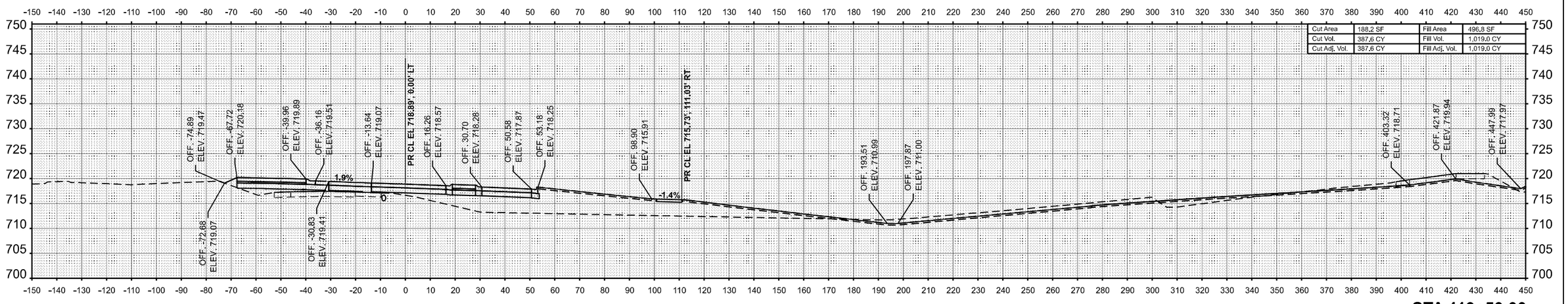

ORIGINAL SURVEY		BY	DATE
	SURVEYED		
	PLOTTED		
NOTE BOOK	TEMPLATE		
	AREAS		
NO.	AREAS CHECKED		

MODEL: EB IL 17 - 119+00.00 [Sheet]
FILE NAME: c:\pw_work\pwidot\hirtzelkld0852852\D774435-sheets-CrossSections-Stage3B.dgn

USER NAME = kaleb.hirtzel	DESIGNED -	REVISED -	
	DRAWN -	REVISED -	
PLOT SCALE = 0.16666633 ' / In.	CHECKED -	REVISED -	
PLOT DATE = 8/22/2024	DATE -	REVISED -	

STATE OF ILLINOIS
DEPARTMENT OF TRANSPORTATION

CROSS-SECTIONS
STAGE 3B: EB IL 16

SCALE: 1"=20' | SHEET 27 OF 78 SHEETS | STA. 119+00.00 | TO STA. 119+50.00

F.A.I RTE.	SECTION	COUNTY	TOTAL SHEETS	SHEET NO.
57	(15-22HB-4)BR (15-22)R	COLES	1086	929
		CONTRACT NO. 74435		
		ILLINOIS	FED. AID PROJECT	

FINAL SURVEY		BY	DATE
	SURVEYED		
	PLOTTED		
NOTE BOOK	TEMPLATE		
	AREAS		
NO.	AREAS CHECKED		

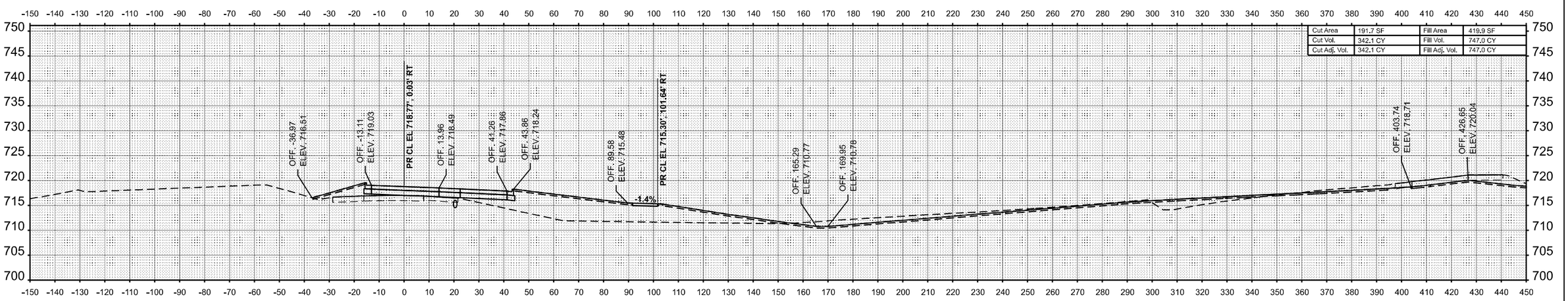

STA 120+50.00

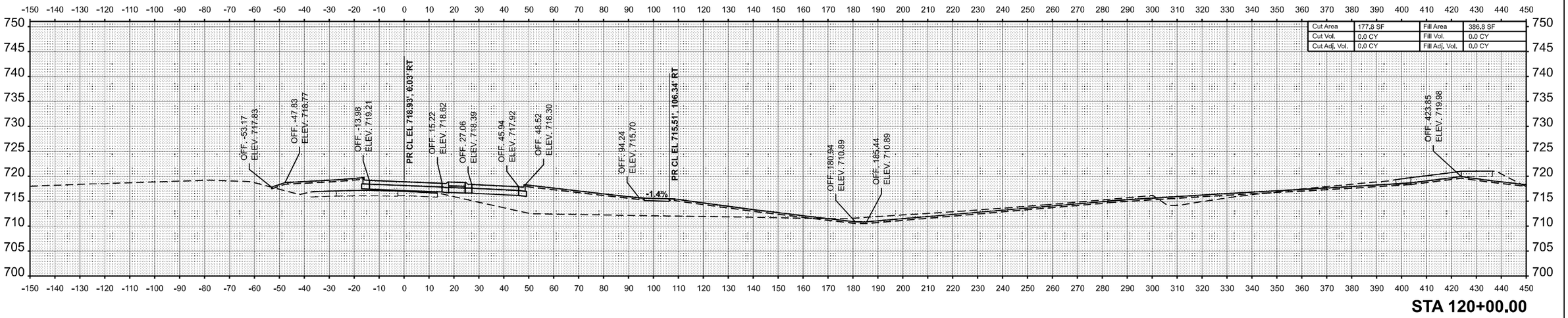

STA 120+00.00

ORIGINAL SURVEY		BY	DATE
	SURVEYED		
	PLOTTED		
NOTE BOOK	TEMPLATE		
	AREAS		
NO.	AREAS CHECKED		

MODEL: EB IL 16 - 120+00.00 [Sheet]
FILE NAME: c:\pw_work\pwidot\hirtzelkl\d0852852\D774435-sheets-CrossSections-Stage3B.dgn

USER NAME = kaleb.hirtzel	DESIGNED -	REVISED -	
	DRAWN -	REVISED -	
PLOT SCALE = 0.16666633 ' / in.	CHECKED -	REVISED -	
PLOT DATE = 8/22/2024	DATE -	REVISED -	

STATE OF ILLINOIS
DEPARTMENT OF TRANSPORTATION

CROSS-SECTIONS
STAGE 3B: EB IL 16

SCALE: 1"=20' | SHEET 28 OF 78 SHEETS | STA. 120+00.00 | TO STA. 120+50.00

F.A.I RTE.	SECTION	COUNTY	TOTAL SHEETS	SHEET NO.
57	(15-22HB-4)BR (15-22)R	COLES	1086	930
		CONTRACT NO. 74435		
		ILLINOIS	FED. AID PROJECT	

FINAL SURVEY		BY	DATE
	SURVEYED		
	PLOTTED		
NOTE BOOK	TEMPLATE		
	AREAS		
NO.	AREAS CHECKED		

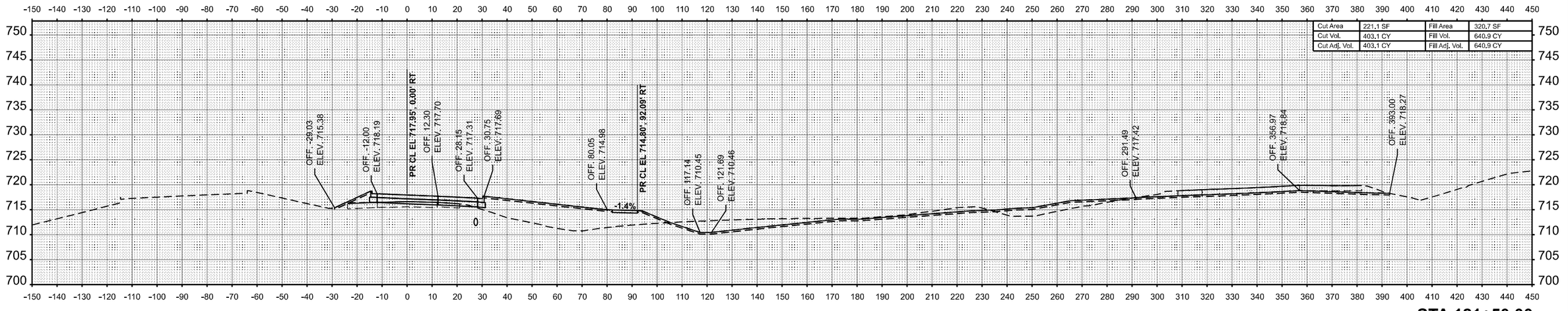

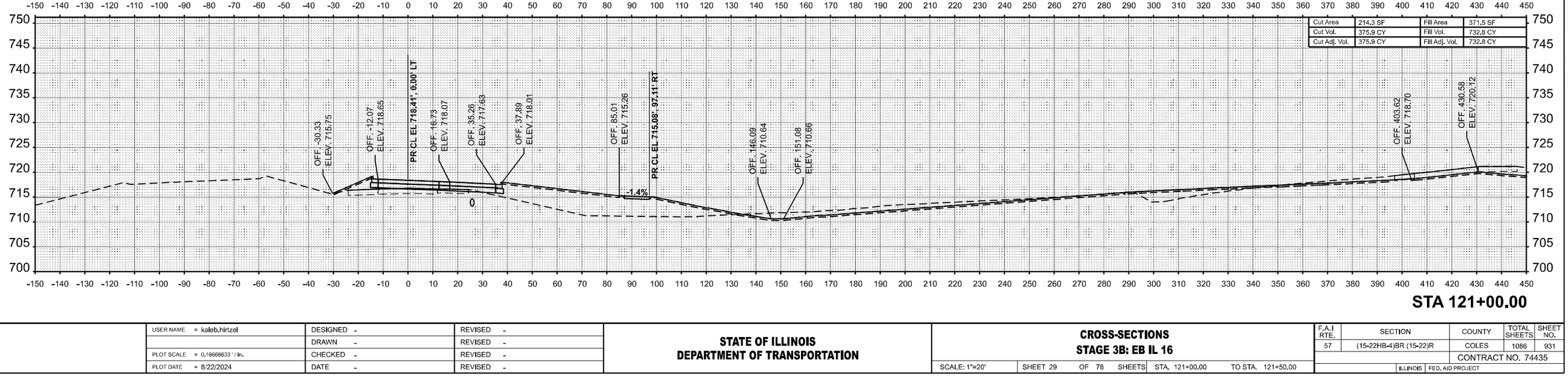

ORIGINAL SURVEY		BY	DATE
	SURVEYED		
	PLOTTED		
NOTE BOOK	TEMPLATE		
	AREAS		
NO.	AREAS CHECKED		

MODEL: EB IL 16 - 121+00.00 [Sheet]
FILE NAME: c:\pw_work\pwidot\hirtzelkld0852852\D7744435-sheets-CrossSections-Stage3B.dgn

USER NAME = kaleb.hirtzel	DESIGNED -	REVISED -	
	DRAWN -	REVISED -	
PLOT SCALE = 0.16666633 ' / In.	CHECKED -	REVISED -	
PLOT DATE = 8/22/2024	DATE -	REVISED -	

STATE OF ILLINOIS
DEPARTMENT OF TRANSPORTATION

CROSS-SECTIONS
STAGE 3B: EB IL 16

SCALE: 1"=20' | SHEET 29 OF 78 SHEETS | STA. 121+00.00 | TO STA. 121+50.00

F.A.I RTE.	SECTION	COUNTY	TOTAL SHEETS	SHEET NO.
57	(15-22HB-4)BR (15-22)R	COLES	1086	931
		CONTRACT NO. 74435		
	ILLINOIS	FED. AID PROJECT		

FINAL SURVEY	BY	DATE
SURVEYED		
PLOTTED		
TEMPLATE		
AREAS		
NOTE BOOK		
NO.	AREAS CHECKED	

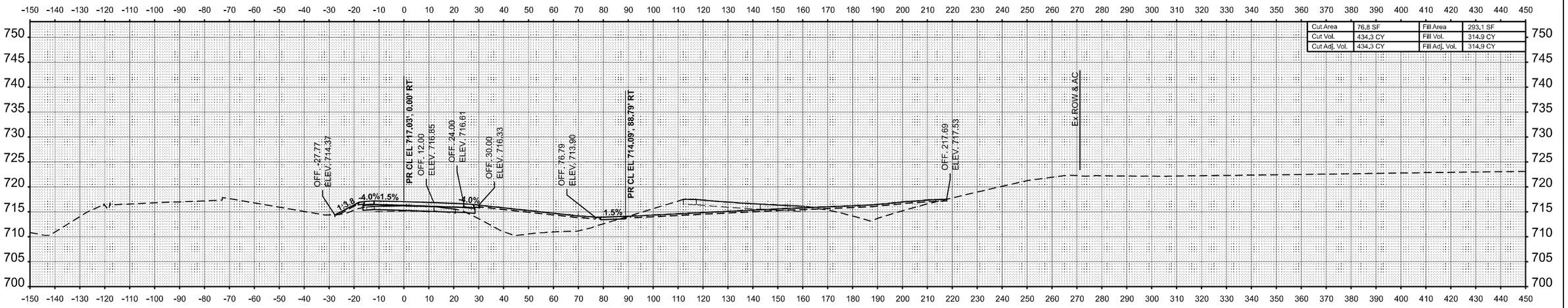

STA 122+50.00

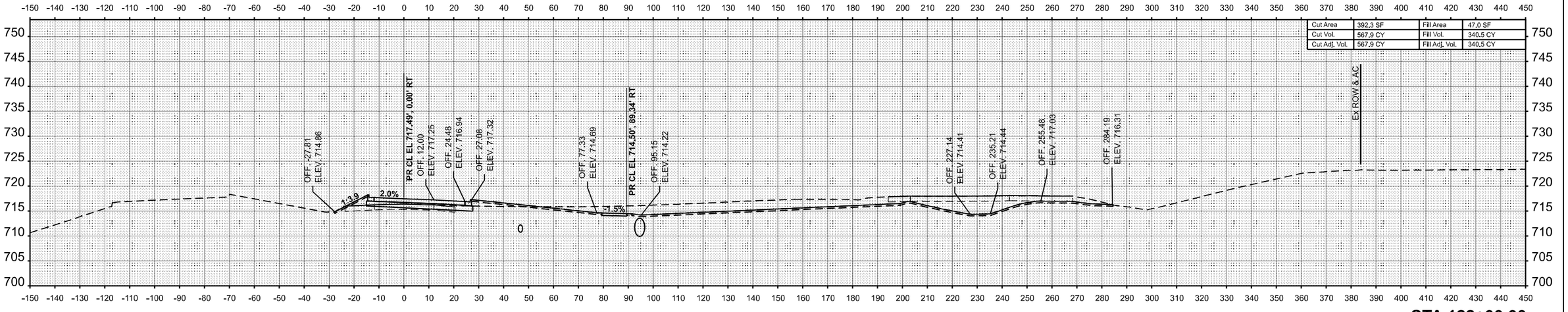

STA 122+00.00

ORIGINAL SURVEY	BY	DATE
SURVEYED		
PLOTTED		
TEMPLATE		
AREAS		
NOTE BOOK		
NO.	AREAS CHECKED	

MODEL: EB IL 16 - 122+00.00 [Sheet]
FILE NAME: c:\pw_work\pwidot\hirtzelkl\d0852852\D774435-sheets-CrossSections-Stage3B.dgn

USER NAME = kaleb.hirtzel	DESIGNED -	REVISED -	
	DRAWN -	REVISED -	
PLOT SCALE = 0.16666633 ' / in.	CHECKED -	REVISED -	
PLOT DATE = 8/22/2024	DATE -	REVISED -	

STATE OF ILLINOIS
DEPARTMENT OF TRANSPORTATION

CROSS-SECTIONS
STAGE 3B: EB IL 16

SCALE: 1"=20' | SHEET 30 OF 78 SHEETS | STA. 122+00.00 | TO STA. 122+50.00

F.A.I RTE.	SECTION	COUNTY	TOTAL SHEETS	SHEET NO.
57	(15-22HB-4)BR (15-22)R	COLES	1086	932
		CONTRACT NO. 74435		
	ILLINOIS FED. AID PROJECT			

FINAL SURVEY	BY	DATE
SURVEYED		
PLOTTED		
TEMPLATE		
AREAS		
AREAS CHECKED		
NOTE BOOK		
NO.		

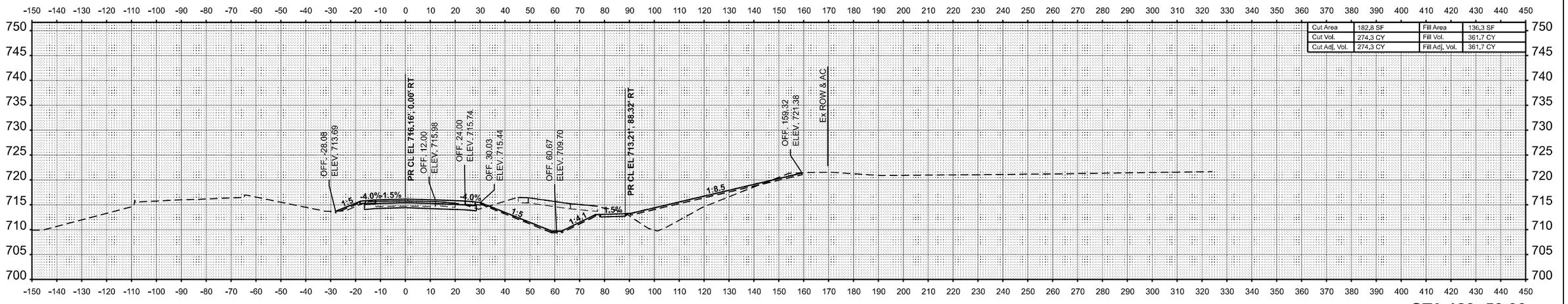

Cut Area	182,8 SF	Fill Area	136,3 SF
Cut Vol.	274,3 CY	Fill Vol.	361,7 CY
Cut Adj. Vol.	274,3 CY	Fill Adj. Vol.	361,7 CY

STA 123+50.00

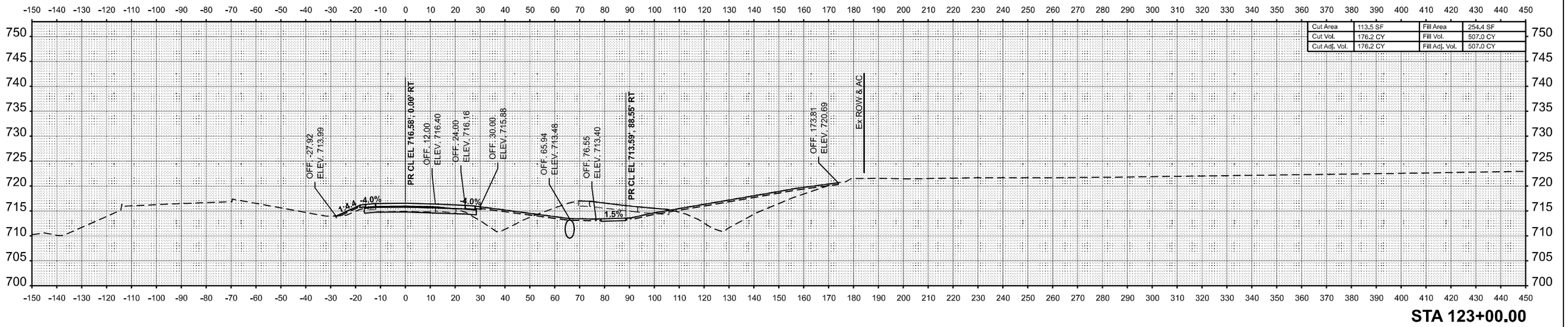

Cut Area	113,5 SF	Fill Area	254,4 SF
Cut Vol.	176,2 CY	Fill Vol.	507,0 CY
Cut Adj. Vol.	176,2 CY	Fill Adj. Vol.	507,0 CY

STA 123+00.00

FINAL SURVEY	BY	DATE
SURVEYED		
PLOTTED		
TEMPLATE		
AREAS		
AREAS CHECKED		
NOTE BOOK		
NO.		

MODEL: EB IL 16 - 123+00.00 [Sheet]
FILE NAME: c:\pw_work\pwidot\hirtzelkl\d0852852\D774435-sheets-CrossSections-Stage3B.dgn

USER NAME = kaleb.hirtzel	DESIGNED -	REVISED -
	DRAWN -	REVISED -
PLOT SCALE = 0.16666633 ' / In.	CHECKED -	REVISED -
PLOT DATE = 8/22/2024	DATE -	REVISED -

STATE OF ILLINOIS
DEPARTMENT OF TRANSPORTATION

CROSS-SECTIONS
STAGE 3B: EB IL 16

SCALE: 1"=20' | SHEET 31 OF 78 SHEETS | STA. 123+00.00 | TO STA. 123+50.00

F.A.I RTE.	SECTION	COUNTY	TOTAL SHEETS	SHEET NO.
57	(15-22HB-4)BR (15-22)R	COLES	1086	933
		CONTRACT NO. 74435		
		ILLINOIS FED. AID PROJECT		

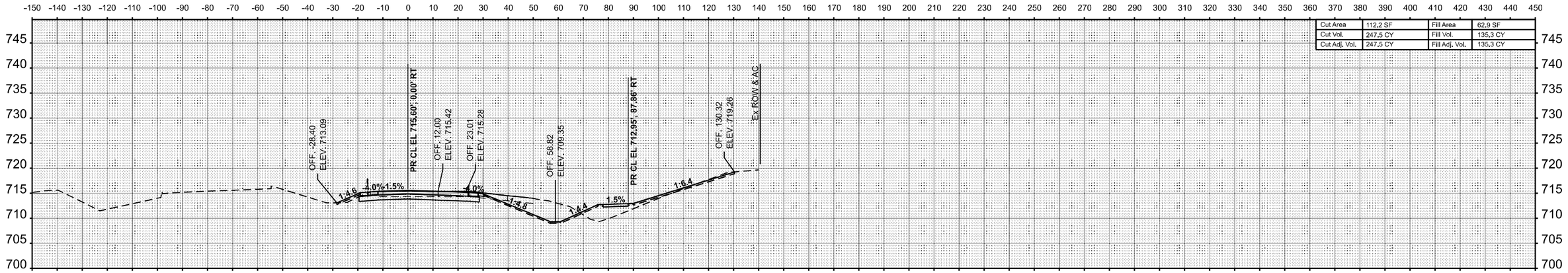

Cut Area	112.2 SF	Fill Area	62.9 SF
Cut Vol.	247.5 CY	Fill Vol.	135.3 CY
Cut Adj. Vol.	247.5 CY	Fill Adj. Vol.	135.3 CY

STA 124+50.00

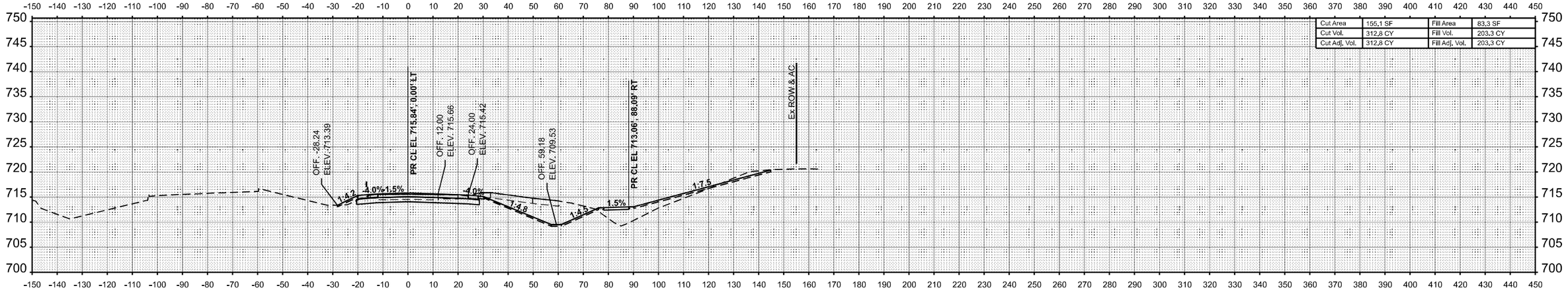

Cut Area	155.1 SF	Fill Area	83.3 SF
Cut Vol.	312.8 CY	Fill Vol.	203.3 CY
Cut Adj. Vol.	312.8 CY	Fill Adj. Vol.	203.3 CY

STA 124+00.00

FINAL SURVEY | NOTE BOOK | NO. | SURVEYED | PLOTTED | TEMPLATE | AREAS | AREAS CHECKED | BY | DATE

ORIGINAL SURVEY | NOTE BOOK | NO. | SURVEYED | PLOTTED | TEMPLATE | AREAS | AREAS CHECKED | BY | DATE

MODEL: EB IL 16 - 124+00.00 [Sheet]
FILE NAME: c:\pw_work\pwidot\hirtzelkl\d0852852\D774435-sheets-CrossSections-Stage3B.dgn

USER NAME = kaleb.hirtzel	DESIGNED -	REVISED -	
	DRAWN -	REVISED -	
PLOT SCALE = 0.16666633 ' / in.	CHECKED -	REVISED -	
PLOT DATE = 8/22/2024	DATE -	REVISED -	

STATE OF ILLINOIS
DEPARTMENT OF TRANSPORTATION

CROSS-SECTIONS
STAGE 3B: EB IL 16

SCALE: 1"=20' | SHEET 32 OF 78 SHEETS | STA. 124+00.00 TO STA. 124+50.00

F.A.I RTE.	SECTION	COUNTY	TOTAL SHEETS	SHEET NO.
57	(15-22HB-4)BR (15-22)R	COLES	1086	934
		CONTRACT NO. 74435		
		ILLINOIS	FED. AID PROJECT	

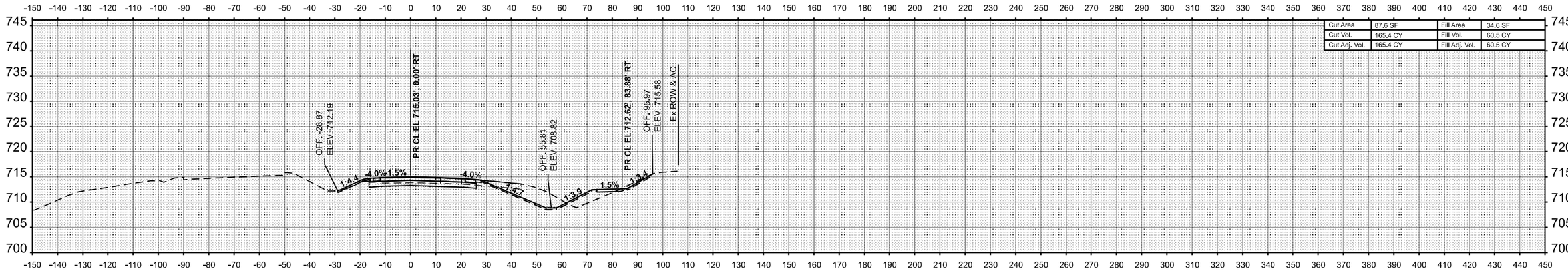

Cut Area	87.6 SF	Fill Area	34.6 SF
Cut Vol.	165.4 CY	Fill Vol.	60.5 CY
Cut Adj. Vol.	165.4 CY	Fill Adj. Vol.	60.5 CY

STA 126+00.00

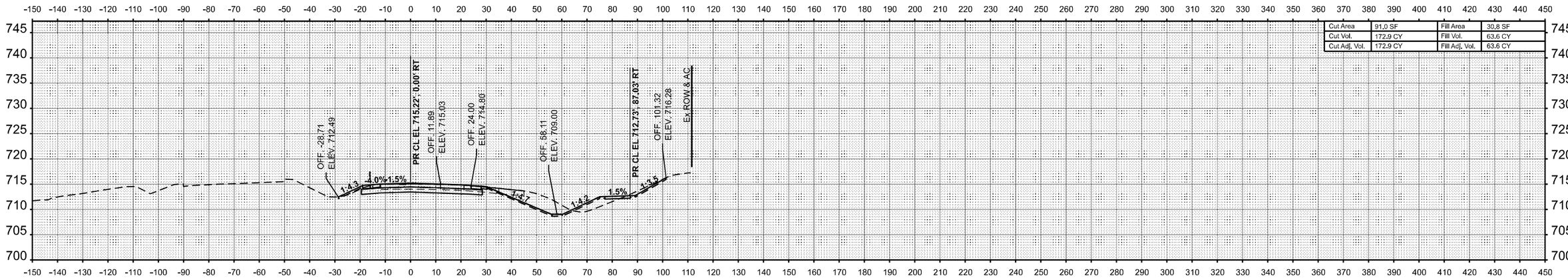

Cut Area	91.0 SF	Fill Area	30.8 SF
Cut Vol.	172.9 CY	Fill Vol.	63.6 CY
Cut Adj. Vol.	172.9 CY	Fill Adj. Vol.	63.6 CY

STA 125+50.00

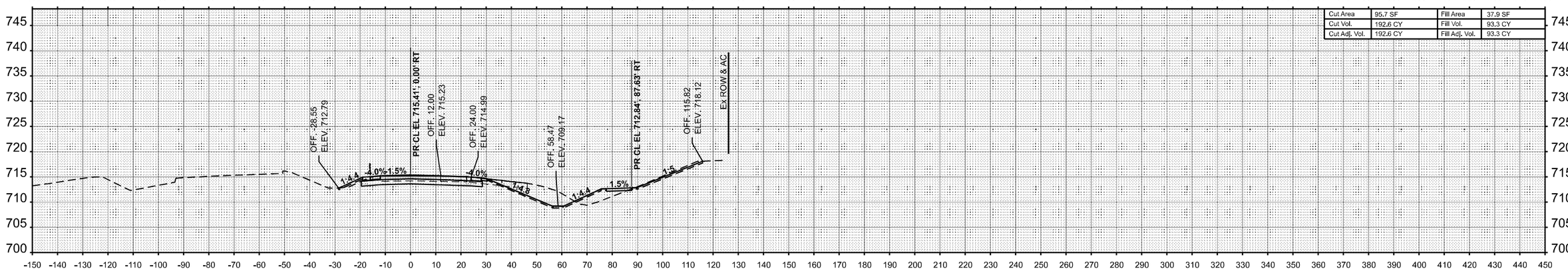

Cut Area	95.7 SF	Fill Area	37.9 SF
Cut Vol.	192.6 CY	Fill Vol.	93.3 CY
Cut Adj. Vol.	192.6 CY	Fill Adj. Vol.	93.3 CY

STA 125+00.00

FINAL SURVEY — SURVEYED — PLOTTED — TEMPLATE — AREAS — AREAS CHECKED — NOTE BOOK — NO. — BY — DATE

ORIGINAL SURVEY — SURVEYED — PLOTTED — TEMPLATE — AREAS — AREAS CHECKED — NOTE BOOK — NO. — BY — DATE

MODEL: EB IL 16 - 125+00.00 [Sheet]
FILE NAME: c:\pw_work\pwidot\hirtzelkd\d0852852\D774435-sheets-CrossSections-Stage3B.dgn

USER NAME = kaleb.hirtzel	DESIGNED -	REVISED -
	DRAWN -	REVISED -
PLOT SCALE = 0.16666633 ' / in.	CHECKED -	REVISED -
PLOT DATE = 8/22/2024	DATE -	REVISED -

STATE OF ILLINOIS
DEPARTMENT OF TRANSPORTATION

CROSS-SECTIONS
STAGE 3B: EB IL 16

SCALE: 1"=20' | SHEET 33 OF 78 SHEETS | STA. 125+00.00 | TO STA. 126+00.00

F.A.I RTE.	SECTION	COUNTY	TOTAL SHEETS	SHEET NO.
57	(15-22HB-4)BR (15-22)R	COLES	1086	935
		CONTRACT NO. 74435		
		ILLINOIS	FED. AID PROJECT	

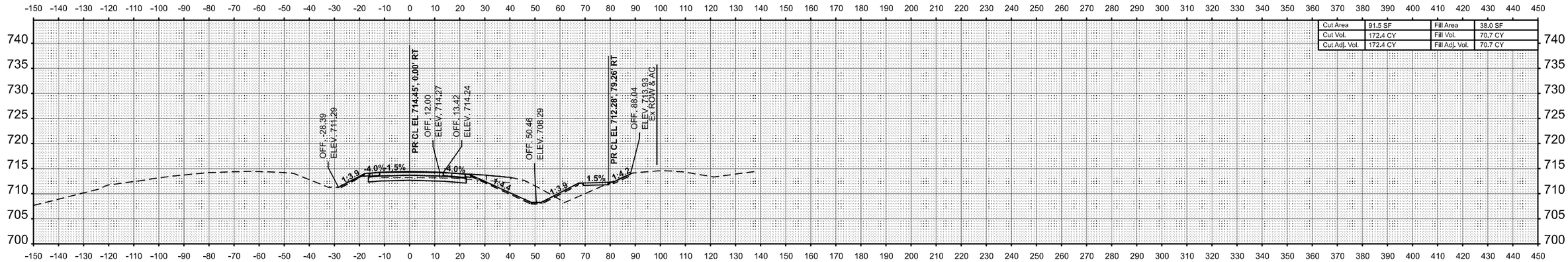

Cut Area	91.5 SF	Fill Area	38.0 SF
Cut Vol.	172.4 CY	Fill Vol.	70.7 CY
Cut Adj. Vol.	172.4 CY	Fill Adj. Vol.	70.7 CY

STA 127+50.00

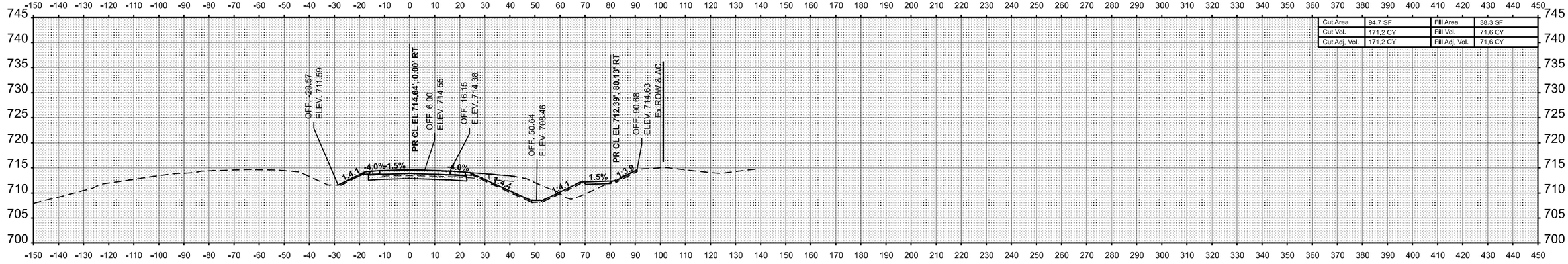

Cut Area	94.7 SF	Fill Area	38.3 SF
Cut Vol.	171.2 CY	Fill Vol.	71.6 CY
Cut Adj. Vol.	171.2 CY	Fill Adj. Vol.	71.6 CY

STA 127+00.00

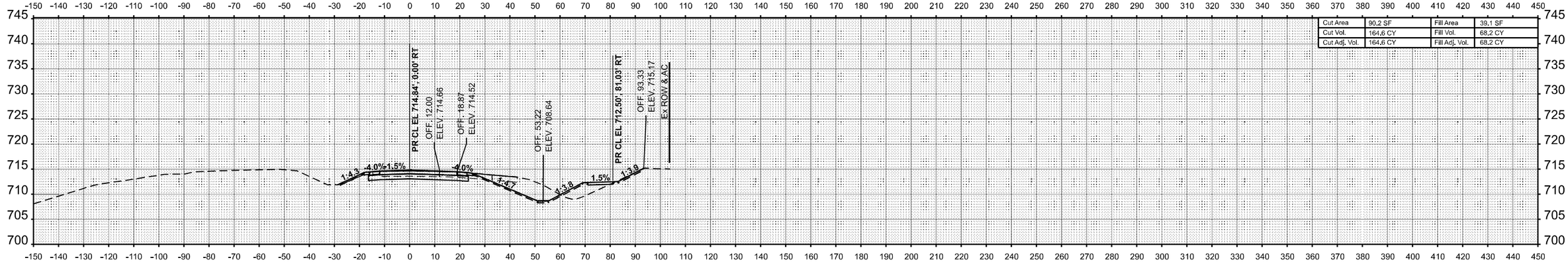

Cut Area	90.2 SF	Fill Area	39.1 SF
Cut Vol.	164.6 CY	Fill Vol.	68.2 CY
Cut Adj. Vol.	164.6 CY	Fill Adj. Vol.	68.2 CY

STA 126+50.00

FINAL SURVEY — SURVEYED — PLOTTED — TEMPLATE — AREAS — AREAS CHECKED — NOTE BOOK — NO. — BY — DATE

ORIGINAL SURVEY — SURVEYED — PLOTTED — TEMPLATE — AREAS — AREAS CHECKED — NOTE BOOK — NO. — BY — DATE

MODEL: EB IL 16 - 126+50.00 [Sheet]
FILE NAME: c:\pw_work\pwidot\hirtzelkl\d0852852\D7744\35-sheets-CrossSections-Stage3B.dgn

USER NAME = kaleb.hirtzel	DESIGNED -	REVISED -
	DRAWN -	REVISED -
PLOT SCALE = 0.16666633 ' / in.	CHECKED -	REVISED -
PLOT DATE = 8/22/2024	DATE -	REVISED -

STATE OF ILLINOIS
DEPARTMENT OF TRANSPORTATION

CROSS-SECTIONS
STAGE 3B: EB IL 16

SCALE: 1"=20' | SHEET 34 OF 78 SHEETS | STA. 126+50.00 | TO STA. 127+50.00

F.A.I RTE.	SECTION	COUNTY	TOTAL SHEETS	SHEET NO.
57	(15-22HB-4)BR (15-22)R	COLES	1086	936
		CONTRACT NO. 74435		
		ILLINOIS	FED. AID PROJECT	

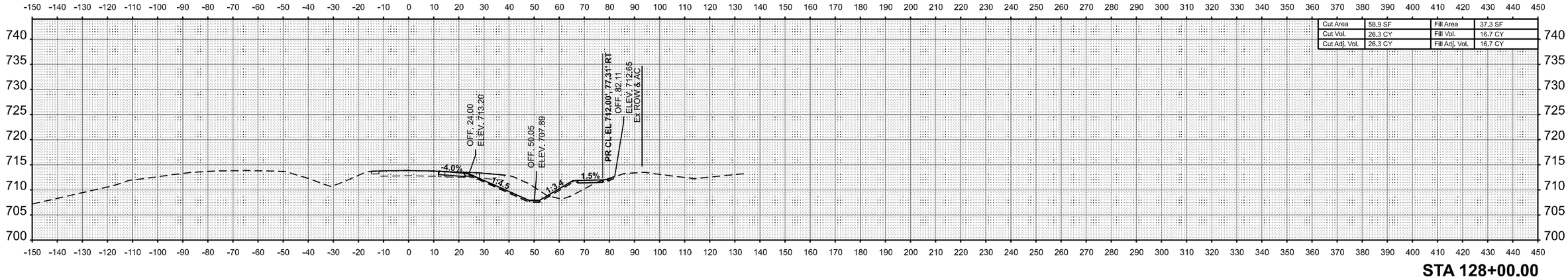

Cut Area	58.9 SF	Fill Area	37.3 SF
Cut Vol.	26.3 CY	Fill Vol.	16.7 CY
Cut Adj. Vol.	26.3 CY	Fill Adj. Vol.	16.7 CY

STA 128+00.00

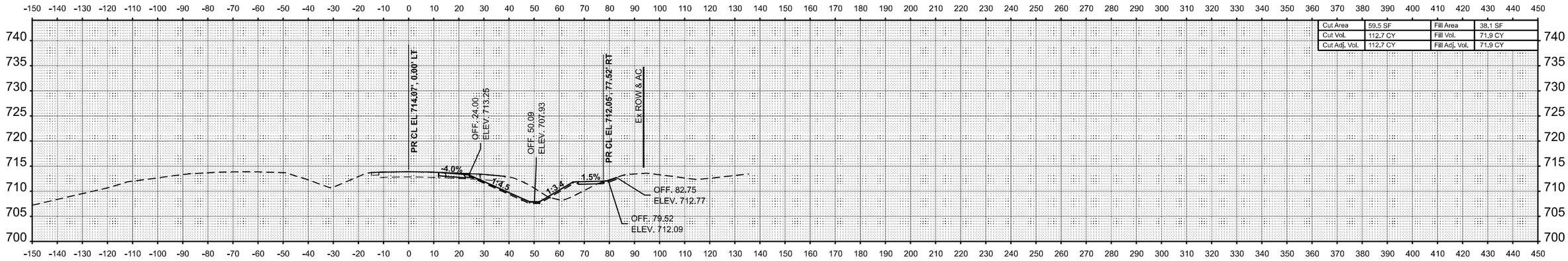

Cut Area	59.5 SF	Fill Area	38.1 SF
Cut Vol.	112.7 CY	Fill Vol.	71.9 CY
Cut Adj. Vol.	112.7 CY	Fill Adj. Vol.	71.9 CY

STA 128+50.00

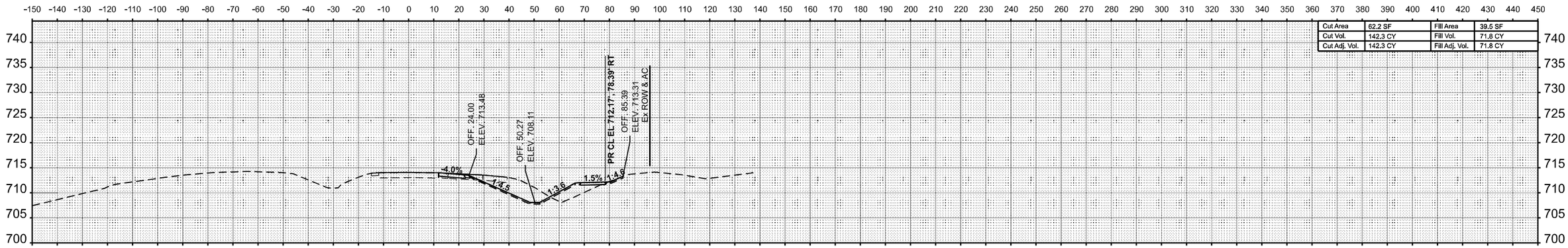

Cut Area	62.2 SF	Fill Area	39.5 SF
Cut Vol.	142.3 CY	Fill Vol.	71.8 CY
Cut Adj. Vol.	142.3 CY	Fill Adj. Vol.	71.8 CY

STA 128+00.00

FINAL SURVEY | NOTE BOOK | NO. | SURVEYED | PLOTTED | TEMPLATE | AREAS | AREAS CHECKED | BY | DATE

ORIGINAL SURVEY | NOTE BOOK | NO. | SURVEYED | PLOTTED | TEMPLATE | AREAS | AREAS CHECKED | BY | DATE

MODEL: EB IL 16 - 128+00.00 [Sheet]
FILE NAME: c:\pw_work\pwidot\hintzelkl\d0852852\D774435-sheets-CrossSections-Stage3B.dgn

USER NAME = kaleb.hintzel	DESIGNED -	REVISED -
	DRAWN -	REVISED -
PLOT SCALE = 0.16666633 ' / in.	CHECKED -	REVISED -
PLOT DATE = 8/22/2024	DATE -	REVISED -

STATE OF ILLINOIS
DEPARTMENT OF TRANSPORTATION

CROSS-SECTIONS
STAGE 3B: EB IL 16

SCALE: 1"=20' | SHEET 35 OF 78 SHEETS | STA. 128+00.00 | TO STA. 128+00.00 R2

F.A.I RTE.	SECTION	COUNTY	TOTAL SHEETS	SHEET NO.
57	(15-22HB-4)BR (15-22)R	COLES	1086	937
		CONTRACT NO. 74435		
	ILLINOIS FED. AID PROJECT			

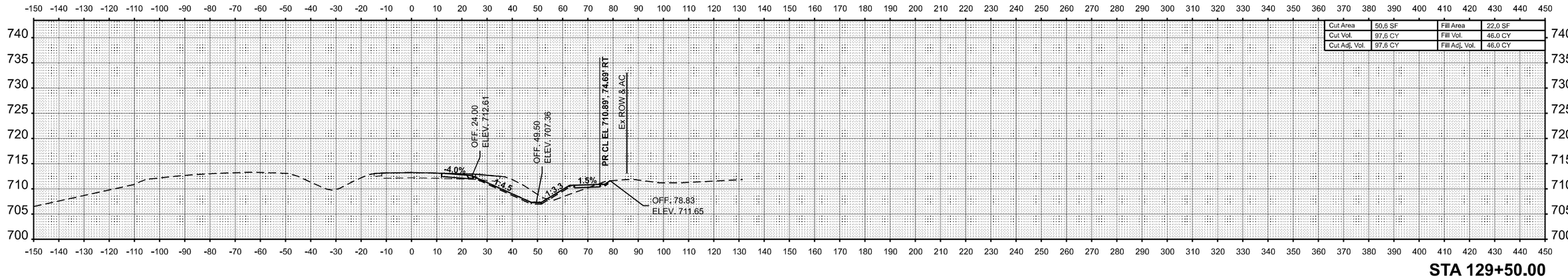

Cut Area	50.6 SF	Fill Area	22.0 SF
Cut Vol.	97.6 CY	Fill Vol.	46.0 CY
Cut Adj. Vol.	97.6 CY	Fill Adj. Vol.	46.0 CY

STA 129+50.00

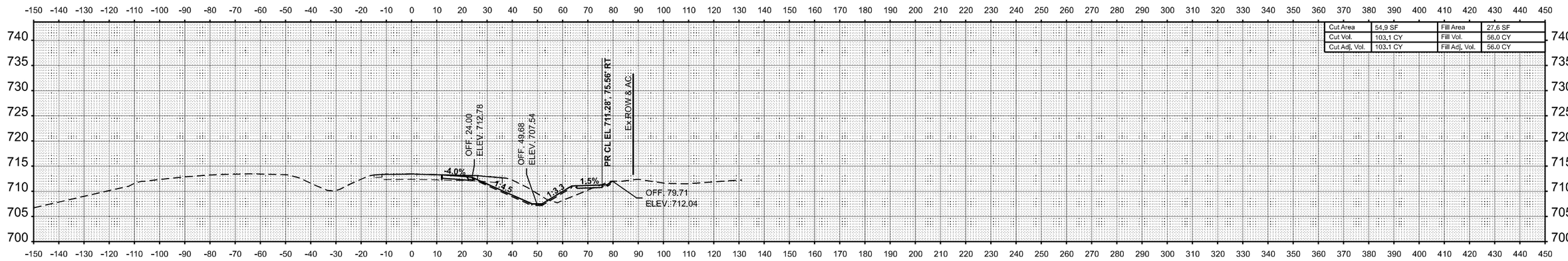

Cut Area	54.9 SF	Fill Area	27.6 SF
Cut Vol.	103.1 CY	Fill Vol.	56.0 CY
Cut Adj. Vol.	103.1 CY	Fill Adj. Vol.	56.0 CY

STA 129+00.00

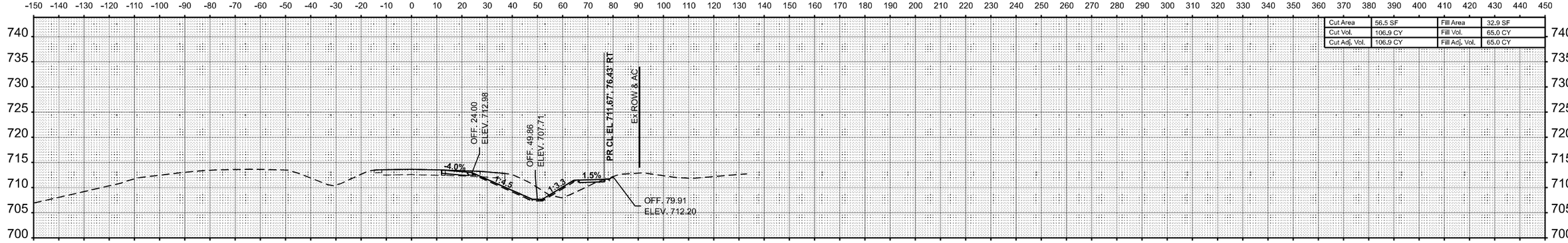

Cut Area	56.5 SF	Fill Area	32.9 SF
Cut Vol.	106.9 CY	Fill Vol.	65.0 CY
Cut Adj. Vol.	106.9 CY	Fill Adj. Vol.	65.0 CY

STA 128+50.00

FINAL SURVEY | NOTE BOOK | NO. | SURVEYED | PLOTTED | TEMPLATE | AREAS | AREAS CHECKED | BY | DATE

ORIGINAL SURVEY | NOTE BOOK | NO. | SURVEYED | PLOTTED | TEMPLATE | AREAS | AREAS CHECKED | BY | DATE

MODEL: EB IL 16 - 128+50.00 R2 [Sheet]
FILE NAME: c:\pw_work\pwidot\hirtzelkl\d0852852\D77435-sheets-CrossSections-Stage3B.dgn

USER NAME = kaleb.hirtzel	DESIGNED -	REVISED -	
	DRAWN -	REVISED -	
PLOT SCALE = 0.16666633 ' / In.	CHECKED -	REVISED -	
PLOT DATE = 8/22/2024	DATE -	REVISED -	

STATE OF ILLINOIS
DEPARTMENT OF TRANSPORTATION

CROSS-SECTIONS
STAGE 3B: EB IL 16

SCALE: 1"=20' | SHEET 36 OF 78 SHEETS | STA. 128+50.00 R2 | TO STA. 129+50.00 R2

F.A.I RTE.	SECTION	COUNTY	TOTAL SHEETS	SHEET NO.
57	(15-22HB-4)BR (15-22)R	COLES	1086	938
		CONTRACT NO. 74435		
	ILLINOIS FED. AID PROJECT			

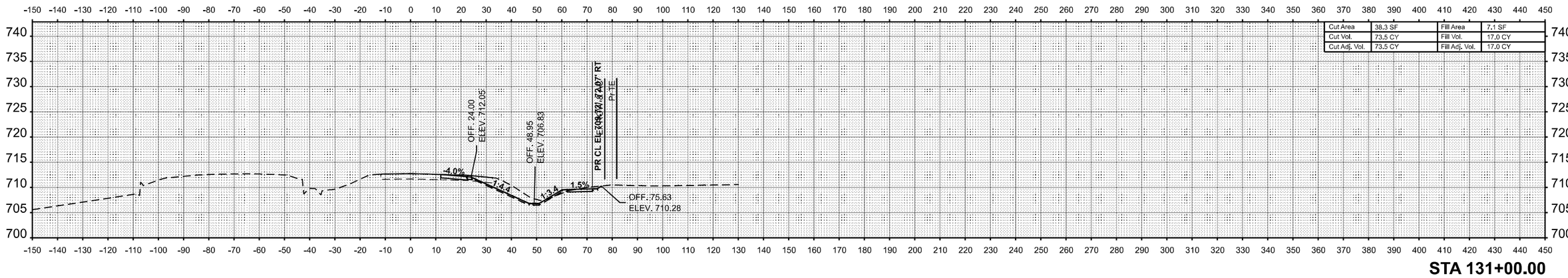

Cut Area	38.3 SF	Fill Area	7.1 SF
Cut Vol.	73.5 CY	Fill Vol.	17.0 CY
Cut Adj. Vol.	73.5 CY	Fill Adj. Vol.	17.0 CY

STA 131+00.00

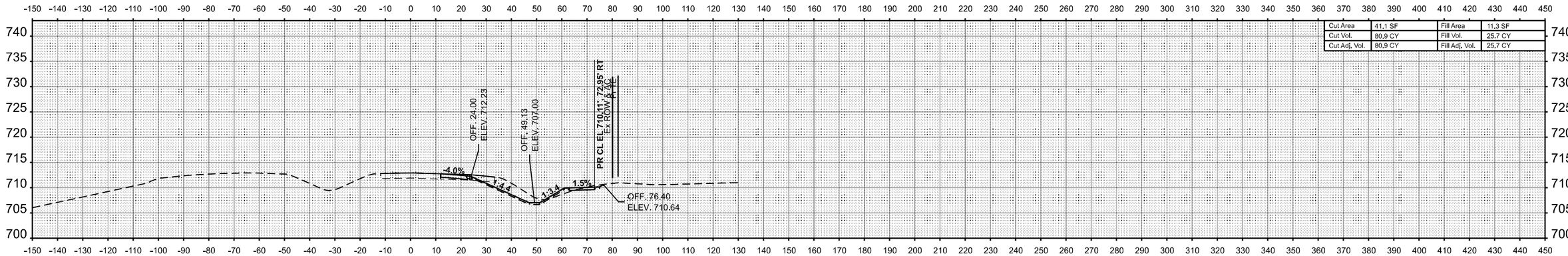

Cut Area	41.1 SF	Fill Area	11.3 SF
Cut Vol.	80.9 CY	Fill Vol.	25.7 CY
Cut Adj. Vol.	80.9 CY	Fill Adj. Vol.	25.7 CY

STA 130+50.00

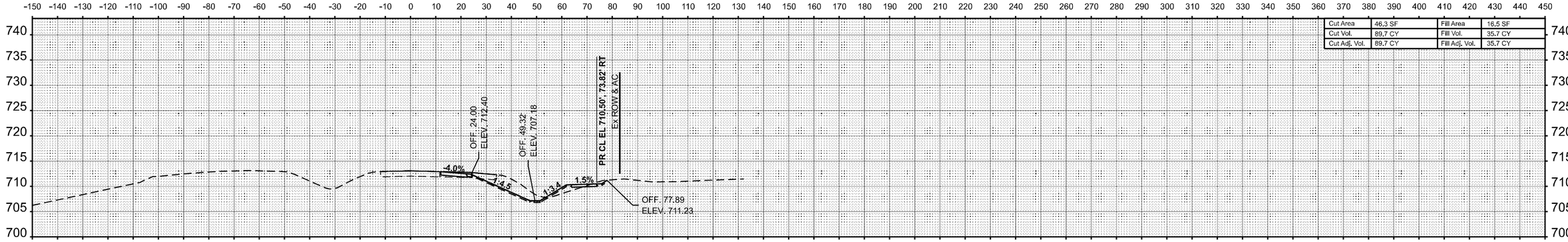

Cut Area	46.3 SF	Fill Area	16.5 SF
Cut Vol.	89.7 CY	Fill Vol.	35.7 CY
Cut Adj. Vol.	89.7 CY	Fill Adj. Vol.	35.7 CY

STA 130+00.00

FINAL SURVEY — NOTE BOOK — NO. — SURVEYED — PLOTTED — TEMPLATE — AREAS — AREAS CHECKED — BY — DATE

ORIGINAL SURVEY — NOTE BOOK — NO. — SURVEYED — PLOTTED — TEMPLATE — AREAS — AREAS CHECKED — BY — DATE

MODEL: EB IL 16 - 130+00.00 R2 [Sheet]
FILE NAME: c:\pw_work\pwidot\hirtzelkl\d0852852\D77443S-sheets-CrossSections-Stage3B.dgn

USER NAME = kaleb.hirtzel	DESIGNED -	REVISED -
	DRAWN -	REVISED -
PLOT SCALE = 0.16666633 ' / In.	CHECKED -	REVISED -
PLOT DATE = 8/22/2024	DATE -	REVISED -

STATE OF ILLINOIS
DEPARTMENT OF TRANSPORTATION

CROSS-SECTIONS
STAGE 3B: EB IL 16

SCALE: 1"=20' | SHEET 37 OF 78 SHEETS | STA. 130+00.00 R2 | TO STA. 131+00.00 R2

F.A.I RTE.	SECTION	COUNTY	TOTAL SHEETS	SHEET NO.
57	(15-22HB-4)BR (15-22)R	COLES	1086	939
		CONTRACT NO. 74435		
	ILLINOIS FED. AID PROJECT			

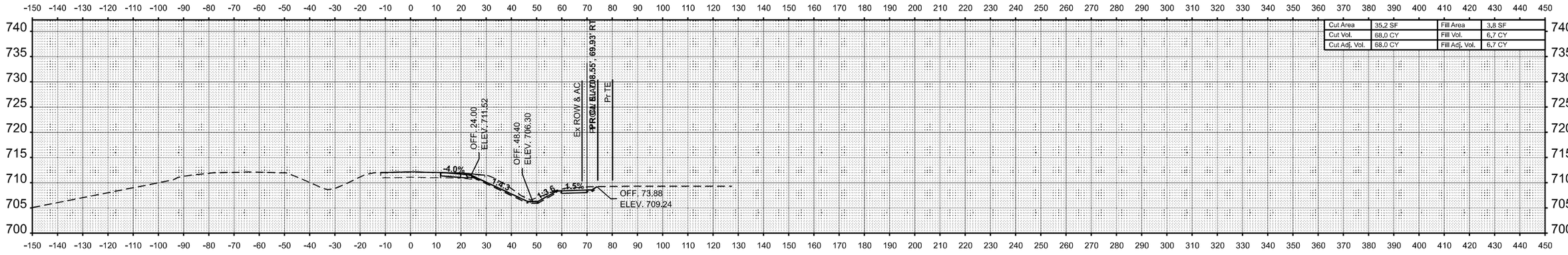

STA 132+50.00

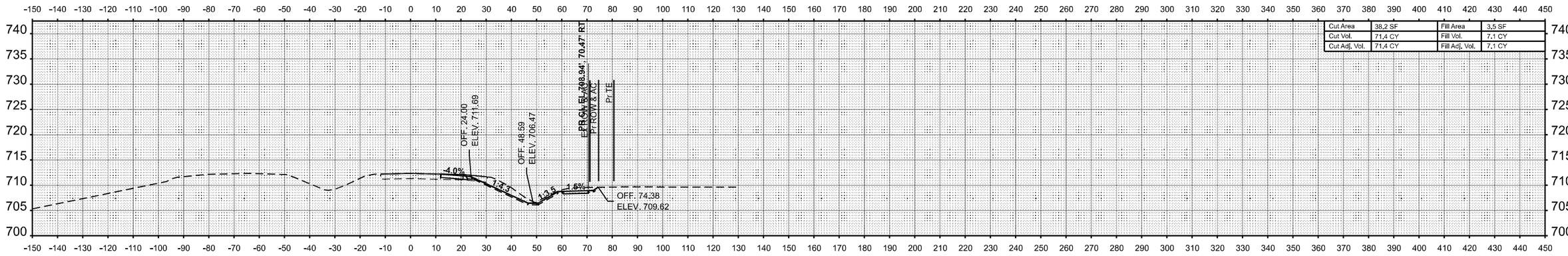

STA 132+00.00

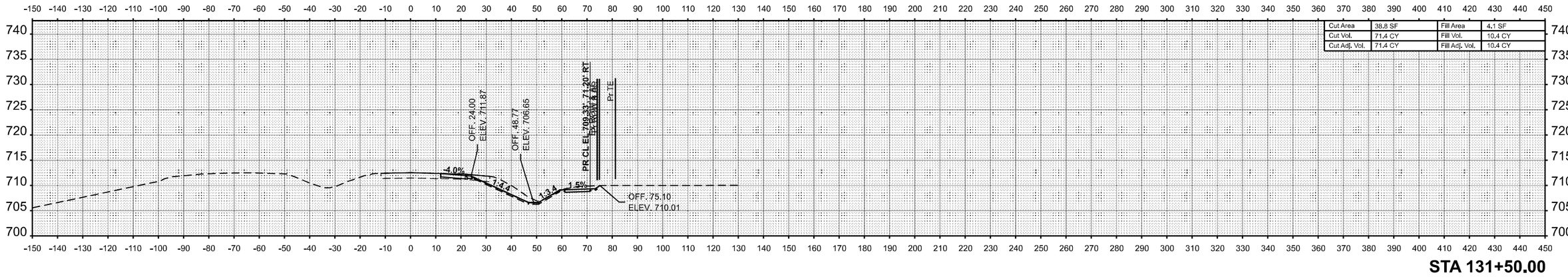

STA 131+50.00

USER NAME = kaleb.hirtzel	DESIGNED -	REVISED -	
	DRAWN -	REVISED -	
PLOT SCALE = 0.16666633 ' / In.	CHECKED -	REVISED -	
PLOT DATE = 8/22/2024	DATE -	REVISED -	

STATE OF ILLINOIS
DEPARTMENT OF TRANSPORTATION

CROSS-SECTIONS
STAGE 3B: EB IL 16

SCALE: 1"=20' | SHEET 38 OF 78 SHEETS | STA. 131+50.00 R2 | TO STA. 132+50.00 R2

F.A.I RTE.	SECTION	COUNTY	TOTAL SHEETS	SHEET NO.
57	(15-22HB-4)BR (15-22)R	COLES	1086	940
		CONTRACT NO. 74435		
		ILLINOIS	FED. AID PROJECT	

FINAL SURVEY | NOTE BOOK | NO. | SURVEYED | PLOTTED | TEMPLATE | AREAS | AREAS CHECKED | BY | DATE

ORIGINAL SURVEY | NOTE BOOK | NO. | SURVEYED | PLOTTED | TEMPLATE | AREAS | AREAS CHECKED | BY | DATE

MODEL: EB IL 16 - 131+50.00 R2 [Sheet]
FILE NAME: c:\pw_work\pwidot\hirtzelkd\d0852852\D77443-sheets-CrossSections-Stage3B.dgn

FINAL SURVEY	NOTE BOOK	NO.

	BY	DATE
SURVEYED		
PLOTTED		
TEMPLATE		
AREAS		
AREAS CHECKED		

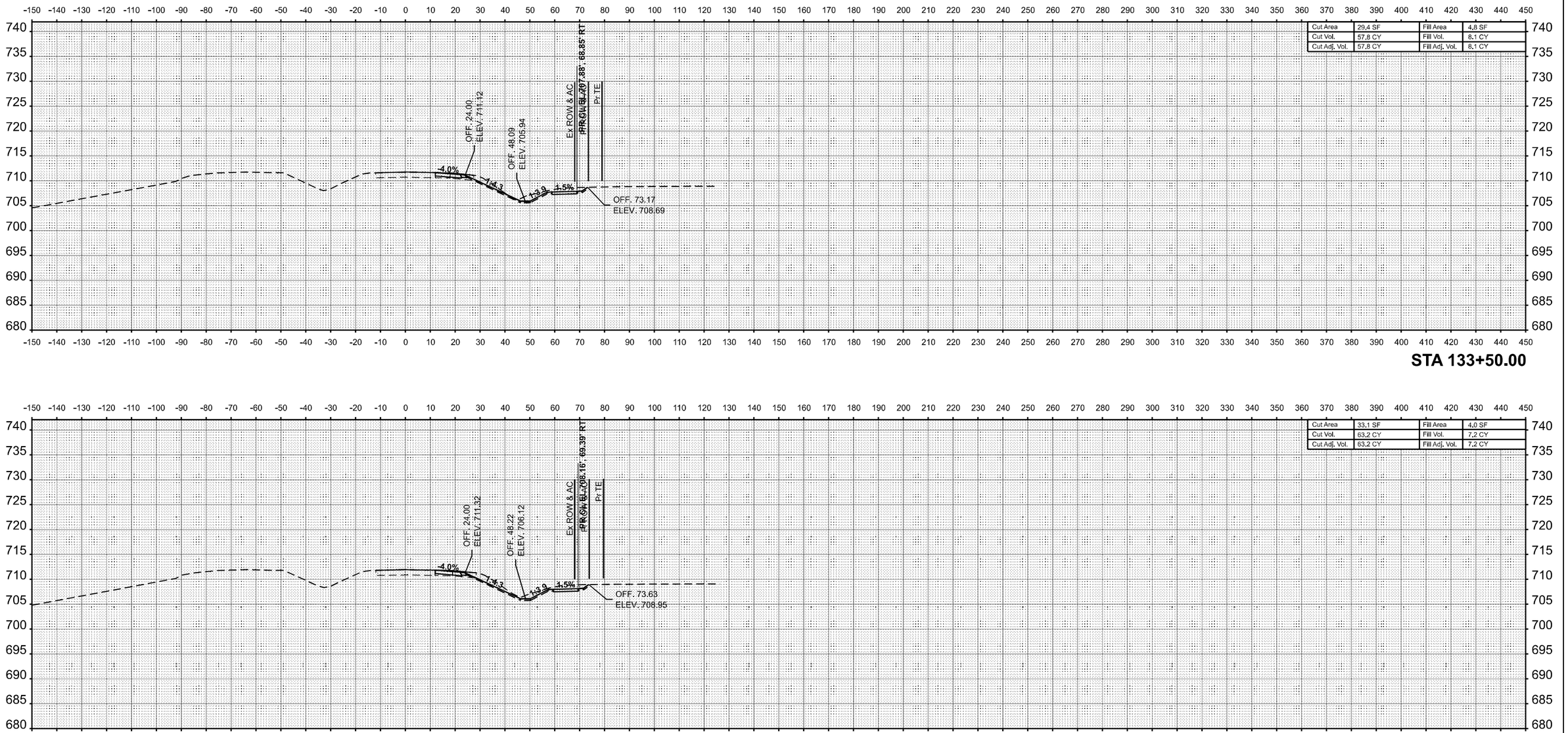

ORIGINAL SURVEY	NOTE BOOK	NO.

	BY	DATE
SURVEYED		
PLOTTED		
TEMPLATE		
AREAS		
AREAS CHECKED		

MODEL: EB IL 16 - 133+00.00 R2 [Sheet]
FILE NAME: c:\pw_work\pwidot\hirtzelkld\d0852852\D774435-sheets-CrossSections-Stage3B.dgn

USER NAME = kaleb.hirtzel	DESIGNED -	REVISED -	
	DRAWN -	REVISED -	
PLOT SCALE = 0.16666633 ' / in.	CHECKED -	REVISED -	
PLOT DATE = 8/22/2024	DATE -	REVISED -	

STATE OF ILLINOIS
DEPARTMENT OF TRANSPORTATION

CROSS-SECTIONS
STAGE 3B: EB IL 16

SCALE: 1"=20' | SHEET 39 OF 78 SHEETS | STA. 133+00.00 R2 | TO STA. 133+50.00 R2

F.A.I RTE.	SECTION	COUNTY	TOTAL SHEETS	SHEET NO.
57	(15-22HB-4)BR (15-22)R	COLES	1086	941
		CONTRACT NO. 74435		
	ILLINOIS FED. AID PROJECT			

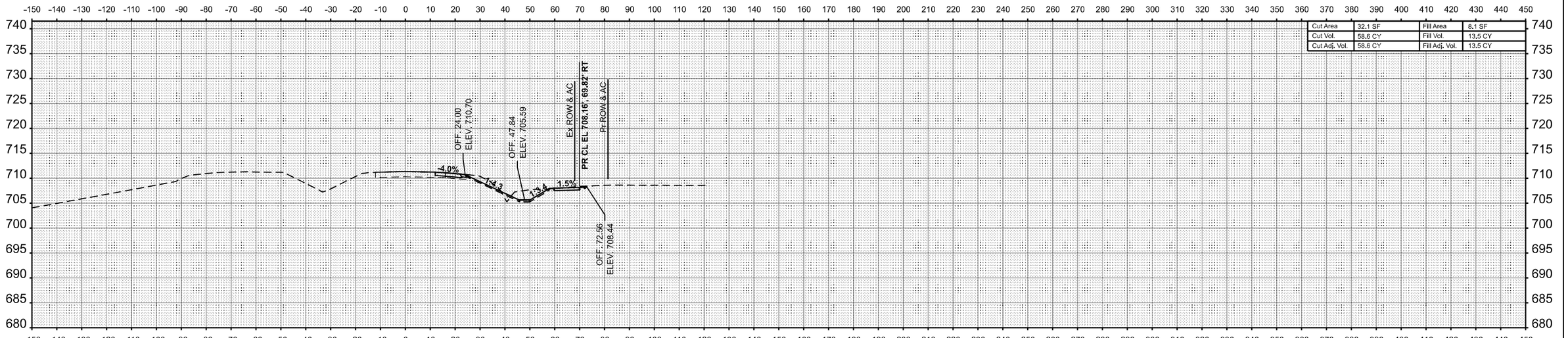

STA 134+50.00

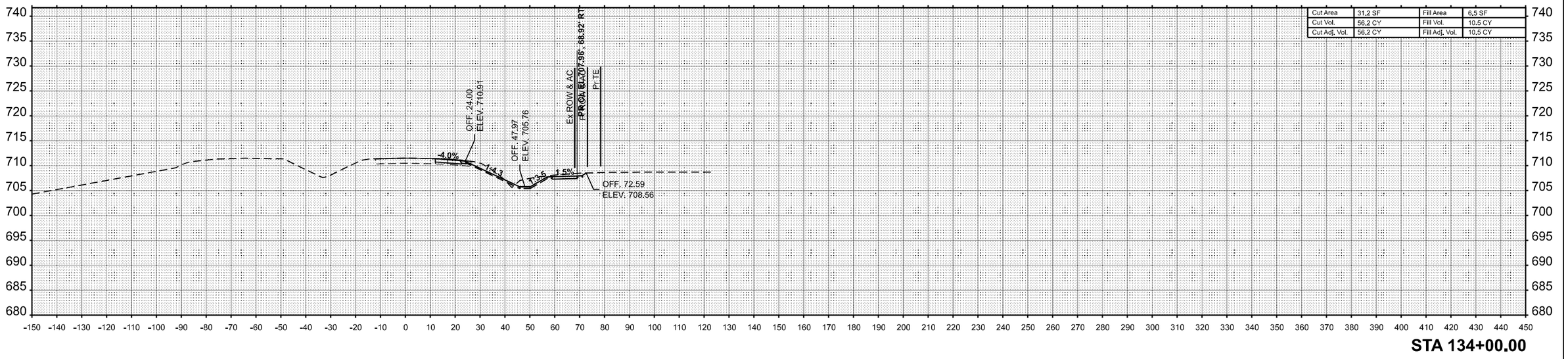

STA 134+00.00

USER NAME = kaleb.hirtzel	DESIGNED -	REVISED -	
	DRAWN -	REVISED -	
PLOT SCALE = 0.16666633 ' / in.	CHECKED -	REVISED -	
PLOT DATE = 8/22/2024	DATE -	REVISED -	

STATE OF ILLINOIS
DEPARTMENT OF TRANSPORTATION

CROSS-SECTIONS
STAGE 3B: EB IL 16

SCALE: 1"=20' | SHEET 40 OF 78 SHEETS | STA. 134+00.00 R2 | TO STA. 134+50.00 R2

F.A.I RTE.	SECTION	COUNTY	TOTAL SHEETS	SHEET NO.
57	(15-22HB-4)BR (15-22)R	COLES	1086	942
		CONTRACT NO. 74435		
		ILLINOIS	FED. AID PROJECT	

FINAL SURVEY | NOTE BOOK | NO. | SURVEYED | PLOTTED | TEMPLATE | AREAS | AREAS CHECKED | BY | DATE

ORIGINAL SURVEY | NOTE BOOK | NO. | SURVEYED | PLOTTED | TEMPLATE | AREAS | AREAS CHECKED | BY | DATE

MODEL: EB IL 16 - 134+00.00 R2 [Sheet]
FILE NAME: c:\pw_work\pwidot\hirtzelkl\d0852852\D774435-sheets-CrossSections-Stage3B.dgn

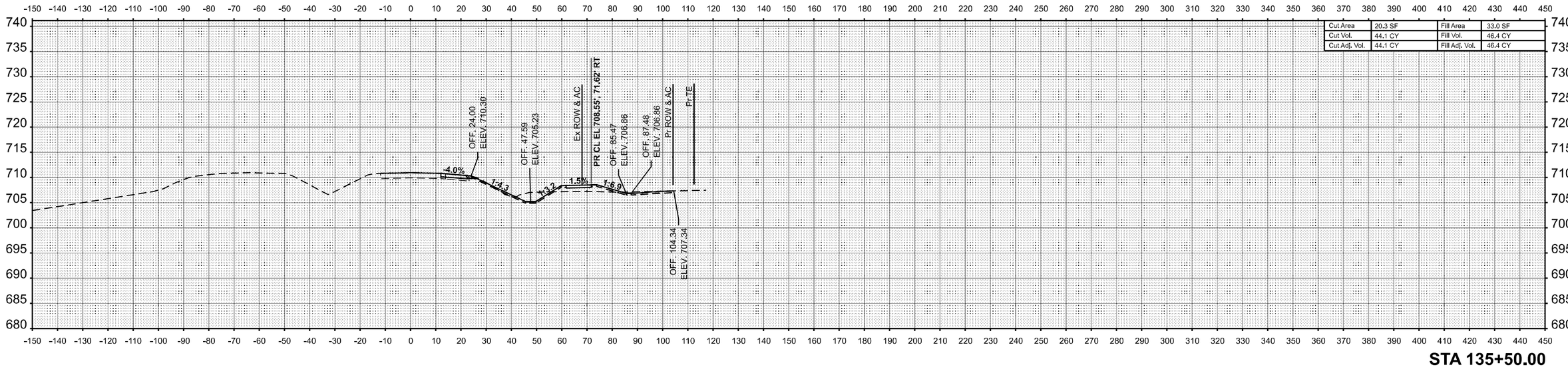

STA 135+50.00

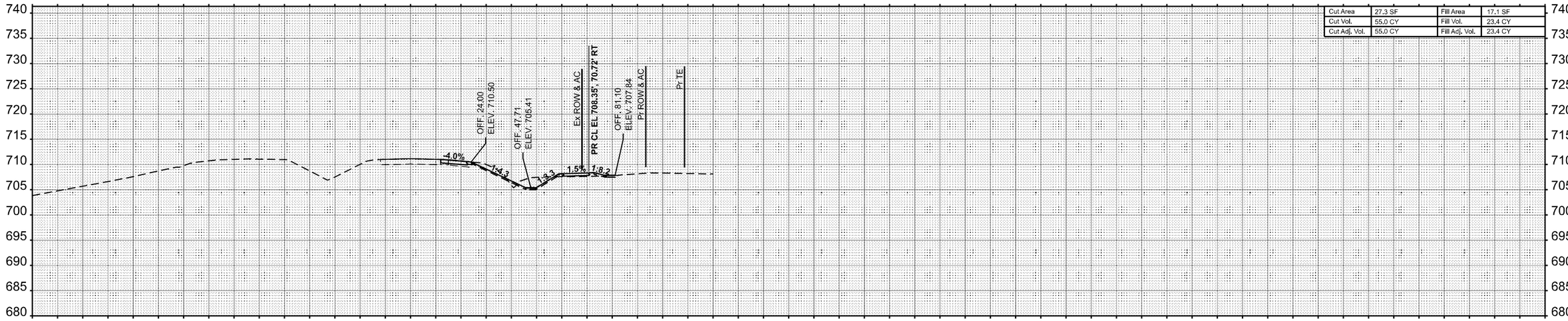

STA 135+00.00

FINAL SURVEY — NOTE BOOK — NO. — SURVEYED — PLOTTED — TEMPLATE — AREAS — AREAS CHECKED — BY — DATE

ORIGINAL SURVEY — NOTE BOOK — NO. — SURVEYED — PLOTTED — TEMPLATE — AREAS — AREAS CHECKED — BY — DATE

MODEL: EB IL 16 - 135+00.00 R2 [Sheet]
FILE NAME: c:\pw_work\pwidot\hirtzelkl\d0852852\D774435-sheets-CrossSections-Stage3B.dgn

USER NAME = kaleb.hirtzel	DESIGNED -	REVISED -	
	DRAWN -	REVISED -	
PLOT SCALE = 0.16666633 ' / in.	CHECKED -	REVISED -	
PLOT DATE = 8/22/2024	DATE -	REVISED -	

STATE OF ILLINOIS
DEPARTMENT OF TRANSPORTATION

CROSS-SECTIONS
STAGE 3B: EB IL 16

SCALE: 1"=20' | SHEET 41 OF 78 SHEETS | STA. 135+00.00 R2 | TO STA. 135+50.00 R2

F.A.I RTE.	SECTION	COUNTY	TOTAL SHEETS	SHEET NO.
57	(15-22HB-4)BR (15-22)R	COLES	1086	943
		CONTRACT NO. 74435		
		ILLINOIS	FED. AID PROJECT	

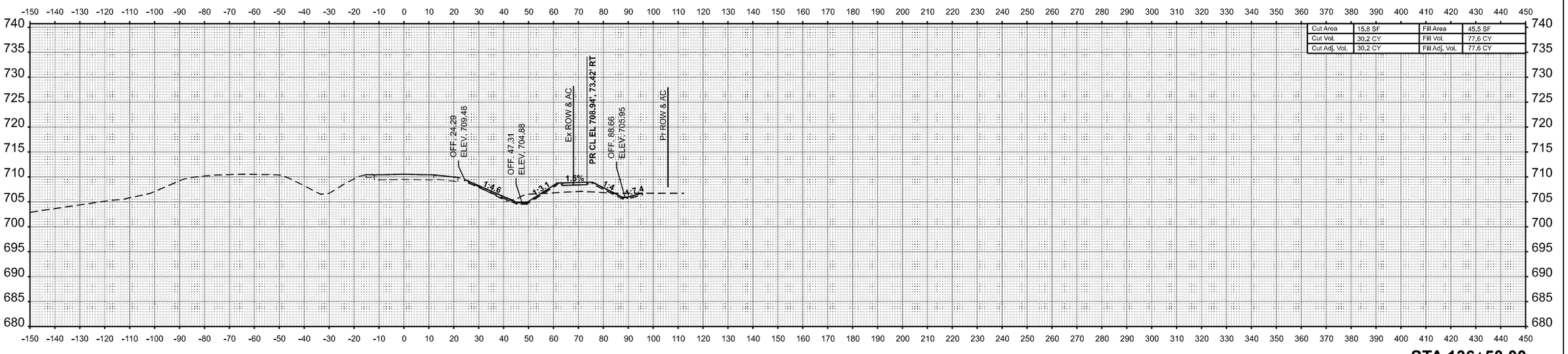

STA 136+50.00

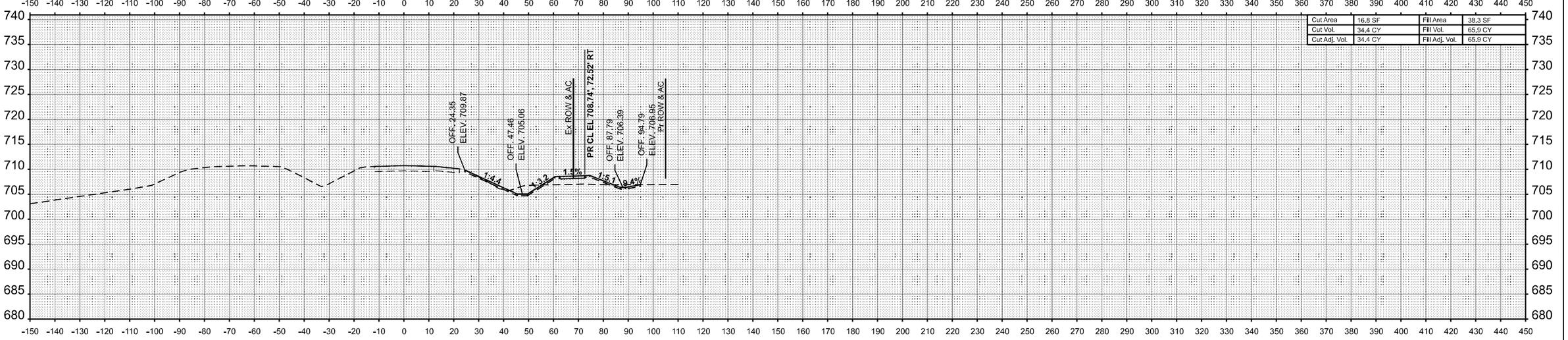

STA 136+00.00

FINAL SURVEY
NOTE BOOK
NO.
SURVEYED
PLOTTED
TEMPLATE
AREAS
AREAS CHECKED
BY
DATE

ORIGINAL SURVEY
NOTE BOOK
NO.
SURVEYED
PLOTTED
TEMPLATE
AREAS
AREAS CHECKED
BY
DATE

MODEL: EB IL 16 - 136+00.00 R2 [Sheet]
FILE NAME: c:\pw_work\pwidot\hirtzelkl\d0852852\D774435-sheets-CrossSections-Stage3B.dgn

USER NAME = kaleb.hirtzel	DESIGNED -	REVISED -
	DRAWN -	REVISED -
PLOT SCALE = 0.16666633 ' / In.	CHECKED -	REVISED -
PLOT DATE = 8/22/2024	DATE -	REVISED -

STATE OF ILLINOIS
DEPARTMENT OF TRANSPORTATION

CROSS-SECTIONS
STAGE 3B: EB IL 16

SCALE: 1"=20' | SHEET 42 OF 78 SHEETS | STA. 136+00.00 R2 | TO STA. 136+50.00 R2

F.A.I RTE.	SECTION	COUNTY	TOTAL SHEETS	SHEET NO.
57	(15-22HB-4)BR (15-22)R	COLES	1086	944
		CONTRACT NO. 74435		
	ILLINOIS	FED. AID PROJECT		

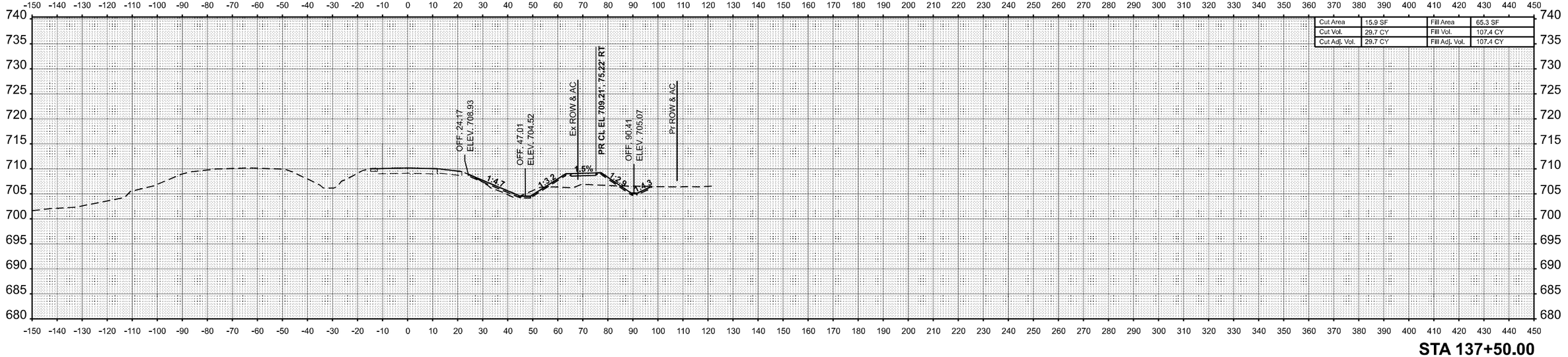

STA 137+50.00

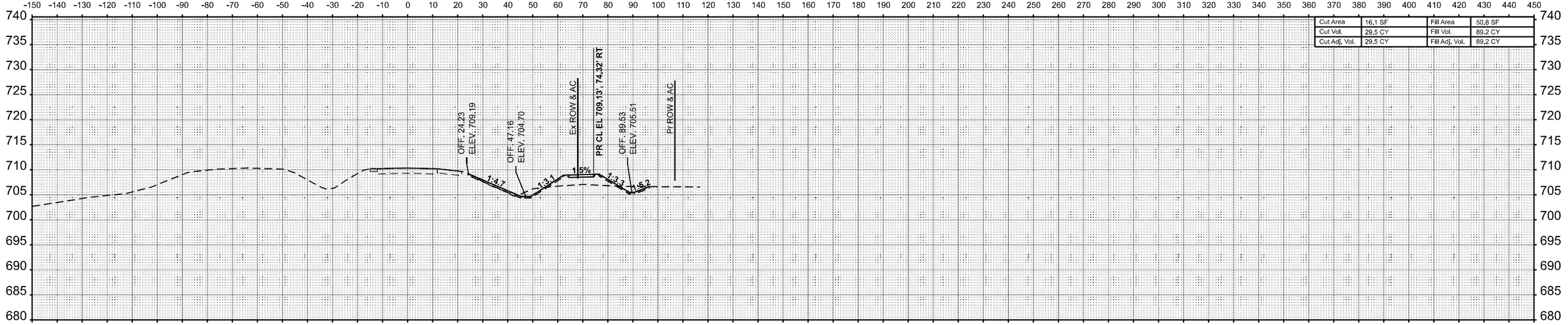

STA 137+00.00

FINAL SURVEY — NOTE BOOK — NO. — SURVEYED — PLOTTED — TEMPLATE — AREAS — AREAS CHECKED — BY — DATE

ORIGINAL SURVEY — NOTE BOOK — NO. — SURVEYED — PLOTTED — TEMPLATE — AREAS — AREAS CHECKED — BY — DATE

MODEL: EB IL 16 - 137+00.00 R2 [Sheet]
FILE NAME: c:\pw_work\pwdot\hirtzelkl\d0852852\D77443\sheets-CrossSections-Stage3B.dgn

USER NAME = kaleb.hirtzel	DESIGNED -	REVISED -
	DRAWN -	REVISED -
PLOT SCALE = 0.16666633 ' / In.	CHECKED -	REVISED -
PLOT DATE = 8/22/2024	DATE -	REVISED -

STATE OF ILLINOIS
DEPARTMENT OF TRANSPORTATION

CROSS-SECTIONS
STAGE 3B: EB IL 16

SCALE: 1"=20' | SHEET 43 OF 78 SHEETS | STA. 137+00.00 R2 | TO STA. 137+50.00 R2

F.A.I RTE.	SECTION	COUNTY	TOTAL SHEETS	SHEET NO.
57	(15-22HB-4)BR (15-22)R	COLES	1086	945
		CONTRACT NO. 74435		
	ILLINOIS	FED. AID PROJECT		

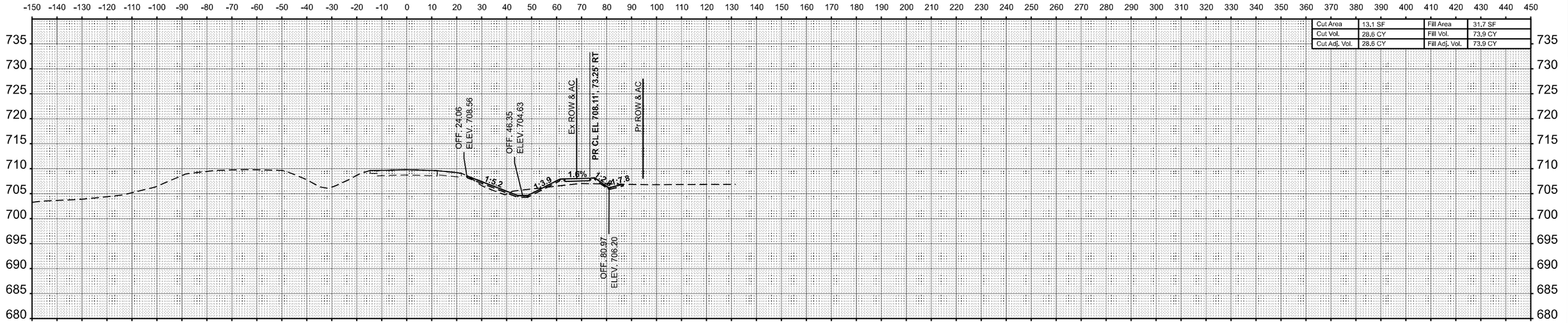

Cut Area	13.1 SF	Fill Area	31.7 SF
Cut Vol.	28.6 CY	Fill Vol.	73.9 CY
Cut Adj. Vol.	28.6 CY	Fill Adj. Vol.	73.9 CY

STA 138+50.00

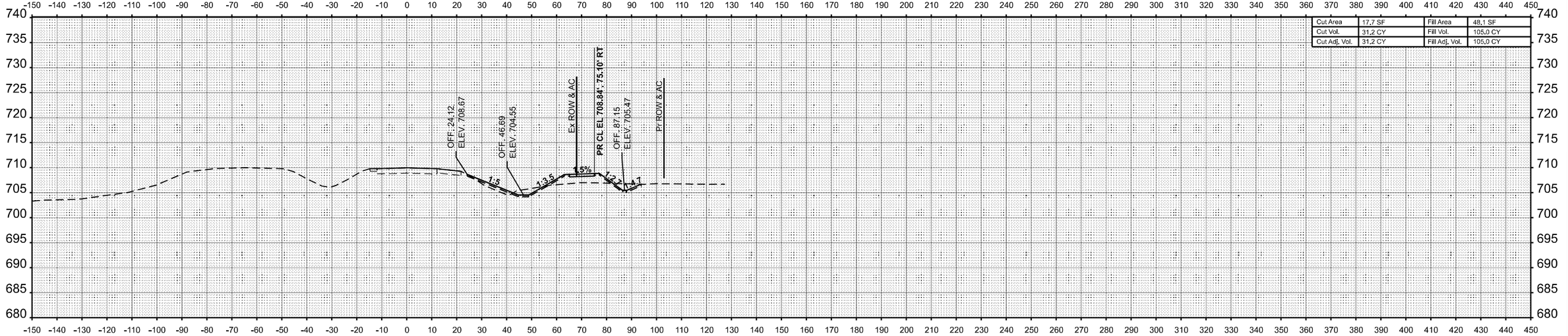

Cut Area	17.7 SF	Fill Area	48.1 SF
Cut Vol.	31.2 CY	Fill Vol.	105.0 CY
Cut Adj. Vol.	31.2 CY	Fill Adj. Vol.	105.0 CY

STA 138+00.00

FINAL SURVEY — NOTE BOOK NO. — SURVEYED — PLOTTED — TEMPLATE — AREAS — AREAS CHECKED — BY — DATE

ORIGINAL SURVEY — NOTE BOOK NO. — SURVEYED — PLOTTED — TEMPLATE — AREAS — AREAS CHECKED — BY — DATE

MODEL: EB IL 16 - 138+00.00 R2 [Sheet]
FILE NAME: c:\pw_work\pwidot\hirtzelkl\d0852852\D774435-sheets-CrossSections-Stage3B.dgn

USER NAME = kaleb.hirtzel	DESIGNED -	REVISED -	
	DRAWN -	REVISED -	
PLOT SCALE = 0.16666633 ' / in.	CHECKED -	REVISED -	
PLOT DATE = 8/22/2024	DATE -	REVISED -	

STATE OF ILLINOIS
DEPARTMENT OF TRANSPORTATION

CROSS-SECTIONS
STAGE 3B: EB IL 16

SCALE: 1"=20' | SHEET 44 OF 78 SHEETS | STA. 138+00.00 R2 TO STA. 138+50.00 R2

F.A.I RTE.	SECTION	COUNTY	TOTAL SHEETS	SHEET NO.
57	(15-22HB-4)BR (15-22)R	COLES	1086	946

CONTRACT NO. 74435

ILLINOIS | FED. AID PROJECT

FINAL SURVEY	BY	DATE
SURVEYED		
PLOTTED		
TEMPLATE		
NOTE BOOK		
AREAS		
NO.	AREAS CHECKED	

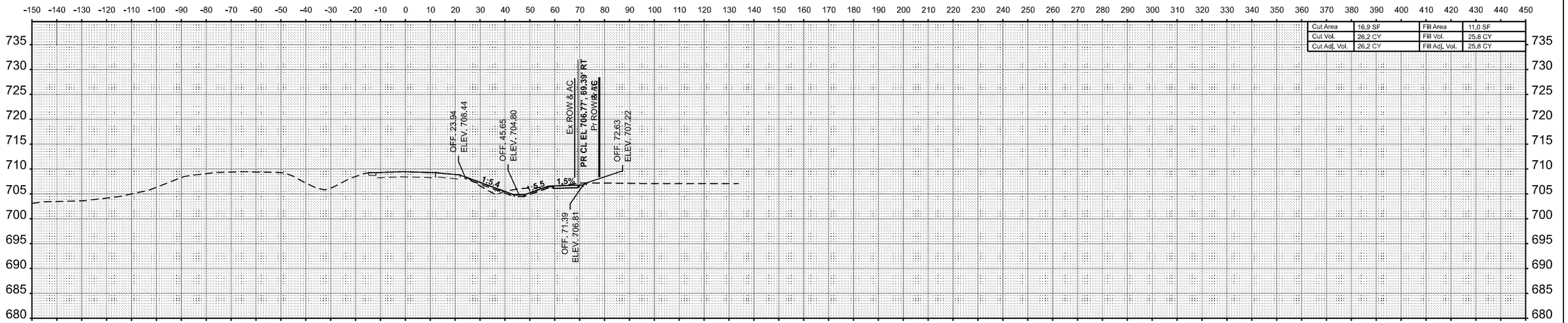

STA 139+50.00

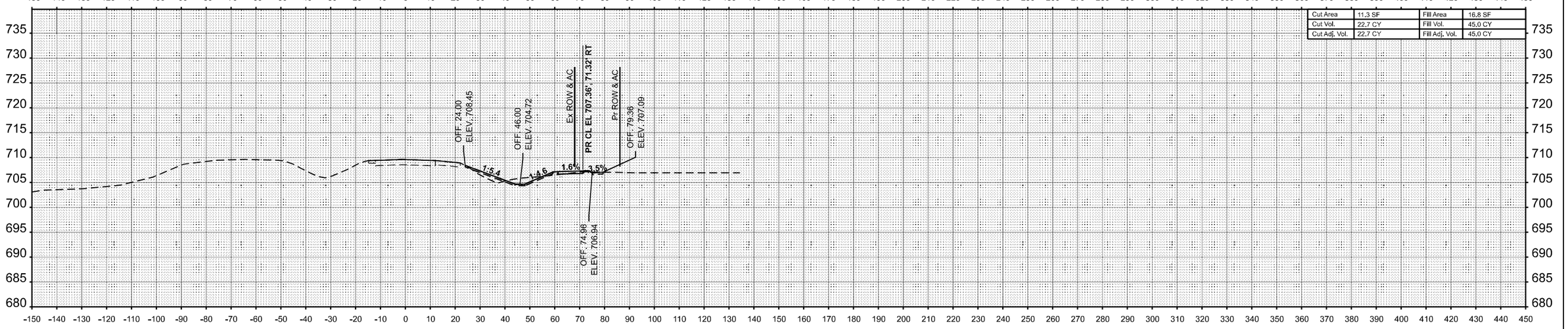

STA 139+00.00

ORIGINAL SURVEY	BY	DATE
SURVEYED		
PLOTTED		
TEMPLATE		
NOTE BOOK		
AREAS		
NO.	AREAS CHECKED	

MODEL: EB IL 16 - 139+00.00 R2 [Sheet]
FILE NAME: c:\pw_work\pwidot\hirtzelkl\d0852852\D774435-sheets-CrossSections-Stage3B.dgn

USER NAME = kaleb.hirtzel	DESIGNED -	REVISED -
	DRAWN -	REVISED -
PLOT SCALE = 0.16666633 ' / in.	CHECKED -	REVISED -
PLOT DATE = 8/22/2024	DATE -	REVISED -

STATE OF ILLINOIS
DEPARTMENT OF TRANSPORTATION

CROSS-SECTIONS
STAGE 3B: EB IL 16

SCALE: 1"=20' | SHEET 45 OF 78 SHEETS | STA. 139+00.00 R2 | TO STA. 139+50.00 R2

F.A.I RTE.	SECTION	COUNTY	TOTAL SHEETS	SHEET NO.
57	(15-22HB-4)BR (15-22)R	COLES	1086	947
		CONTRACT NO. 74435		
		ILLINOIS	FED. AID PROJECT	

FINAL SURVEY	BY	DATE
SURVEYED		
PLOTTED		
TEMPLATE		
AREAS		
AREAS CHECKED		
NOTE BOOK		
NO.		

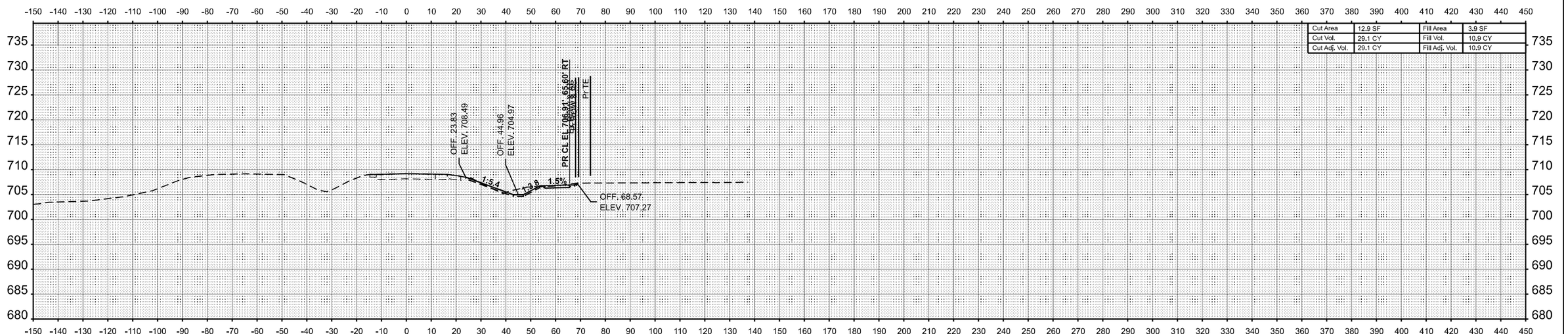

STA 140+50.00

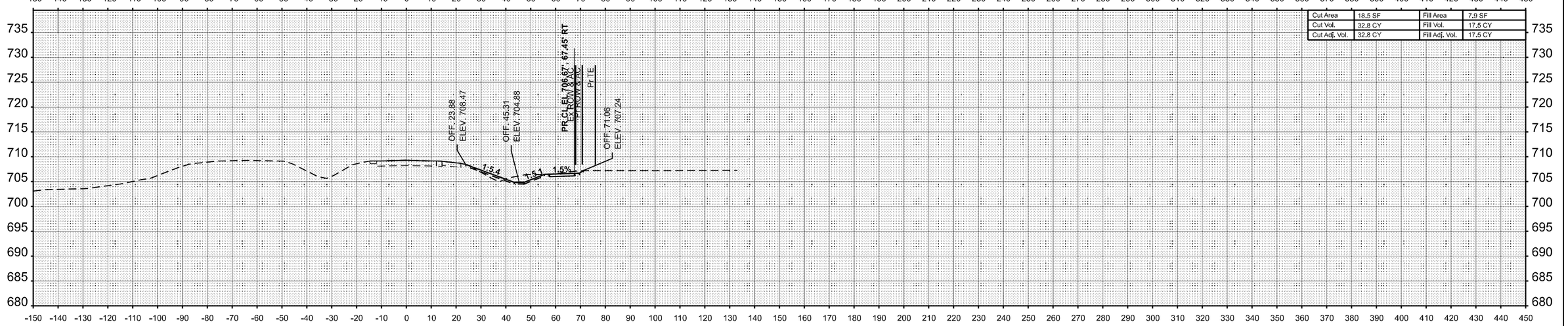

STA 140+00.00

ORIGINAL SURVEY	BY	DATE
SURVEYED		
PLOTTED		
TEMPLATE		
AREAS		
AREAS CHECKED		
NOTE BOOK		
NO.		

MODEL: EB IL 16 - 140+00.00 R2 [Sheet]
FILE NAME: c:\pw_work\pwidot\hirtzelkl\d0852852\D774435-sheets-CrossSections-Stage3B.dgn

USER NAME = kaleb.hirtzel	DESIGNED -	REVISED -
	DRAWN -	REVISED -
PLOT SCALE = 0.16666633 ' / in.	CHECKED -	REVISED -
PLOT DATE = 8/22/2024	DATE -	REVISED -

STATE OF ILLINOIS
DEPARTMENT OF TRANSPORTATION

CROSS-SECTIONS
STAGE 3B: EB IL 16

SCALE: 1"=20' | SHEET 46 OF 78 SHEETS | STA. 140+00.00 R2 | TO STA. 140+50.00 R2

F.A.I RTE.	SECTION	COUNTY	TOTAL SHEETS	SHEET NO.
57	(15-22HB-4)BR (15-22)R	COLES	1086	948
		CONTRACT NO. 74435		
		ILLINOIS	FED. AID PROJECT	

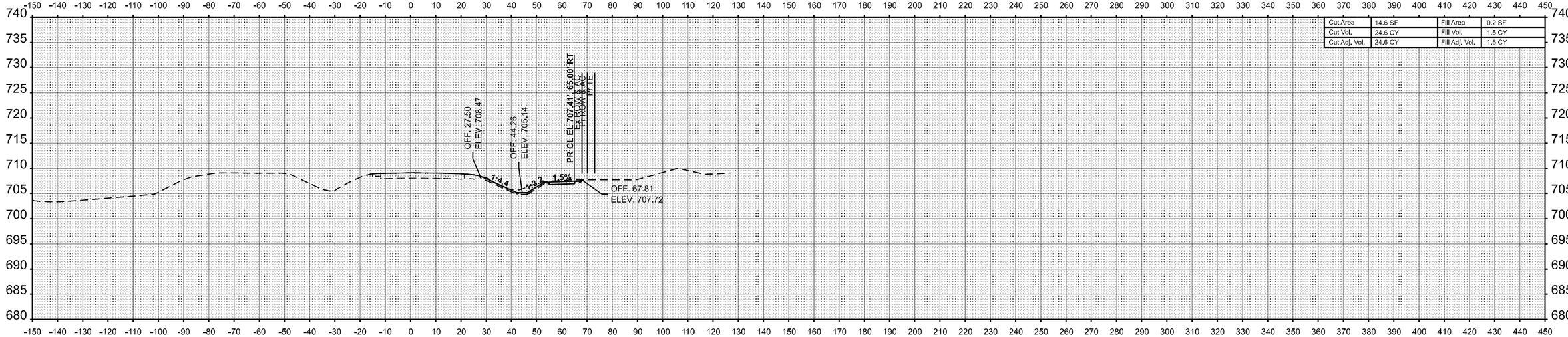

Cut Area	14.6 SF	Fill Area	0.2 SF
Cut Vol.	24.6 CY	Fill Vol.	1.5 CY
Cut Adj. Vol.	24.6 CY	Fill Adj. Vol.	1.5 CY

STA 141+50.00

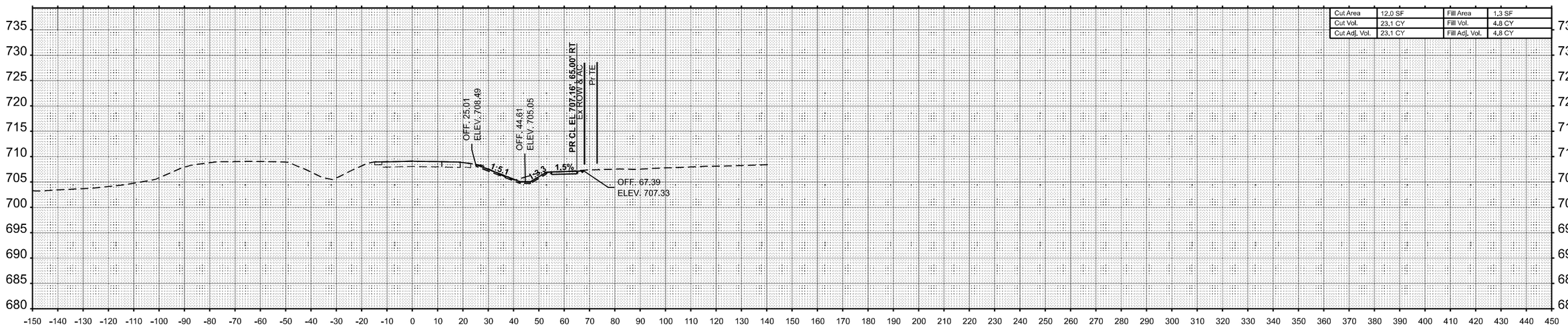

Cut Area	12.0 SF	Fill Area	1.3 SF
Cut Vol.	23.1 CY	Fill Vol.	4.8 CY
Cut Adj. Vol.	23.1 CY	Fill Adj. Vol.	4.8 CY

STA 141+00.00

FINAL SURVEY | NOTE BOOK | NO. | SURVEYED | PLOTTED | TEMPLATE | AREAS | AREAS CHECKED | BY | DATE

ORIGINAL SURVEY | NOTE BOOK | NO. | SURVEYED | PLOTTED | TEMPLATE | AREAS | AREAS CHECKED | BY | DATE

MODEL: EB IL 16 - 141+00.00 R2 [Sheet]
FILE NAME: c:\pw_work\pwidot\hirtzelkl\d0852852\D774435-sheets-CrossSections-Stage3B.dgn

USER NAME = kaleb.hirtzel	DESIGNED -	REVISED -	
	DRAWN -	REVISED -	
PLOT SCALE = 0.16666633 ' / in.	CHECKED -	REVISED -	
PLOT DATE = 8/22/2024	DATE -	REVISED -	

STATE OF ILLINOIS
DEPARTMENT OF TRANSPORTATION

CROSS-SECTIONS
STAGE 3B: EB IL 16

SCALE: 1"=20' | SHEET 47 OF 78 SHEETS | STA. 141+00.00 R2 TO STA. 141+50.00 R2

F.A.I RTE.	SECTION	COUNTY	TOTAL SHEETS	SHEET NO.
57	(15-22HB-4)BR (15-22)R	COLES	1086	949
		CONTRACT NO. 74435		
		ILLINOIS	FED. AID PROJECT	

Cut Area	11.0 SF	Fill Area	1.0 SF
Cut Vol.	21.6 CY	Fill Vol.	1.5 CY
Cut Adj. Vol.	21.6 CY	Fill Adj. Vol.	1.5 CY

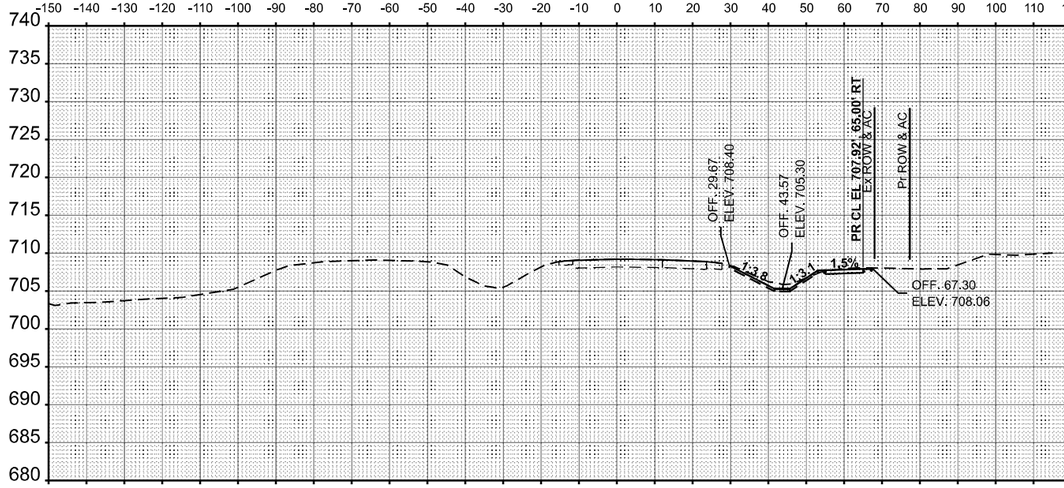

STA 142+50.00

Cut Area	12.3 SF	Fill Area	0.6 SF
Cut Vol.	24.9 CY	Fill Vol.	0.8 CY
Cut Adj. Vol.	24.9 CY	Fill Adj. Vol.	0.8 CY

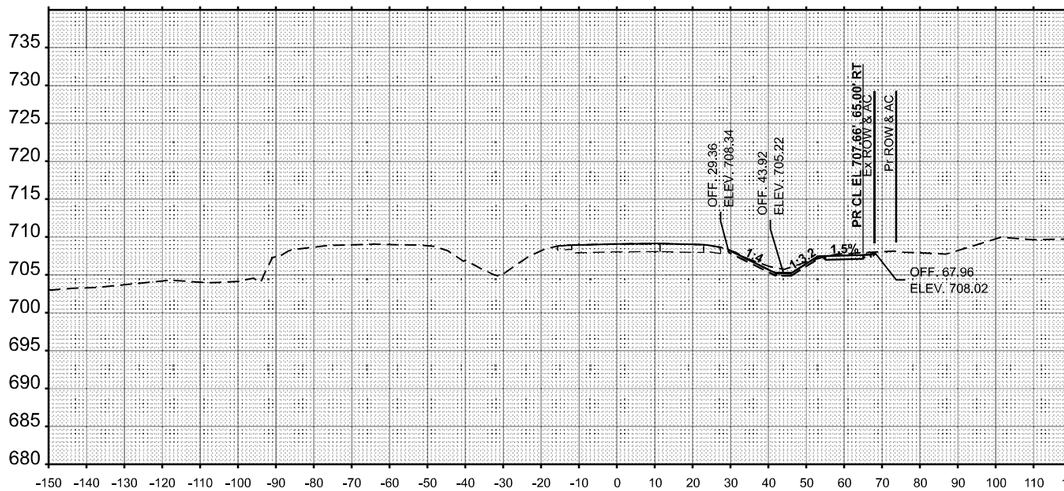

STA 142+00.00

FINAL SURVEY — NOTE BOOK — NO. — SURVEYED — PLOTTED — TEMPLATE — AREAS — AREAS CHECKED — BY — DATE

ORIGINAL SURVEY — NOTE BOOK — NO. — SURVEYED — PLOTTED — TEMPLATE — AREAS — AREAS CHECKED — BY — DATE

MODEL: EB IL 16 - 142+00.00 R2 [Sheet]
FILE NAME: c:\pw_work\pwidot\hirtzelkld0852852\D774435-sheets-CrossSections-Stage3B.dgn

USER NAME = kaleb.hirtzel	DESIGNED -	REVISED -
	DRAWN -	REVISED -
PLOT SCALE = 0.16666633 ' / In.	CHECKED -	REVISED -
PLOT DATE = 8/22/2024	DATE -	REVISED -

STATE OF ILLINOIS
DEPARTMENT OF TRANSPORTATION

CROSS-SECTIONS
STAGE 3B: EB IL 16

SCALE: 1"=20' | SHEET 48 OF 78 SHEETS | STA. 142+00.00 R2 | TO STA. 142+50.00 R2

F.A.I RTE.	SECTION	COUNTY	TOTAL SHEETS	SHEET NO.
57	(15-22HB-4)BR (15-22)R	COLES	1086	950
		CONTRACT NO. 74435		
	ILLINOIS	FED. AID PROJECT		

FINAL SURVEY	NOTE BOOK	NO.

	BY	DATE
SURVEYED		
PLOTTED		
TEMPLATE		
AREAS		
AREAS CHECKED		

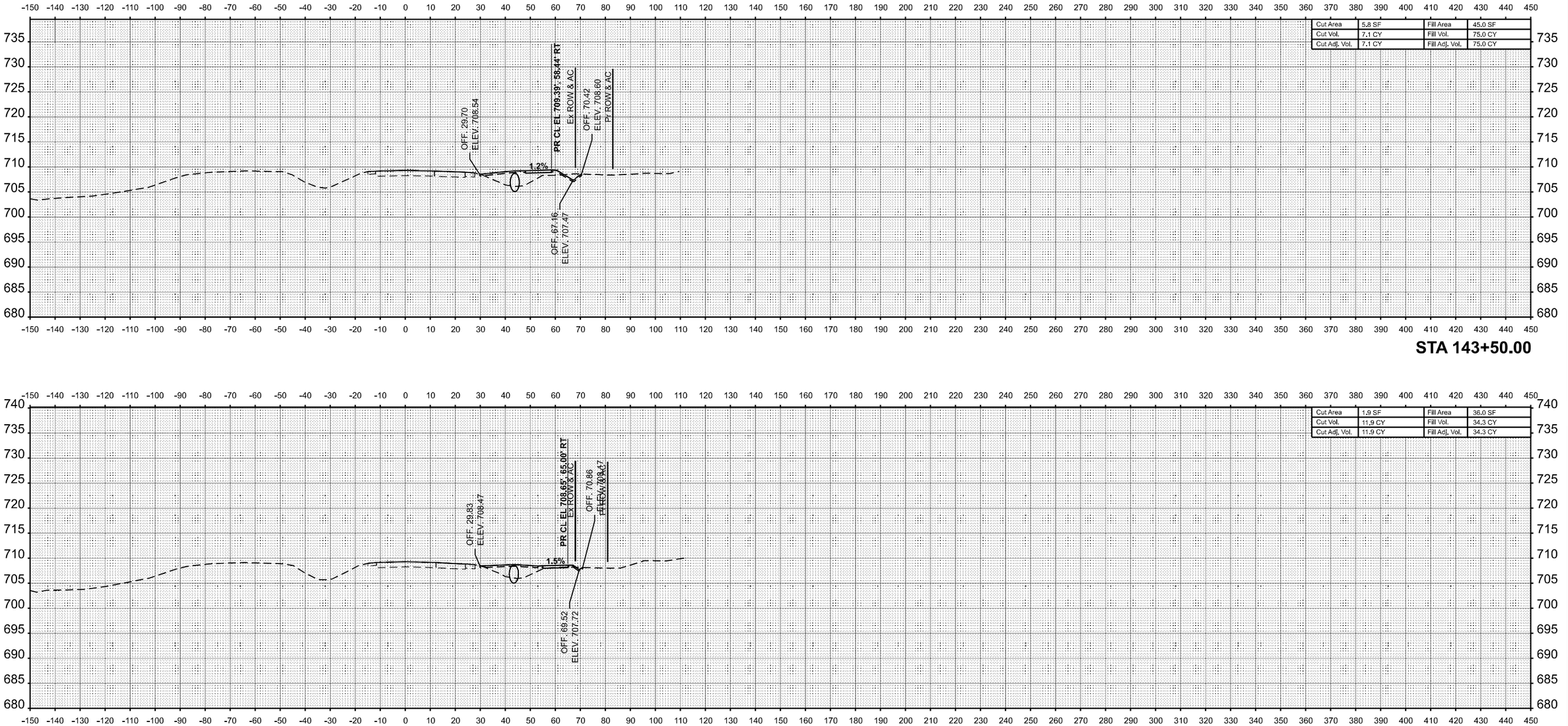

ORIGINAL SURVEY	NOTE BOOK	NO.

	BY	DATE
SURVEYED		
PLOTTED		
TEMPLATE		
AREAS		
AREAS CHECKED		

MODEL: EB IL 16 - 143+00.00 R2 [Sheet]
FILE NAME: c:\pw_work\pwidot\hirtzaklkd\d0852852\D7744435-sheets-CrossSections-Stage3B.dgn

USER NAME = kaleb.hirtzel	DESIGNED -	REVISED -
	DRAWN -	REVISED -
PLOT SCALE = 0.16666633 ' / in.	CHECKED -	REVISED -
PLOT DATE = 8/22/2024	DATE -	REVISED -

STATE OF ILLINOIS
DEPARTMENT OF TRANSPORTATION

CROSS-SECTIONS
STAGE 3B: EB IL 16

SCALE: 1"=20' | SHEET 49 OF 78 SHEETS | STA. 143+00.00 R2 | TO STA. 143+50.00 R2

F.A.I RTE.	SECTION	COUNTY	TOTAL SHEETS	SHEET NO.
57	(15-22HB-4)BR (15-22)R	COLES	1086	951
		CONTRACT NO. 74435		
	ILLINOIS FED. AID PROJECT			

FINAL SURVEY	BY	DATE
SURVEYED		
PLOTTED		
TEMPLATE		
AREAS		
AREAS CHECKED		
NOTE BOOK		
NO.		

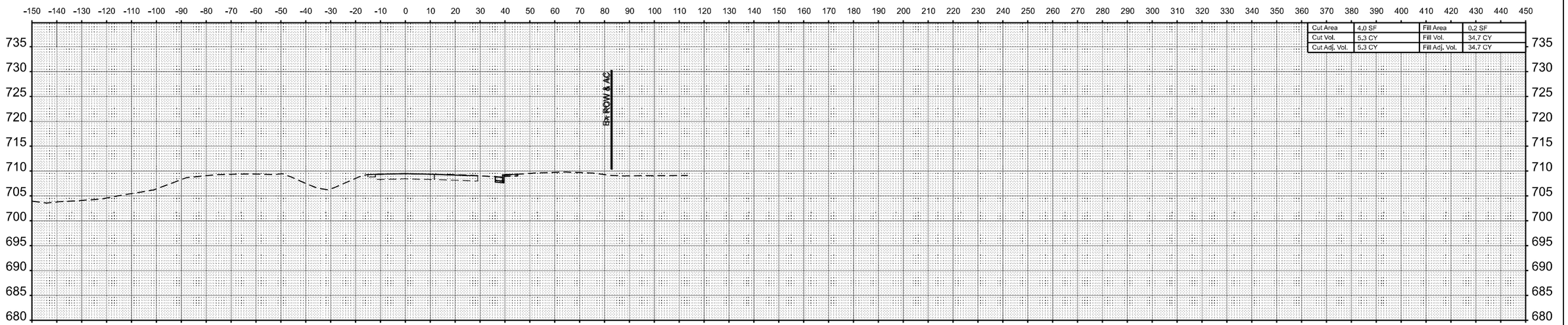

STA 144+50.00

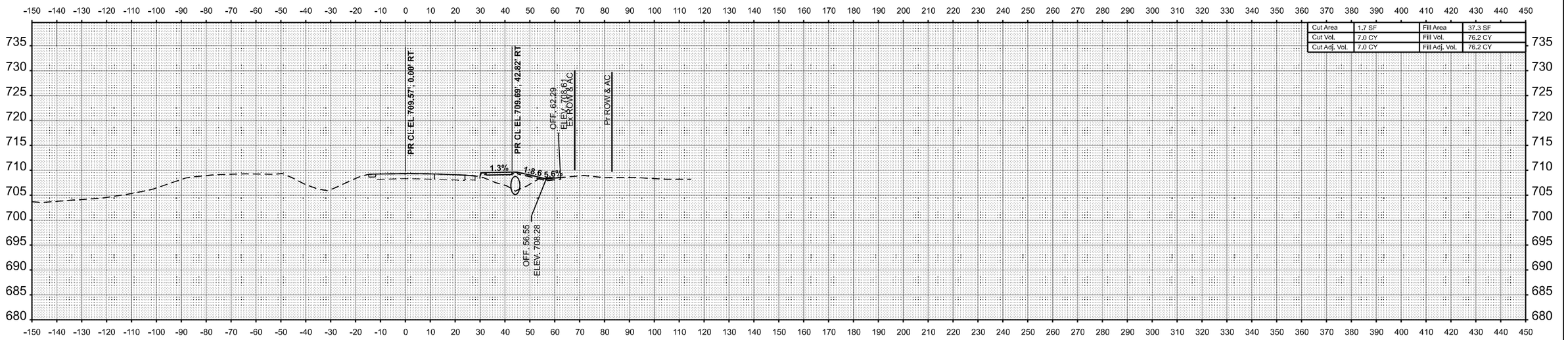

STA 144+00.00

ORIGINAL SURVEY	BY	DATE
SURVEYED		
PLOTTED		
TEMPLATE		
AREAS		
AREAS CHECKED		
NOTE BOOK		
NO.		

MODEL: EB IL 16 - 144+00.00 R2 [Sheet]
FILE NAME: c:\pw_work\pwidot\hirtzelkld\d0852852\D774435-sheets-CrossSections-Stage3B.dgn

USER NAME = kaleb.hirtzel	DESIGNED -	REVISED -
	DRAWN -	REVISED -
PLOT SCALE = 0.16666633 ' / in.	CHECKED -	REVISED -
PLOT DATE = 8/22/2024	DATE -	REVISED -

STATE OF ILLINOIS
DEPARTMENT OF TRANSPORTATION

CROSS-SECTIONS
STAGE 3B: EB IL 16

SCALE: 1"=20' | SHEET 50 OF 78 SHEETS | STA. 144+00.00 R2 | TO STA. 144+50.00 R2

F.A.I RTE.	SECTION	COUNTY	TOTAL SHEETS	SHEET NO.
57	(15-22HB-4)BR (15-22)R	COLES	1086	952
		CONTRACT NO. 74435		
	ILLINOIS	FED. AID PROJECT		

FINAL SURVEY		BY	DATE
NOTE BOOK	SURVEYED		
NO.	PLOTTED		
	TEMPLATE		
	ANGLES		
	AREAS CHECKED		

ORIGINAL SURVEY		BY	DATE
NOTE BOOK	SURVEYED		
NO.	PLOTTED		
	TEMPLATE		
	ANGLES		
	AREAS CHECKED		

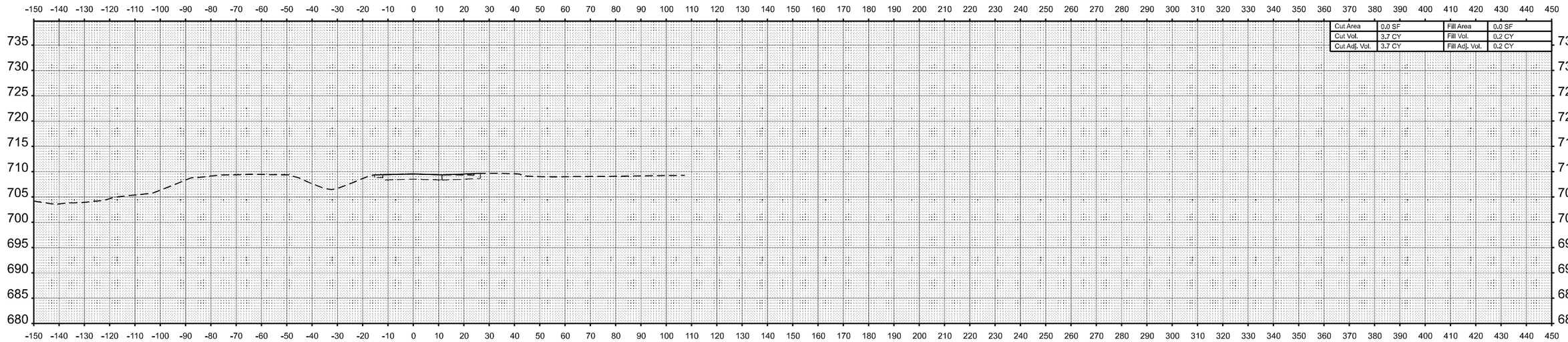

STA 145+00.00

MODEL: EB IL 16 - 145+00.00 R2 [Sheet]
FILE NAME: c:\pw_work\pwidot\hirtzelkld\d0852852\D774435-sheets-CrossSections-Stage3B.dgn

USER NAME = kaleb.hirtzel	DESIGNED -	REVISED -	
	DRAWN -	REVISED -	
PLOT SCALE = 0.16666633 ' / in.	CHECKED -	REVISED -	
PLOT DATE = 8/22/2024	DATE -	REVISED -	

STATE OF ILLINOIS
DEPARTMENT OF TRANSPORTATION

CROSS-SECTIONS
STAGE 3B: EB IL 16

SCALE: 1"=20' | SHEET 51 OF 78 SHEETS | STA. 145+00.00 R2 | TO STA. 145+00.00 R2

F.A.I RTE.	SECTION	COUNTY	TOTAL SHEETS	SHEET NO.
57	(15-22HB-4)BR (15-22)R	COLES	1086	953
		CONTRACT NO. 74435		
	ILLINOIS	FED. AID PROJECT		

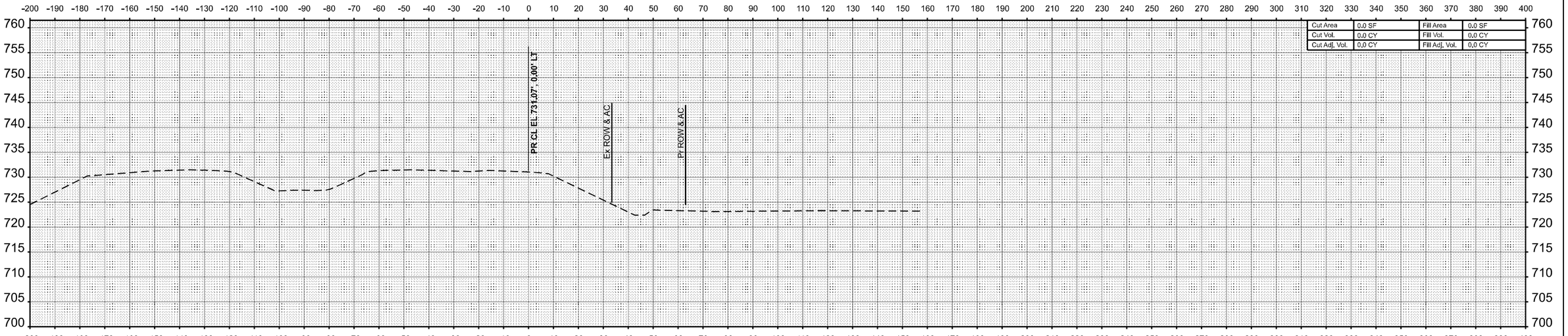

STA 4006+50.00

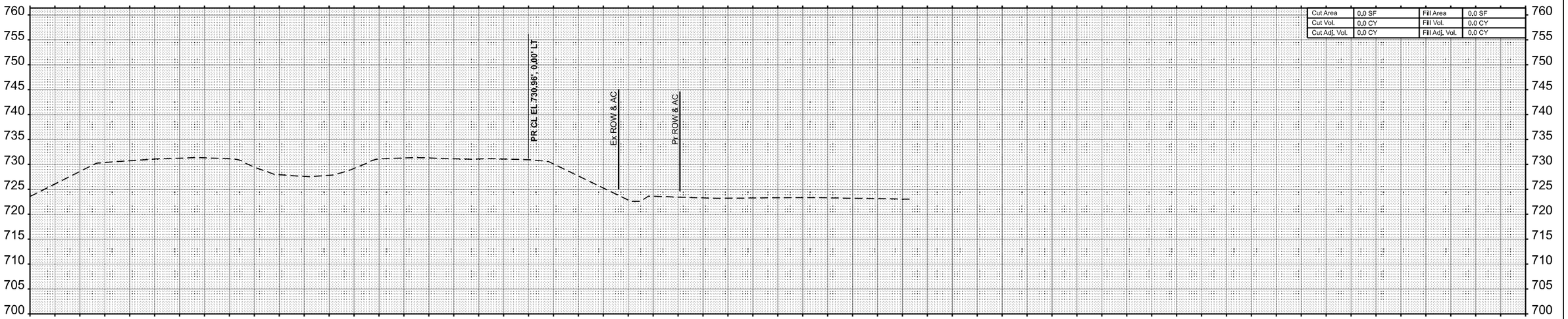

STA 4006+00.00

FINAL SURVEY	BY	DATE
SURVEYED		
PLOTTED		
TEMPLATE		
AREAS		
AREAS CHECKED		
NOTE BOOK		
NO.		

ORIGINAL SURVEY	BY	DATE
SURVEYED		
PLOTTED		
TEMPLATE		
AREAS		
AREAS CHECKED		
NOTE BOOK		
NO.		

MODEL: RAMPC-NBOFF - 4006+00.00 [Sheet]
FILE NAME: c:\pw_work\pwidot\hirtzelk\d0852852\D774435-sheets-CrossSections-Stage3B.dgn

USER NAME = kaleb.hirtzel	DESIGNED -	REVISED -	
	DRAWN -	REVISED -	
PLOT SCALE = 0.16666633 ' / in.	CHECKED -	REVISED -	
PLOT DATE = 8/22/2024	DATE -	REVISED -	

STATE OF ILLINOIS
DEPARTMENT OF TRANSPORTATION

CROSS-SECTIONS
STAGE 3B: PR RAMP C

SCALE: 1"=20' | SHEET 52 OF 78 SHEETS | STA. 4006+00.00 | TO STA. 4006+50.00

F.A.I RTE.	SECTION	COUNTY	TOTAL SHEETS	SHEET NO.
57	(15-22HB-4)BR (15-22)R	COLES	1086	954
		CONTRACT NO. 74435		
		ILLINOIS	FED. AID PROJECT	

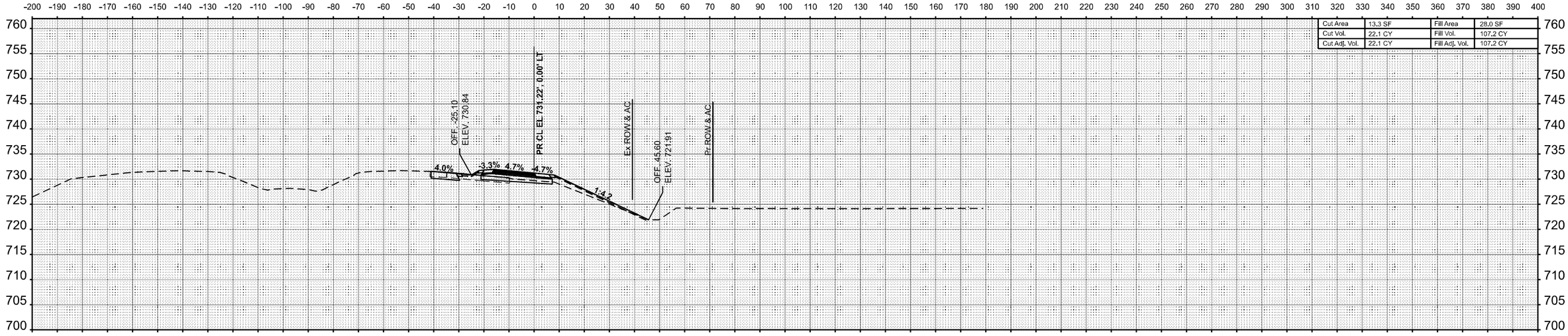

Cut Area	13.3 SF	Fill Area	28.0 SF
Cut Vol.	22.1 CY	Fill Vol.	107.2 CY
Cut Adj. Vol.	22.1 CY	Fill Adj. Vol.	107.2 CY

STA 4007+50.00



Cut Area	10.5 SF	Fill Area	87.8 SF
Cut Vol.	9.7 CY	Fill Vol.	81.3 CY
Cut Adj. Vol.	9.7 CY	Fill Adj. Vol.	81.3 CY

STA 4007+00.00

FINAL SURVEY | NOTE BOOK | NO. | SURVEYED | PLOTTED | TEMPLATE | AREAS | AREAS CHECKED | BY | DATE

ORIGINAL SURVEY | NOTE BOOK | NO. | SURVEYED | PLOTTED | TEMPLATE | AREAS | AREAS CHECKED | BY | DATE

MODEL: RAMPC-NBOFF - 4007+00.00 [Sheet]
FILE NAME: c:\pw_work\pwidot\hirtzel\d0852852\D774435-sheets-CrossSections-Stage3B.dgn

USER NAME = kaleb.hirtzel	DESIGNED -	REVISED -	
	DRAWN -	REVISED -	
PLOT SCALE = 0.16666633 ' / in.	CHECKED -	REVISED -	
PLOT DATE = 8/22/2024	DATE -	REVISED -	

STATE OF ILLINOIS
DEPARTMENT OF TRANSPORTATION

CROSS-SECTIONS
STAGE 3B: PR RAMP C

SCALE: 1"=20' | SHEET 53 OF 78 SHEETS | STA. 4007+00.00 TO STA. 4007+50.00

F.A.I RTE.	SECTION	COUNTY	TOTAL SHEETS	SHEET NO.
57	(15-22HB-4)BR (15-22)R	COLES	1086	955

CONTRACT NO. 74435

ILLINOIS | FED. AID PROJECT

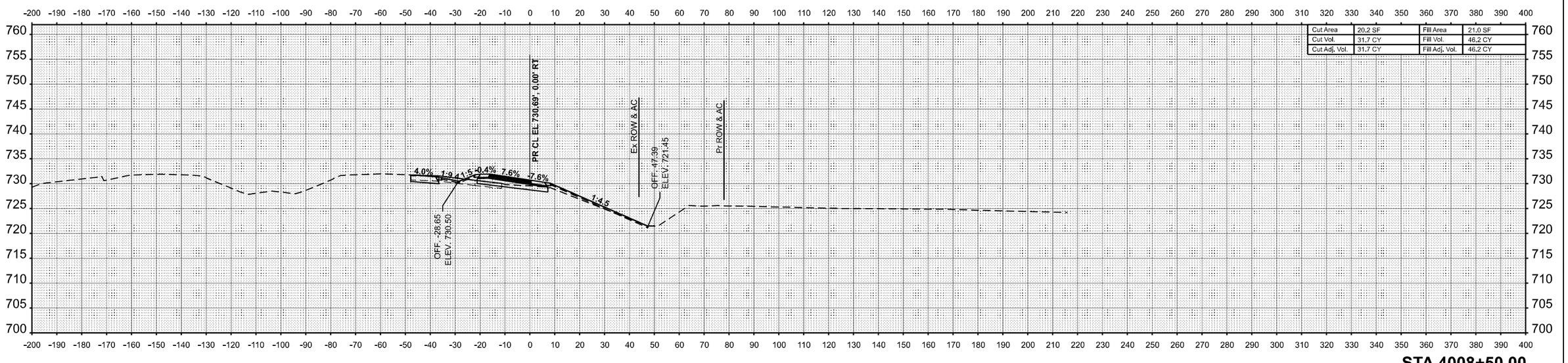

STA 4008+50.00

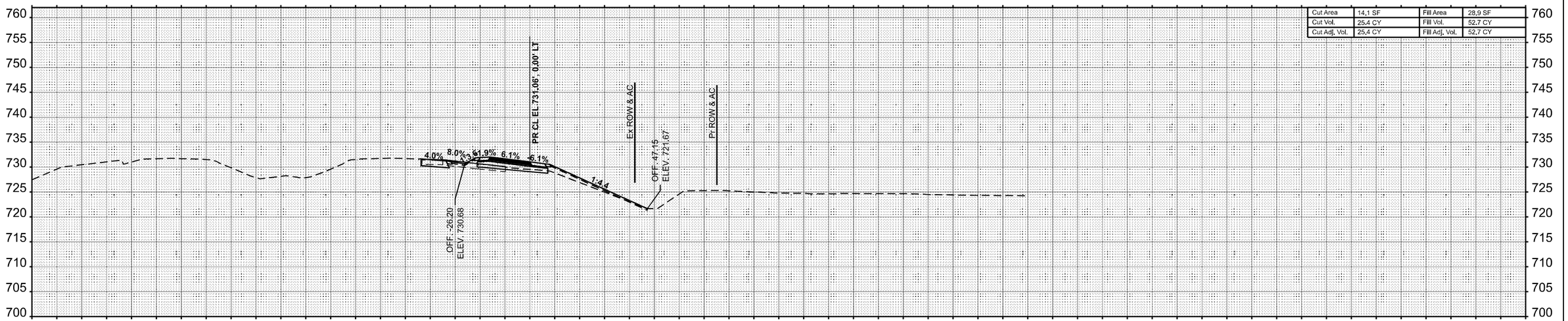

STA 4008+00.00

FINAL SURVEY	BY	DATE
SURVEYED		
PLOTTED		
NOTE BOOK	TEMPLATE	
NO.	AREAS	
	AREAS CHECKED	

ORIGINAL SURVEY	BY	DATE
SURVEYED		
PLOTTED		
NOTE BOOK	TEMPLATE	
NO.	AREAS	
	AREAS CHECKED	

MODEL: RAMPC-NBOFF - 4008+00.00 [Sheet]
FILE NAME: c:\pw_work\dot\hirtzelkd\d0852852\D774435-sheets-CrossSections-Stage3B.dgn

USER NAME = kaleb.hirtzel	DESIGNED -	REVISED -	
	DRAWN -	REVISED -	
PLOT SCALE = 0.16666633 ' / in.	CHECKED -	REVISED -	
PLOT DATE = 8/22/2024	DATE -	REVISED -	

STATE OF ILLINOIS
DEPARTMENT OF TRANSPORTATION

CROSS-SECTIONS
STAGE 3B: PR RAMP C

SCALE: 1"=20' | SHEET 54 OF 78 SHEETS | STA. 4008+00.00 | TO STA. 4008+50.00

F.A.I RTE.	SECTION	COUNTY	TOTAL SHEETS	SHEET NO.
57	(15-22HB-4)BR (15-22)R	COLES	1086	956
		CONTRACT NO. 74435		
		ILLINOIS FED. AID PROJECT		

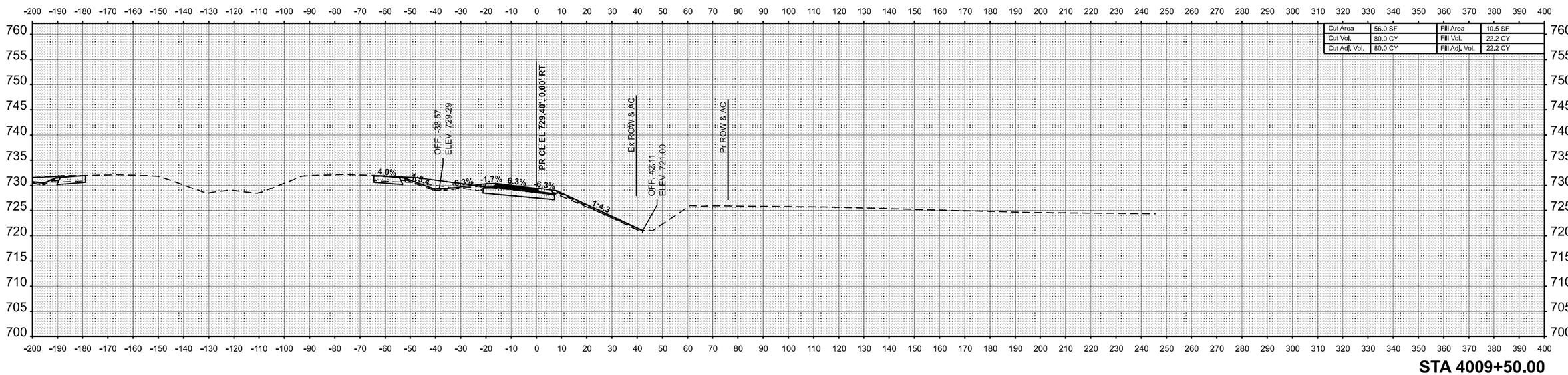

STA 4009+50.00

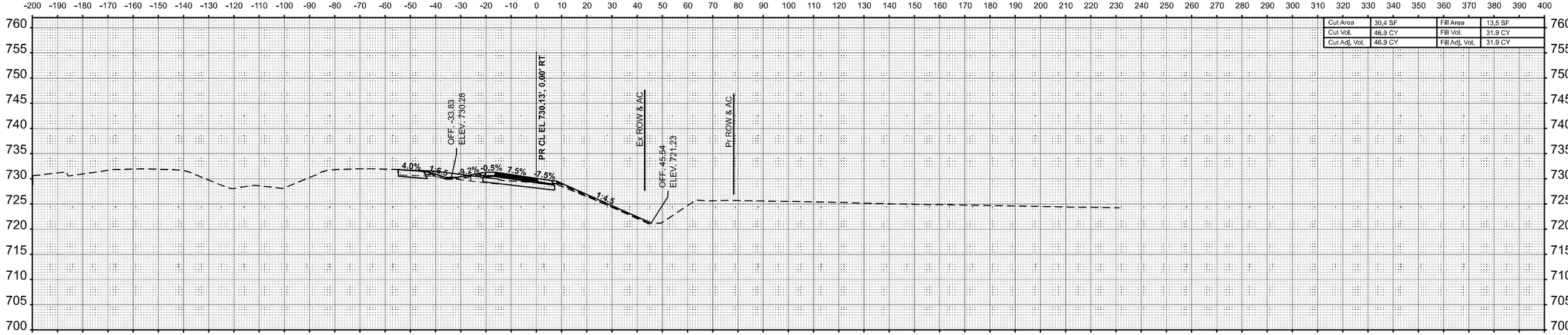

STA 4009+00.00

USER NAME = kaleb.hirtzel	DESIGNED -	REVISED -	
	DRAWN -	REVISED -	
PLOT SCALE = 0.16666633 ' / in.	CHECKED -	REVISED -	
PLOT DATE = 8/22/2024	DATE -	REVISED -	

STATE OF ILLINOIS
DEPARTMENT OF TRANSPORTATION

CROSS-SECTIONS
STAGE 3B: PR RAMP C

SCALE: 1"=20' | SHEET 55 OF 78 SHEETS | STA. 4009+00.00 | TO STA. 4009+50.00

F.A.I RTE.	SECTION	COUNTY	TOTAL SHEETS	SHEET NO.
57	(15-22HB-4)BR (15-22)R	COLES	1086	957
		CONTRACT NO. 74435		
	ILLINOIS FED. AID PROJECT			

FINAL SURVEY | NOTE BOOK | NO. | SURVEYED | PLOTTED | TEMPLATE | AREAS | AREAS CHECKED | BY | DATE

ORIGINAL SURVEY | NOTE BOOK | NO. | SURVEYED | PLOTTED | TEMPLATE | AREAS | AREAS CHECKED | BY | DATE

MODEL: RAMPC-NBOFF - 4009+00.00 [Sheet]
FILE NAME: c:\pw_work\dot\hirtzelkld\d0852852\D774435-sheets-CrossSections-Stage3B.dgn

FINAL SURVEY	BY	DATE
SURVEYED		
PLOTTED		
TEMPLATE		
AREAS		
AREAS CHECKED		
NOTE BOOK		
NO.		

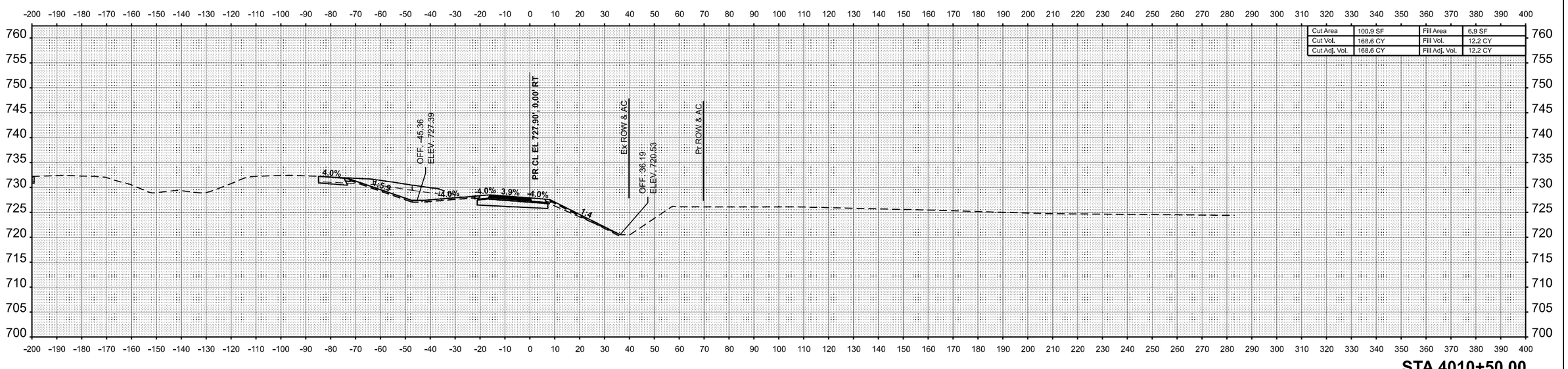

STA 4010+50.00

STA 4010+00.00

MODEL: RAMPC-NBOFF - 4010+00.00 [Sheet]
FILE NAME: c:\pw_work\pwidot\hintzelkl\d0852852\D774435-sheets-CrossSections-Stage3B.dgn

ORIGINAL SURVEY	BY	DATE
SURVEYED		
PLOTTED		
TEMPLATE		
AREAS		
AREAS CHECKED		
NOTE BOOK		
NO.		

USER NAME = kaleb.hirtzel	DESIGNED -	REVISED -
	DRAWN -	REVISED -
PLOT SCALE = 0.16666633 ' / in.	CHECKED -	REVISED -
PLOT DATE = 8/22/2024	DATE -	REVISED -

STATE OF ILLINOIS
DEPARTMENT OF TRANSPORTATION

CROSS-SECTIONS
STAGE 3B: PR RAMP C

SCALE: 1"=20' | SHEET 56 OF 78 SHEETS | STA. 4010+00.00 | TO STA. 4010+50.00

F.A.I RTE.	SECTION	COUNTY	TOTAL SHEETS	SHEET NO.
57	(15-22HB-4)BR (15-22)R	COLES	1086	958
		CONTRACT NO. 74435		
	ILLINOIS FED. AID PROJECT			

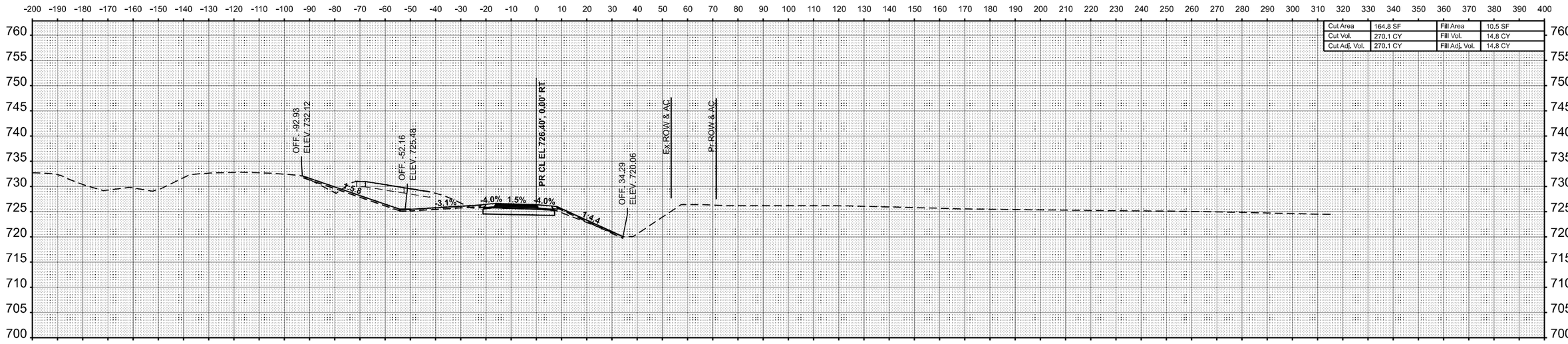

STA 4011+50.00

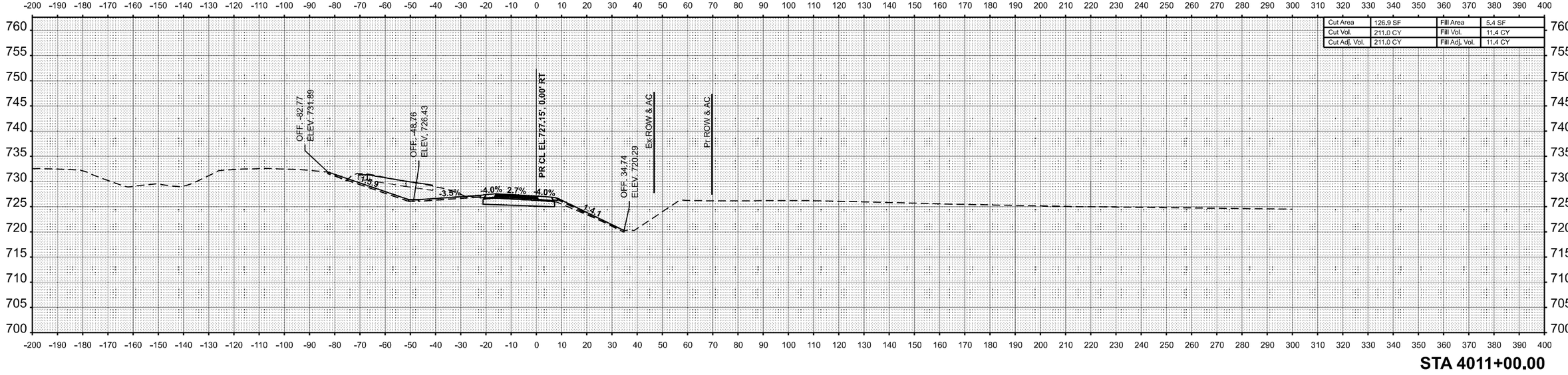

STA 4011+00.00

USER NAME = kaleb.hirtzel	DESIGNED -	REVISED -	
	DRAWN -	REVISED -	
PLOT SCALE = 0.16666633 ' / In.	CHECKED -	REVISED -	
PLOT DATE = 8/22/2024	DATE -	REVISED -	

STATE OF ILLINOIS
DEPARTMENT OF TRANSPORTATION

CROSS-SECTIONS
STAGE 3B: PR RAMP C

SCALE: 1"=20' | SHEET 57 OF 78 SHEETS | STA. 4011+00.00 | TO STA. 4011+50.00

F.A.I RTE.	SECTION	COUNTY	TOTAL SHEETS	SHEET NO.
57	(15-22HB-4)BR (15-22)R	COLES	1086	959
		CONTRACT NO. 74435		
		ILLINOIS	FED. AID PROJECT	

FINAL SURVEY — NOTE BOOK — NO. — SURVEYED — PLOTTED — TEMPLATE — AREAS — AREAS CHECKED — BY — DATE

ORIGINAL SURVEY — NOTE BOOK — NO. — SURVEYED — PLOTTED — TEMPLATE — AREAS — AREAS CHECKED — BY — DATE

MODEL: RAMPC-NBOFF - 4011+00.00 [Sheet]
FILE NAME: c:\pw_work\pwidot\hirtzelkd\d0852852\D77443S-sheets-CrossSections-Stage3B.dgn

FINAL SURVEY	BY	DATE
NOTE BOOK	SURVEYED	
NO.	PLOTTED	
	TEMPLATE	
	AREAS	
	AREAS CHECKED	

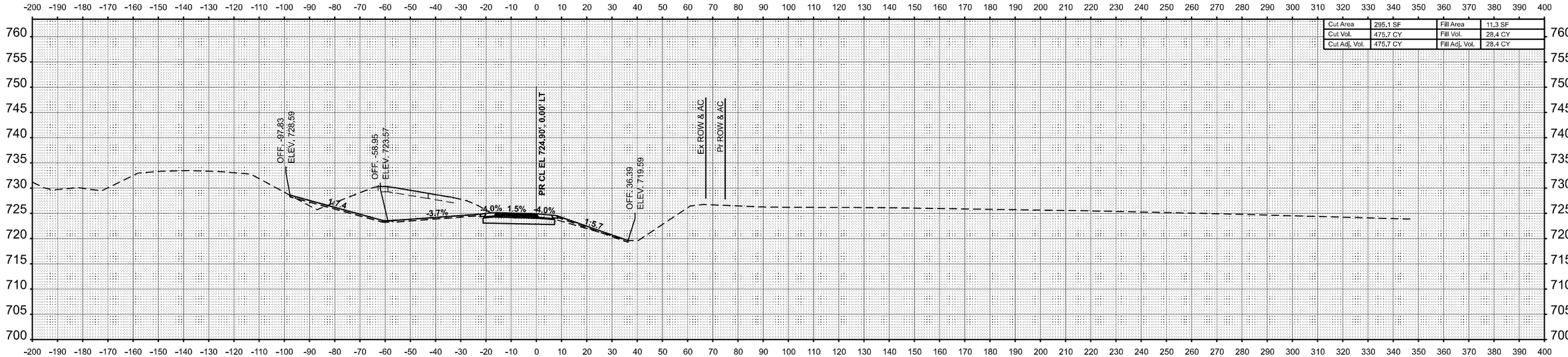

STA 4012+50.00

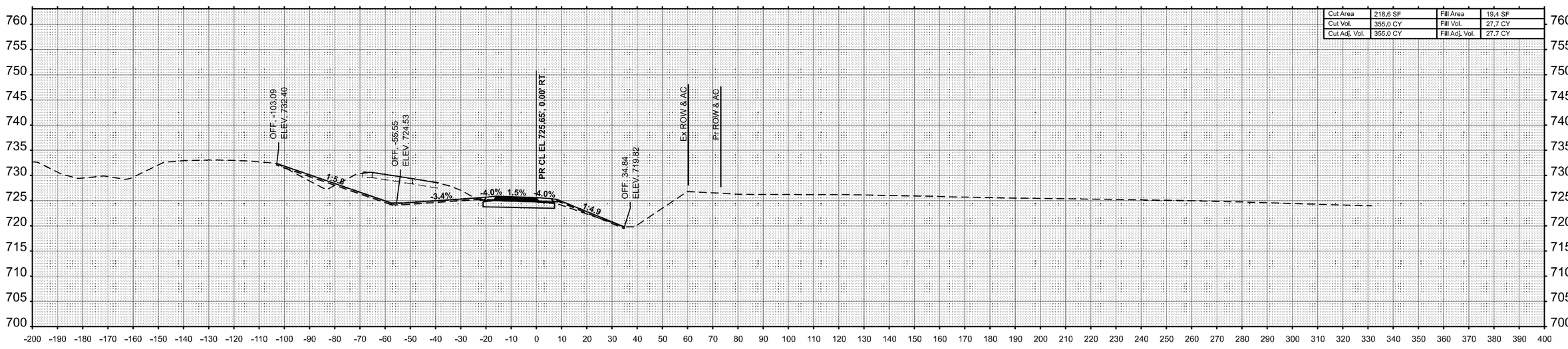

STA 4012+00.00

USER NAME = kaleb.hirtzel	DESIGNED -	REVISED -	
	DRAWN -	REVISED -	
PLOT SCALE = 0.16666633 ' / in.	CHECKED -	REVISED -	
PLOT DATE = 8/22/2024	DATE -	REVISED -	

STATE OF ILLINOIS
DEPARTMENT OF TRANSPORTATION

CROSS-SECTIONS
STAGE 3B: PR RAMP C

SCALE: 1"=20' | SHEET 58 OF 78 SHEETS | STA. 4012+00.00 | TO STA. 4012+50.00

F.A.I RTE.	SECTION	COUNTY	TOTAL SHEETS	SHEET NO.
57	(15-22HB-4)BR (15-22)R	COLES	1086	960
		CONTRACT NO. 74435		
	ILLINOIS	FED. AID PROJECT		

MODEL: RAMPC-NBOFF - 4012+00.00 |Sheet|
FILE NAME: c:\pw_work\pwidot\hirtzelkld\d0852852\D7744358sheets-CrossSections-Stage3B.dgn

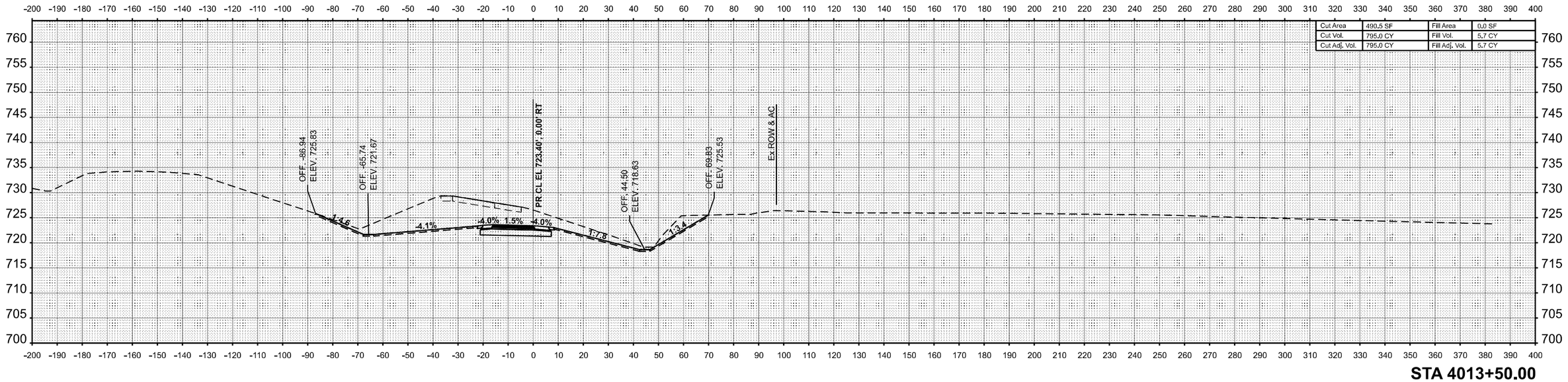

STA 4013+50.00

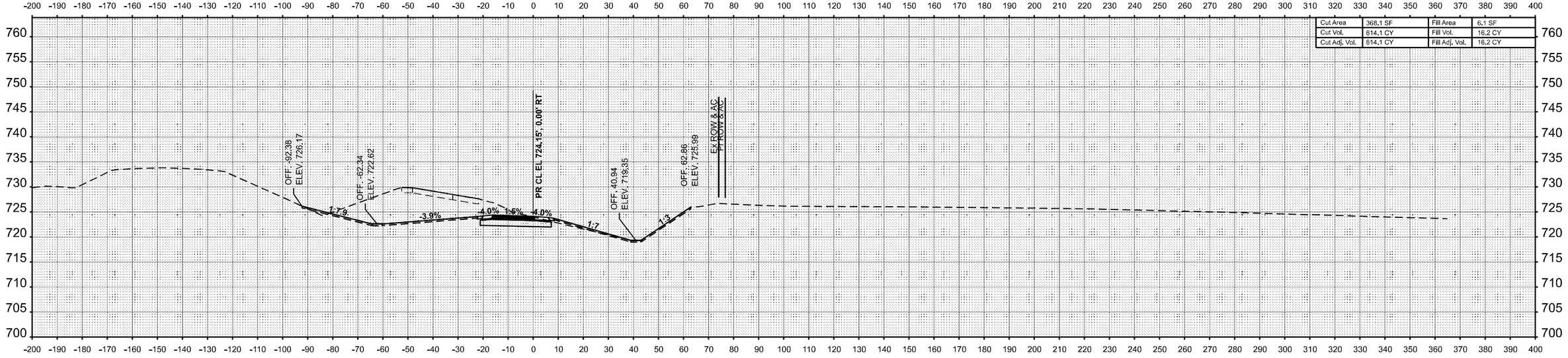

STA 4013+00.00

USER NAME = kaleb.hirtzel	DESIGNED -	REVISED -	
	DRAWN -	REVISED -	
PLOT SCALE = 0.16666633 ' / in.	CHECKED -	REVISED -	
PLOT DATE = 8/22/2024	DATE -	REVISED -	

STATE OF ILLINOIS
DEPARTMENT OF TRANSPORTATION

CROSS-SECTIONS
STAGE 3B: PR RAMP C

SCALE: 1"=20' | SHEET 59 OF 78 SHEETS | STA. 4013+00.00 | TO STA. 4013+50.00

F.A.I RTE.	SECTION	COUNTY	TOTAL SHEETS	SHEET NO.
57	(15-22HB-4)BR (15-22)R	COLES	1086	961
		CONTRACT NO. 74435		
	ILLINOIS FED. AID PROJECT			

FINAL SURVEY | NOTE BOOK | NO. | SURVEYED | PLOTTED | TEMPLATE | AREAS | AREAS CHECKED | BY | DATE

ORIGINAL SURVEY | NOTE BOOK | NO. | SURVEYED | PLOTTED | TEMPLATE | AREAS | AREAS CHECKED | BY | DATE

MODEL: RAMPC-NBOFF - 4013+00.00 [Sheet]
FILE NAME: c:\pw_work\pwidot\hirtzelkld\d0852852\D7744435-sheets-CrossSections-Stage3B.dgn

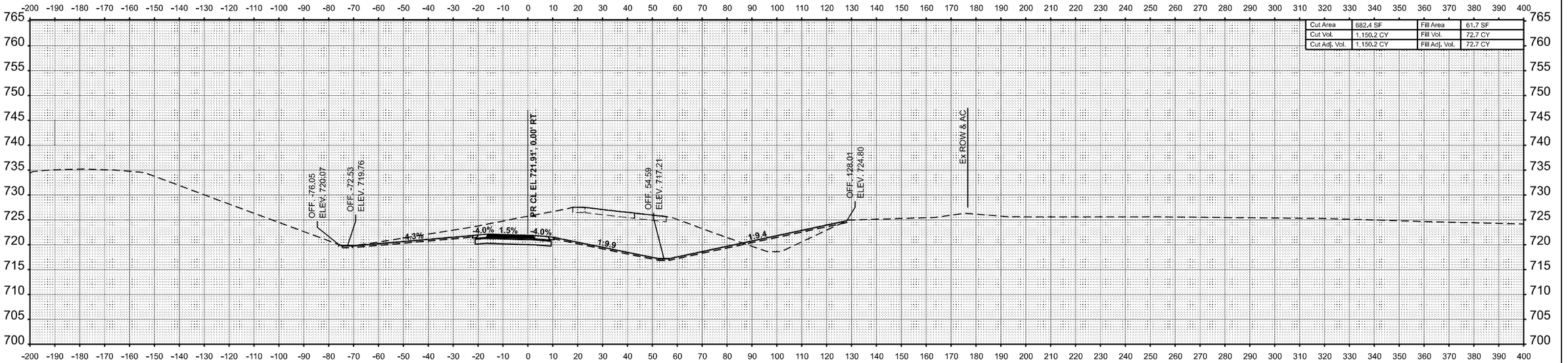

STA 4014+50.00

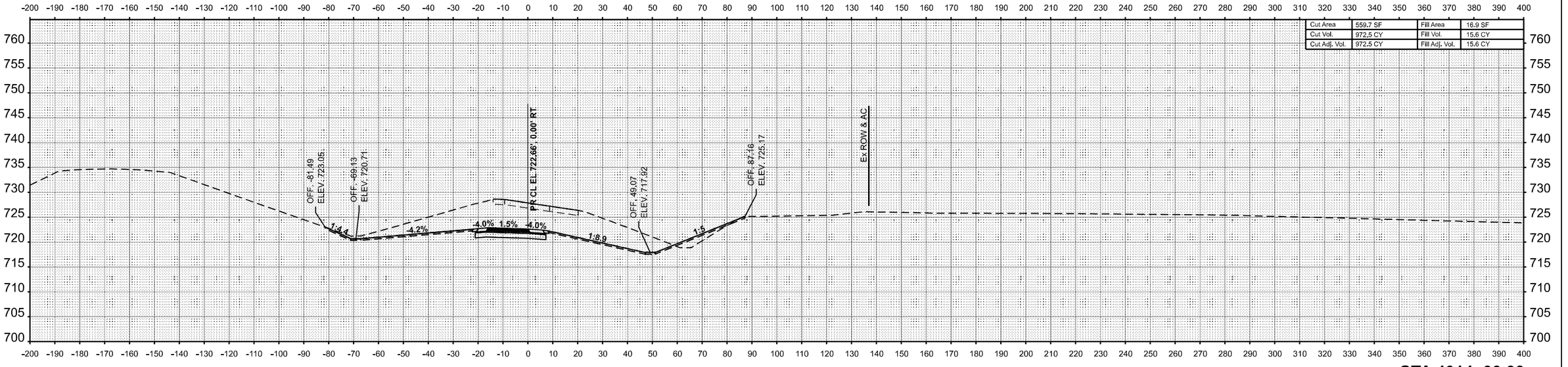

STA 4014+00.00

FINAL SURVEY
NOTE BOOK
NO.
SURVEYED
PLOTTED
TEMPLATE
AREAS
AREAS CHECKED
BY
DATE

ORIGINAL SURVEY
NOTE BOOK
NO.
SURVEYED
PLOTTED
TEMPLATE
AREAS
AREAS CHECKED
BY
DATE

MODEL: RAMPC-NBOFF - 4014+00.00 [Sheet]
FILE NAME: c:\pw_work\pwidot\hirtzel\d0852852\D774435-sheets-CrossSections-Stage3B.dgn

USER NAME = kaleb.hirtzel	DESIGNED -	REVISED -	
	DRAWN -	REVISED -	
PLOT SCALE = 0.16666633 ' / In.	CHECKED -	REVISED -	
PLOT DATE = 8/22/2024	DATE -	REVISED -	

STATE OF ILLINOIS
DEPARTMENT OF TRANSPORTATION

CROSS-SECTIONS
STAGE 3B: PR RAMP C

SCALE: 1"=20' | SHEET 60 OF 78 SHEETS | STA. 4014+00.00 | TO STA. 4014+50.00

F.A.I RTE.	SECTION	COUNTY	TOTAL SHEETS	SHEET NO.
57	(15-22HB-4)BR (15-22)R	COLES	1086	962
		CONTRACT NO. 74435		
	ILLINOIS FED. AID PROJECT			

Cut Area	297.2 SF	Fill Area	115.9 SF
Cut Vol.	873.9 CY	Fill Vol.	203.5 CY
Cut Adj. Vol.	873.9 CY	Fill Adj. Vol.	203.5 CY

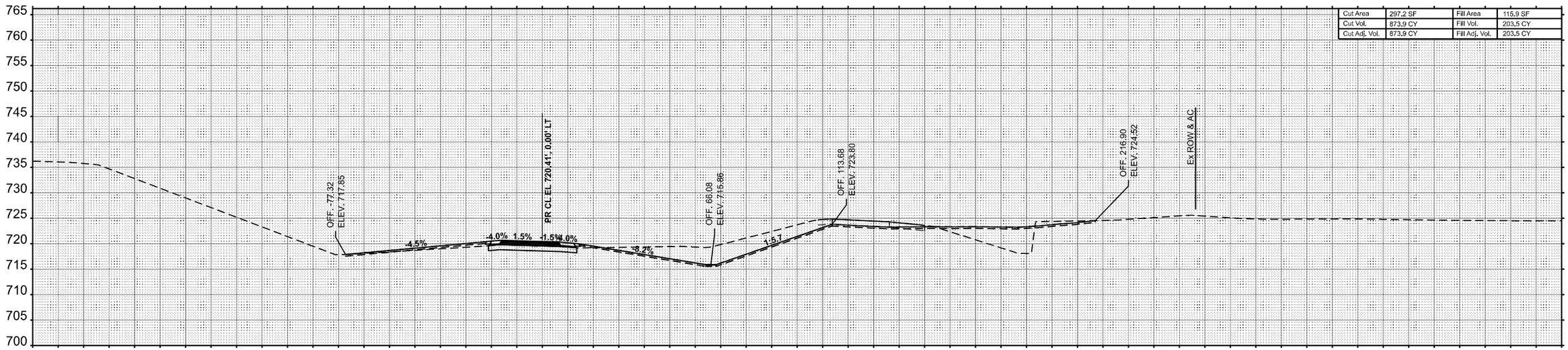

STA 4015+50.00

Cut Area	646.6 SF	Fill Area	103.9 SF
Cut Vol.	1,230.6 CY	Fill Vol.	153.3 CY
Cut Adj. Vol.	1,230.6 CY	Fill Adj. Vol.	153.3 CY

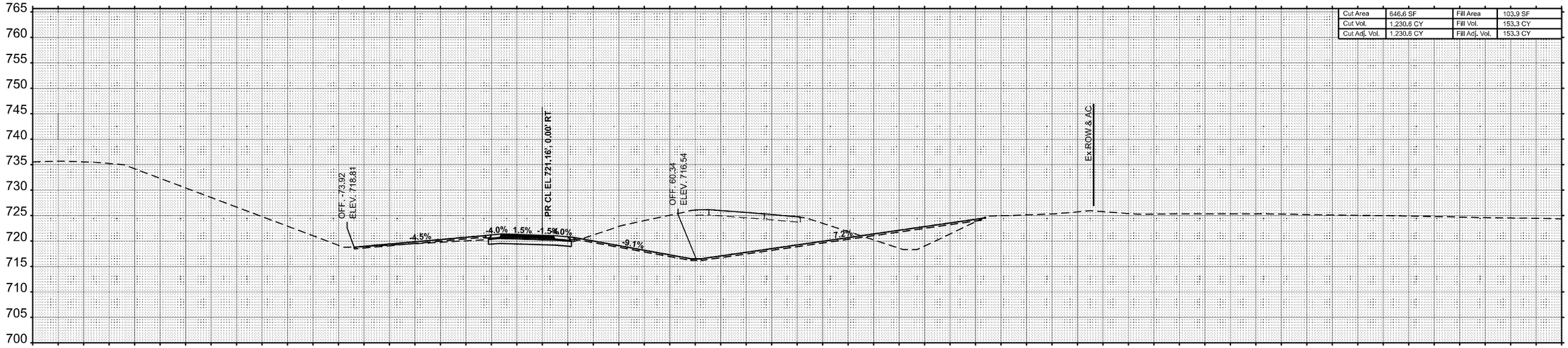

STA 4015+00.00

FINAL SURVEY — NOTE BOOK — NO.
SURVEYED — PLOTTED — TEMPLATE — AREAS — AREAS CHECKED
BY — DATE

ORIGINAL SURVEY — NOTE BOOK — NO.
SURVEYED — PLOTTED — TEMPLATE — AREAS — AREAS CHECKED
BY — DATE

MODEL: RAMPC-NBOFF - 4015+00.00 [Sheet]
FILE NAME: c:\pw_work\pwidot\hirtzelkld\d0852852\D774435-sheets-CrossSections-Stage3B.dgn

USER NAME = kaleb.hirtzel	DESIGNED -	REVISED -	
	DRAWN -	REVISED -	
PLOT SCALE = 0.16666633 ' / in.	CHECKED -	REVISED -	
PLOT DATE = 8/22/2024	DATE -	REVISED -	

STATE OF ILLINOIS
DEPARTMENT OF TRANSPORTATION

CROSS-SECTIONS
STAGE 3B: PR RAMP C

SCALE: 1"=20' | SHEET 61 OF 78 SHEETS | STA. 4015+00.00 | TO STA. 4015+50.00

F.A.I RTE.	SECTION	COUNTY	TOTAL SHEETS	SHEET NO.
57	(15-22HB-4)BR (15-22)R	COLES	1086	963
		CONTRACT NO. 74435		
	ILLINOIS FED. AID PROJECT			

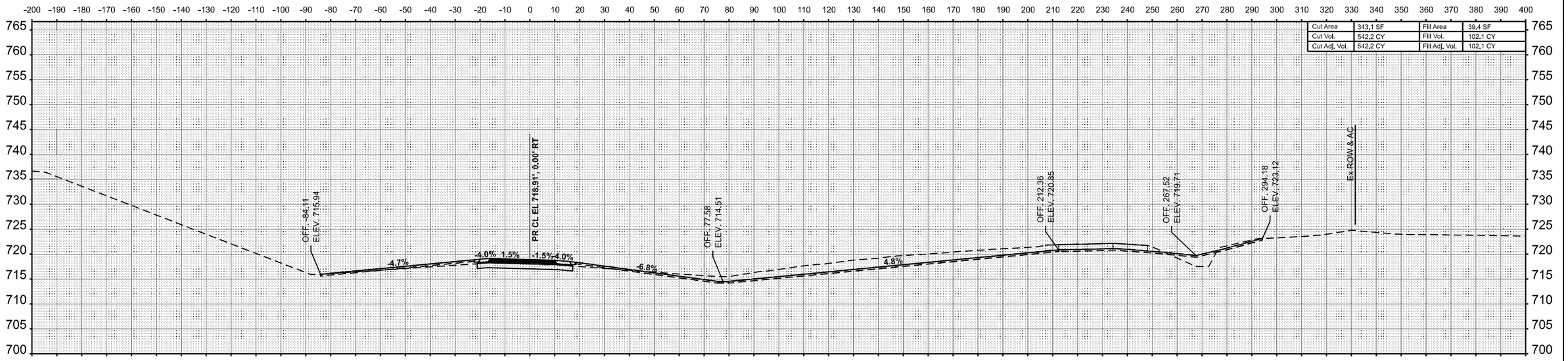

STA 4016+50.00

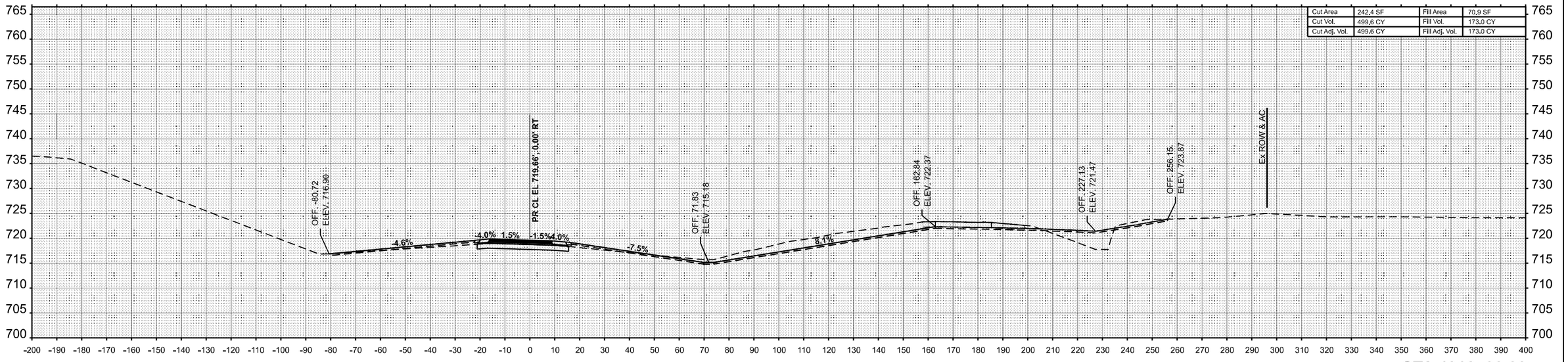

STA 4016+00.00

FINAL SURVEY | NOTE BOOK | NO. | SURVEYED | PLOTTED | TEMPLATE | AREAS | AREAS CHECKED | BY | DATE

ORIGINAL SURVEY | NOTE BOOK | NO. | SURVEYED | PLOTTED | TEMPLATE | AREAS | AREAS CHECKED | BY | DATE

MODEL: RAMPC-NBOFF - 4016+00.00 [Sheet]
FILE NAME: c:\pw_work\pwidot\hirtzelkd\d0852852\D774435-sheets-CrossSections-Stage3B.dgn

USER NAME = kaleb.hirtzel	DESIGNED -	REVISED -	
	DRAWN -	REVISED -	
PLOT SCALE = 0.16666633 ' / In.	CHECKED -	REVISED -	
PLOT DATE = 8/22/2024	DATE -	REVISED -	

STATE OF ILLINOIS
DEPARTMENT OF TRANSPORTATION

CROSS-SECTIONS
STAGE 3B: PR RAMP C

SCALE: 1"=20' | SHEET 62 OF 78 SHEETS | STA. 4016+00.00 | TO STA. 4016+50.00

F.A.I RTE.	SECTION	COUNTY	TOTAL SHEETS	SHEET NO.
57	(15-22HB-4)BR (15-22)R	COLES	1086	964
		CONTRACT NO. 74435		
	ILLINOIS	FED. AID PROJECT		

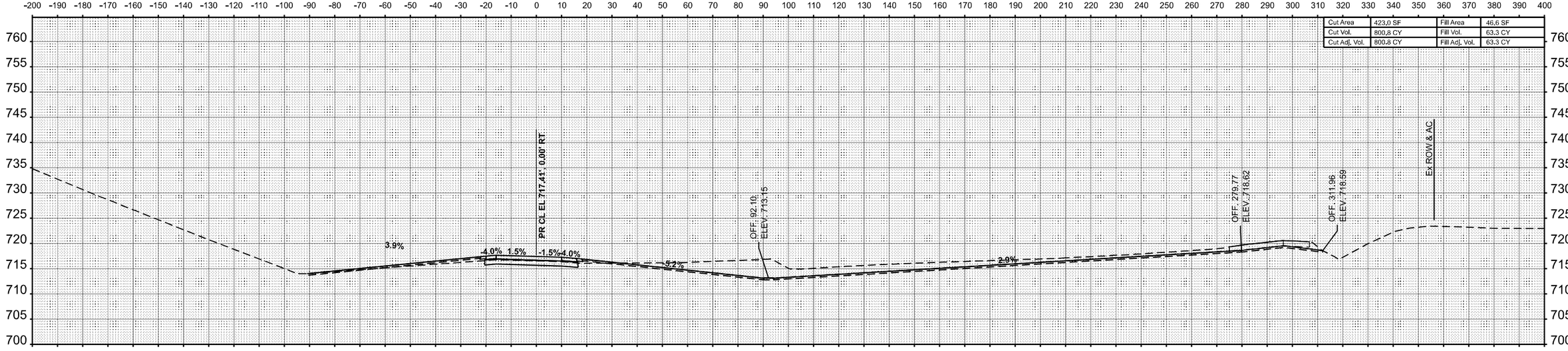

STA 4017+50.00

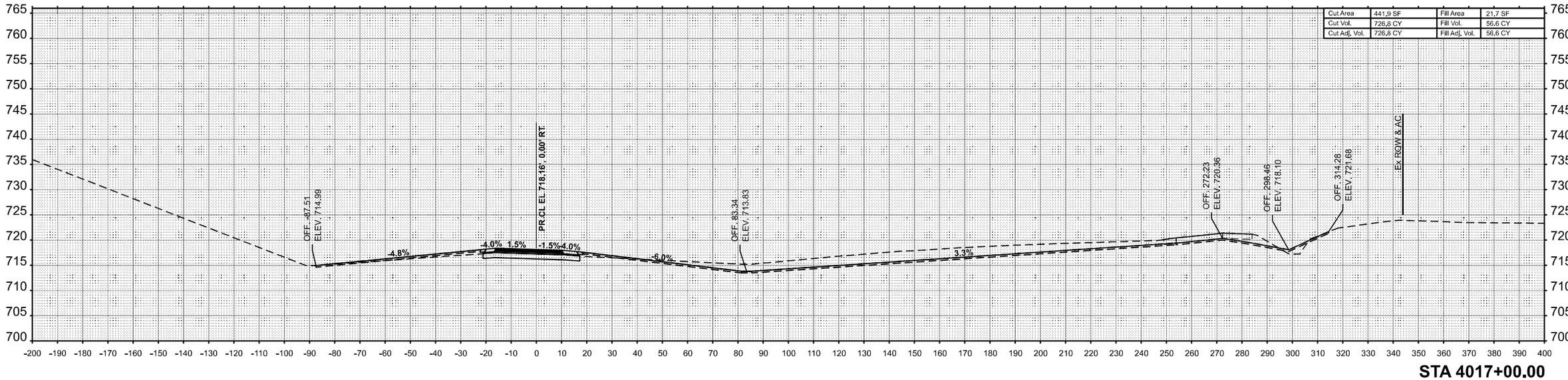

STA 4017+00.00

FINAL SURVEY	NOTE BOOK	NO.
SURVEYED	BY	
PLOTTED		
TEMPLATE		
AREAS		
AREAS CHECKED		
	DATE	

ORIGINAL SURVEY	NOTE BOOK	NO.
SURVEYED	BY	
PLOTTED		
TEMPLATE		
AREAS		
AREAS CHECKED		
	DATE	

MODEL: RAMPC-NBOFF - 4017+00.00 |Sheet|
FILE NAME: c:\pw_work\pwidot\hirtzelkl\d0852852\D774435-sheets-CrossSections-Stage3B.dgn

USER NAME = kaleb.hirtzel	DESIGNED -	REVISED -	
	DRAWN -	REVISED -	
PLOT SCALE = 0.16666633 ' / in.	CHECKED -	REVISED -	
PLOT DATE = 8/22/2024	DATE -	REVISED -	

STATE OF ILLINOIS
DEPARTMENT OF TRANSPORTATION

CROSS-SECTIONS
STAGE 3B: PR RAMP C

SCALE: 1"=20' | SHEET 63 OF 78 SHEETS | STA. 4017+00.00 | TO STA. 4017+50.00

F.A.I RTE.	SECTION	COUNTY	TOTAL SHEETS	SHEET NO.
57	(15-22HB-4)BR (15-22)R	COLES	1086	965

CONTRACT NO. 74435

ILLINOIS | FED. AID PROJECT

Cut Area	425.6 SF	Fill Area	71.7 SF
Cut Vol.	762.6 CY	Fill Vol.	132.0 CY
Cut Adj. Vol.	762.6 CY	Fill Adj. Vol.	132.0 CY

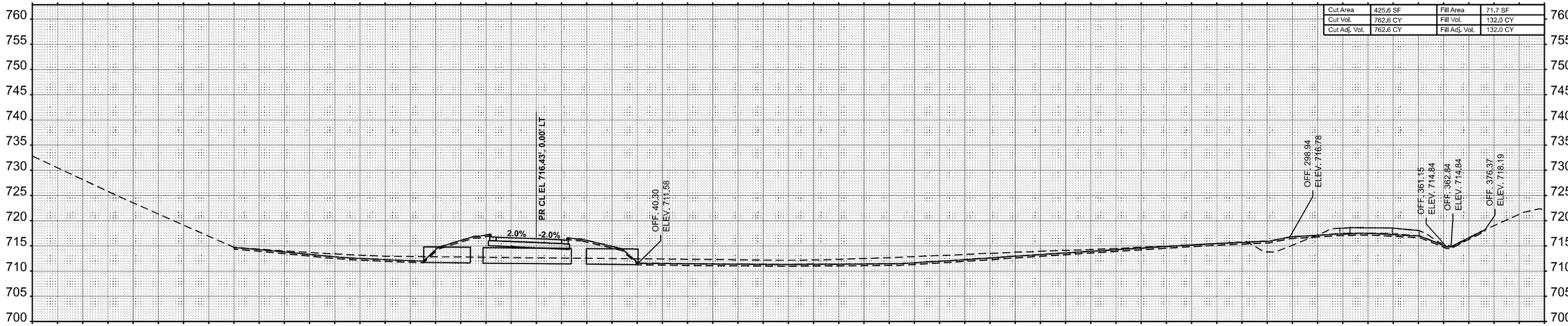

STA 4018+50.00

Cut Area	398.0 SF	Fill Area	70.9 SF
Cut Vol.	760.2 CY	Fill Vol.	108.8 CY
Cut Adj. Vol.	760.2 CY	Fill Adj. Vol.	108.8 CY

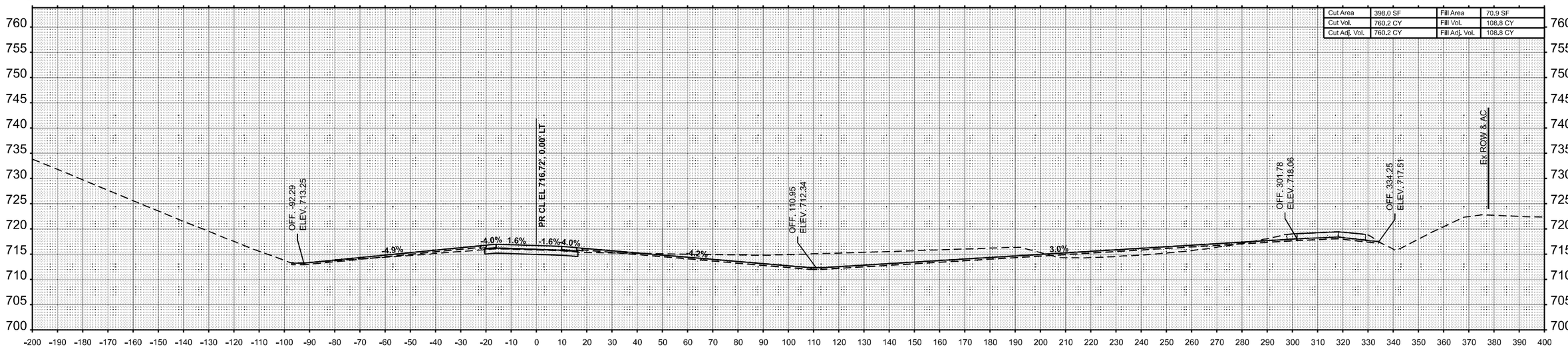

STA 4018+00.00

USER NAME = kaleb.hirtzel	DESIGNED -	REVISED -	
	DRAWN -	REVISED -	
PLOT SCALE = 0.16666633 ' / in.	CHECKED -	REVISED -	
PLOT DATE = 8/22/2024	DATE -	REVISED -	

STATE OF ILLINOIS
DEPARTMENT OF TRANSPORTATION

CROSS-SECTIONS
STAGE 3B: PR RAMP C

SCALE: 1"=20' | SHEET 64 OF 78 SHEETS | STA. 4018+00.00 | TO STA. 4018+50.00

F.A.I RTE.	SECTION	COUNTY	TOTAL SHEETS	SHEET NO.
57	(15-22HB-4)BR (15-22)R	COLES	1086	966
		CONTRACT NO. 74435		
	ILLINOIS FED. AID PROJECT			

FINAL SURVEY — NOTE BOOK — NO. — SURVEYED — PLOTTED — TEMPLATE — AREAS — AREAS CHECKED — BY — DATE

ORIGINAL SURVEY — NOTE BOOK — NO. — SURVEYED — PLOTTED — TEMPLATE — AREAS — AREAS CHECKED — BY — DATE

MODEL: RAMPC-NBOFF - 4018+00.00 [Sheet]
FILE NAME: c:\pw_work\pwidot\hirtzelkld\d0852852\D7744435-sheets-CrossSections-Stage3B.dgn

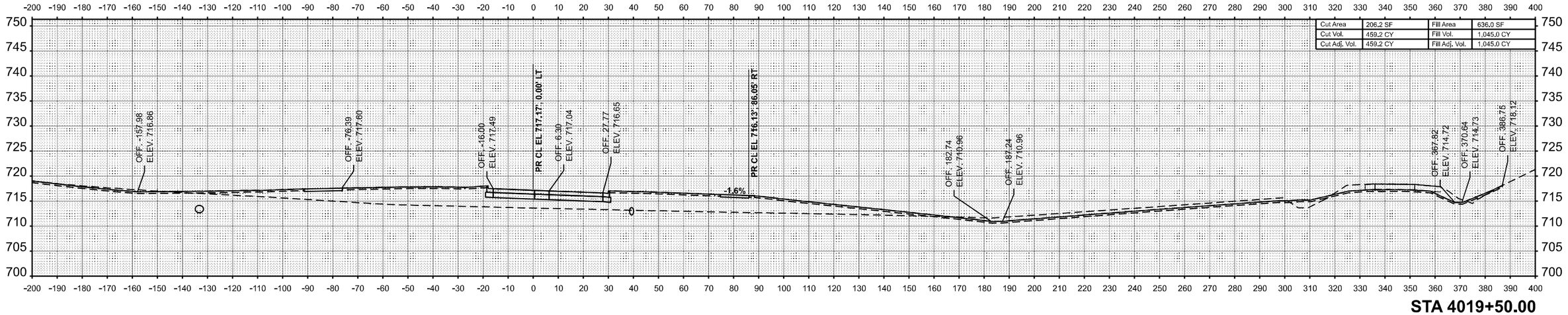

STA 4019+50.00

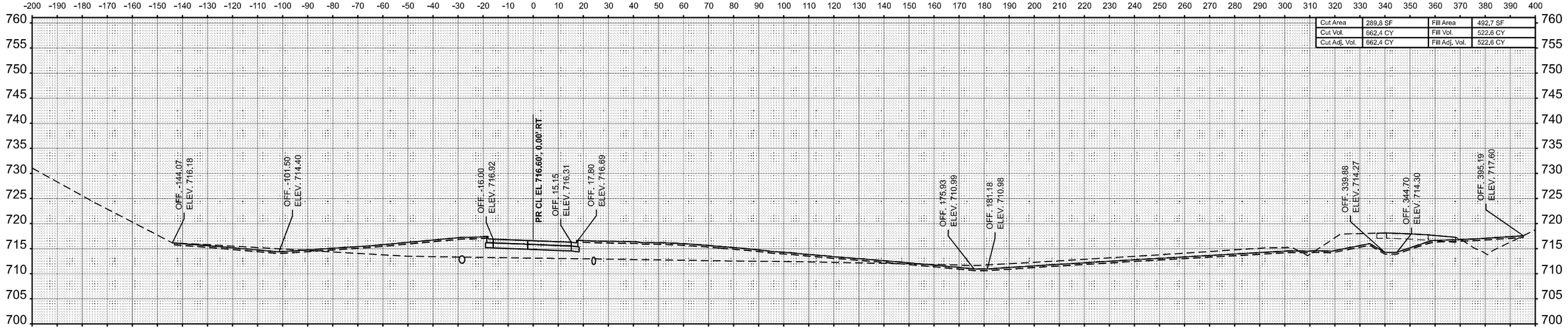

STA 4019+00.00

USER NAME = kaleb.hirtzel	DESIGNED -	REVISED -	
	DRAWN -	REVISED -	
PLOT SCALE = 0.16666633 ' / In.	CHECKED -	REVISED -	
PLOT DATE = 8/22/2024	DATE -	REVISED -	

STATE OF ILLINOIS
DEPARTMENT OF TRANSPORTATION

CROSS-SECTIONS
STAGE 3B: PR RAMP C

SCALE: 1"=20' | SHEET 65 OF 78 SHEETS | STA. 4019+00.00 | TO STA. 4019+50.00

F.A.I RTE.	SECTION	COUNTY	TOTAL SHEETS	SHEET NO.
57	(15-22HB-4)BR (15-22)R	COLES	1086	967
		CONTRACT NO. 74435		
	ILLINOIS FED. AID PROJECT			

FINAL SURVEY | NOTE BOOK | NO. | BY | DATE
SURVEYED | PLOTTED | TEMPLATE | AREAS | AREAS CHECKED

ORIGINAL SURVEY | NOTE BOOK | NO. | BY | DATE
SURVEYED | PLOTTED | TEMPLATE | AREAS | AREAS CHECKED

MODEL: RAMPC-NBOFF - 4019+00.00 [Sheet]
FILE NAME: c:\pw_work\pwidot\hirtzelkd\d0852852\D774435-sheets-CrossSections-Stage3B.dgn

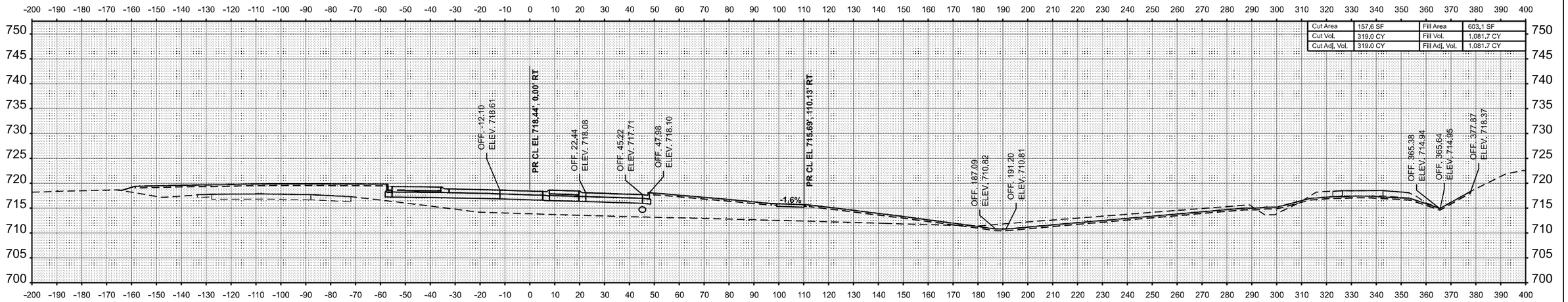

STA 4020+50.00

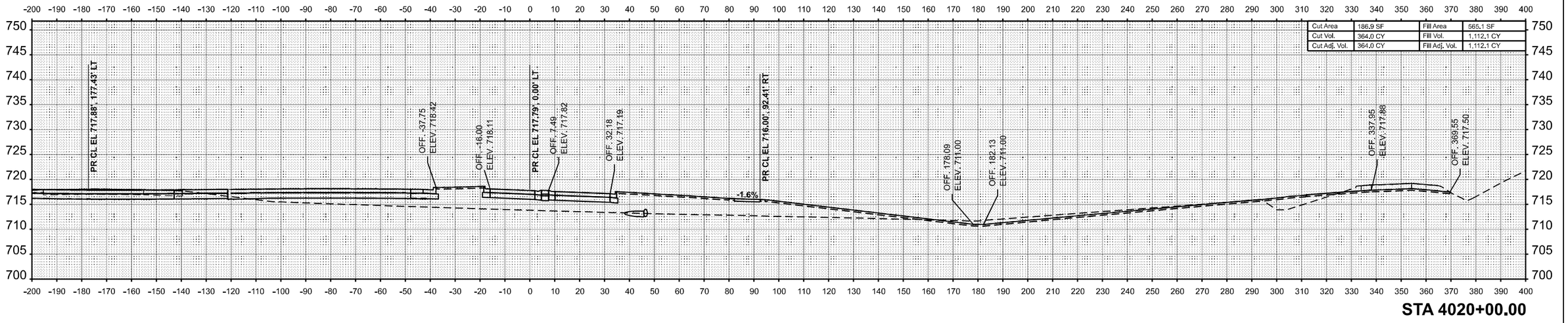

STA 4020+00.00

FINAL SURVEY — SURVEYED — PLOTTED — TEMPLATE — AREAS — AREAS CHECKED — NOTE BOOK — NO. — BY — DATE

ORIGINAL SURVEY — SURVEYED — PLOTTED — TEMPLATE — AREAS — AREAS CHECKED — NOTE BOOK — NO. — BY — DATE

MODEL: RAMPC-NBOFF - 4020+00.00 [Sheet]
FILE NAME: c:\pw_work\pwidot\hirtzelkl\d0852822\D774435-sheets-CrossSections-Stage3B.dgn

USER NAME = kaleb.hirtzel	DESIGNED -	REVISED -	
	DRAWN -	REVISED -	
PLOT SCALE = 0.16666633 ' / in.	CHECKED -	REVISED -	
PLOT DATE = 8/22/2024	DATE -	REVISED -	

STATE OF ILLINOIS
DEPARTMENT OF TRANSPORTATION

CROSS-SECTIONS
STAGE 3B: PR RAMP C

SCALE: 1"=20' | SHEET 66 OF 78 SHEETS | STA. 4020+00.00 | TO STA. 4020+50.00

F.A.I RTE.	SECTION	COUNTY	TOTAL SHEETS	SHEET NO.
57	(15-22HB-4)BR (15-22)R	COLES	1086	968
		CONTRACT NO. 74435		
	ILLINOIS FED. AID PROJECT			

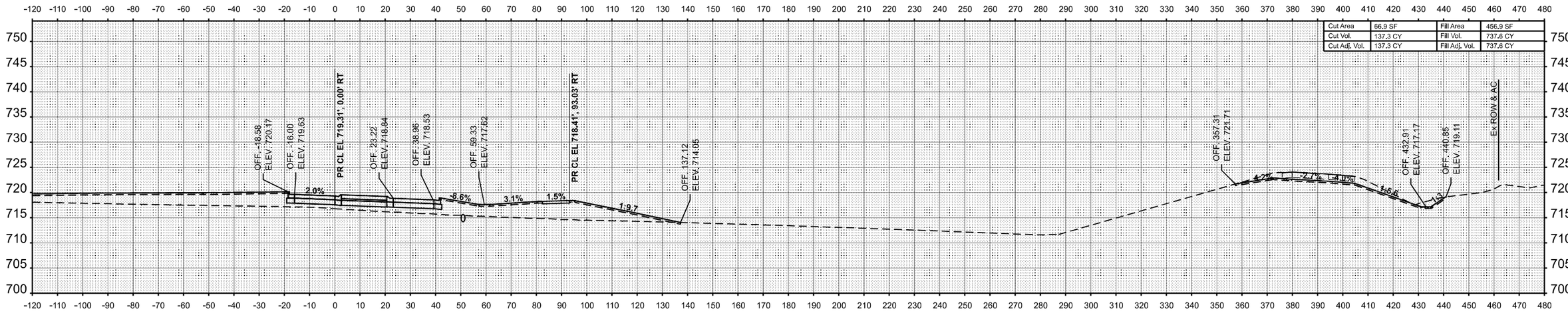

FINAL SURVEY	BY	DATE
SURVEYED		
PLOTTED		
TEMPLATE		
AREAS		
AREAS CHECKED		
NOTE BOOK		
NO.		

ORIGINAL SURVEY	BY	DATE
SURVEYED		
PLOTTED		
TEMPLATE		
AREAS		
AREAS CHECKED		
NOTE BOOK		
NO.		

MODEL: RAMPD-SBON6 - 5000+50.00 [Sheet]
FILE NAME: c:\pw_work\pwidot\hirtzelkl\d0852852\D774435-sheets-CrossSections-Stage3B.dgn

USER NAME = kaleb.hirtzel	DESIGNED -	REVISED -
	DRAWN -	REVISED -
PLOT SCALE = 0.16666633 ' / In.	CHECKED -	REVISED -
PLOT DATE = 8/22/2024	DATE -	REVISED -

STATE OF ILLINOIS
DEPARTMENT OF TRANSPORTATION

CROSS-SECTIONS
STAGE 3B: PR RAMP D

SCALE: 1"=20' | SHEET 67 OF 78 SHEETS | STA. 5000+50.00 | TO STA. 5001+00.00

F.A.I RTE.	SECTION	COUNTY	TOTAL SHEETS	SHEET NO.
57	(15-22HB-4)BR (15-22)R	COLES	1086	969
		CONTRACT NO. 74435		
	ILLINOIS FED. AID PROJECT			

FINAL SURVEY	BY	DATE
NOTE BOOK	SURVEYED	
NO.	PLOTTED	
	TEMPLATE	
	AREAS	
	AREAS CHECKED	

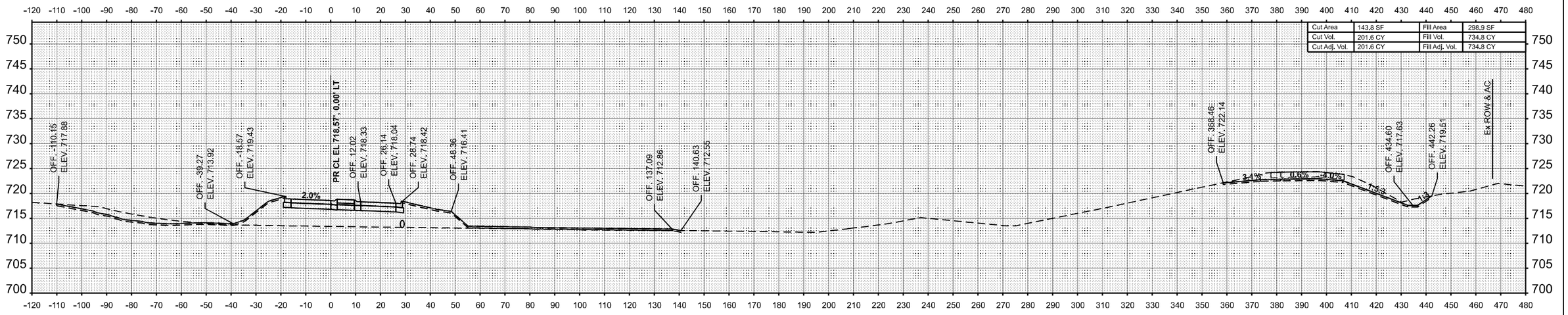

STA 5002+00.00

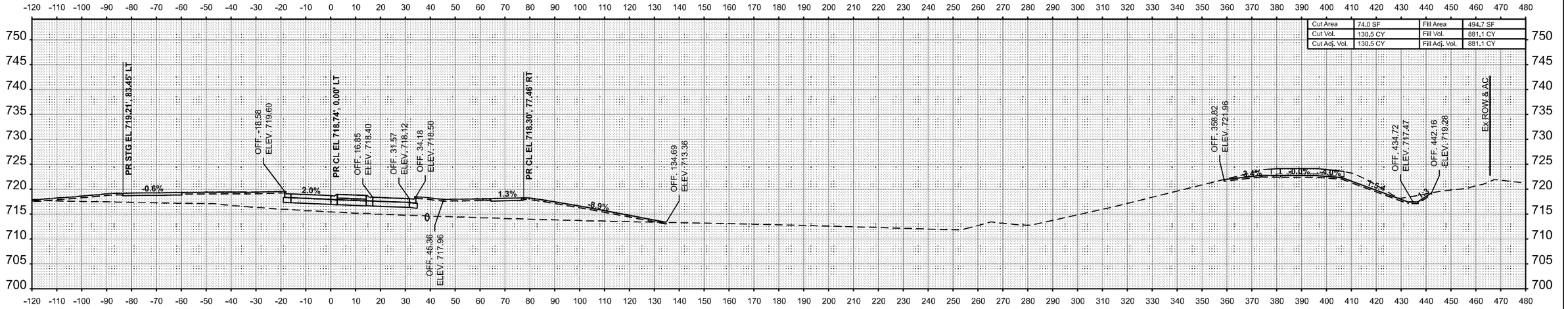

STA 5001+50.00

ORIGINAL SURVEY	BY	DATE
NOTE BOOK	SURVEYED	
NO.	PLOTTED	
	TEMPLATE	
	AREAS	
	AREAS CHECKED	

MODEL: RAMPD-SBON6 - 5001+50.00 [Sheet]
FILE NAME: c:\pw_work\pwidot\hirtzelkl\d0852852\D774435-sheets-CrossSections-Stage3B.dgn

USER NAME = kaleb.hirtzel	DESIGNED -	REVISED -
	DRAWN -	REVISED -
PLOT SCALE = 0.16666633 ' / in.	CHECKED -	REVISED -
PLOT DATE = 8/22/2024	DATE -	REVISED -

STATE OF ILLINOIS
DEPARTMENT OF TRANSPORTATION

CROSS-SECTIONS
STAGE 3B: PR RAMP D

SCALE: 1"=20' | SHEET 68 OF 78 SHEETS | STA. 5001+50.00 | TO STA. 5002+00.00

F.A.I RTE.	SECTION	COUNTY	TOTAL SHEETS	SHEET NO.
57	(15-22HB-4)BR (15-22)R	COLES	1086	970
		CONTRACT NO. 74435		
		ILLINOIS	FED. AID PROJECT	

FINAL SURVEY	BY	DATE
SURVEYED		
PLOTTED		
TEMPLATE		
AREAS		
AREAS CHECKED		
NOTE BOOK		
NO.		

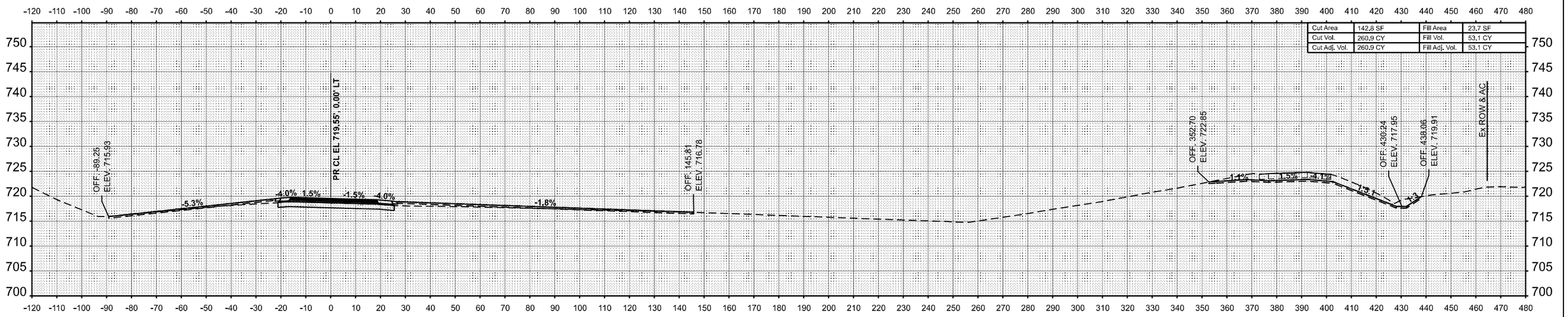

STA 5003+00.00

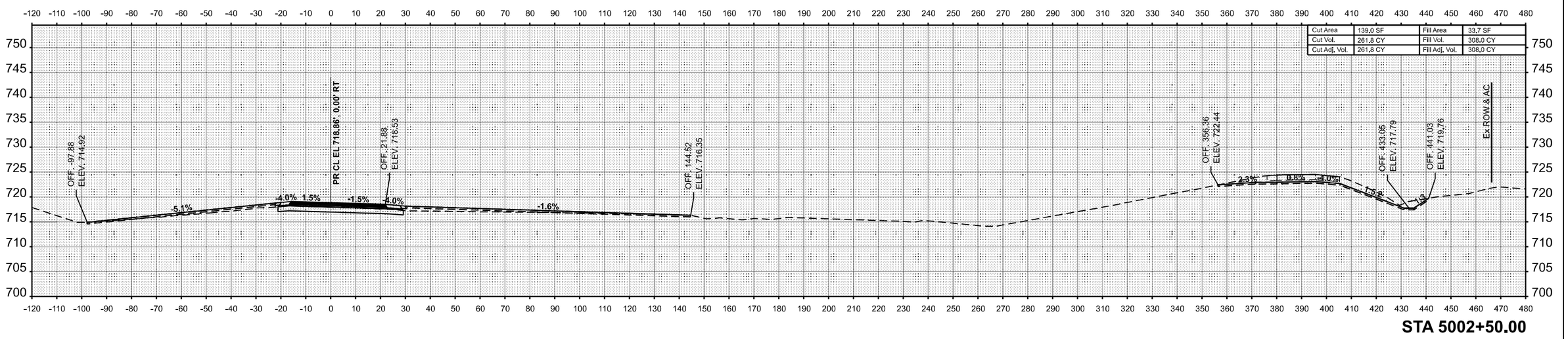

STA 5002+50.00

USER NAME = kaleb.hirtzel	DESIGNED -	REVISED -	
	DRAWN -	REVISED -	
PLOT SCALE = 0.16666633 ' / In.	CHECKED -	REVISED -	
PLOT DATE = 8/22/2024	DATE -	REVISED -	

STATE OF ILLINOIS
DEPARTMENT OF TRANSPORTATION

CROSS-SECTIONS
STAGE 3B: PR RAMP D

SCALE: 1"=20' | SHEET 69 OF 78 SHEETS | STA. 5002+50.00 | TO STA. 5003+00.00

F.A.I RTE.	SECTION	COUNTY	TOTAL SHEETS	SHEET NO.
57	(15-22HB-4)BR (15-22)R	COLES	1086	971
		CONTRACT NO. 74435		
	ILLINOIS	FED. AID PROJECT		

ORIGINAL SURVEY	BY	DATE
SURVEYED		
PLOTTED		
TEMPLATE		
AREAS		
AREAS CHECKED		
NOTE BOOK		
NO.		

MODEL: RAMPD-SBON6 - 5002+50.00 [Sheet]
FILE NAME: c:\pw_work\pwidot\hirtzelkld\d0852852\D774435-sheets-CrossSections-Stage3B.dgn

FINAL SURVEY	BY	DATE
SURVEYED		
PLOTTED		
TEMPLATE		
AREAS		
AREAS CHECKED		
NOTE BOOK		
NO.		

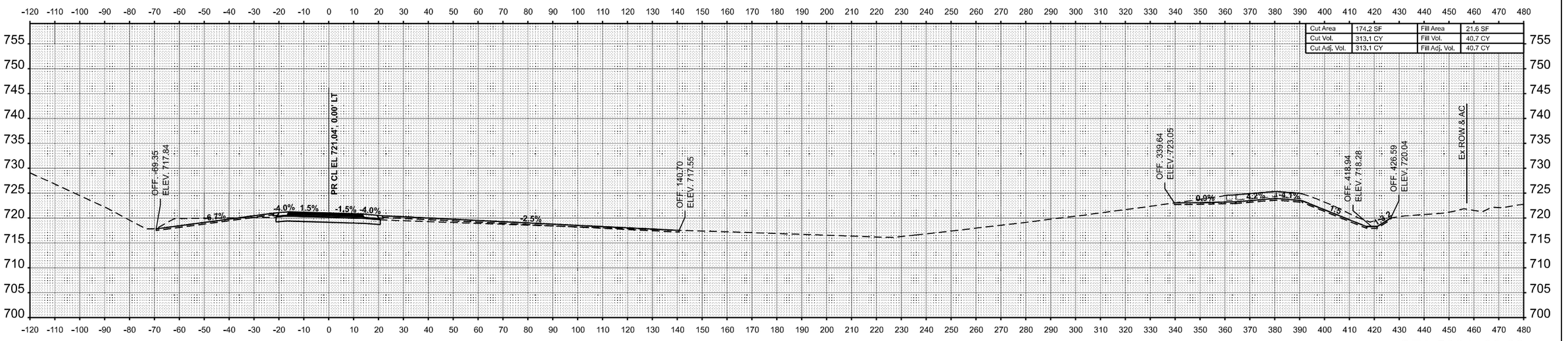

STA 5004+00.00

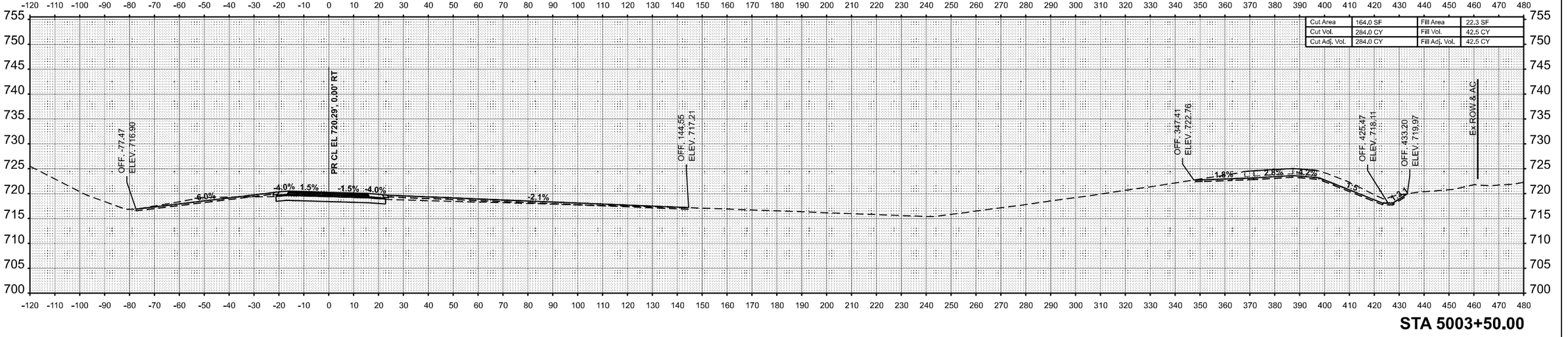

STA 5003+50.00

ORIGINAL SURVEY	BY	DATE
SURVEYED		
PLOTTED		
TEMPLATE		
AREAS		
AREAS CHECKED		
NOTE BOOK		
NO.		

MODEL: RAMPD-SBON6 - 5003+50.00 [Sheet]
FILE NAME: c:\pw_work\pwidot\hirtzelkl\d0852852\D774435-sheets-CrossSections-Stage3B.dgn

USER NAME = kaleb.hirtzel	DESIGNED -	REVISED -	
	DRAWN -	REVISED -	
PLOT SCALE = 0.16666633 ' / in.	CHECKED -	REVISED -	
PLOT DATE = 8/22/2024	DATE -	REVISED -	

STATE OF ILLINOIS
DEPARTMENT OF TRANSPORTATION

CROSS-SECTIONS
STAGE 3B: PR RAMP D

SCALE: 1"=20' | SHEET 70 OF 78 SHEETS | STA. 5003+50.00 | TO STA. 5004+00.00

F.A.I RTE.	SECTION	COUNTY	TOTAL SHEETS	SHEET NO.
57	(15-22HB-4)BR (15-22)R	COLES	1086	972
		CONTRACT NO. 74435		
	ILLINOIS FED. AID PROJECT			

FINAL SURVEY	BY	DATE
SURVEYED		
PLOTTED		
TEMPLATE		
AREAS		
NOTE BOOK		
NO.	AREAS CHECKED	

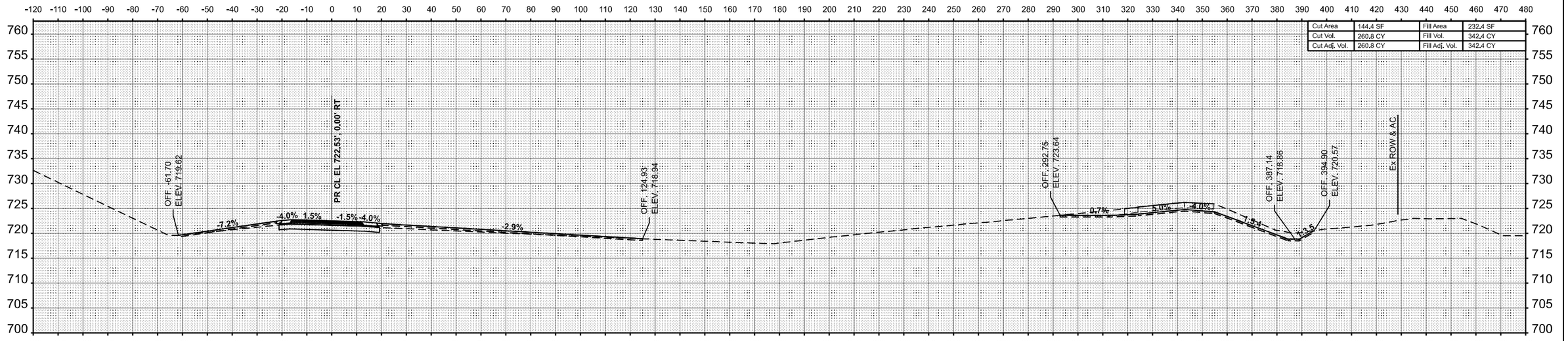

STA 5005+00.00

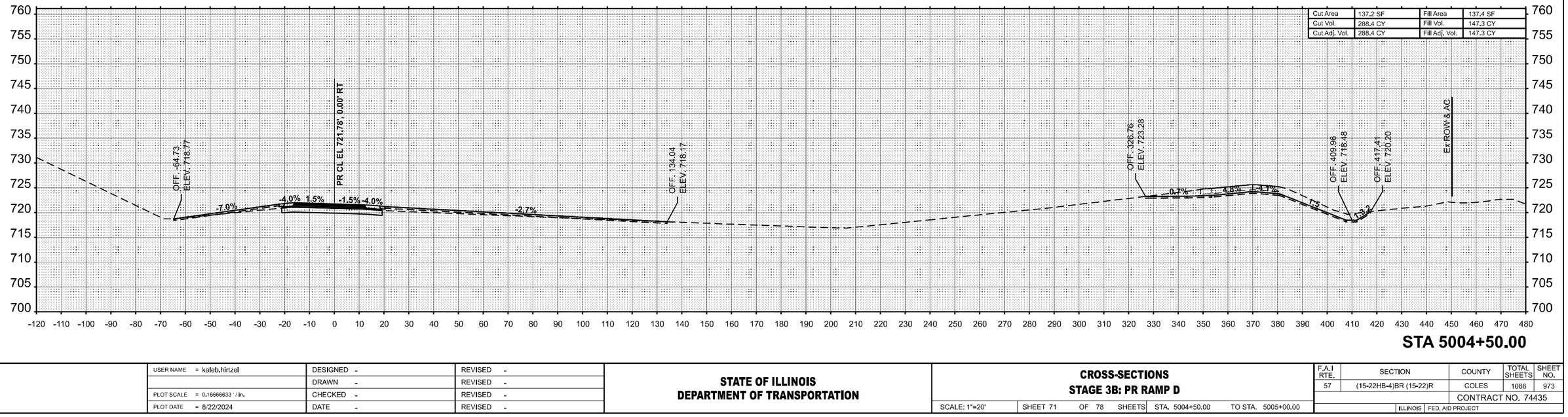

STA 5004+50.00

ORIGINAL SURVEY	BY	DATE
SURVEYED		
PLOTTED		
TEMPLATE		
AREAS		
NOTE BOOK		
NO.	AREAS CHECKED	

MODEL: RAMPD-SBON6 - 5004+50.00 [Sheet]
FILE NAME: c:\pw_work\pwidot\hirtzel\d0852852\D774435-sheets-CrossSections-Stage3B.dgn

USER NAME = kaleb.hirtzel	DESIGNED -	REVISED -
	DRAWN -	REVISED -
PLOT SCALE = 0.16666633 ' / In.	CHECKED -	REVISED -
PLOT DATE = 8/22/2024	DATE -	REVISED -

STATE OF ILLINOIS
DEPARTMENT OF TRANSPORTATION

CROSS-SECTIONS
STAGE 3B: PR RAMP D

SCALE: 1"=20' | SHEET 71 OF 78 SHEETS | STA. 5004+50.00 | TO STA. 5005+00.00

F.A.I RTE.	SECTION	COUNTY	TOTAL SHEETS	SHEET NO.
57	(15-22HB-4)BR (15-22)R	COLES	1086	973
		CONTRACT NO. 74435		
		ILLINOIS	FED. AID PROJECT	

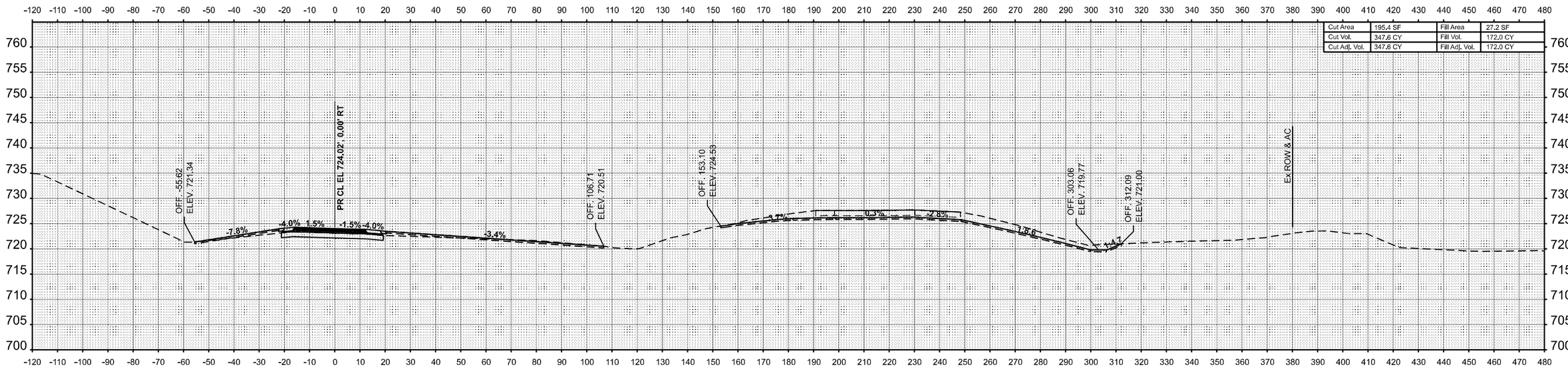

Cut Area	195.4 SF	Fill Area	27.2 SF
Cut Vol.	347.6 CY	Fill Vol.	172.0 CY
Cut Adj. Vol.	347.6 CY	Fill Adj. Vol.	172.0 CY

STA 5006+00.00

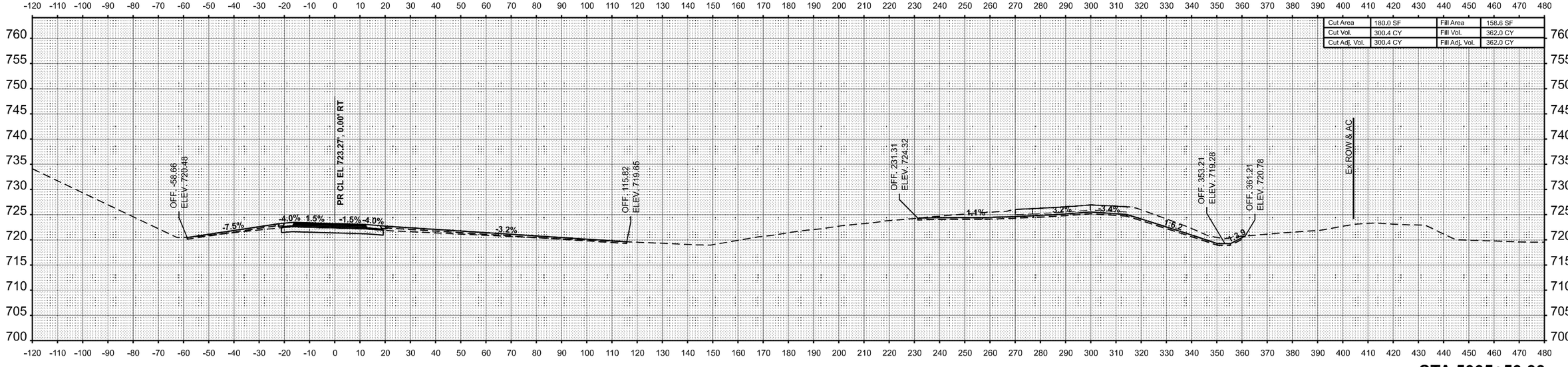

Cut Area	180.0 SF	Fill Area	158.6 SF
Cut Vol.	300.4 CY	Fill Vol.	362.0 CY
Cut Adj. Vol.	300.4 CY	Fill Adj. Vol.	362.0 CY

STA 5005+50.00

FINAL SURVEY — NOTE BOOK NO. — SURVEYED — PLOTTED — TEMPLATE — AREAS — AREAS CHECKED — BY — DATE

ORIGINAL SURVEY — NOTE BOOK NO. — SURVEYED — PLOTTED — TEMPLATE — AREAS — AREAS CHECKED — BY — DATE

MODEL: RAMPD-SBON6 - 5005+50.00 [Sheet]
FILE NAME: c:\pw_work\pwidot\hirtzelkl\d0852852\D774435-sheets-CrossSections-Stage3B.dgn

USER NAME = kaleb.hirtzel	DESIGNED -	REVISED -	
	DRAWN -	REVISED -	
PLOT SCALE = 0.16666633 ' / in.	CHECKED -	REVISED -	
PLOT DATE = 8/22/2024	DATE -	REVISED -	

STATE OF ILLINOIS
DEPARTMENT OF TRANSPORTATION

CROSS-SECTIONS
STAGE 3B: PR RAMP D

SCALE: 1"=20' | SHEET 72 OF 78 SHEETS | STA. 5005+50.00 TO STA. 5006+00.00

F.A.I RTE.	SECTION	COUNTY	TOTAL SHEETS	SHEET NO.
57	(15-22HB-4)BR (15-22)R	COLES	1086	974
		CONTRACT NO. 74435		
		ILLINOIS	FED. AID PROJECT	

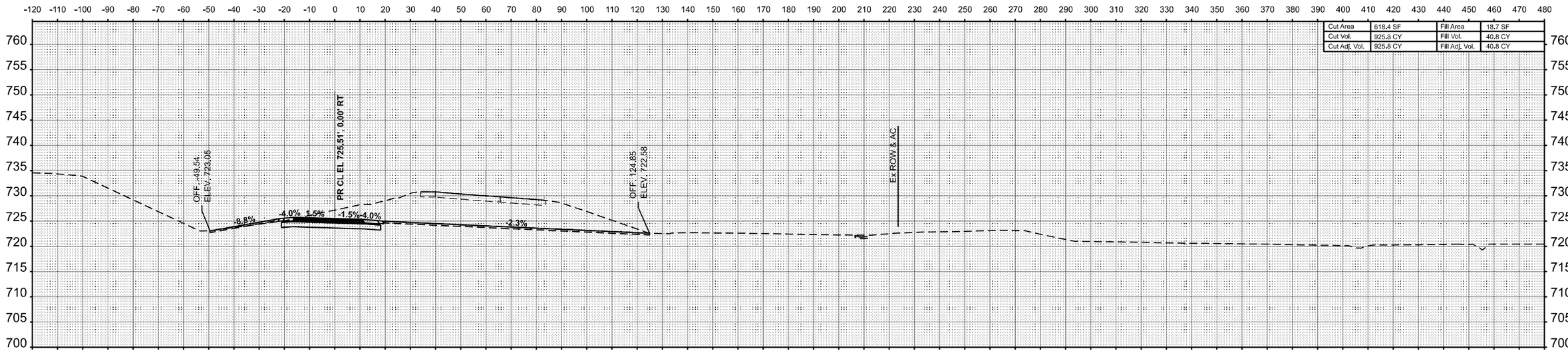

STA 5007+00.00

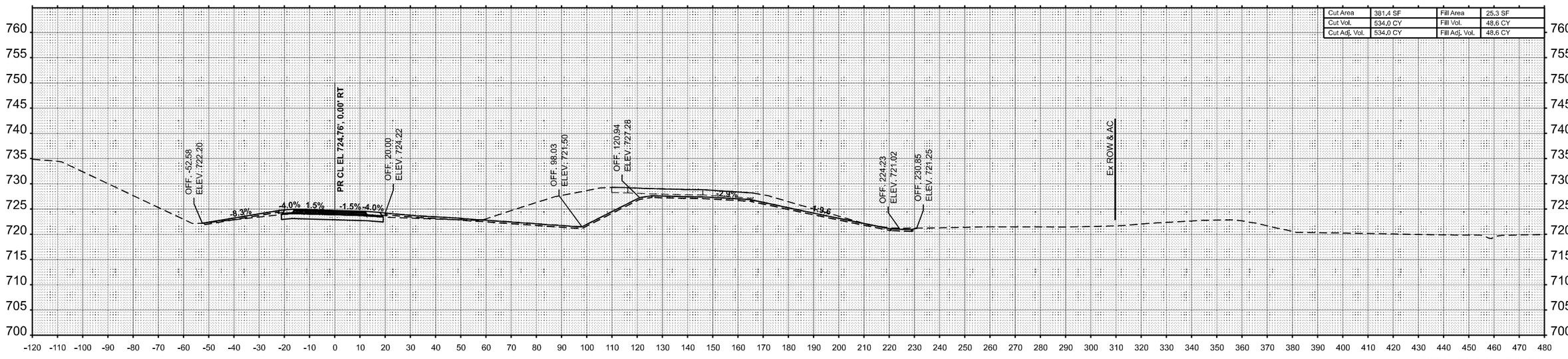

STA 5006+50.00

USER NAME = kaleb.hirtzel	DESIGNED -	REVISED -	
	DRAWN -	REVISED -	
PLOT SCALE = 0.16666633 ' / in.	CHECKED -	REVISED -	
PLOT DATE = 8/22/2024	DATE -	REVISED -	

STATE OF ILLINOIS
DEPARTMENT OF TRANSPORTATION

CROSS-SECTIONS
STAGE 3B: PR RAMP D

SCALE: 1"=20' | SHEET 73 OF 78 SHEETS | STA. 5006+50.00 | TO STA. 5007+00.00

F.A.I RTE.	SECTION	COUNTY	TOTAL SHEETS	SHEET NO.
57	(15-22HB-4)BR (15-22)R	COLES	1086	975
		CONTRACT NO. 74435		
	ILLINOIS FED. AID PROJECT			

FINAL SURVEY | NOTE BOOK | NO. | SURVEYED | PLOTTED | TEMPLATE | AREAS | AREAS CHECKED | BY | DATE

ORIGINAL SURVEY | NOTE BOOK | NO. | SURVEYED | PLOTTED | TEMPLATE | AREAS | AREAS CHECKED | BY | DATE

MODEL: RAMPD-SBON6 - 5006+50.00 |Sheet|
FILE NAME: c:\pw_work\pwidot\hirtzelkid\d0852852\D774435-sheets-CrossSections-Stage3B.dgn

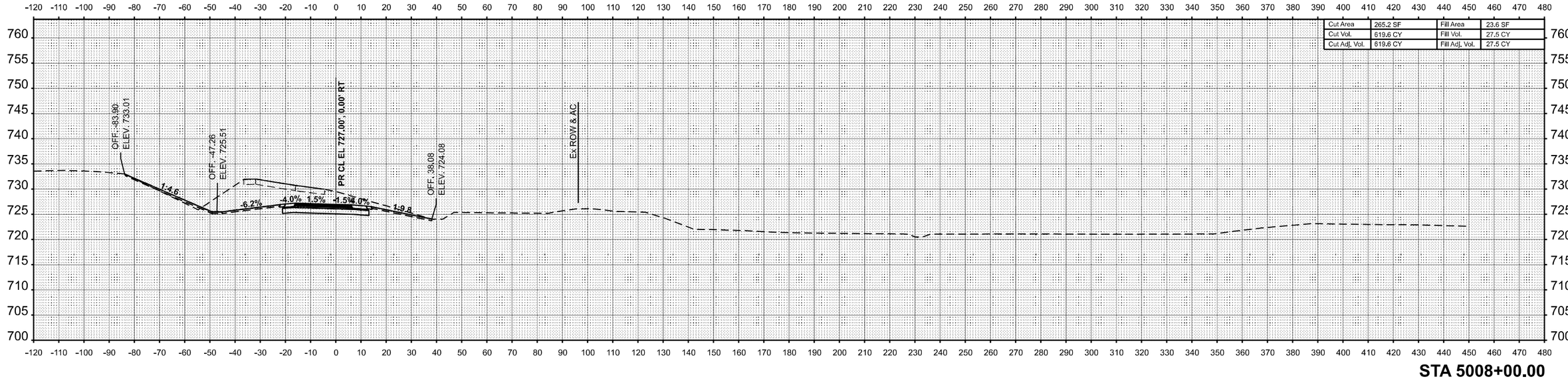

STA 5008+00.00

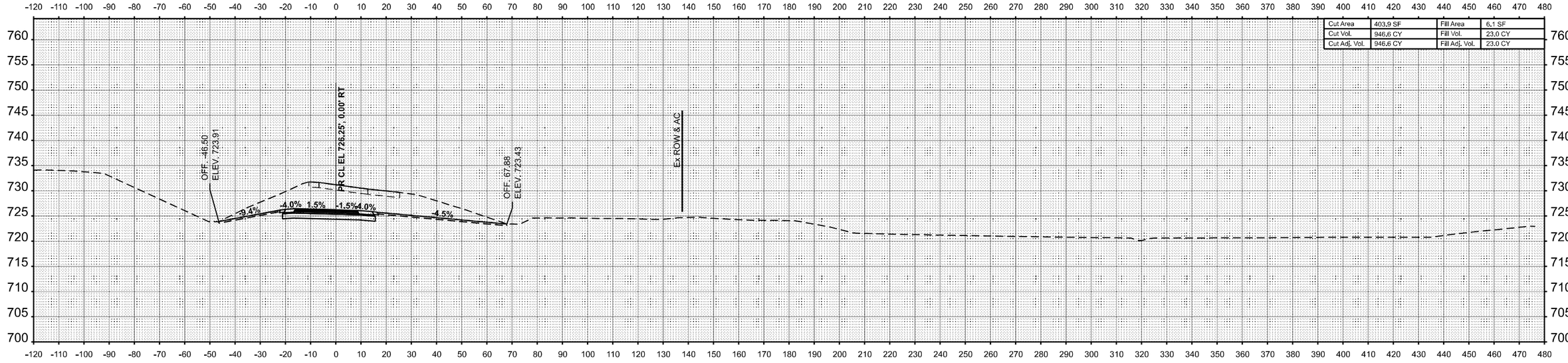

STA 5007+50.00

FINAL SURVEY | NOTE BOOK | NO. | SURVEYED | PLOTTED | TEMPLATE | AREAS | AREAS CHECKED | BY | DATE

ORIGINAL SURVEY | NOTE BOOK | NO. | SURVEYED | PLOTTED | TEMPLATE | AREAS | AREAS CHECKED | BY | DATE

MODEL: RAMPD-SBON6 - 5007+50.00 [Sheet]
FILE NAME: c:\pw_work\pwidot\hirtzelkl\d0852852\D774435-sheets-CrossSections-Stage3B.dgn

USER NAME = kaleb.hirtzel	DESIGNED -	REVISED -	
	DRAWN -	REVISED -	
PLOT SCALE = 0.16666633 ' / in.	CHECKED -	REVISED -	
PLOT DATE = 8/22/2024	DATE -	REVISED -	

STATE OF ILLINOIS
DEPARTMENT OF TRANSPORTATION

CROSS-SECTIONS
STAGE 3B: PR RAMP D

SCALE: 1"=20' | SHEET 74 OF 78 SHEETS | STA. 5007+50.00 | TO STA. 5008+00.00

F.A.I RTE.	SECTION	COUNTY	TOTAL SHEETS	SHEET NO.
57	(15-22HB-4)BR (15-22)R	COLES	1086	976
		CONTRACT NO. 74435		
	ILLINOIS FED. AID PROJECT			

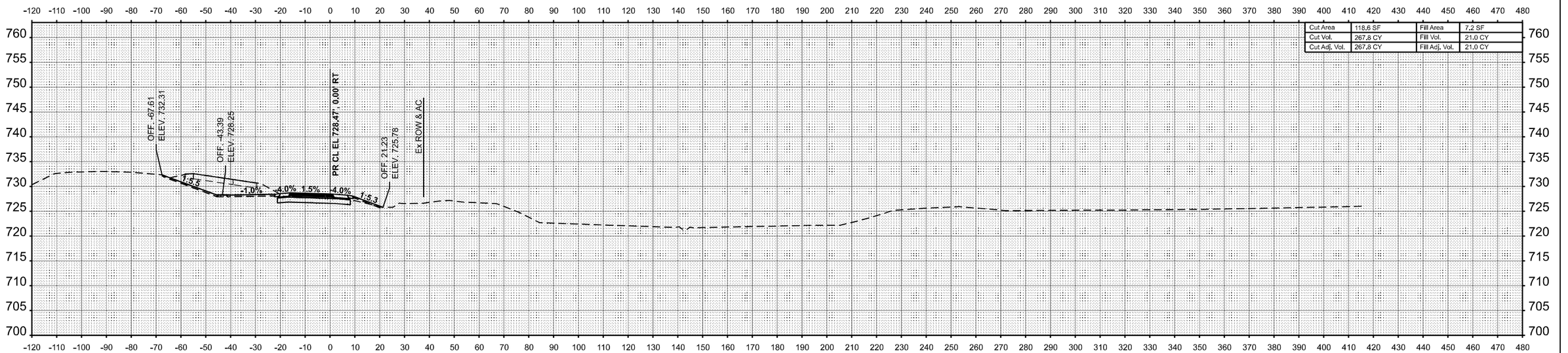

STA 5009+00.00

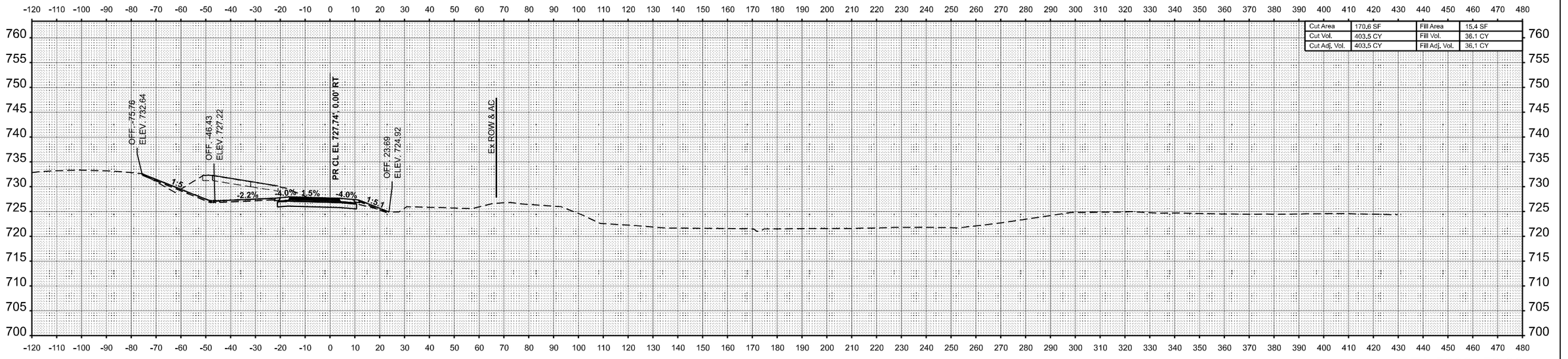

STA 5008+50.00

USER NAME = kaleb.hirtzel	DESIGNED -	REVISED -	
	DRAWN -	REVISED -	
PLOT SCALE = 0.16666633 ' / in.	CHECKED -	REVISED -	
PLOT DATE = 8/22/2024	DATE -	REVISED -	

STATE OF ILLINOIS
DEPARTMENT OF TRANSPORTATION

CROSS-SECTIONS
STAGE 3B: PR RAMP D

SCALE: 1"=20' | SHEET 75 OF 78 SHEETS | STA. 5008+50.00 | TO STA. 5009+00.00

F.A.I RTE.	SECTION	COUNTY	TOTAL SHEETS	SHEET NO.
57	(15-22HB-4)BR (15-22)R	COLES	1086	977
		CONTRACT NO. 74435		
	ILLINOIS	FED. AID PROJECT		

FINAL SURVEY | NOTE BOOK | NO. | SURVEYED | PLOTTED | TEMPLATE | AREAS | AREAS CHECKED | BY | DATE

ORIGINAL SURVEY | NOTE BOOK | NO. | SURVEYED | PLOTTED | TEMPLATE | AREAS | AREAS CHECKED | BY | DATE

MODEL: RAMPD-SBON6 - 5008+50.00 [Sheet]
FILE NAME: c:\pw_work\pwidot\hirtzelkl\d0852852\D774435-sheets-CrossSections-Stage3B.dgn

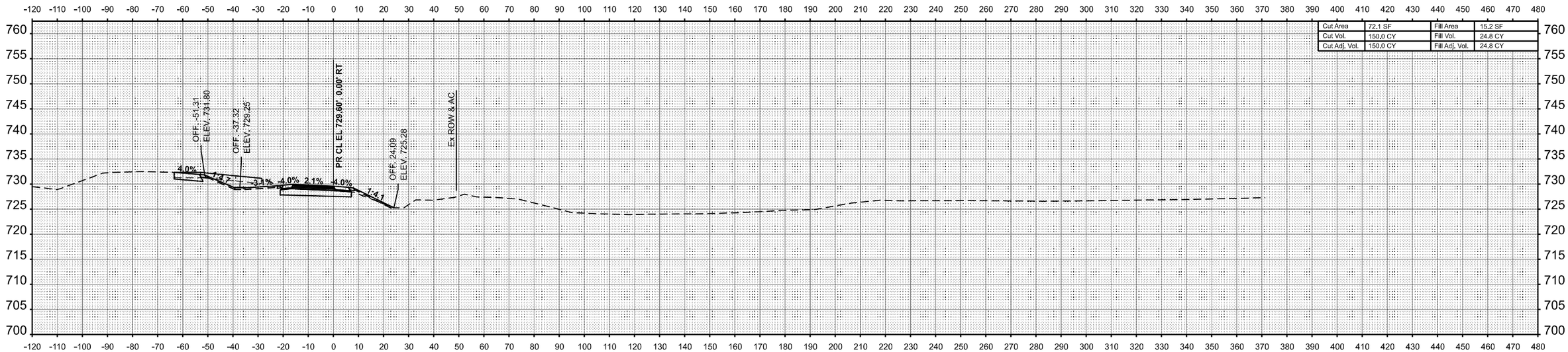

STA 5010+00.00

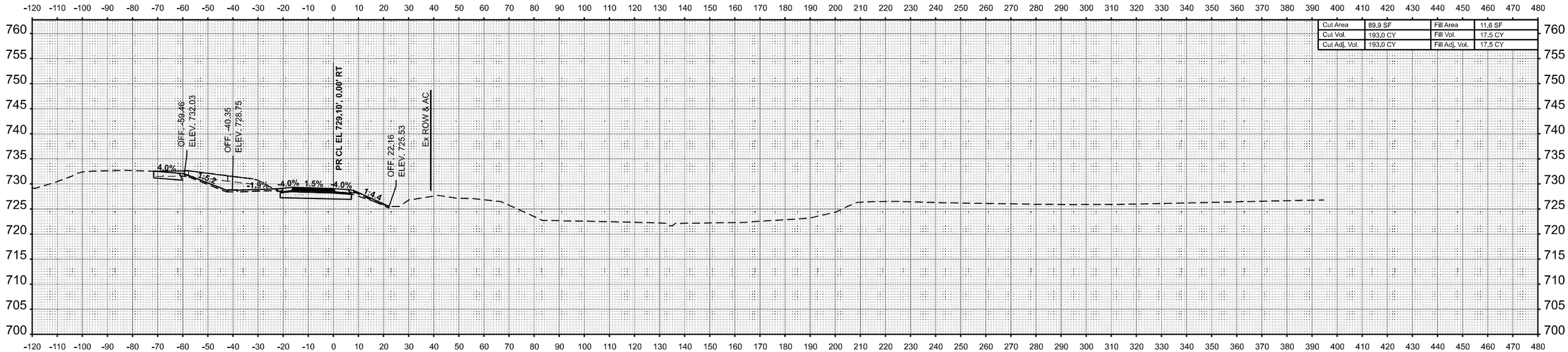

STA 5009+50.00

USER NAME = kaleb.hirtzel	DESIGNED -	REVISED -	
	DRAWN -	REVISED -	
PLOT SCALE = 0.16666633 ' / In.	CHECKED -	REVISED -	
PLOT DATE = 8/22/2024	DATE -	REVISED -	

STATE OF ILLINOIS
DEPARTMENT OF TRANSPORTATION

CROSS-SECTIONS
STAGE 3B: PR RAMP D

SCALE: 1"=20' | SHEET 76 OF 78 SHEETS | STA. 5009+50.00 | TO STA. 5010+00.00

F.A.I RTE.	SECTION	COUNTY	TOTAL SHEETS	SHEET NO.
57	(15-22HB-4)BR (15-22)R	COLES	1086	978
		CONTRACT NO. 74435		
	ILLINOIS	FED. AID PROJECT		

FINAL SURVEY | NOTE BOOK | NO. | SURVEYED | PLOTTED | TEMPLATE | AREAS | AREAS CHECKED | BY | DATE

ORIGINAL SURVEY | NOTE BOOK | NO. | SURVEYED | PLOTTED | TEMPLATE | AREAS | AREAS CHECKED | BY | DATE

MODEL: RAMPD-SBON6 - 5009+50.00 [Sheet]
FILE NAME: c:\pw_work\pwidot\hirtzelkd\d0852852\D7774435-sheets-CrossSections-Stage3B.dgn

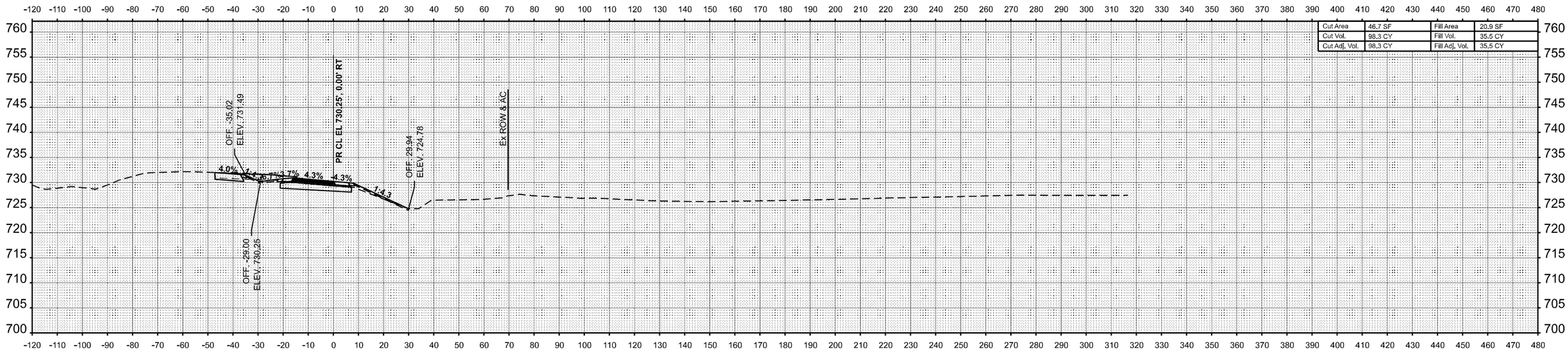

STA 5011+00.00

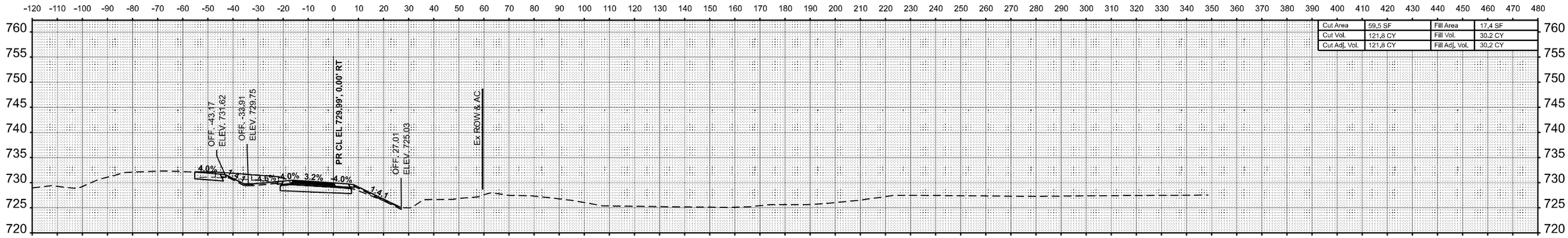

STA 5010+50.00

USER NAME = kaleb.hirtzel	DESIGNED -	REVISED -	
	DRAWN -	REVISED -	
PLOT SCALE = 0.16666633 ' / in.	CHECKED -	REVISED -	
PLOT DATE = 8/22/2024	DATE -	REVISED -	

STATE OF ILLINOIS
DEPARTMENT OF TRANSPORTATION

CROSS-SECTIONS
STAGE 3B: PR RAMP D

SCALE: 1"=20' | SHEET 77 OF 78 SHEETS | STA. 5010+50.00 | TO STA. 5011+00.00

F.A.I RTE.	SECTION	COUNTY	TOTAL SHEETS	SHEET NO.
57	(15-22HB-4)BR (15-22)R	COLES	1086	979
		CONTRACT NO. 74435		
	ILLINOIS FED. AID PROJECT			

FINAL SURVEY — NOTE BOOK — NO. — SURVEYED — PLOTTED — TEMPLATE — AREAS — AREAS CHECKED — BY — DATE

ORIGINAL SURVEY — NOTE BOOK — NO. — SURVEYED — PLOTTED — TEMPLATE — AREAS — AREAS CHECKED — BY — DATE

MODEL: RAMPD-SBON6 - 5010+50.00 [Sheet]
FILE NAME: c:\pw_work\pwidot\hirtzelkl\d0852852\D774435-sheets-CrossSections-Stage3B.dgn

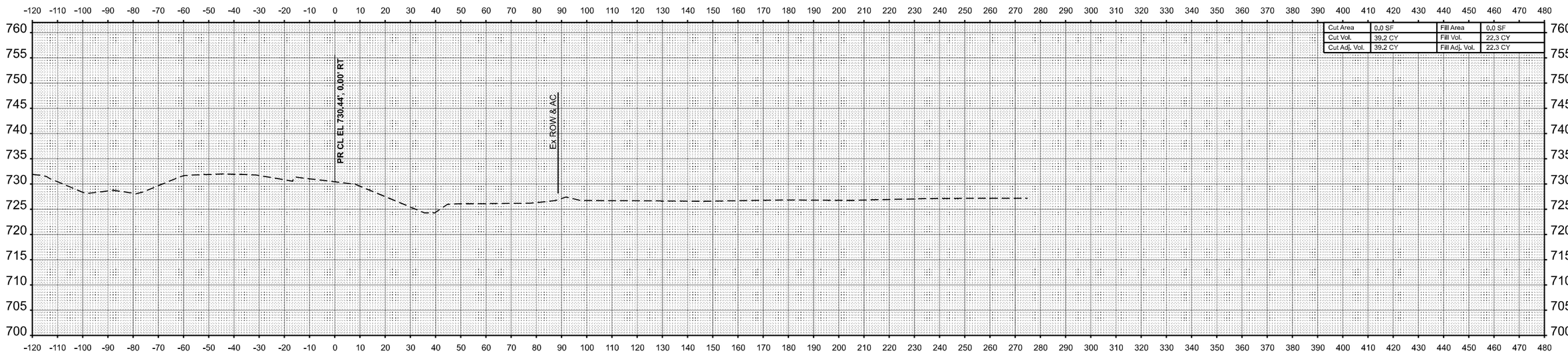

STA 5012+00.00

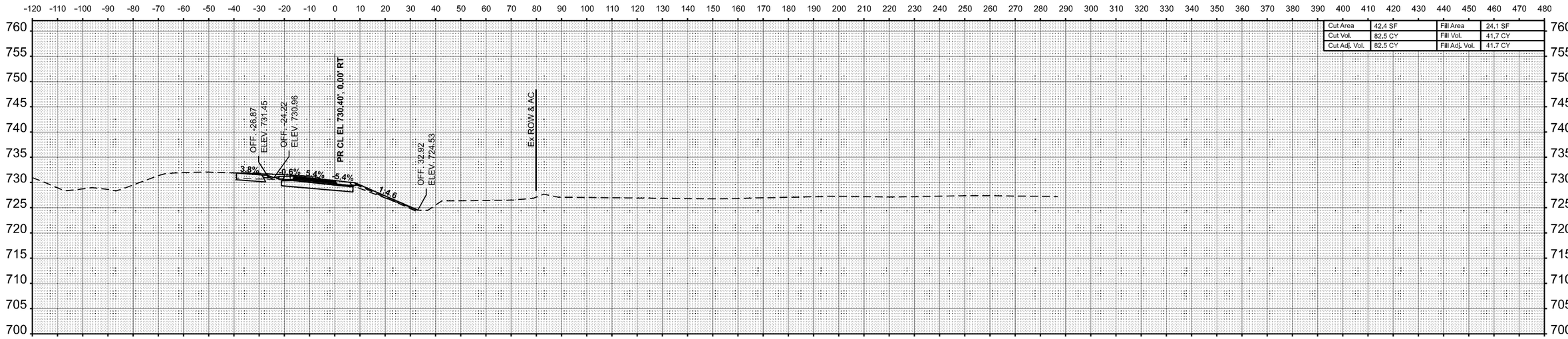

STA 5011+50.00

FINAL SURVEY	NOTE BOOK	NO.

SURVEYED
PLOTTED
TEMPLATE
AREAS
AREAS CHECKED
BY
DATE

ORIGINAL SURVEY	NOTE BOOK	NO.

SURVEYED
PLOTTED
TEMPLATE
AREAS
AREAS CHECKED
BY
DATE

MODEL: RAMPD-SBON6 - 5011+50.00 [Sheet]
FILE NAME: c:\pw_work\dot\hirtzelkl\d0852852\D774435-sheets-CrossSections-Stage3B.dgn

USER NAME = kaleb.hirtzel	DESIGNED -	REVISED -
	DRAWN -	REVISED -
PLOT SCALE = 0.16666633 ' / in.	CHECKED -	REVISED -
PLOT DATE = 8/22/2024	DATE -	REVISED -

STATE OF ILLINOIS
DEPARTMENT OF TRANSPORTATION

CROSS-SECTIONS
STAGE 3B: PR RAMP D

SCALE: 1"=20' | SHEET 78 OF 78 SHEETS | STA. 5011+50.00 | TO STA. 5012+00.00

F.A.I RTE.	SECTION	COUNTY	TOTAL SHEETS	SHEET NO.
57	(15-22HB-4)BR (15-22)R	COLES	1086	980
		CONTRACT NO. 74435		
	ILLINOIS	FED. AID PROJECT		

FINAL SURVEY		BY	DATE
	SURVEYED		
	PLOTTED		
	TEMPLATE		
NOTE BOOK	AREAS		
NO.	AREAS CHECKED		

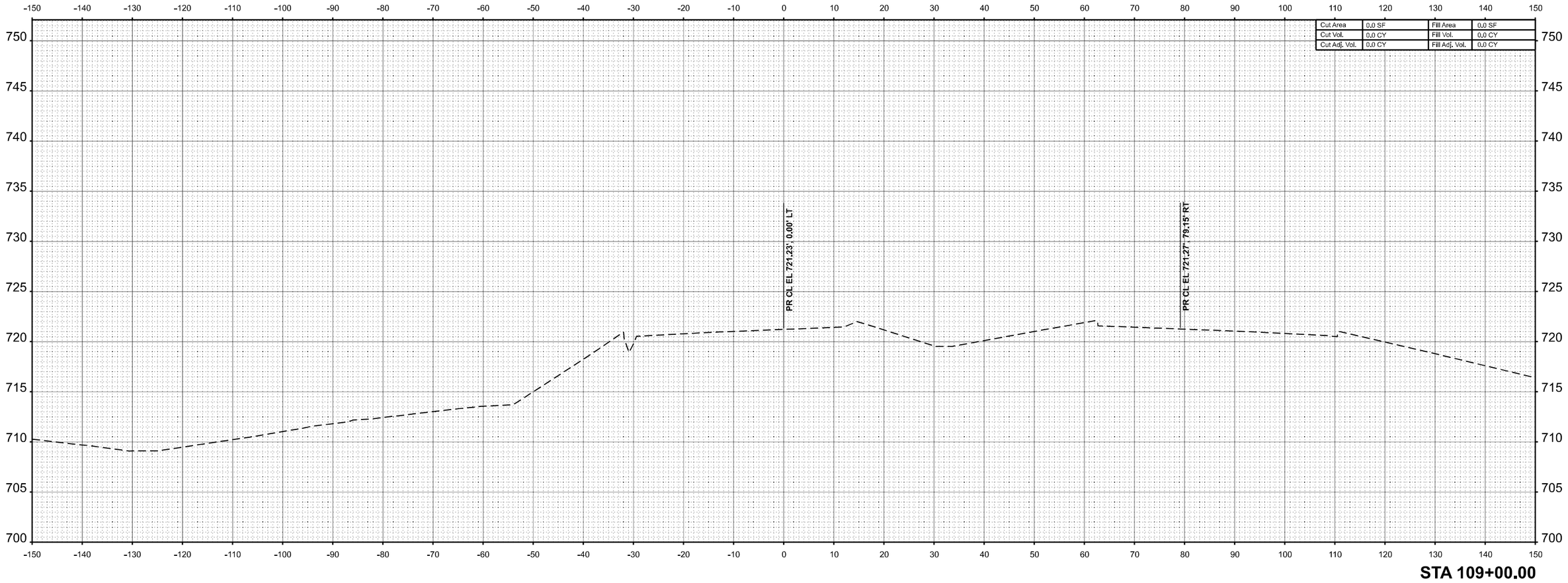

ORIGINAL SURVEY		BY	DATE
	SURVEYED		
	PLOTTED		
	TEMPLATE		
NOTE BOOK	AREAS		
NO.	AREAS CHECKED		

MODEL: WB IL 16 - 109+00.00 |Sheet|
FILE NAME: c:\pw_work\pwidot\hirtzelkl\d0852852\D774435-sheets-CrossSections-Stage3C.dgn

USER NAME = kaleb.hirtzel	DESIGNED -	REVISED -	
	DRAWN -	REVISED -	
PLOT SCALE = 0.16666633 ' / in.	CHECKED -	REVISED -	
PLOT DATE = 5/13/2024	DATE -	REVISED -	

STATE OF ILLINOIS
DEPARTMENT OF TRANSPORTATION

CROSS-SECTIONS
STAGE 3C: WB IL 16

SCALE: 1"=10' | SHEET 1 OF 24 SHEETS | STA. 109+00.00 | TO STA. 109+00.00

F.A.I RTE.	SECTION	COUNTY	TOTAL SHEETS	SHEET NO.
57	(15-22HB-4)BR (15-22)R	COLES	1086	981
		CONTRACT NO. 74435		
	ILLINOIS	FED. AID PROJECT		

FINAL SURVEY		BY	DATE
	SURVEYED		
	PLOTTED		
NOTE BOOK	TEMPLATE		
	AREAS		
NO.	AREAS CHECKED		

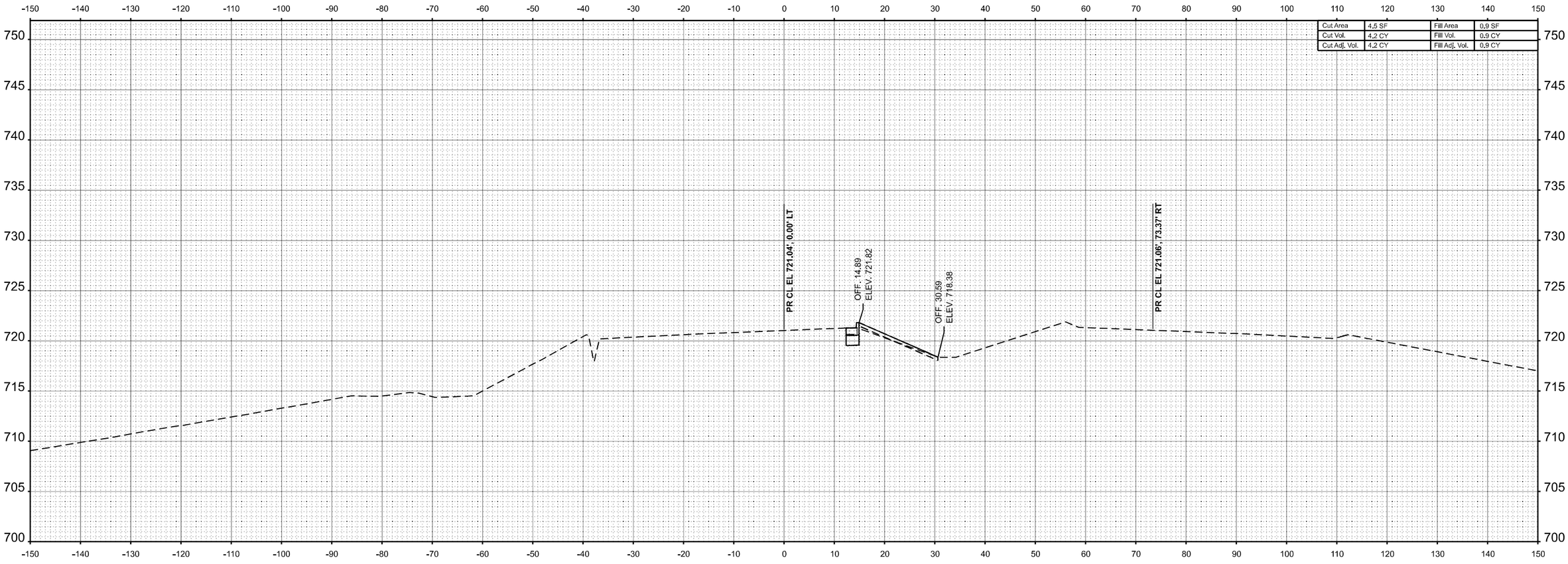

STA 109+50.00

ORIGINAL SURVEY		BY	DATE
	SURVEYED		
	PLOTTED		
NOTE BOOK	TEMPLATE		
	AREAS		
NO.	AREAS CHECKED		

MODEL: WB IL 16 - 109+50,00 |Sheet|
FILE NAME: c:\pw_work\pwidot\hirtzelkl\d0852852\D774435\sheets-CrossSections-Stage3C.dgn

USER NAME = kaleb.hirtzel	DESIGNED -	REVISED -	
	DRAWN -	REVISED -	
PLOT SCALE = 0.16666633 ' / in.	CHECKED -	REVISED -	
PLOT DATE = 5/13/2024	DATE -	REVISED -	

STATE OF ILLINOIS
DEPARTMENT OF TRANSPORTATION

CROSS-SECTIONS
STAGE 3C: WB IL 16

SCALE: 1"=10' | SHEET 2 OF 24 SHEETS | STA. 109+50.00 | TO STA. 109+50.00

F.A.I RTE.	SECTION	COUNTY	TOTAL SHEETS	SHEET NO.
57	(15-22HB-4)BR (15-22)R	COLES	1086	982
		CONTRACT NO. 74435		
	ILLINOIS	FED. AID PROJECT		

FINAL SURVEY		BY	DATE
	SURVEYED		
	PLOTTED		
	TEMPLATE		
	AREAS		
NOTE BOOK	AREAS CHECKED		
NO.			

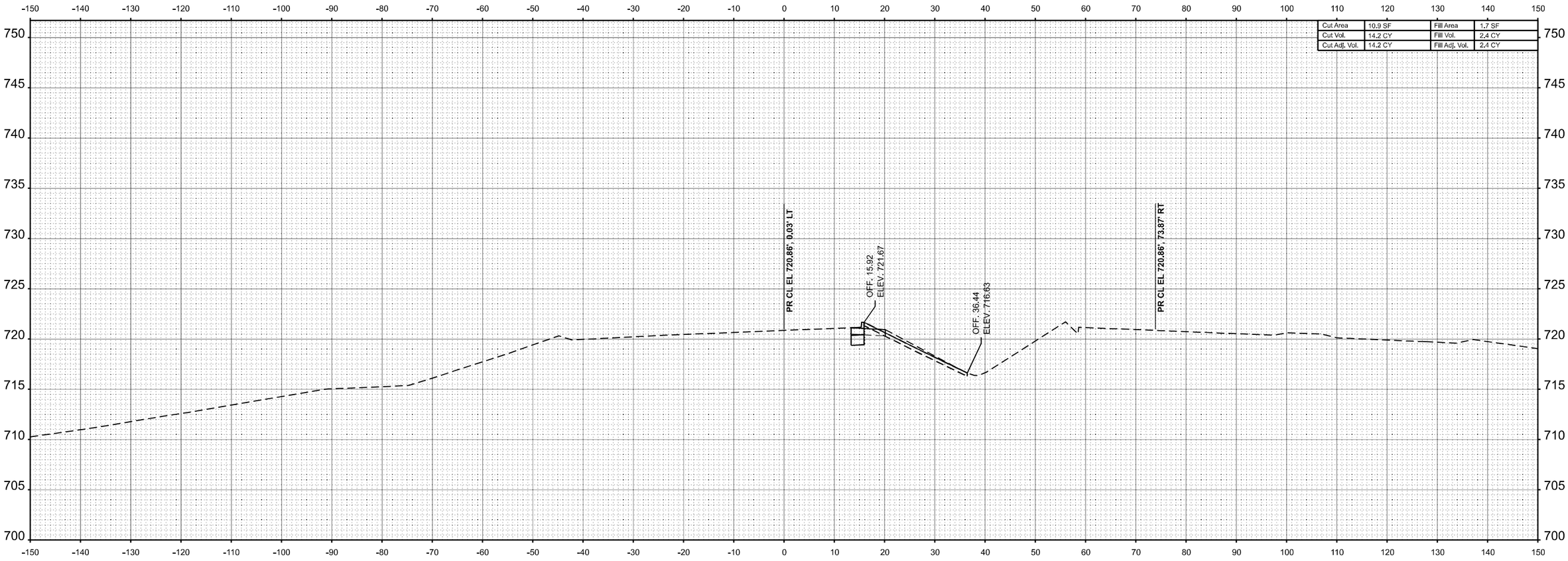

STA 110+00.00

ORIGINAL SURVEY		BY	DATE
	SURVEYED		
	PLOTTED		
	TEMPLATE		
	AREAS		
NOTE BOOK	AREAS CHECKED		
NO.			

MODEL: WB IL 16 - 110+00.00 |Sheet|
FILE NAME: c:\pw_work\pwidot\hirtzelkl\d0852852\D774435-sheets-CrossSections-Stage3C.dgn

USER NAME = kaleb.hirtzel	DESIGNED -	REVISED -	
	DRAWN -	REVISED -	
PLOT SCALE = 0.16666633 ' / in.	CHECKED -	REVISED -	
PLOT DATE = 5/13/2024	DATE -	REVISED -	

STATE OF ILLINOIS
DEPARTMENT OF TRANSPORTATION

CROSS-SECTIONS
STAGE 3C: WB IL 16

SCALE: 1"=10' | SHEET 3 OF 24 SHEETS | STA. 110+00.00 | TO STA. 110+00.00

F.A.I RTE.	SECTION	COUNTY	TOTAL SHEETS	SHEET NO.
57	(15-22HB-4)BR (15-22)R	COLES	1086	983
		CONTRACT NO. 74435		
	ILLINOIS	FED. AID PROJECT		

FINAL SURVEY		BY	DATE
NOTE BOOK	SURVEYED		
NO.	PLOTTED		
	TEMPLATE		
	AREAS		
	AREAS CHECKED		

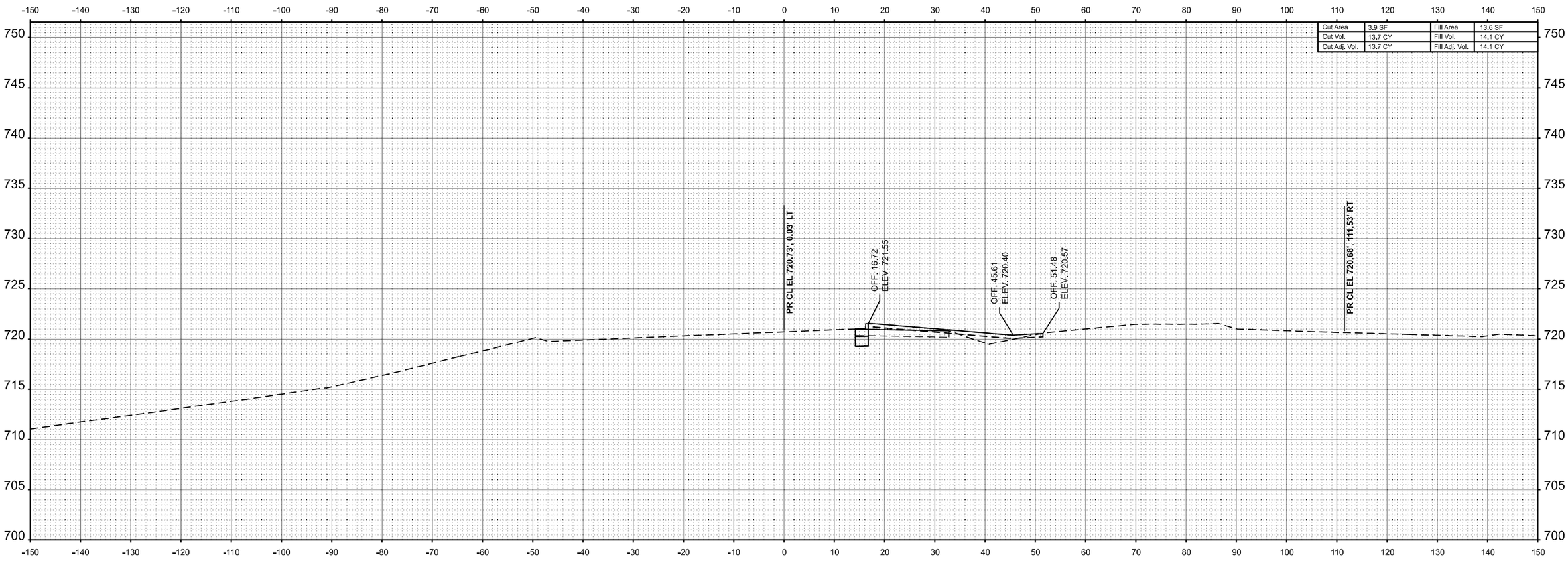

STA 110+50.00

FINAL SURVEY		BY	DATE
ORIGINAL SURVEY	SURVEYED		
NOTE BOOK	PLOTTED		
NO.	TEMPLATE		
	AREAS		
	AREAS CHECKED		

MODEL: WB IL 16 - 110+50.00 |Sheet|
FILE NAME: c:\pw_work\pwidot\hirtzelkl\d0852852\D774435-sheets-CrossSections-Stage3C.dgn

USER NAME = kaleb.hirtzel	DESIGNED -	REVISED -	
	DRAWN -	REVISED -	
PLOT SCALE = 0.16666633 ' / in.	CHECKED -	REVISED -	
PLOT DATE = 5/13/2024	DATE -	REVISED -	

STATE OF ILLINOIS
DEPARTMENT OF TRANSPORTATION

CROSS-SECTIONS
STAGE 3C: WB IL 16

SCALE: 1"=10' | SHEET 4 OF 24 SHEETS | STA. 110+50.00 | TO STA. 110+50.00

F.A.I RTE.	SECTION	COUNTY	TOTAL SHEETS	SHEET NO.
57	(15-22HB-4)BR (15-22)R	COLES	1086	984
		CONTRACT NO. 74435		
		ILLINOIS	FED. AID PROJECT	

FINAL SURVEY		BY	DATE
	SURVEYED		
	PLOTTED		
	TEMPLATE		
	AREAS		
NOTE BOOK	AREAS CHECKED		
NO.			

Cut Area	49.1 SF	Fill Area	0.0 SF
Cut Vol.	49.1 CY	Fill Vol.	12.6 CY
Cut Adj. Vol.	49.1 CY	Fill Adj. Vol.	12.6 CY

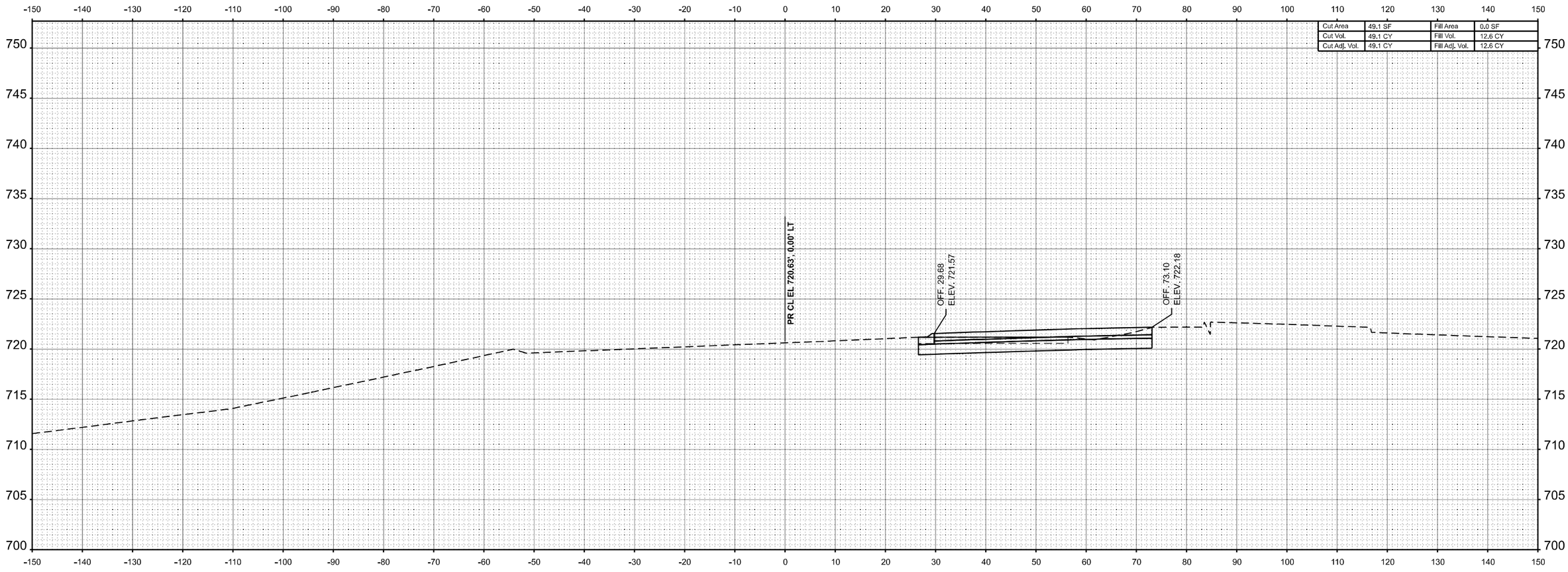

STA 111+00.00

USER NAME = kaleb.hirtzel	DESIGNED -	REVISED -
	DRAWN -	REVISED -
PLOT SCALE = 0.16666633 ' / in.	CHECKED -	REVISED -
PLOT DATE = 5/13/2024	DATE -	REVISED -

STATE OF ILLINOIS
DEPARTMENT OF TRANSPORTATION

CROSS-SECTIONS
STAGE 3C: WB IL 16

SCALE: 1"=10' | SHEET 5 OF 24 SHEETS | STA. 111+00.00 | TO STA. 111+00.00

F.A.I RTE.	SECTION	COUNTY	TOTAL SHEETS	SHEET NO.
57	(15-22HB-4)BR (15-22)R	COLES	1086	985
		CONTRACT NO. 74435		
	ILLINOIS FED. AID PROJECT			

ORIGINAL SURVEY		BY	DATE
	SURVEYED		
	PLOTTED		
	TEMPLATE		
	AREAS		
NOTE BOOK	AREAS CHECKED		
NO.			

MODEL: WB IL 16 - 111+00.00 [Sheet]
FILE NAME: c:\pw_work\pwidot\hirtzelkl\d0852852\D774435-sheets-CrossSections-Stage3C.dgn

FINAL SURVEY		BY	DATE
	SURVEYED		
	PLOTTED		
	TEMPLATE		
NOTE BOOK	AREAS		
NO.	AREAS CHECKED		

Cut Area	50.6 SF	Fill Area	13.0 SF
Cut Vol.	92.4 CY	Fill Vol.	12.1 CY
Cut Adj. Vol.	92.4 CY	Fill Adj. Vol.	12.1 CY

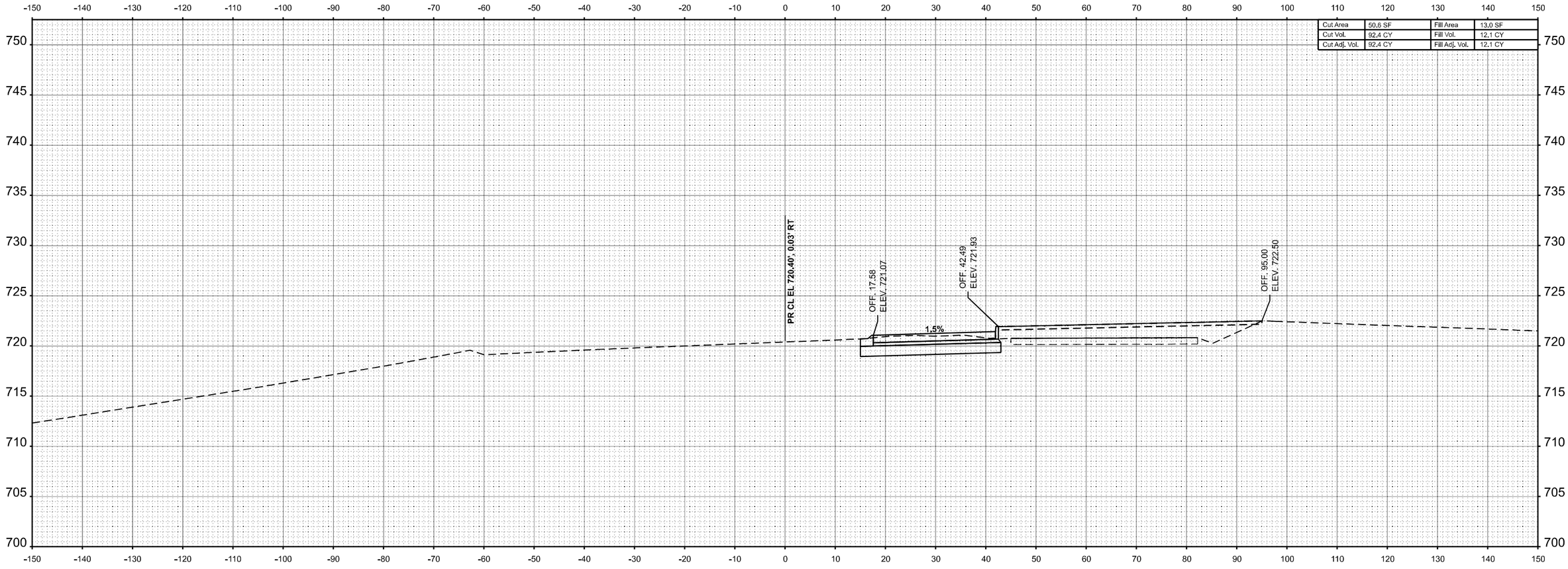

STA 111+50.00

FINAL SURVEY		BY	DATE
ORIGINAL SURVEY	SURVEYED		
	PLOTTED		
	TEMPLATE		
NOTE BOOK	AREAS		
NO.	AREAS CHECKED		

MODEL: WB IL 16 - 111+50.00 [Sheet]
FILE NAME: c:\pw_work\pwidot\hirtzelkl\d0852852\D774435-sheets-CrossSections-Stage3C.dgn

USER NAME = kaleb.hirtzel	DESIGNED -	REVISED -	
	DRAWN -	REVISED -	
PLOT SCALE = 0.16666633 ' / in.	CHECKED -	REVISED -	
PLOT DATE = 8/22/2024	DATE -	REVISED -	

STATE OF ILLINOIS
DEPARTMENT OF TRANSPORTATION

CROSS-SECTIONS
STAGE 3C: WB IL 16

SCALE: 1"=10' | SHEET 6 OF 24 SHEETS | STA. 111+50.00 | TO STA. 111+50.00

F.A.I RTE.	SECTION	COUNTY	TOTAL SHEETS	SHEET NO.
57	(15-22HB-4)BR (15-22)R	COLES	1086	986
		CONTRACT NO. 74435		
		ILLINOIS	FED. AID PROJECT	

FINAL SURVEY		BY	DATE
	SURVEYED		
	PLOTTED		
	TEMPLATE		
	AREAS		
NOTE BOOK	AREAS CHECKED		
NO.			

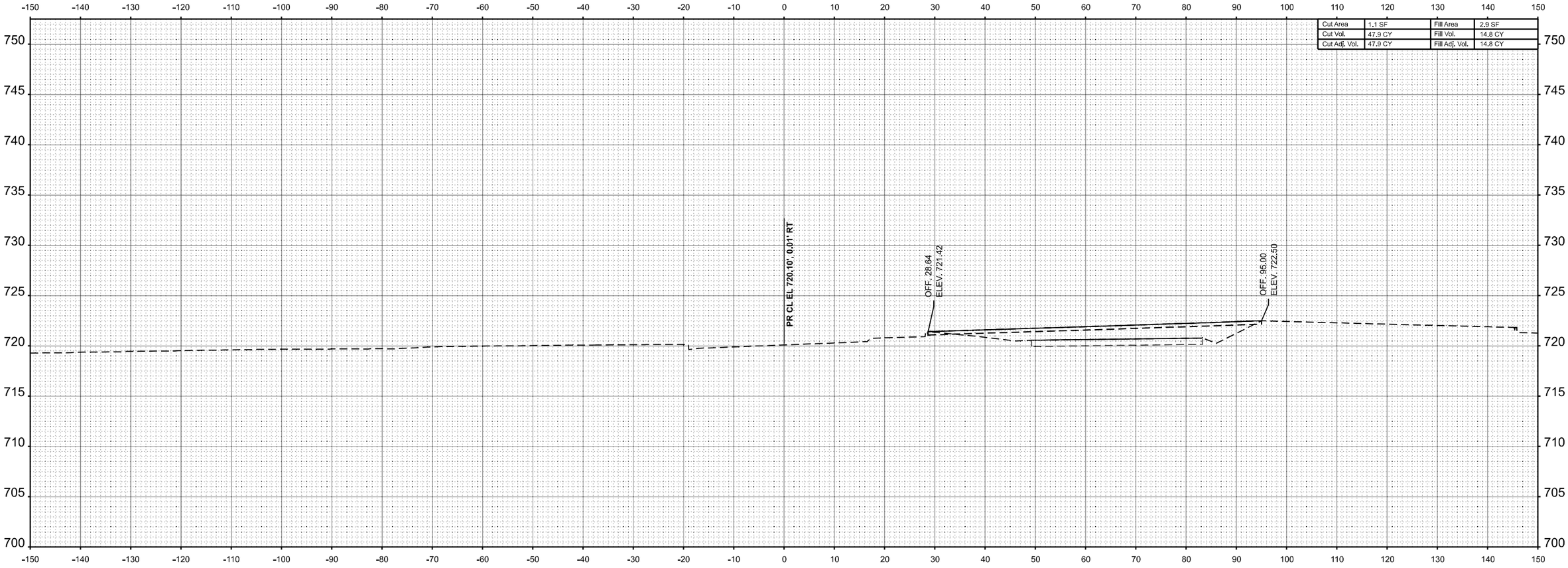

Cut Area	1.1 SF	Fill Area	2.9 SF
Cut Vol.	47.9 CY	Fill Vol.	14.8 CY
Cut Adj. Vol.	47.9 CY	Fill Adj. Vol.	14.8 CY

STA 112+00.00

FINAL SURVEY		BY	DATE
	SURVEYED		
	PLOTTED		
	TEMPLATE		
	AREAS		
NOTE BOOK	AREAS CHECKED		
NO.			

MODEL: WB IL 16 - 112+00.00 |Sheet|
FILE NAME: c:\pw_work\pwidot\hirtzelkl\d0852852\D774435\sheets-CrossSections-Stage3C.dgn

USER NAME = kaleb.hirtzel	DESIGNED -	REVISED -	
	DRAWN -	REVISED -	
PLOT SCALE = 0.16666633 ' / in.	CHECKED -	REVISED -	
PLOT DATE = 8/24/2024	DATE -	REVISED -	

STATE OF ILLINOIS
DEPARTMENT OF TRANSPORTATION

CROSS-SECTIONS
STAGE 3C: WB IL 16

SCALE: 1"=10' | SHEET 7 OF 24 SHEETS | STA. 112+00.00 | TO STA. 112+00.00

F.A.I RTE.	SECTION	COUNTY	TOTAL SHEETS	SHEET NO.
57	(15-22HB-4)BR (15-22)R	COLES	1086	987
		CONTRACT NO. 74435		
	ILLINOIS	FED. AID PROJECT		

FINAL SURVEY		BY	DATE
	SURVEYED		
	PLOTTED		
	TEMPLATE		
	AREAS		
NOTE BOOK	AREAS CHECKED		
NO.			

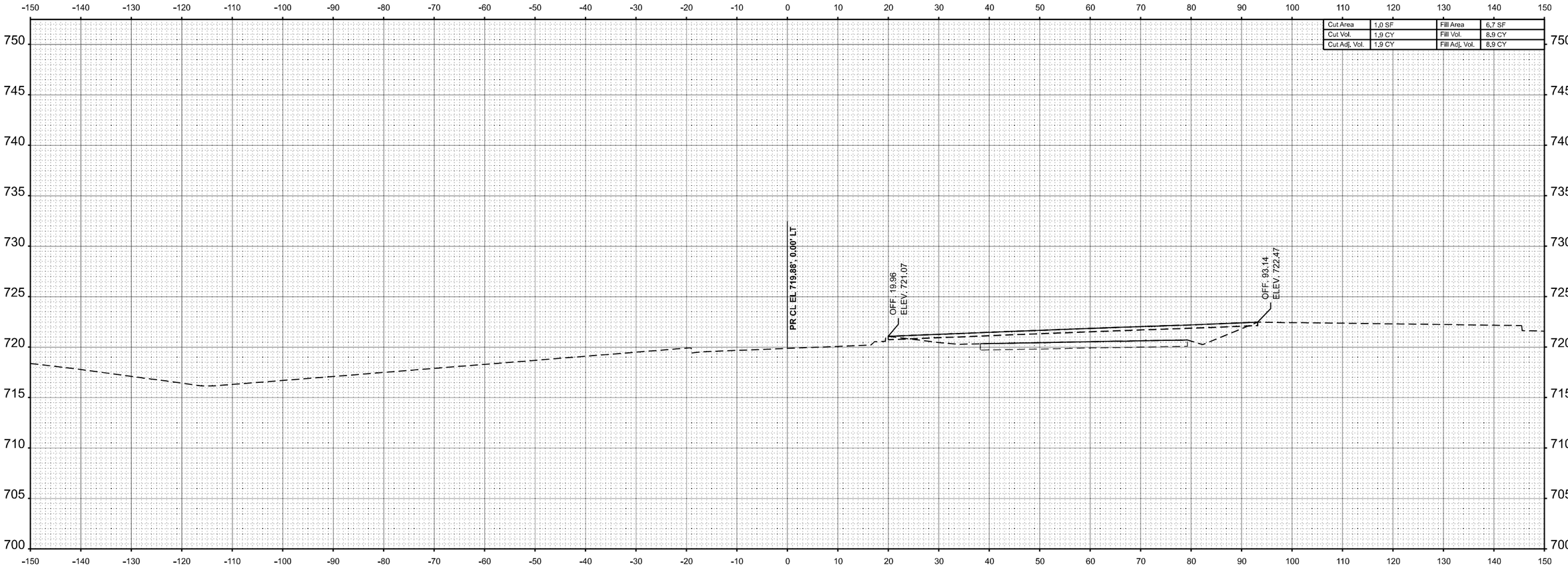

STA 112+50.00

ORIGINAL SURVEY		BY	DATE
	SURVEYED		
	PLOTTED		
	TEMPLATE		
	AREAS		
NOTE BOOK	AREAS CHECKED		
NO.			

MODEL: WB IL 16 - 112+50.00 |Sheet|
FILE NAME: c:\pw_work\pwidot\hirtzelkl\d0852852\D774435\sheets-CrossSections-Stage3C.dgn

USER NAME = kaleb.hirtzel	DESIGNED -	REVISED -	
	DRAWN -	REVISED -	
PLOT SCALE = 0.16666633 ' / in.	CHECKED -	REVISED -	
PLOT DATE = 8/22/2024	DATE -	REVISED -	

STATE OF ILLINOIS
DEPARTMENT OF TRANSPORTATION

CROSS-SECTIONS
STAGE 3C: WB IL 16

SCALE: 1"=10' | SHEET 8 OF 24 SHEETS | STA. 112+50.00 | TO STA. 112+50.00

F.A.I RTE.	SECTION	COUNTY	TOTAL SHEETS	SHEET NO.
57	(15-22HB-4)BR (15-22)R	COLES	1086	988
		CONTRACT NO. 74435		
	ILLINOIS	FED. AID PROJECT		

FINAL SURVEY		BY	DATE
	SURVEYED		
	PLOTTED		
	TEMPLATE		
	AREAS		
NOTE BOOK	AREAS CHECKED		
NO.			

Cut Area	3.2 SF	Fill Area	12.5 SF
Cut Vol.	3.9 CY	Fill Vol.	17.8 CY
Cut Adj. Vol.	3.9 CY	Fill Adj. Vol.	17.8 CY

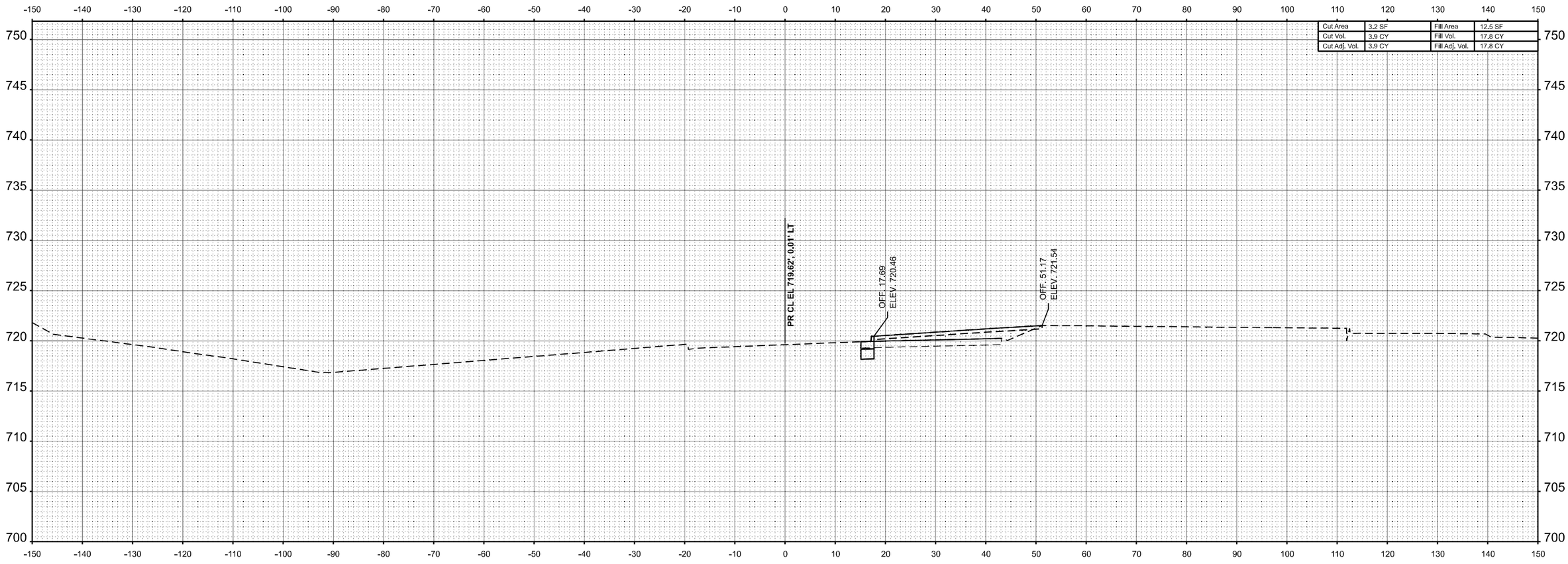

STA 113+00.00

USER NAME = kaleb.hirtzel	DESIGNED -	REVISED -	
	DRAWN -	REVISED -	
PLOT SCALE = 0.16666633 ' / in.	CHECKED -	REVISED -	
PLOT DATE = 8/22/2024	DATE -	REVISED -	

STATE OF ILLINOIS
DEPARTMENT OF TRANSPORTATION

CROSS-SECTIONS
STAGE 3C: WB IL 16

SCALE: 1"=10' | SHEET 9 OF 24 SHEETS | STA. 113+00.00 | TO STA. 113+00.00

F.A.I RTE.	SECTION	COUNTY	TOTAL SHEETS	SHEET NO.
57	(15-22HB-4)BR (15-22)R	COLES	1086	989
		CONTRACT NO. 74435		
	ILLINOIS	FED. AID PROJECT		

ORIGINAL SURVEY		BY	DATE
	SURVEYED		
	PLOTTED		
	TEMPLATE		
	AREAS		
NOTE BOOK	AREAS CHECKED		
NO.			

MODEL: WB IL 16 - 113+00.00 |Sheet|
FILE NAME: c:\pw_work\pwidot\hirtzelkl\d0852852\D774435\sheets-CrossSections-Stage3C.dgn

FINAL SURVEY		BY	DATE
	SURVEYED		
	PLOTTED		
	TEMPLATE		
	AREAS		
NOTE BOOK	AREAS CHECKED		
NO.			

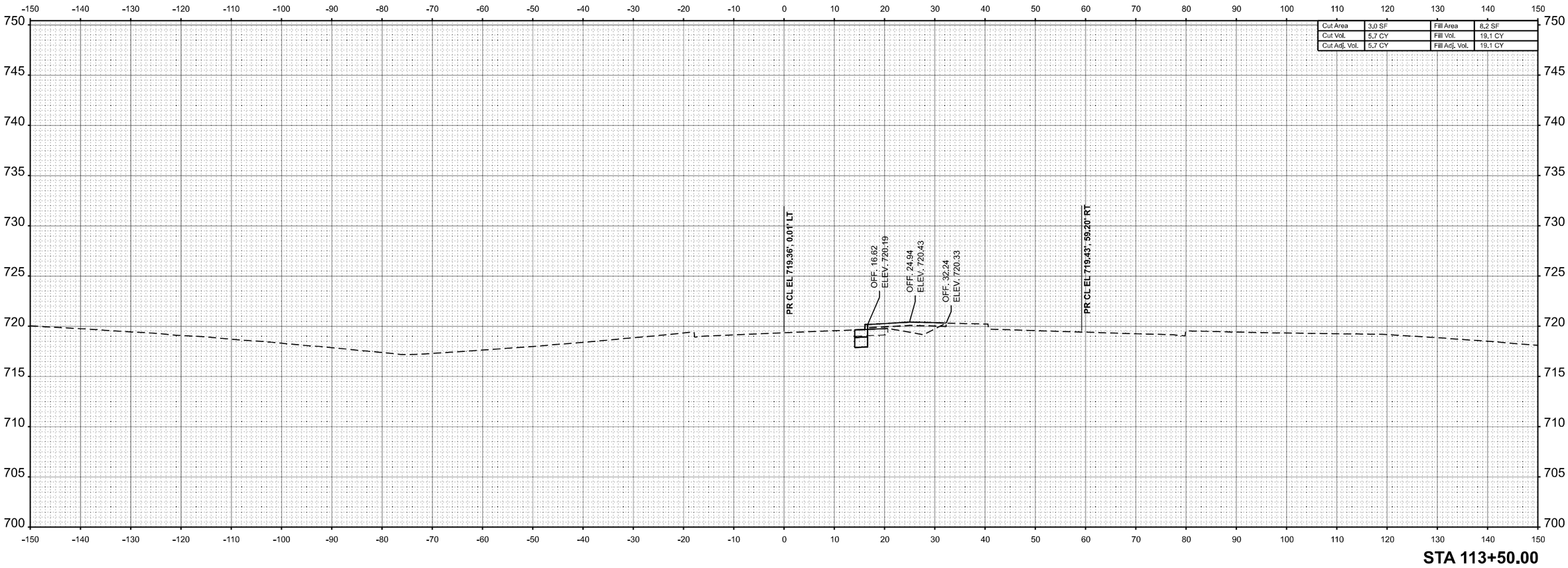

STA 113+50.00

ORIGINAL SURVEY		BY	DATE
	SURVEYED		
	PLOTTED		
	TEMPLATE		
	AREAS		
NOTE BOOK	AREAS CHECKED		
NO.			

MODEL: WB IL 16 - 113+50.00 |Sheet|
FILE NAME: c:\pw_work\pwidot\hirtzelkl\d0852852\D774435\sheets\CrossSections-Stage3C.dgn

USER NAME = kaleb.hirtzel	DESIGNED -	REVISED -	
	DRAWN -	REVISED -	
PLOT SCALE = 0.16666633 ' / in.	CHECKED -	REVISED -	
PLOT DATE = 8/22/2024	DATE -	REVISED -	

STATE OF ILLINOIS
DEPARTMENT OF TRANSPORTATION

CROSS-SECTIONS
STAGE 3C: WB IL 16

SCALE: 1"=10' | SHEET 10 OF 24 SHEETS | STA. 113+50.00 | TO STA. 113+50.00

F.A.I RTE.	SECTION	COUNTY	TOTAL SHEETS	SHEET NO.
57	(15-22HB-4)BR (15-22)R	COLES	1086	990
		CONTRACT NO. 74435		
	ILLINOIS	FED. AID PROJECT		

FINAL SURVEY	DATE	BY
SURVEYED		
PLOTTED		
TEMPLATE		
AREAS		
AREAS CHECKED		
NOTE BOOK		
NO.		

ORIGINAL SURVEY	DATE	BY
SURVEYED		
PLOTTED		
TEMPLATE		
AREAS		
AREAS CHECKED		
NOTE BOOK		
NO.		

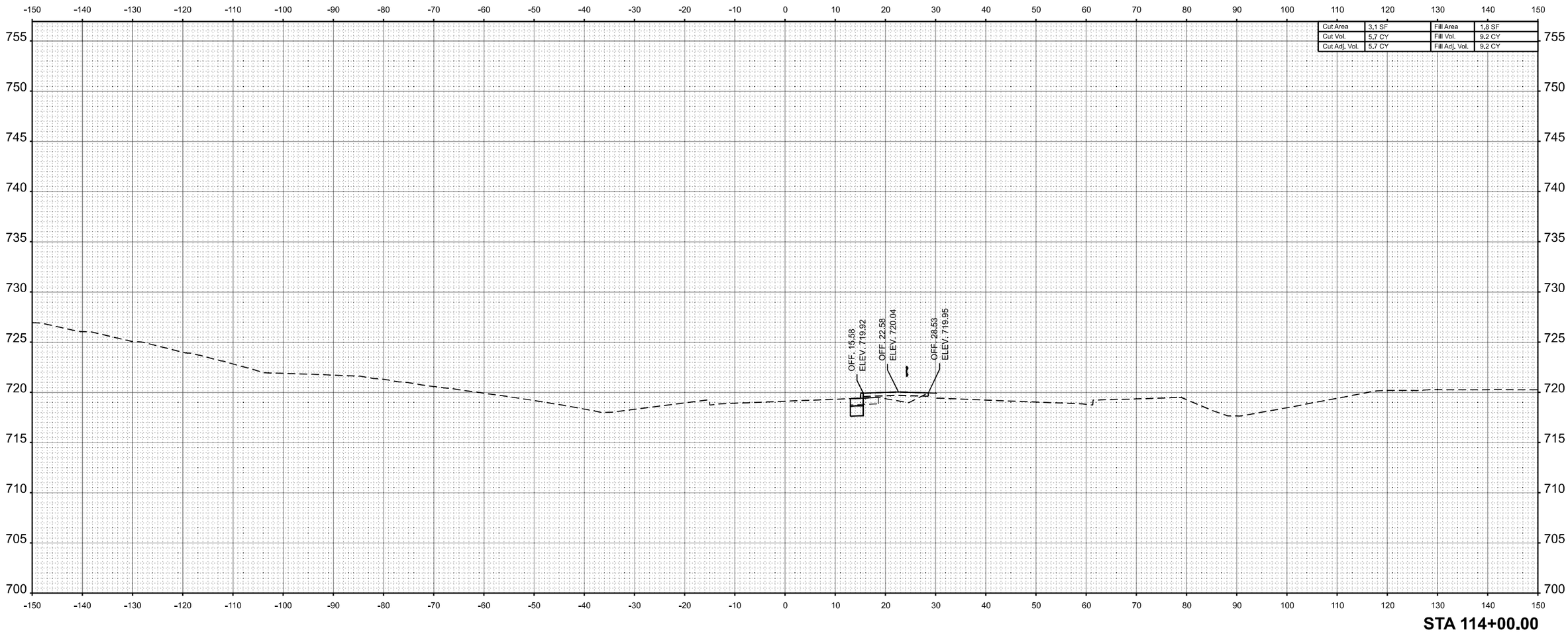

STA 114+00.00

MODEL: WB IL 16 - 114+00.00 |Sheet|
FILE NAME: c:\pw_work\pwidot\hirtzelkl\d0852852\D774435-sheets-CrossSections-Stage3C.dgn

USER NAME = kaleb.hirtzel	DESIGNED -	REVISED -
	DRAWN -	REVISED -
PLOT SCALE = 0.16666633 ' / in.	CHECKED -	REVISED -
PLOT DATE = 8/22/2024	DATE -	REVISED -

STATE OF ILLINOIS
DEPARTMENT OF TRANSPORTATION

CROSS-SECTIONS
STAGE 3C: WB IL 16

SCALE: 1"=10' | SHEET 11 OF 24 SHEETS | STA. 114+00.00 | TO STA. 114+00.00

F.A.I RTE.	SECTION	COUNTY	TOTAL SHEETS	SHEET NO.
57	(15-22HB-4)BR (15-22)R	COLES	1086	991
		CONTRACT NO. 74435		
	ILLINOIS	FED. AID PROJECT		

Cut Area	3.1 SF	Fill Area	0.6 SF
Cut Vol.	5.7 CY	Fill Vol.	2.2 CY
Cut Adj. Vol.	5.7 CY	Fill Adj. Vol.	2.2 CY

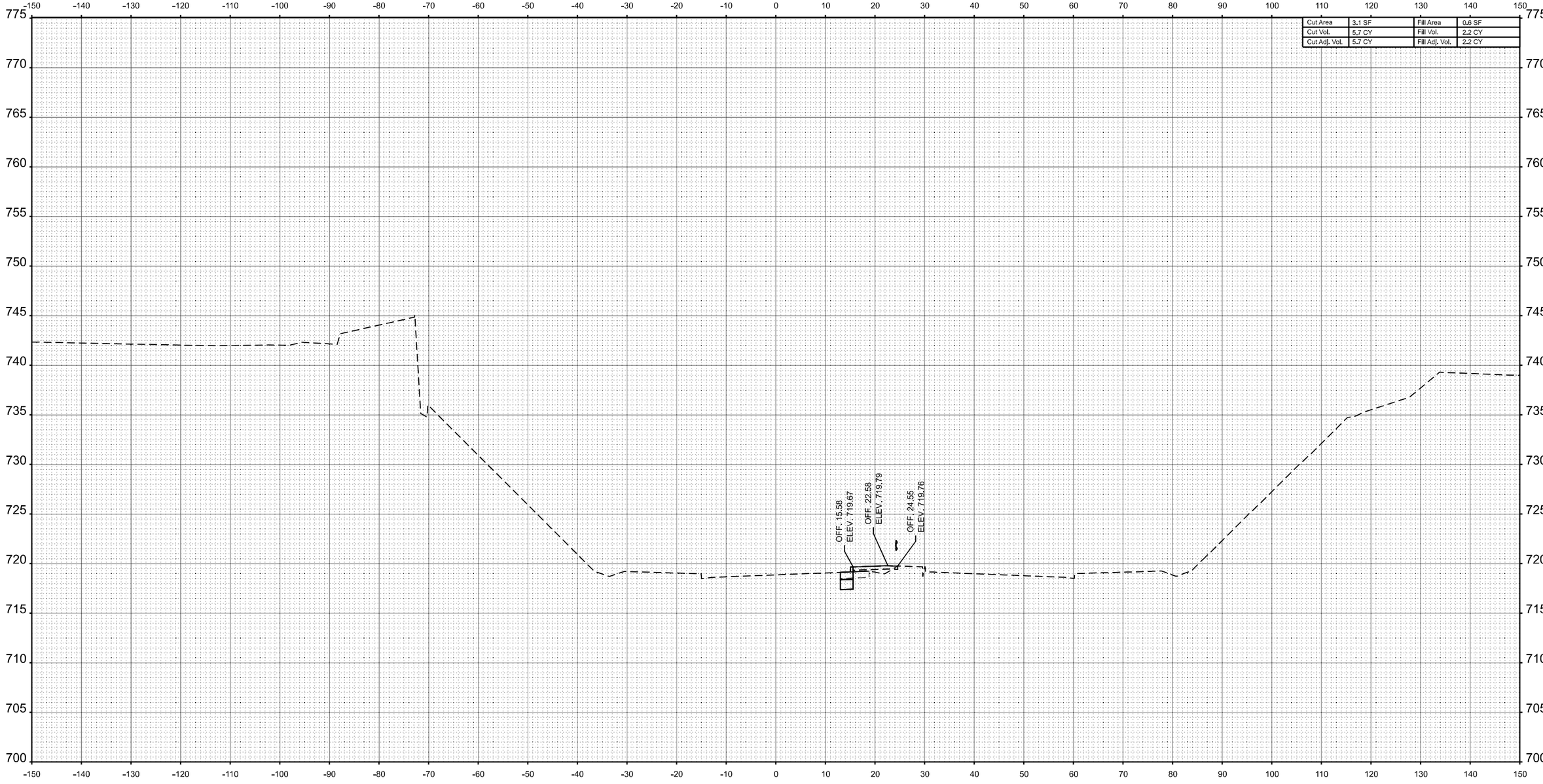

STA 114+50.00

DATE	BY	
		SURVEYED
		PLOTTED
		TEMPLATE
		AREAS
		AREAS CHECKED

FINAL SURVEY — NOTE BOOK — NO.

DATE	BY	
		SURVEYED
		PLOTTED
		TEMPLATE
		AREAS
		AREAS CHECKED

ORIGINAL SURVEY — NOTE BOOK — NO.

MODEL: WB IL 16 - 114+50.00 |Sheet|
FILE NAME: c:\pw_work\pwidot\hirtzelkl\d0852852\D774435-sheets-CrossSections-Stage3C.dgn

USER NAME = kaleb.hirtzel	DESIGNED -	REVISED -
	DRAWN -	REVISED -
PLOT SCALE = 0.16666633 ' / in.	CHECKED -	REVISED -
PLOT DATE = 8/22/2024	DATE -	REVISED -

STATE OF ILLINOIS
DEPARTMENT OF TRANSPORTATION

CROSS-SECTIONS
STAGE 3C: WB IL 16

SCALE: 1"=10' | SHEET 12 OF 24 SHEETS | STA. 114+50.00 | TO STA. 114+50.00

F.A.I RTE.	SECTION	COUNTY	TOTAL SHEETS	SHEET NO.
57	(15-22HB-4)BR (15-22)R	COLES	1086	992
		CONTRACT NO. 74435		
	ILLINOIS FED. AID PROJECT			

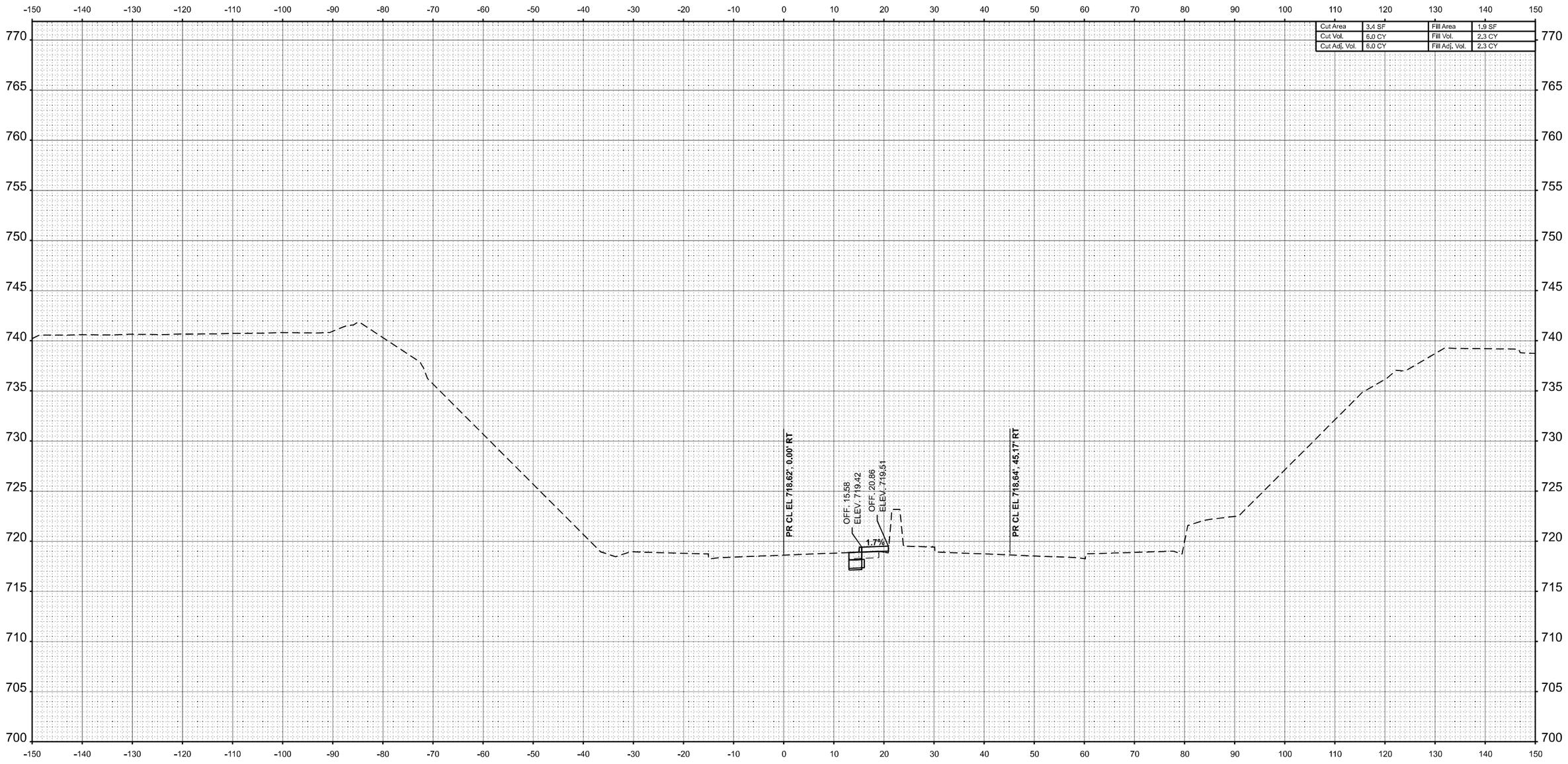

Cut Area	3.4 SF	Fill Area	1.9 SF
Cut Vol.	6.0 CY	Fill Vol.	2.3 CY
Cut Adj. Vol.	6.0 CY	Fill Adj. Vol.	2.3 CY

STA 115+00.00

FINAL SURVEY		BY	DATE
NOTE BOOK NO.	SURVEYED		
	PLOTTED		
	TEMPLATE		
	AREAS		
	AREAS CHECKED		

ORIGINAL SURVEY		BY	DATE
NOTE BOOK NO.	SURVEYED		
	PLOTTED		
	TEMPLATE		
	AREAS		
	AREAS CHECKED		

MODEL: WB IL 16 - 115+00.00 [Sheet]
FILE NAME: c:\pw_work\pwidot\hirtzelkl\d0852852\D774435-sheets-CrossSections-Stage3C.dgn

USER NAME = kaleb.hirtzel	DESIGNED -	REVISED -	
	DRAWN -	REVISED -	
PLOT SCALE = 0.16666633 ' / in.	CHECKED -	REVISED -	
PLOT DATE = 8/22/2024	DATE -	REVISED -	

STATE OF ILLINOIS
DEPARTMENT OF TRANSPORTATION

CROSS-SECTIONS
STAGE 3C: WB IL 16

SCALE: 1"=10' | SHEET 13 OF 24 SHEETS | STA. 115+00.00 TO STA. 115+00.00

F.A.I RTE.	SECTION	COUNTY	TOTAL SHEETS	SHEET NO.
57	(15-22HB-4)BR (15-22)R	COLES	1086	993
		CONTRACT NO. 74435		
		ILLINOIS	FED. AID PROJECT	

Cut Area	3.4 SF
Cut Vol.	6.3 CY
Cut Adj. Vol.	6.3 CY
Fill Area	2.1 SF
Fill Vol.	3.7 CY
Fill Adj. Vol.	3.7 CY

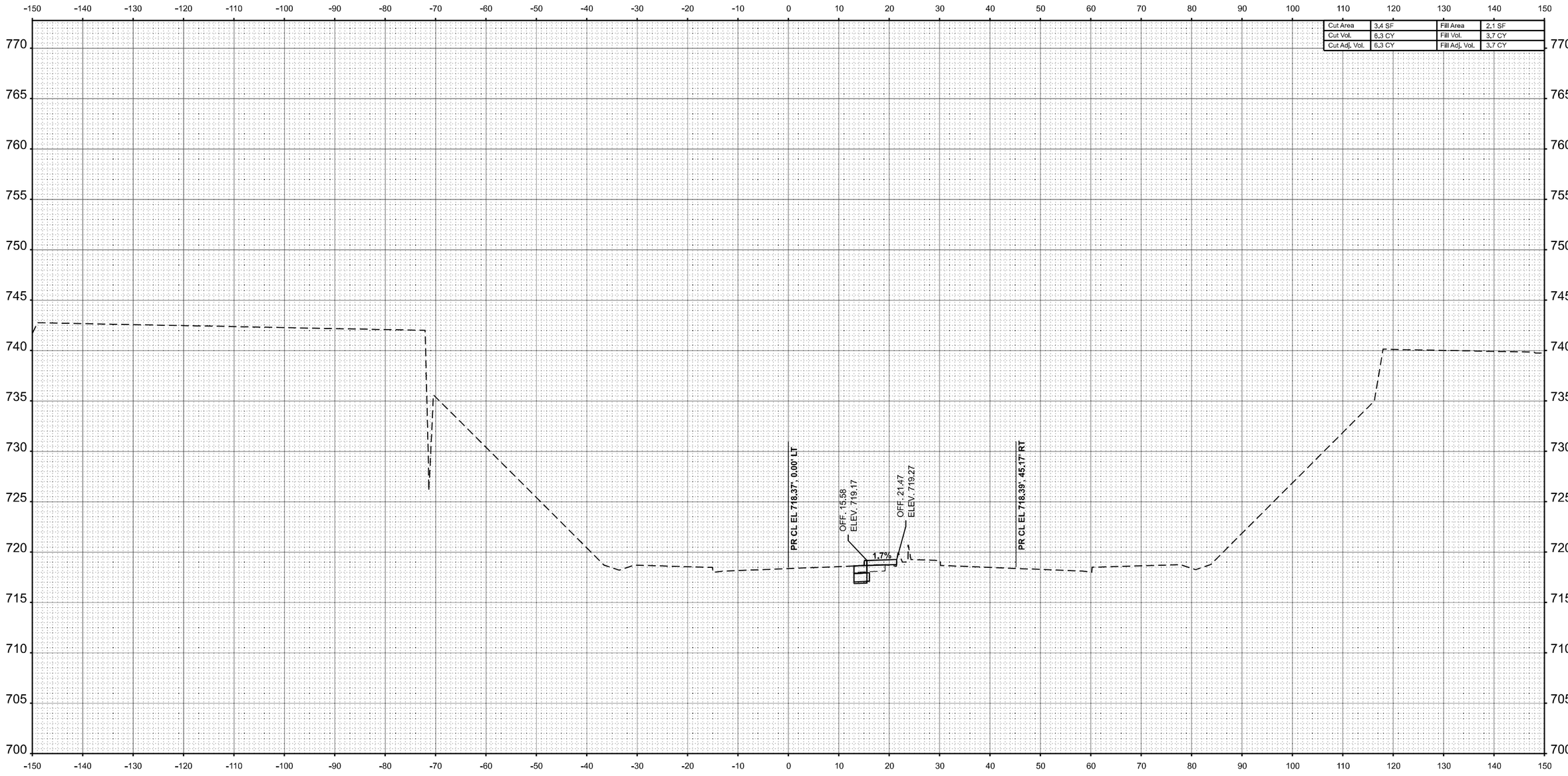

STA 115+50.00

USER NAME = kaleb.hirtzel	DESIGNED -	REVISED -	
	DRAWN -	REVISED -	
PLOT SCALE = 0.16666633 ' / in.	CHECKED -	REVISED -	
PLOT DATE = 8/22/2024	DATE -	REVISED -	

STATE OF ILLINOIS
DEPARTMENT OF TRANSPORTATION

CROSS-SECTIONS
STAGE 3C: WB IL 16

SCALE: 1"=10' | SHEET 14 OF 24 SHEETS | STA. 115+50.00 | TO STA. 115+50.00

F.A.I RTE.	SECTION	COUNTY	TOTAL SHEETS	SHEET NO.
57	(15-22HB-4)BR (15-22)R	COLES	1086	994
		CONTRACT NO. 74435		
	ILLINOIS FED. AID PROJECT			

FINAL SURVEY — NOTE BOOK — NO. — SURVEYED — PLOTTED — TEMPLATE — AREAS — AREAS CHECKED — BY — DATE

ORIGINAL SURVEY — NOTE BOOK — NO. — SURVEYED — PLOTTED — TEMPLATE — AREAS — AREAS CHECKED — BY — DATE

MODEL: WB IL 16 - 115+50.00 |Sheet|
FILE NAME: c:\pw_work\pwidot\hirtzelkl\d0852852\D774435-sheets-CrossSections-Stage3C.dgn

FINAL SURVEY	NOTE BOOK	NO.

	BY	DATE
SURVEYED		
PLOTTED		
TEMPLATE		
AREAS		
AREAS CHECKED		

Cut Area	3.1 SF	Fill Area	2.1 SF
Cut Vol.	6.0 CY	Fill Vol.	3.9 CY
Cut Adj. Vol.	6.0 CY	Fill Adj. Vol.	3.9 CY

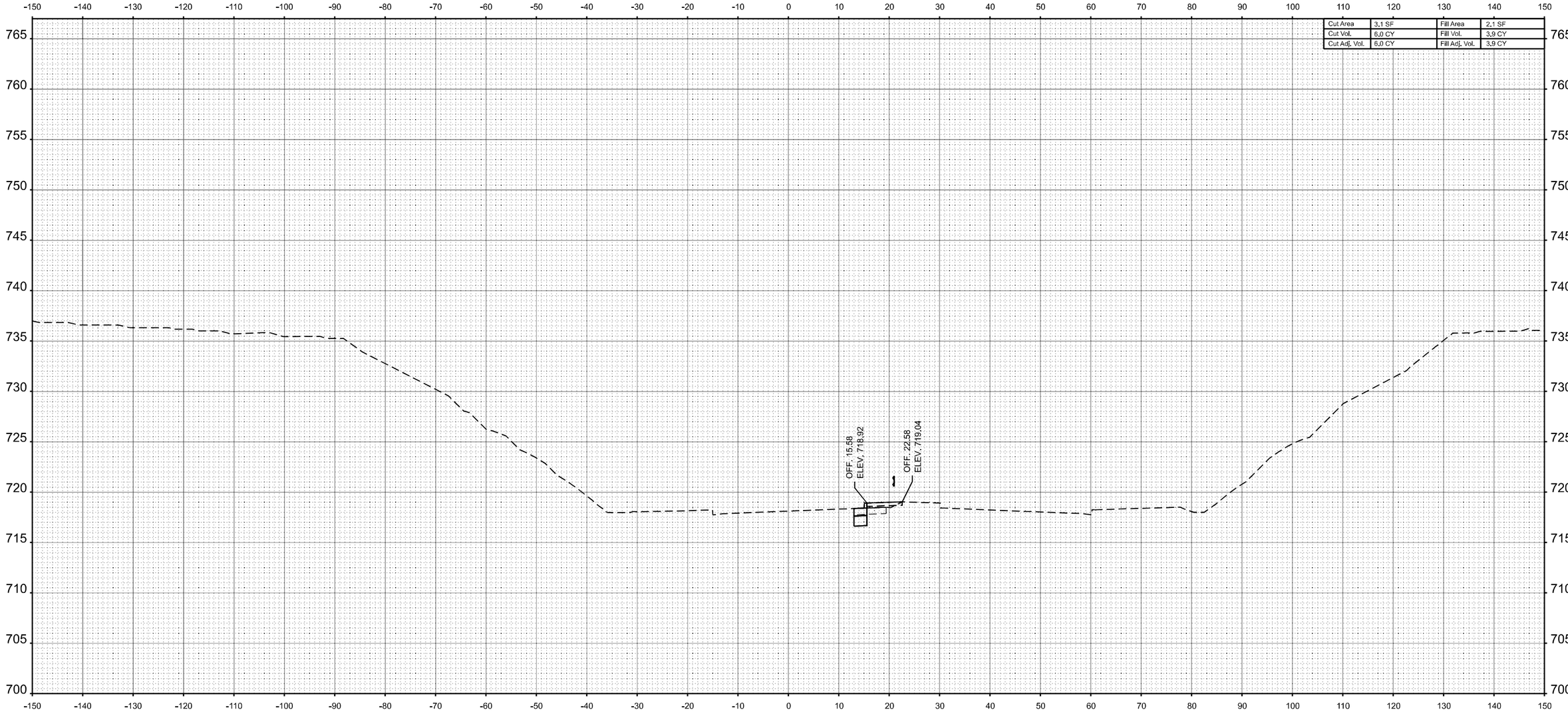

STA 116+00.00

USER NAME = kaleb.hirtzel	DESIGNED -	REVISED -	
	DRAWN -	REVISED -	
PLOT SCALE = 0.16666633 ' / in.	CHECKED -	REVISED -	
PLOT DATE = 8/22/2024	DATE -	REVISED -	

STATE OF ILLINOIS
DEPARTMENT OF TRANSPORTATION

CROSS-SECTIONS
STAGE 3C: WB IL 16

SCALE: 1"=10' | SHEET 15 OF 24 SHEETS | STA. 116+00.00 | TO STA. 116+00.00

F.A.I RTE.	SECTION	COUNTY	TOTAL SHEETS	SHEET NO.
57	(15-22HB-4)BR (15-22)R	COLES	1086	995
		CONTRACT NO. 74435		
	ILLINOIS FED. AID PROJECT			

MODEL: WB IL 16 - 116+00.00 |Sheet|
FILE NAME: c:\pw_work\pwidot\hirtzelkl\d0852852\D774435\sheets-CrossSections-Stage3C.dgn

FINAL SURVEY		BY	DATE
	SURVEYED		
	PLOTTED		
NOTE BOOK	TEMPLATE		
	AREAS		
NO.	AREAS CHECKED		

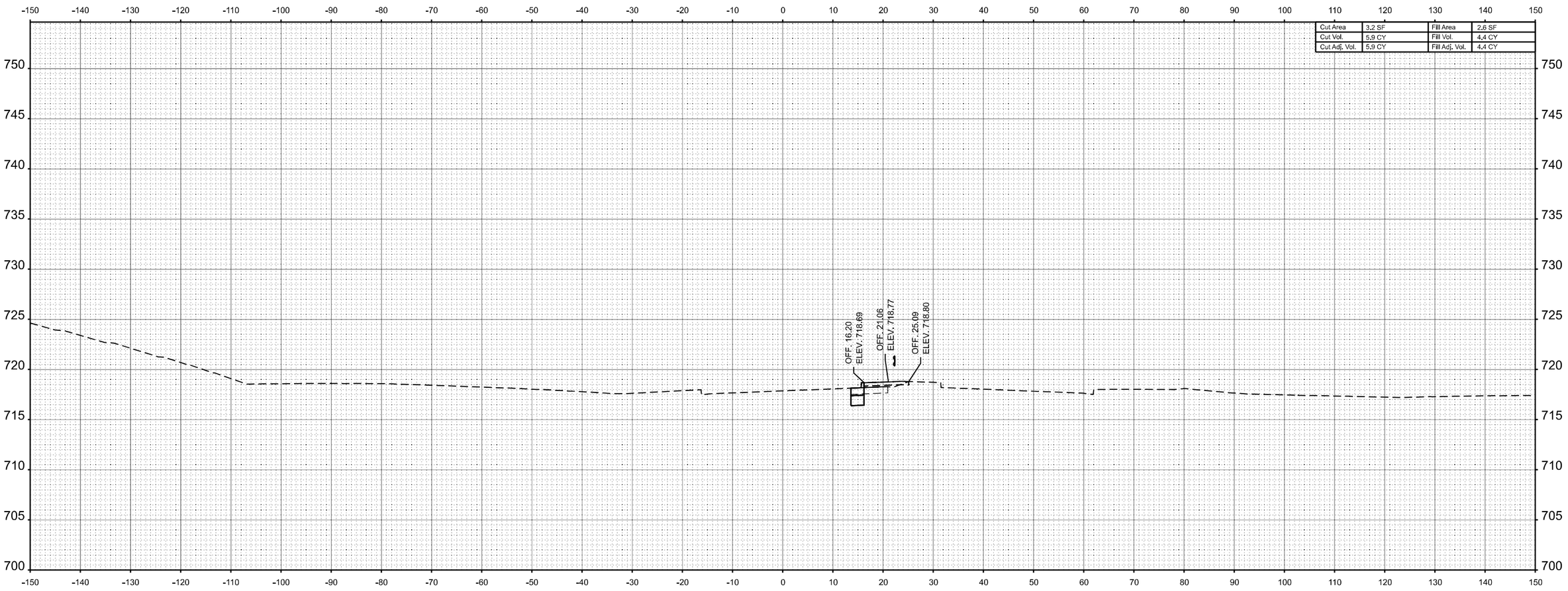

STA 116+50.00

FINAL SURVEY		BY	DATE
ORIGINAL SURVEY	SURVEYED		
	PLOTTED		
NOTE BOOK	TEMPLATE		
	AREAS		
NO.	AREAS CHECKED		

MODEL: WB IL 16 - 116+50.00 |Sheet|
FILE NAME: c:\pw_work\pwidot\hirtzelkl\d0852852\D774435-sheets-CrossSections-Stage3C.dgn

USER NAME = kaleb.hirtzel	DESIGNED -	REVISED -	
	DRAWN -	REVISED -	
PLOT SCALE = 0.16666633 ' / in.	CHECKED -	REVISED -	
PLOT DATE = 8/22/2024	DATE -	REVISED -	

STATE OF ILLINOIS
DEPARTMENT OF TRANSPORTATION

CROSS-SECTIONS
STAGE 3C: WB IL 16

SCALE: 1"=10' | SHEET 16 OF 24 SHEETS | STA. 116+50.00 | TO STA. 116+50.00

F.A.I RTE.	SECTION	COUNTY	TOTAL SHEETS	SHEET NO.
57	(15-22HB-4)BR (15-22)R	COLES	1086	996
		CONTRACT NO. 74435		
	ILLINOIS	FED. AID PROJECT		

FINAL SURVEY		BY	DATE
	SURVEYED		
	PLOTTED		
	TEMPLATE		
NOTE BOOK	AREAS		
NO.	AREAS CHECKED		

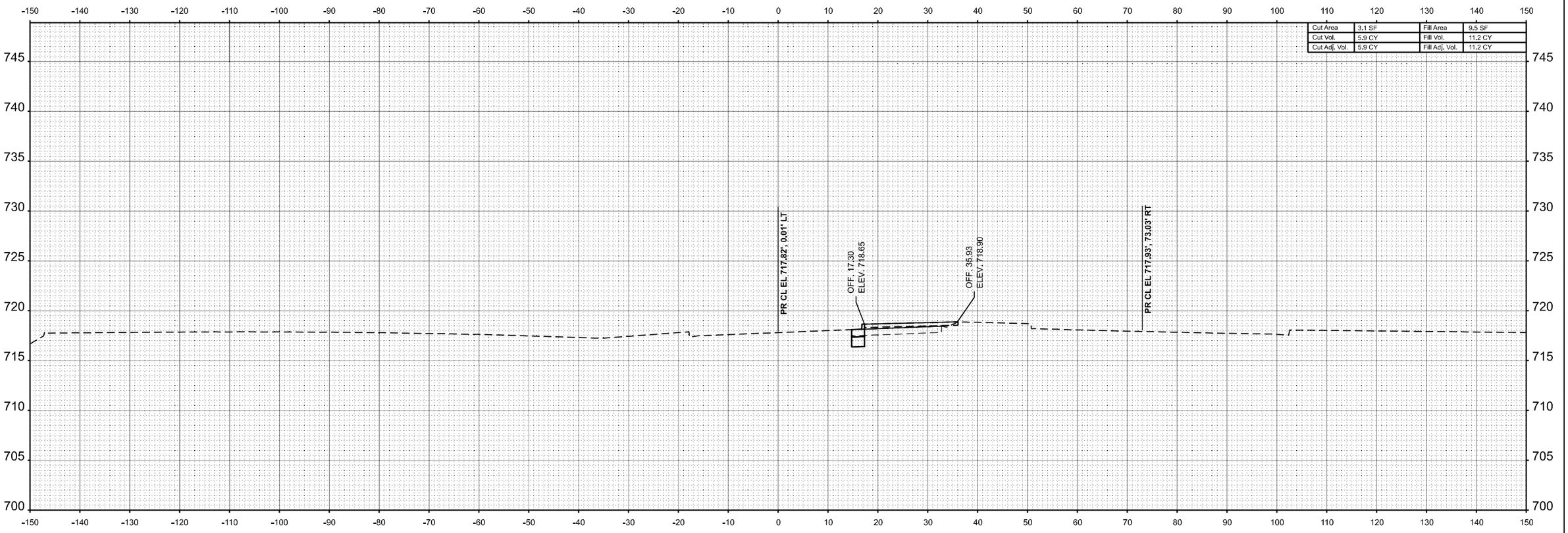

STA 117+00.00

ORIGINAL SURVEY		BY	DATE
	SURVEYED		
	PLOTTED		
	TEMPLATE		
NOTE BOOK	AREAS		
NO.	AREAS CHECKED		

MODEL: WB IL 16 - 117+00.00 |Sheet|
FILE NAME: c:\pw_work\pwidot\hirtzelkl\d0852852\D774435-sheets-CrossSections-Stage3C.dgn

USER NAME = kaleb.hirtzel	DESIGNED -	REVISED -	
	DRAWN -	REVISED -	
PLOT SCALE = 0.16666633 ' / in.	CHECKED -	REVISED -	
PLOT DATE = 8/22/2024	DATE -	REVISED -	

STATE OF ILLINOIS
DEPARTMENT OF TRANSPORTATION

CROSS-SECTIONS
STAGE 3C: WB IL 16

SCALE: 1"=10' | SHEET 17 OF 24 SHEETS | STA. 117+00.00 | TO STA. 117+00.00

F.A.I RTE.	SECTION	COUNTY	TOTAL SHEETS	SHEET NO.
57	(15-22HB-4)BR (15-22)R	COLES	1086	997
		CONTRACT NO. 74435		
		ILLINOIS	FED. AID PROJECT	

FINAL SURVEY		BY	DATE
	SURVEYED		
	PLOTTED		
NOTE BOOK	TEMPLATE		
	AREAS		
NO.	AREAS CHECKED		

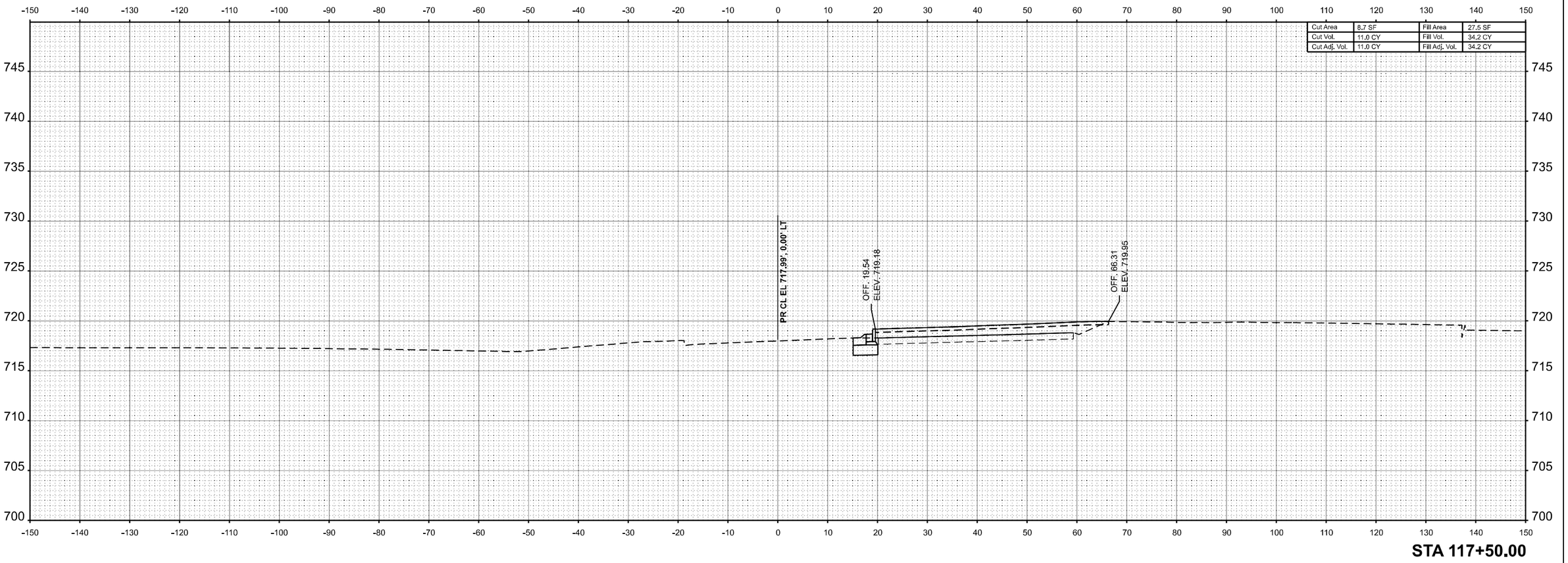

STA 117+50.00

FINAL SURVEY		BY	DATE
	SURVEYED		
	PLOTTED		
NOTE BOOK	TEMPLATE		
	AREAS		
NO.	AREAS CHECKED		

MODEL: WB IL 16 - 117+50.00 |Sheet|
FILE NAME: c:\pw_work\pwidot\hirtzelkl\d0852852\D774435-sheets-CrossSections-Stage3C.dgn

USER NAME = kaleb.hirtzel	DESIGNED -	REVISED -	
	DRAWN -	REVISED -	
PLOT SCALE = 0.16666633 ' / in.	CHECKED -	REVISED -	
PLOT DATE = 8/22/2024	DATE -	REVISED -	

STATE OF ILLINOIS
DEPARTMENT OF TRANSPORTATION

CROSS-SECTIONS
STAGE 3C: WB IL 16

SCALE: 1"=10' | SHEET 18 OF 24 SHEETS | STA. 117+50.00 | TO STA. 117+50.00

F.A.I RTE.	SECTION	COUNTY	TOTAL SHEETS	SHEET NO.
57	(15-22HB-4)BR (15-22)R	COLES	1086	998
		CONTRACT NO. 74435		
	ILLINOIS	FED. AID PROJECT		

FINAL SURVEY		BY	DATE
	SURVEYED		
	PLOTTED		
NOTE BOOK	TEMPLATE		
	AREAS		
NO.	AREAS CHECKED		

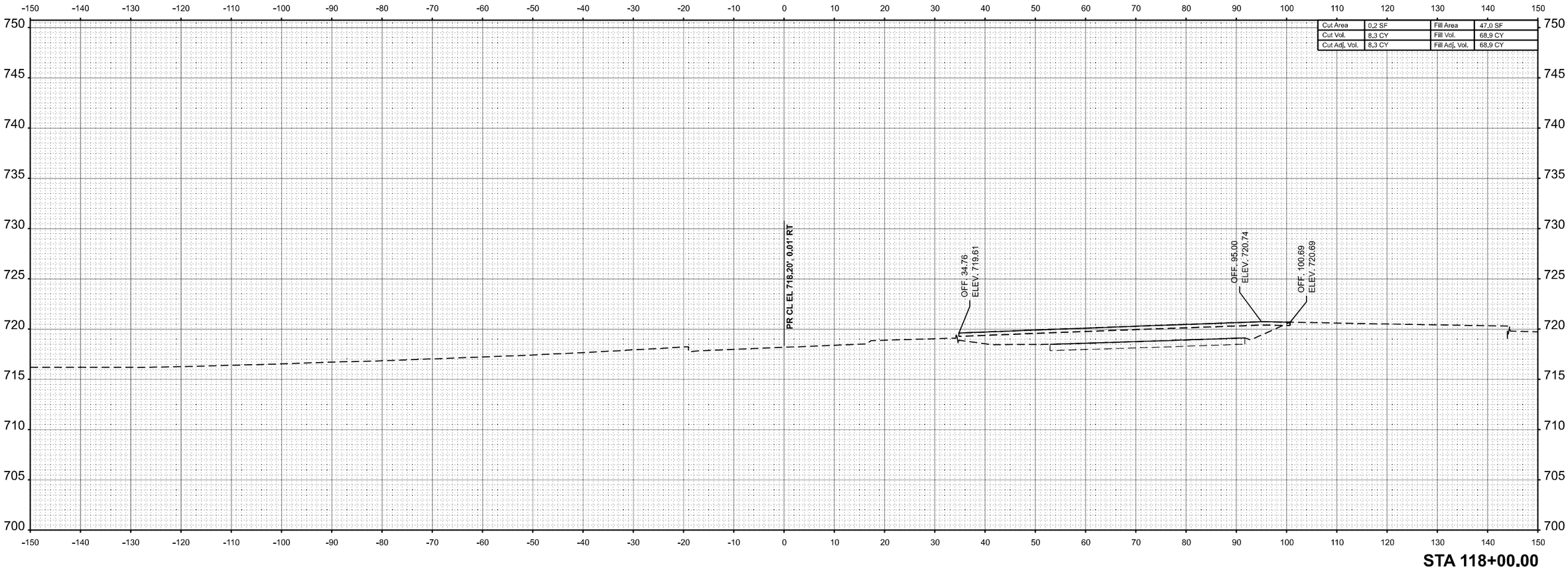

STA 118+00.00

FINAL SURVEY		BY	DATE
ORIGINAL SURVEY	SURVEYED		
	PLOTTED		
NOTE BOOK	TEMPLATE		
	AREAS		
NO.	AREAS CHECKED		

MODEL: WB IL 16 - 118+00.00 |Sheet|
FILE NAME: c:\pw_work\pwidot\hirtzelkl\d0852852\D774435-sheets-CrossSections-Stage3C.dgn

USER NAME = kaleb.hirtzel	DESIGNED -	REVISED -	
	DRAWN -	REVISED -	
PLOT SCALE = 0.16666633 ' / in.	CHECKED -	REVISED -	
PLOT DATE = 8/22/2024	DATE -	REVISED -	

STATE OF ILLINOIS
DEPARTMENT OF TRANSPORTATION

CROSS-SECTIONS
STAGE 3C: WB IL 16

SCALE: 1"=10' | SHEET 19 OF 24 SHEETS | STA. 118+00.00 | TO STA. 118+00.00

F.A.I RTE.	SECTION	COUNTY	TOTAL SHEETS	SHEET NO.
57	(15-22HB-4)BR (15-22)R	COLES	1086	999
		CONTRACT NO. 74435		
		ILLINOIS	FED. AID PROJECT	

FINAL SURVEY		BY	DATE
	SURVEYED		
	PLOTTED		
	TEMPLATE		
NOTE BOOK	AREAS		
NO.	AREAS CHECKED		

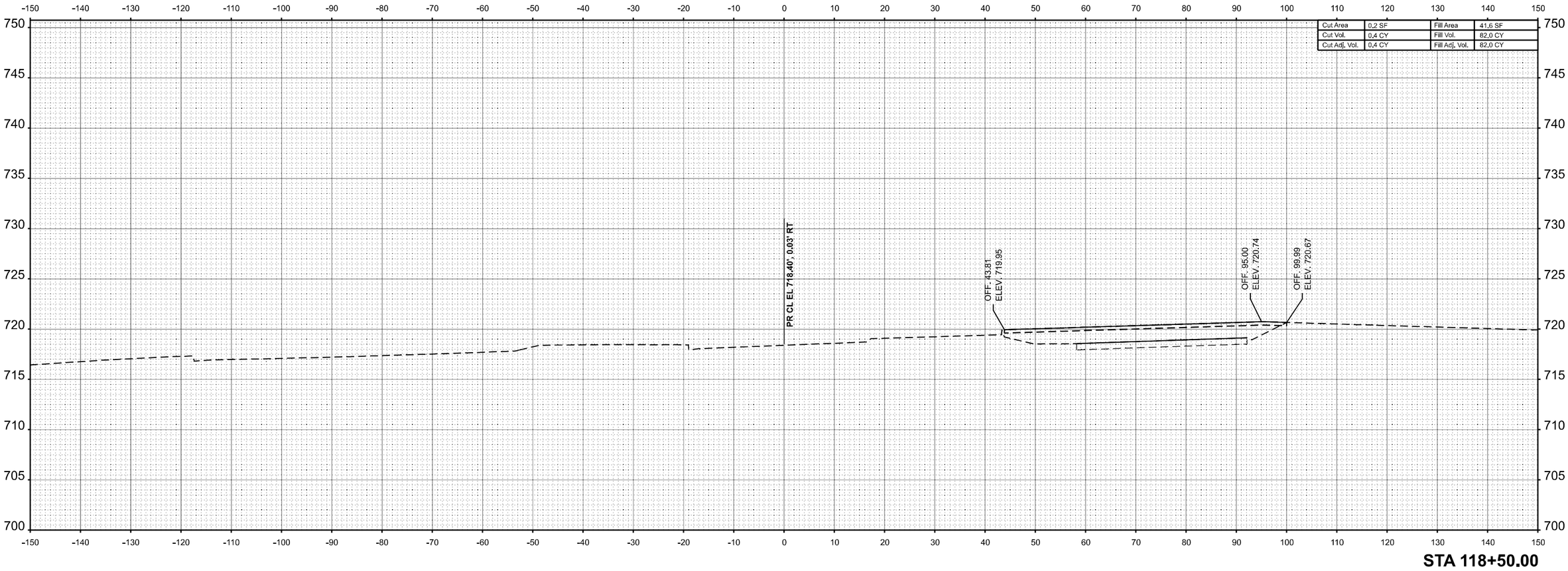

FINAL SURVEY		BY	DATE
	SURVEYED		
	PLOTTED		
	TEMPLATE		
NOTE BOOK	AREAS		
NO.	AREAS CHECKED		

MODEL: WB IL 16 - 118+50.00 |Sheet|
FILE NAME: c:\pw_work\pwidot\hirtzelkl\d0852852\D774435-sheets-CrossSections-Stage3C.dgn

USER NAME = kaleb.hirtzel	DESIGNED -	REVISED -	
	DRAWN -	REVISED -	
PLOT SCALE = 0.16666633 ' / in.	CHECKED -	REVISED -	
PLOT DATE = 8/22/2024	DATE -	REVISED -	

STATE OF ILLINOIS
DEPARTMENT OF TRANSPORTATION

CROSS-SECTIONS
STAGE 3C: WB IL 16

SCALE: 1"=10' | SHEET 20 OF 24 SHEETS | STA. 118+50.00 | TO STA. 118+50.00

F.A.I RTE.	SECTION	COUNTY	TOTAL SHEETS	SHEET NO.
57	(15-22HB-4)BR (15-22)R	COLES	1086	1000
		CONTRACT NO. 74435		
	ILLINOIS	FED. AID PROJECT		