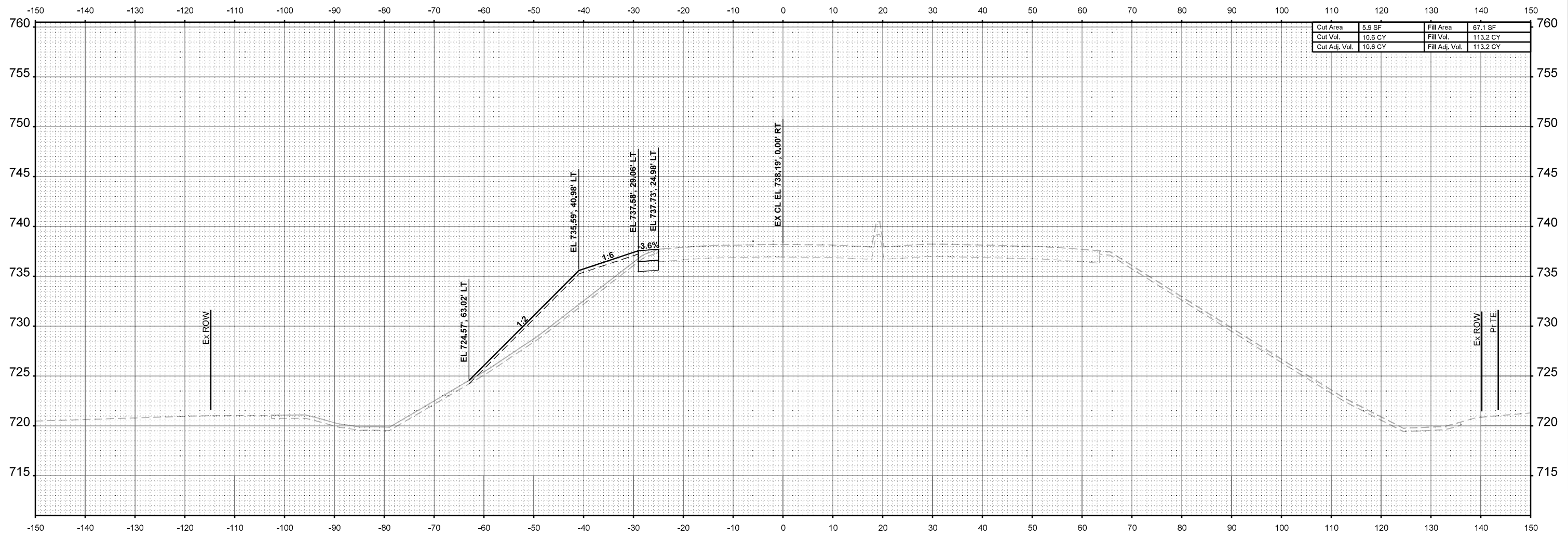


FINAL SURVEY NO.	SURVEYED PLOTTED TEMPLATE AREAS CHECKED	BY	DATE

ORIGINAL SURVEY NO.	SURVEYED PLOTTED TEMPLATE AREAS CHECKED	BY	DATE

MODEL - US 20 Prestage - 1357+50.00 (Sheet)  
 FILE NAME - G:\pwwork\benesch\projects\project60184628\2264R72-K\sheet-11-Prestage-XS.dgn



Cut Area	5.9 SF	Fill Area	67.1 SF
Cut Vol.	10.6 CY	Fill Vol.	113.2 CY
Cut Adj. Vol.	10.6 CY	Fill Adj. Vol.	113.2 CY

STA 1357+50.00



USER NAME = jMajcher  
 PLOT SCALE = \$\$SCALE\$  
 PLOT DATE = 11/24/2025

DESIGNED - A. GIBSON	REVISED -
DRAWN - A. FAULKNER	REVISED -
CHECKED - J. TARDY	REVISED -
DATE -	REVISED -

STATE OF ILLINOIS  
 DEPARTMENT OF TRANSPORTATION

CROSS SECTIONS - US 20  
 PRESTAGE

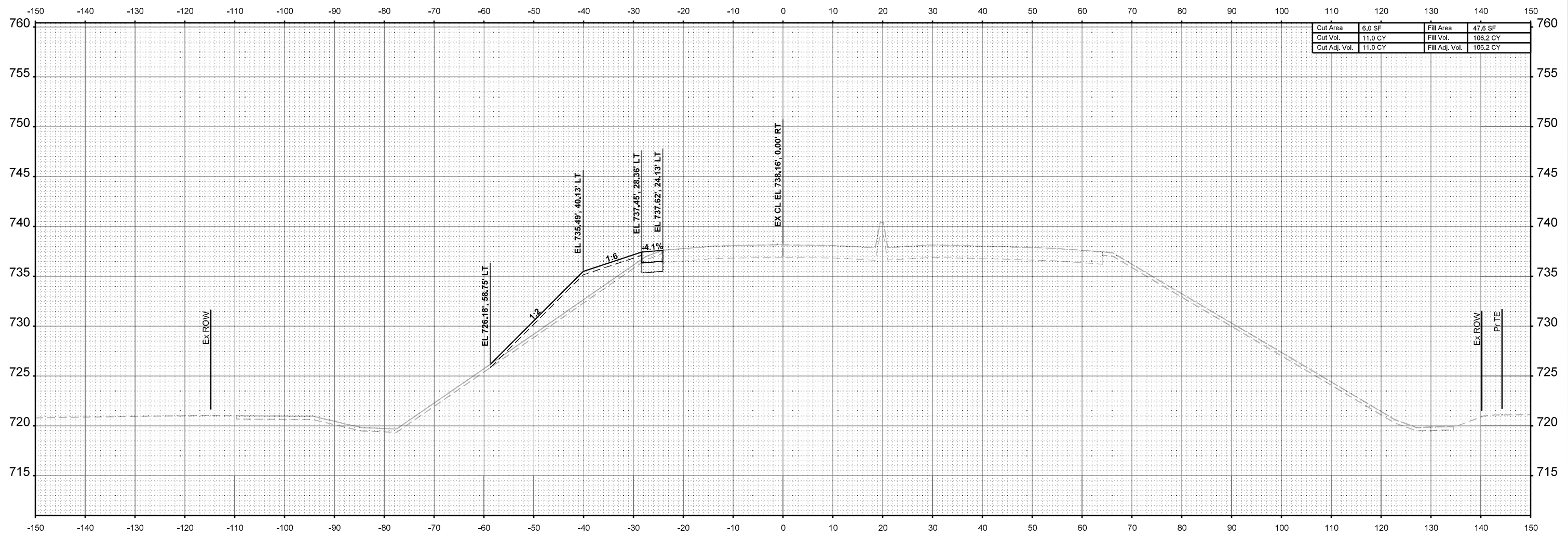
SCALE: 1"=10' SHEET 11 OF 31 SHEETS STA. 1357+50.00 TO STA. 1357+50.00

F.A.P RTE.	SECTION	COUNTY	TOTAL SHEETS	SHEET NO.
525	(15X)RC & 5RS	WINNEBAGO	564	401
CONTRACT NO. 64R72				
ILLINOIS FED. AID PROJECT				

FINAL SURVEY NO.	SURVEYED PLOTTED TEMPLATE AREAS CHECKED	BY	DATE

ORIGINAL SURVEY NO.	SURVEYED PLOTTED TEMPLATE AREAS CHECKED	BY	DATE

MODEL: US 20 Prestage - 1358+00.00 (Sheet)  
 FILE NAME: G:\pwwork\benesch\projects\project\134628\13264R72-K\1358+00.00-Prestage.XS.dgn



Cut Area	6.0 SF	Fill Area	47.6 SF
Cut Vol.	11.0 CY	Fill Vol.	106.2 CY
Cut Adj. Vol.	11.0 CY	Fill Adj. Vol.	106.2 CY

STA 1358+00.00



USER NAME = jMajcher  
 PLOT SCALE = \$\$SCALE\$  
 PLOT DATE = 11/24/2025

DESIGNED - A. GIBSON	REVISED -
DRAWN - A. FAULKNER	REVISED -
CHECKED - J. TARDY	REVISED -
DATE -	REVISED -

STATE OF ILLINOIS  
 DEPARTMENT OF TRANSPORTATION

CROSS SECTIONS - US 20  
 PRESTAGE

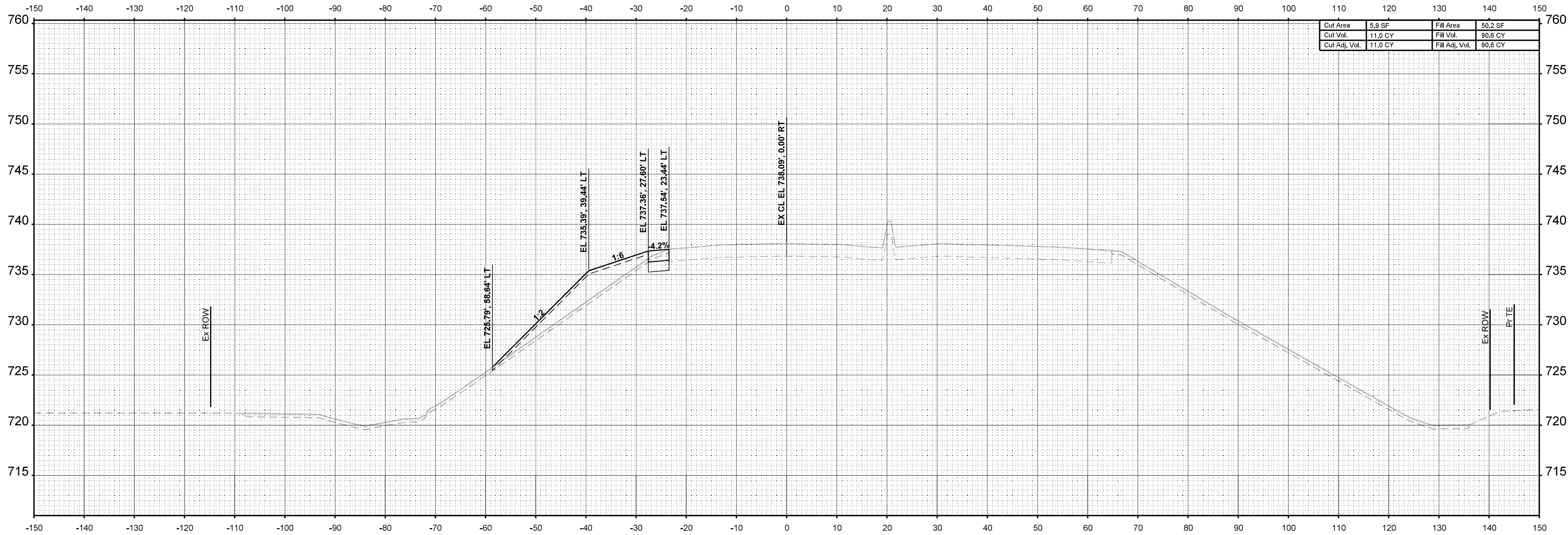
SCALE: 1"=10' SHEET 12 OF 31 SHEETS STA. 1358+00.00 TO STA. 1358+00.00

F.A.P. RTE.	SECTION	COUNTY	TOTAL SHEETS	SHEET NO.
525	(15X)RC & 5RS	WINNEBAGO	564	402
CONTRACT NO. 64R72				
ILLINOIS FED. AID PROJECT				

FINAL SURVEY NO.	SURVEYED PLOTTED TEMPLATE AREAS CHECKED	BY	DATE

ORIGINAL SURVEY NO.	SURVEYED PLOTTED TEMPLATE AREAS CHECKED	BY	DATE

MODEL: I:\US 20 Prestage - 1358+50.00 (Sheet)  
 FILE NAME: C:\pwwork\benesch\projects\project\134628\2264R72-K\Sheet-11-Prestage-XS.dgn



Cut Area	5.9 SF	Fill Area	50.2 SF
Cut Vol.	11.0 CY	Fill Vol.	90.6 CY
Cut Adj. Vol.	11.0 CY	Fill Adj. Vol.	90.6 CY

STA 1358+50.00



USER NAME = jworington	DESIGNED - A. GIBSON	REVISED -
	DRAWN - A. FAULKNER	REVISED -
PLOT SCALE = \$\$SCALE\$	CHECKED - J. TARDY	REVISED -
PLOT DATE = 9/19/2025	DATE -	REVISED -

STATE OF ILLINOIS  
 DEPARTMENT OF TRANSPORTATION

CROSS SECTIONS - US 20  
 PRESTAGE

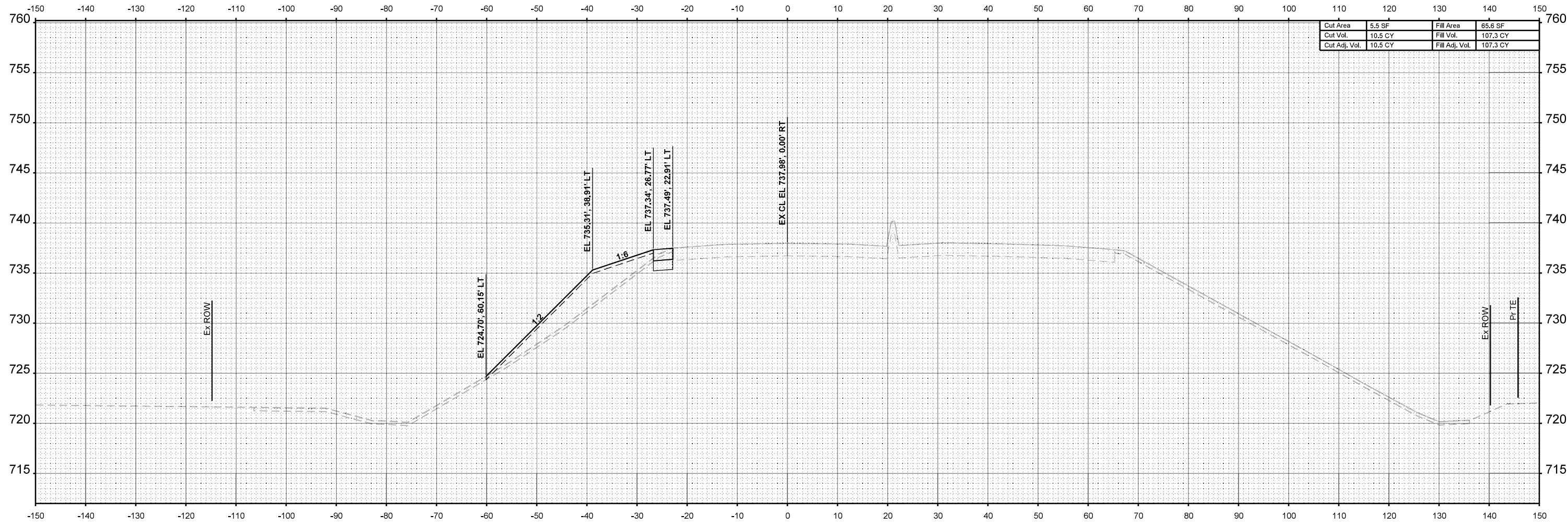
SCALE: 1"=10' SHEET 13 OF 31 SHEETS STA. 1358+50.00 TO STA. 1358+50.00

F.A.P. RTE.	SECTION	COUNTY	TOTAL SHEETS	SHEET NO.
525	(15X)RC & 5RS	WINNEBAGO	564	403
CONTRACT NO. 64R72				
ILLINOIS FED. AID PROJECT				

FINAL SURVEY NO.	SURVEYED PLOTTED AREAS CHECKED	BY	DATE

ORIGINAL SURVEY NO.	SURVEYED PLOTTED AREAS CHECKED	BY	DATE

MODEL: I:\US 20 Prestage - 1359+00.00 (Sheet)  
 FILE NAME: G:\pwwork\benesch\projects\1359+00.00\1359+00.00\1359+00.00\1359+00.00.dgn



STA 1359+00.00



USER NAME = jMajcher  
 PLOT SCALE = \$\$SCALE\$  
 PLOT DATE = 11/24/2025

DESIGNED - A. GIBSON  
 DRAWN - A. FAULKNER  
 CHECKED - J. TARDY  
 DATE -

REVISED -  
 REVISED -  
 REVISED -  
 REVISED -

STATE OF ILLINOIS  
 DEPARTMENT OF TRANSPORTATION

CROSS SECTIONS - US 20  
 PRESTAGE

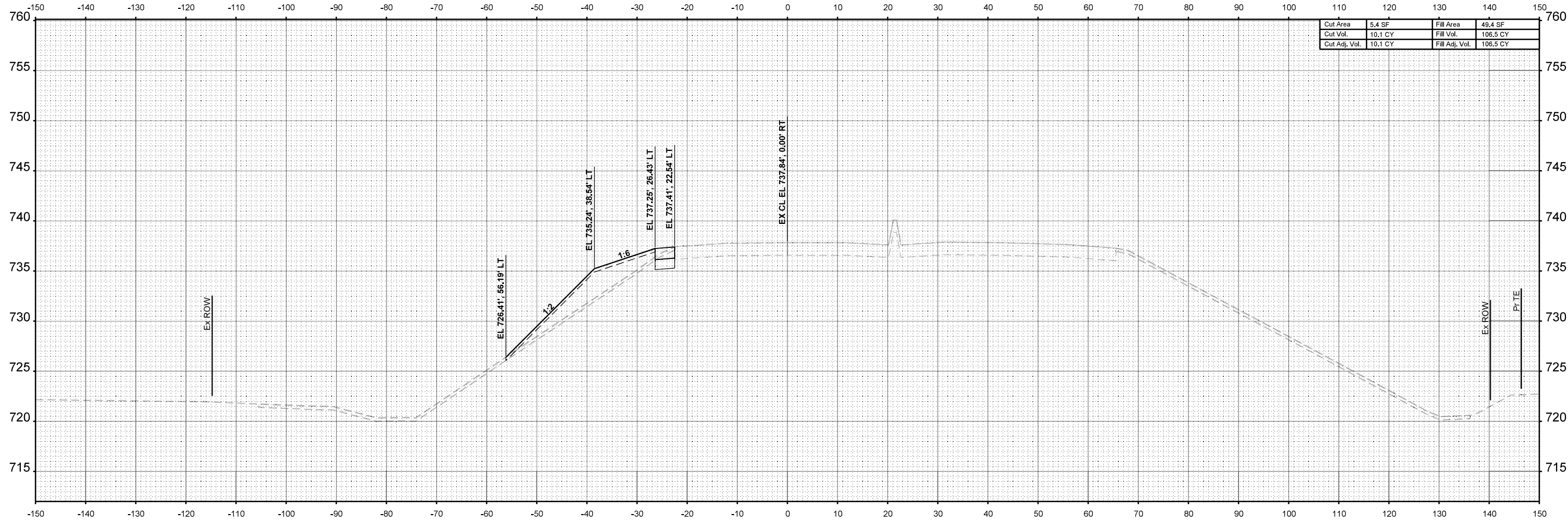
SCALE: 1"=10' SHEET 14 OF 31 SHEETS STA. 1359+00.00 TO STA. 1359+00.00

F.A.P. RTE.	SECTION	COUNTY	TOTAL SHEETS	SHEET NO.
525	(15X)RC & 5RS	WINNEBAGO	564	404
CONTRACT NO. 64R72				
ILLINOIS FED. AID PROJECT				

FINAL SURVEY NO.	SURVEYED PLOTTED AREAS CHECKED	BY	DATE

ORIGINAL SURVEY NO.	SURVEYED PLOTTED AREAS CHECKED	BY	DATE

MODEL: US 20 Prestage - 1359+50.00 (Sheet)  
 FILE NAME: G:\pwwork\benesch\projects\project60184628\2024\72-K\shl-Prestage-XS.dgn



Cut Area	5.4 SF	Fill Area	49.4 SF
Cut Vol.	10.1 CY	Fill Vol.	106.5 CY
Cut Adj. Vol.	10.1 CY	Fill Adj. Vol.	106.5 CY

STA 1359+50.00



USER NAME = jMajcher  
 PLOT SCALE = \$\$SCALE\$  
 PLOT DATE = 11/24/2025

DESIGNED -	A. GIBSON	REVISED -	
DRAWN -	A. FAULKNER	REVISED -	
CHECKED -	J. TARDY	REVISED -	
DATE -		REVISED -	

STATE OF ILLINOIS  
 DEPARTMENT OF TRANSPORTATION

CROSS SECTIONS - US 20  
 PRESTAGE

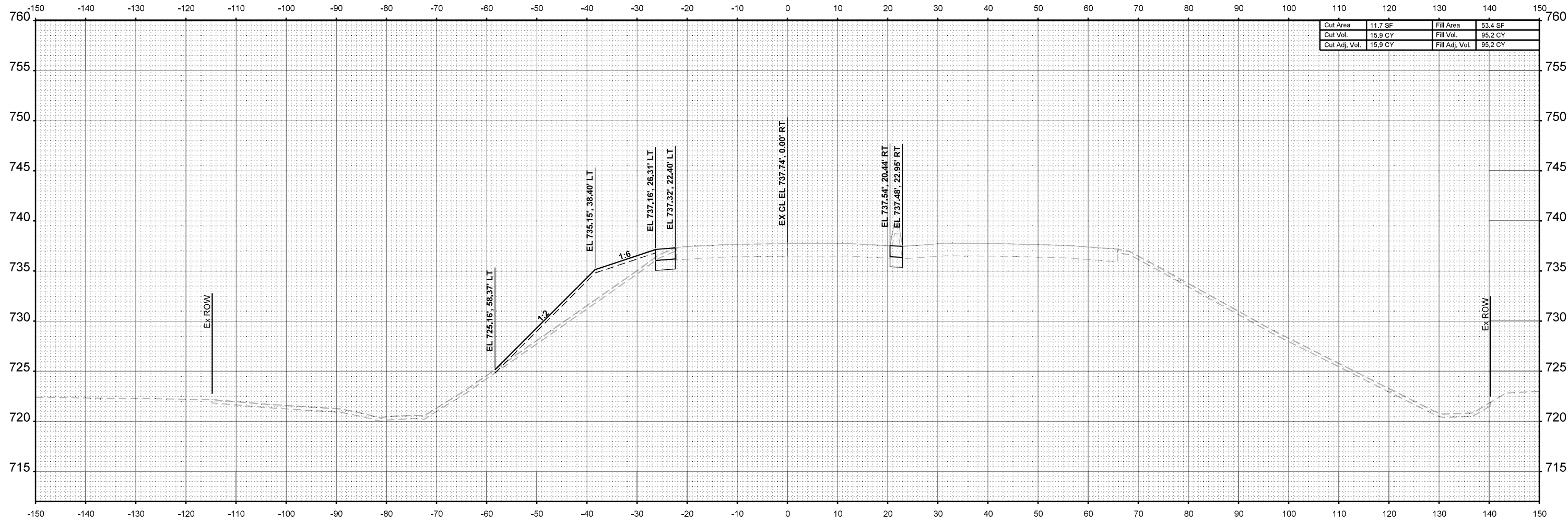
SCALE: 1"=10' SHEET 15 OF 31 SHEETS STA. 1359+50.00 TO STA. 1359+50.00

F.A.P RTE.	SECTION	COUNTY	TOTAL SHEETS	SHEET NO.
525	(15X)RC & 5RS	WINNEBAGO	564	405
CONTRACT NO. 64R72				
ILLINOIS FED. AID PROJECT				

FINAL SURVEY NO.	SURVEYED PLOTTED AREAS CHECKED	BY	DATE

ORIGINAL SURVEY NO.	SURVEYED PLOTTED AREAS CHECKED	BY	DATE

MODEL: I:\US 20 Prestage - 1360+00.00 (Sheet)  
 FILE NAME: G:\pwworking\benesch\projects\project1360\1360+00\1360+00-00\1360+00-00.dgn



Cut Area	11.7 SF	Fill Area	53.4 SF
Cut Vol.	15.9 CY	Fill Vol.	95.2 CY
Cut Adj. Vol.	15.9 CY	Fill Adj. Vol.	95.2 CY

STA 1360+00.00



USER NAME = jMajcher  
 PLOT SCALE = \$\$SCALE\$  
 PLOT DATE = 11/24/2025

DESIGNED - A. GIBSON	REVISED -
DRAWN - A. FAULKNER	REVISED -
CHECKED - J. TARDY	REVISED -
DATE -	REVISED -

STATE OF ILLINOIS  
 DEPARTMENT OF TRANSPORTATION

CROSS SECTIONS - US 20  
 PRESTAGE

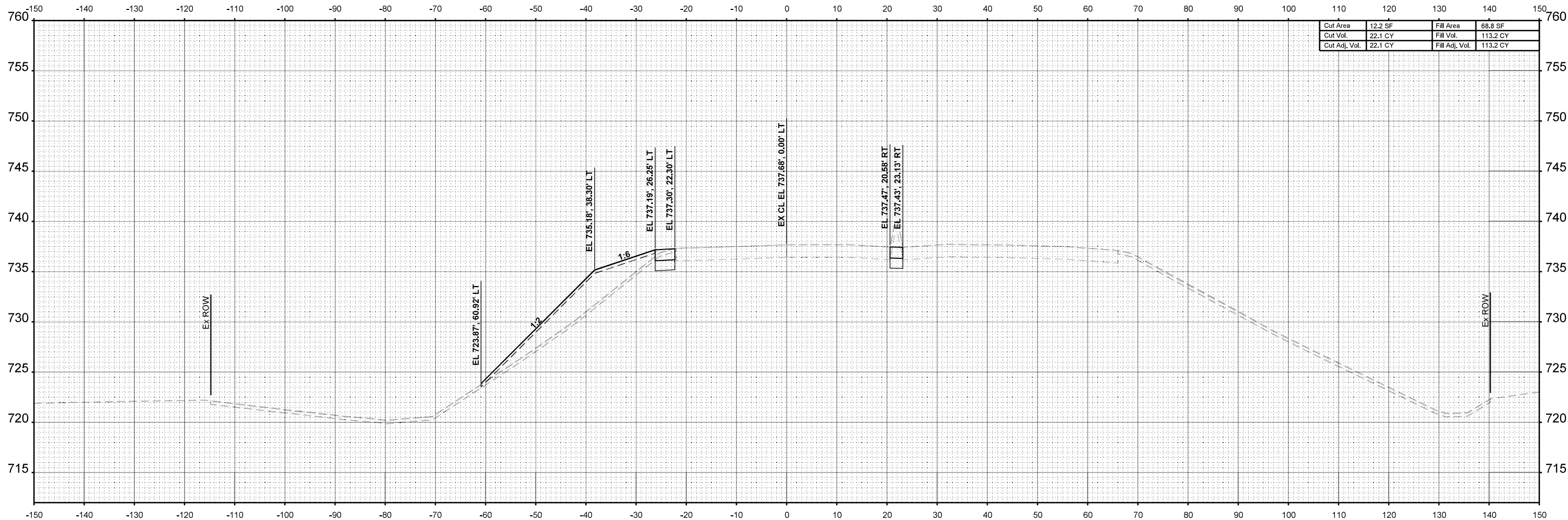
SCALE: 1"=10' SHEET 16 OF 31 SHEETS STA. 1360+00.00 TO STA. 1360+00.00

F.A.P. RTE.	SECTION	COUNTY	TOTAL SHEETS	SHEET NO.
525	(15X)RC & 5RS	WINNEBAGO	564	406
CONTRACT NO. 64R72				
ILLINOIS FED. AID PROJECT				

FINAL SURVEY NO.	SURVEYED PLOTTED AREAS CHECKED	BY	DATE

ORIGINAL SURVEY NO.	SURVEYED PLOTTED AREAS CHECKED	BY	DATE

MODEL: US 20 Prestage - 1360+50.00 (Sheet)  
 FILE NAME: C:\pwworking\benesch\_projects\project\1360+50.00\1360+50.00\1360+50.00\1360+50.00\1360+50.00.dgn



Cut Area	12.2 SF	Fill Area	68.8 SF
Cut Vol.	22.1 CY	Fill Vol.	113.2 CY
Cut Adj. Vol.	22.1 CY	Fill Adj. Vol.	113.2 CY

STA 1360+50.00



USER NAME = jMajcher	DESIGNED - A. GIBSON	REVISED -
PLOT SCALE = \$\$SCALE\$	DRAWN - A. FAULKNER	REVISED -
PLOT DATE = 11/24/2025	CHECKED - J. TARDY	REVISED -
	DATE -	REVISED -

STATE OF ILLINOIS  
 DEPARTMENT OF TRANSPORTATION

CROSS SECTIONS - US 20  
 PRESTAGE

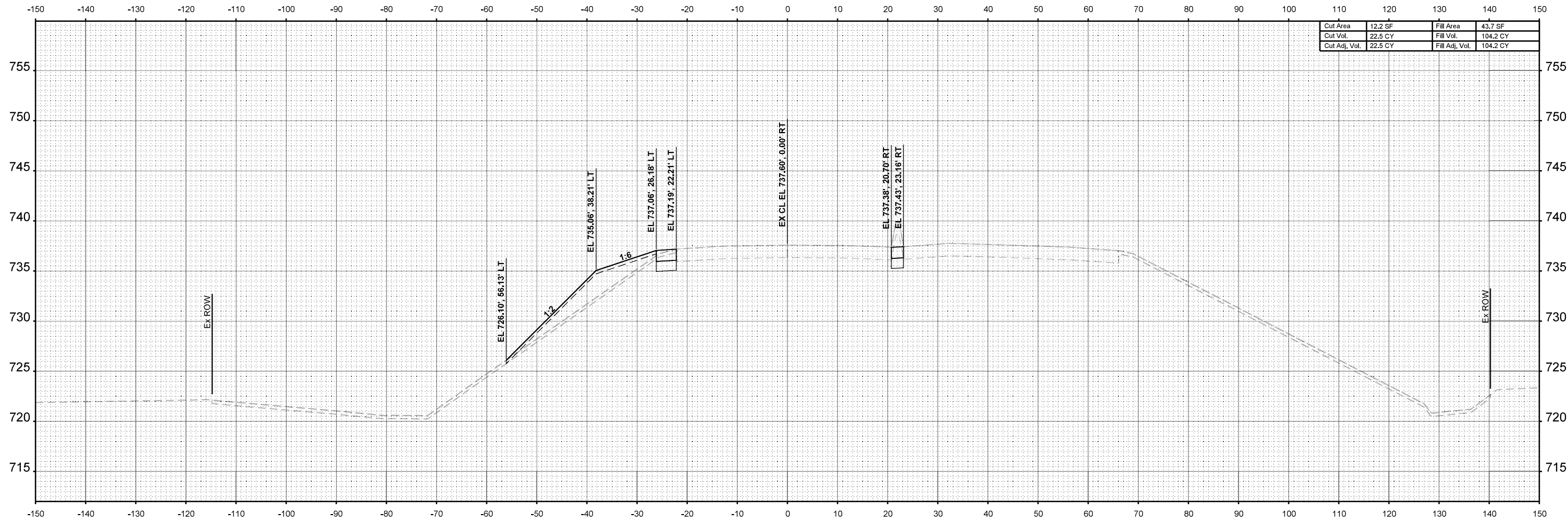
SCALE: 1"=10' SHEET 17 OF 31 SHEETS STA. 1360+50.00 TO STA. 1360+50.00

F.A.P RTE.	SECTION	COUNTY	TOTAL SHEETS	SHEET NO.
525	(15X)RC & 5RS	WINNEBAGO	564	407
CONTRACT NO. 64R72				
ILLINOIS FED. AID PROJECT				

FINAL SURVEY NO.	SURVEYED PLOTTED TEMPLATE AREAS CHECKED	BY	DATE

ORIGINAL SURVEY NO.	SURVEYED PLOTTED TEMPLATE AREAS CHECKED	BY	DATE

MODEL: US 20 Prestage - 1361+00.00 (Sheet)  
 FILE NAME: C:\pwworking\benesch\projects\project184628\2024R72-Kish-SH-Prestage-XS.dgn



Cut Area	12.2 SF	Fill Area	43.7 SF
Cut Vol.	22.5 CY	Fill Vol.	104.2 CY
Cut Adj. Vol.	22.5 CY	Fill Adj. Vol.	104.2 CY

STA 1361+00.00



USER NAME = jMajcher  
 PLOT SCALE = \$\$SCALE\$  
 PLOT DATE = 11/24/2025

DESIGNED - A. GIBSON	REVISED -
DRAWN - A. FAULKNER	REVISED -
CHECKED - J. TARDY	REVISED -
DATE -	REVISED -

STATE OF ILLINOIS  
 DEPARTMENT OF TRANSPORTATION

CROSS SECTIONS - US 20  
 PRESTAGE

SCALE: 1"=10' SHEET 18 OF 31 SHEETS STA. 1361+00.00 TO STA. 1361+00.00

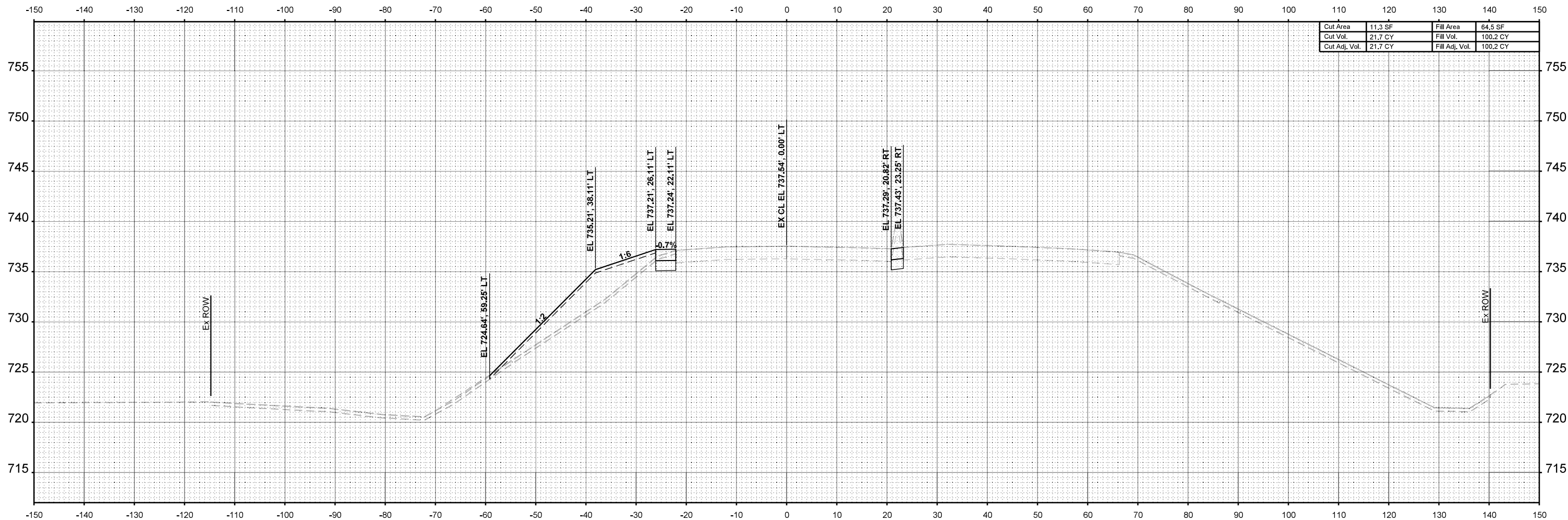
F.A.P. RTE.	SECTION	COUNTY	TOTAL SHEETS	SHEET NO.
525	(15X)RC & 5RS	WINNEBAGO	564	408
CONTRACT NO. 64R72				

ILLINOIS FED. AID PROJECT

FINAL SURVEY NO.	SURVEYED PLOTTED AREAS CHECKED	BY	DATE

ORIGINAL SURVEY NO.	SURVEYED PLOTTED AREAS CHECKED	BY	DATE

MODEL: I:\US 20 Prestage - 1361+50.00 (Sheet)  
 FILE NAME: C:\pwworking\benesch\projects\1361+50.00\1361+50.00\1361+50.00.dgn



Cut Area	11.3 SF	Fill Area	64.5 SF
Cut Vol.	21.7 CY	Fill Vol.	100.2 CY
Cut Adj. Vol.	21.7 CY	Fill Adj. Vol.	100.2 CY

STA 1361+50.00



USER NAME = jmajcher	DESIGNED - A. GIBSON	REVISED -
PLOT SCALE = \$\$SCALE\$	DRAWN - A. FAULKNER	REVISED -
PLOT DATE = 11/24/2025	CHECKED - J. TARDY	REVISED -
	DATE -	REVISED -

STATE OF ILLINOIS  
 DEPARTMENT OF TRANSPORTATION

CROSS SECTIONS - US 20  
 PRESTAGE

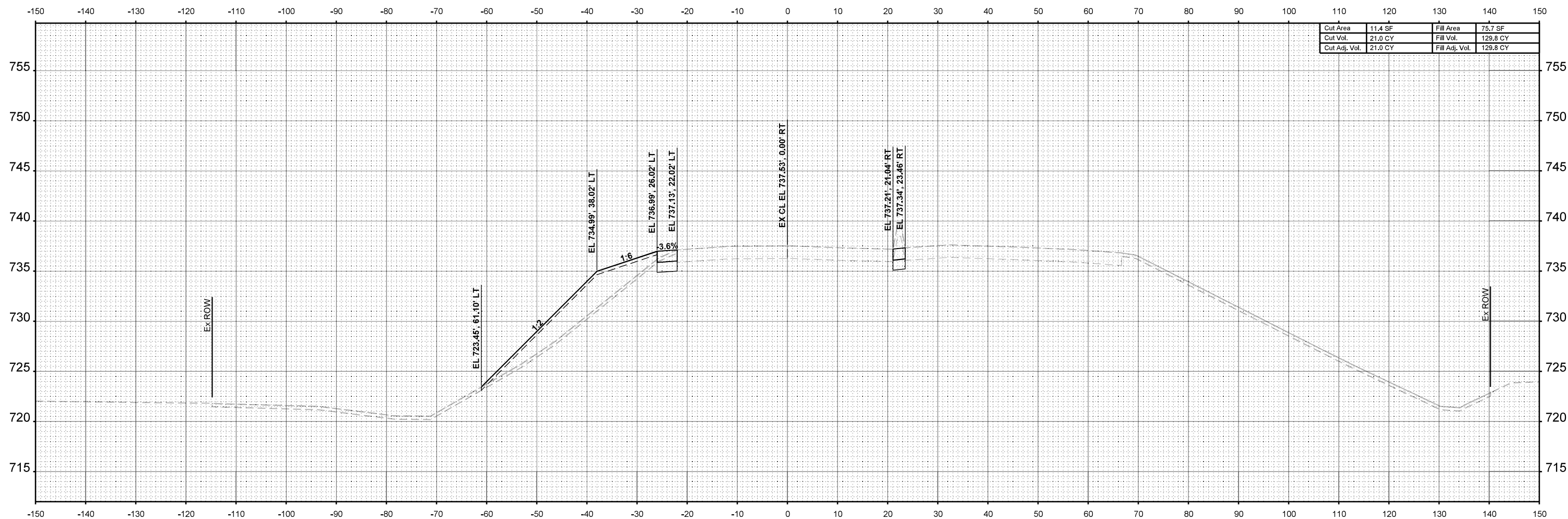
SCALE: 1"=10' SHEET 19 OF 31 SHEETS STA. 1361+50.00 TO STA. 1361+50.00

F.A.P. RTE.	SECTION	COUNTY	TOTAL SHEETS	SHEET NO.
525	(15X)RC & 5RS	WINNEBAGO	564	409
CONTRACT NO. 64R72				
ILLINOIS FED. AID PROJECT				

FINAL SURVEY NO.	SURVEYED PLOTTED AREAS CHECKED	BY	DATE

ORIGINAL SURVEY NO.	SURVEYED PLOTTED AREAS CHECKED	BY	DATE

MODEL: I:\US 20 Prestage - 1362+00.00 (Sheet)  
 FILE NAME: C:\pwworking\benesch\projects\1362+00.00\1362+00.00\1362+00.00\1362+00.00.dgn



Cut Area	11.4 SF	Fill Area	75.7 SF
Cut Vol.	21.0 CY	Fill Vol.	129.8 CY
Cut Adj. Vol.	21.0 CY	Fill Adj. Vol.	129.8 CY

STA 1362+00.00



USER NAME = jMajcher  
 PLOT SCALE = \$\$SCALE\$  
 PLOT DATE = 11/24/2025

DESIGNED - A. GIBSON	REVISED -
DRAWN - A. FAULKNER	REVISED -
CHECKED - J. TARDY	REVISED -
DATE -	REVISED -

STATE OF ILLINOIS  
 DEPARTMENT OF TRANSPORTATION

CROSS SECTIONS - US 20  
 PRESTAGE

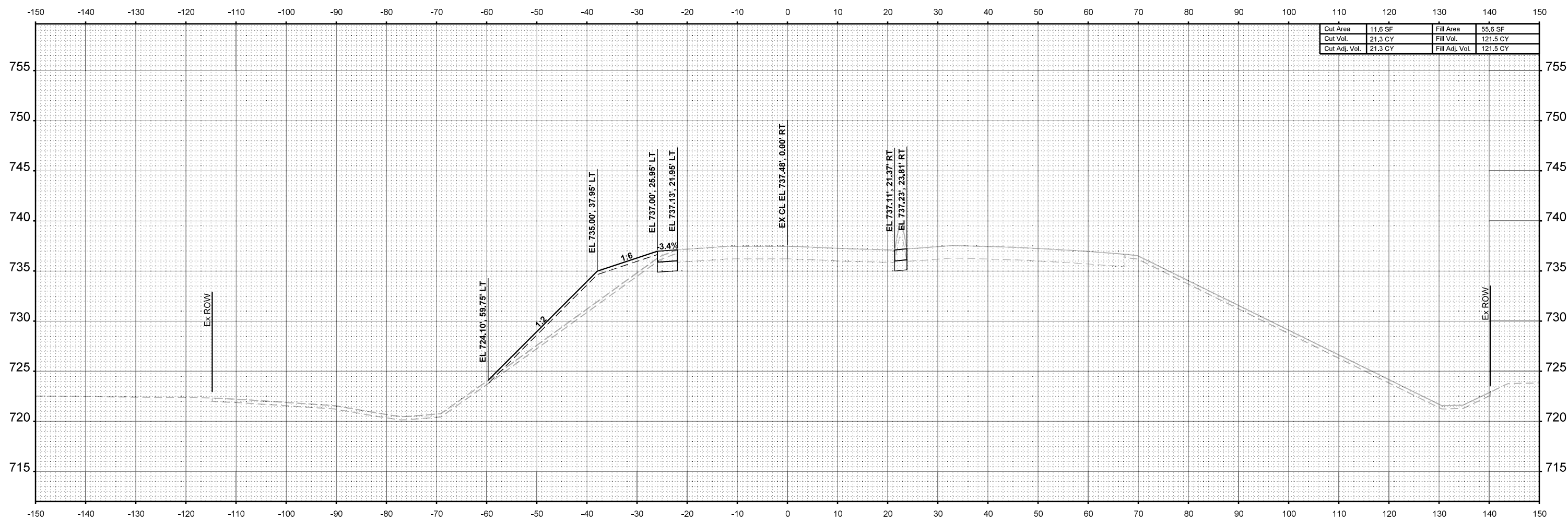
SCALE: 1"=10' SHEET 20 OF 31 SHEETS STA. 1362+00.00 TO STA. 1362+00.00

F.A.P. RTE.	SECTION	COUNTY	TOTAL SHEETS	SHEET NO.
525	(15X)RC & 5RS	WINNEBAGO	564	410
CONTRACT NO. 64R72				
ILLINOIS FED. AID PROJECT				

FINAL SURVEY NO.	SURVEYED PLOTTED TEMPLATE AREAS CHECKED	BY	DATE

ORIGINAL SURVEY NO.	SURVEYED PLOTTED TEMPLATE AREAS CHECKED	BY	DATE

MODEL: I:\US 20 Prestage - 1362+50.00 (Sheet)  
 FILE NAME: C:\pwwork\benesch\projects\project\1362+50.00\1362+50.00\1362+50.00.dgn



Cut Area	11.6 SF	Fill Area	55.6 SF
Cut Vol.	21.3 CY	Fill Vol.	121.5 CY
Cut Adj. Vol.	21.3 CY	Fill Adj. Vol.	121.5 CY

**STA 1362+50.00**



USER NAME = jMajcher  
 PLOT SCALE = \$\$SCALE\$  
 PLOT DATE = 11/24/2025

DESIGNED - A. GIBSON	REVISED -
DRAWN - A. FAULKNER	REVISED -
CHECKED - J. TARDY	REVISED -
DATE -	REVISED -

**STATE OF ILLINOIS  
 DEPARTMENT OF TRANSPORTATION**

**CROSS SECTIONS - US 20  
 PRESTAGE**

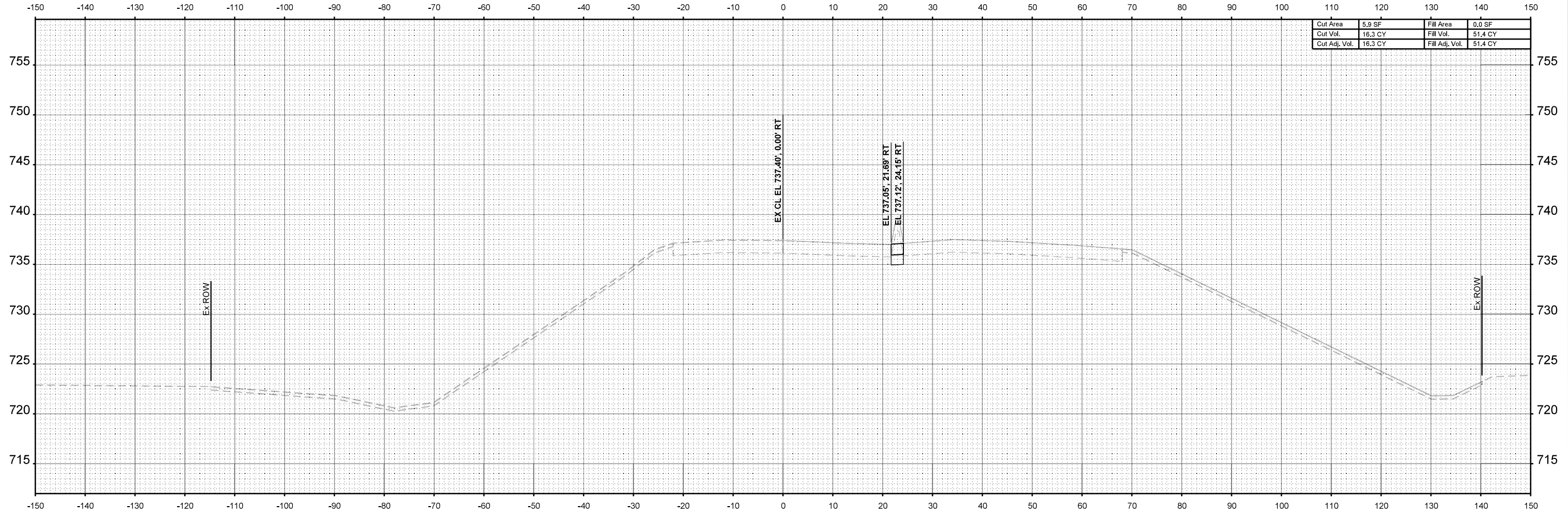
SCALE: 1"=10' SHEET 21 OF 31 SHEETS STA. 1362+50.00 TO STA. 1362+50.00

F.A.P. RTE.	SECTION	COUNTY	TOTAL SHEETS	SHEET NO.
525	(15X)RC & 5RS	WINNEBAGO	564	411
CONTRACT NO. 64R72				
ILLINOIS FED. AID PROJECT				

FINAL SURVEY NO.	SURVEYED PLOTTED AREAS CHECKED	BY	DATE

ORIGINAL SURVEY NO.	SURVEYED PLOTTED AREAS CHECKED	BY	DATE

MODEL: I:\US 20 Prestage - 1363+00.00 (Sheet)  
 FILE NAME: G:\pwwork\benesch\project\1363+00.00\1363+00.00\1363+00.00\1363+00.00\1363+00.00.dgn



Cut Area	5.9 SF	Fill Area	0.0 SF
Cut Vol.	16.3 CY	Fill Vol.	51.4 CY
Cut Adj. Vol.	16.3 CY	Fill Adj. Vol.	51.4 CY

**STA 1363+00.00**



USER NAME = jMajcher  
 PLOT SCALE = \$\$SCALE\$  
 PLOT DATE = 11/24/2025

DESIGNED - A. GIBSON  
 DRAWN - A. FAULKNER  
 CHECKED - J. TARDY  
 DATE -

REVISED -  
 REVISED -  
 REVISED -  
 REVISED -

**STATE OF ILLINOIS  
 DEPARTMENT OF TRANSPORTATION**

**CROSS SECTIONS - US 20  
 PRESTAGE**

SCALE: 1"=10' SHEET 22 OF 31 SHEETS STA. 1363+00.00 TO STA. 1363+00.00

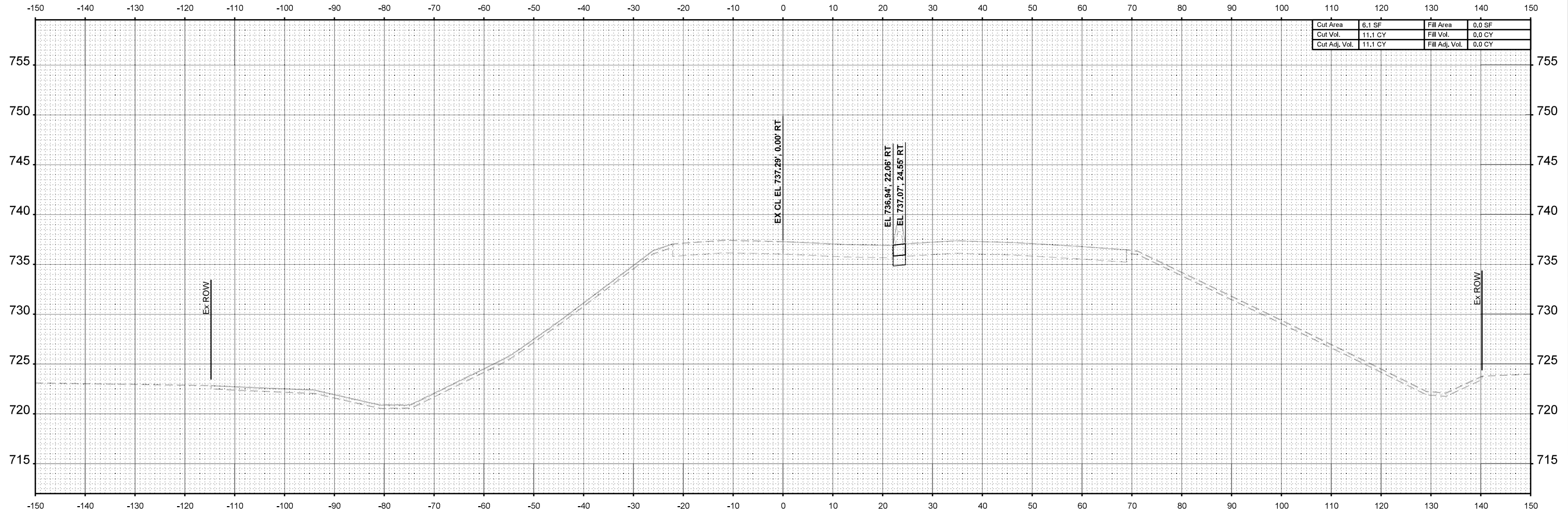
F.A.P. RTE.	SECTION	COUNTY	TOTAL SHEETS	SHEET NO.
525	(15X)RC & 5RS	WINNEBAGO	564	412
CONTRACT NO. 64R72				

ILLINOIS FED. AID PROJECT

FINAL SURVEY NO.	SURVEYED PLOTTED AREAS CHECKED	BY	DATE

ORIGINAL SURVEY NO.	SURVEYED PLOTTED AREAS CHECKED	BY	DATE

MODEL: I:\US 20 Prestage - 1363+50.00 (Sheet)  
 FILE NAME: C:\pwworking\benesch\projects\1363+50.00\1363+50.00.dgn



**STA 1363+50.00**



USER NAME = jMajcher  
 PLOT SCALE = \$\$SCALE\$  
 PLOT DATE = 11/24/2025

DESIGNED - A. GIBSON	REVISED -
DRAWN - A. FAULKNER	REVISED -
CHECKED - J. TARDY	REVISED -
DATE -	REVISED -

**STATE OF ILLINOIS  
 DEPARTMENT OF TRANSPORTATION**

**CROSS SECTIONS - US 20  
 PRESTAGE**

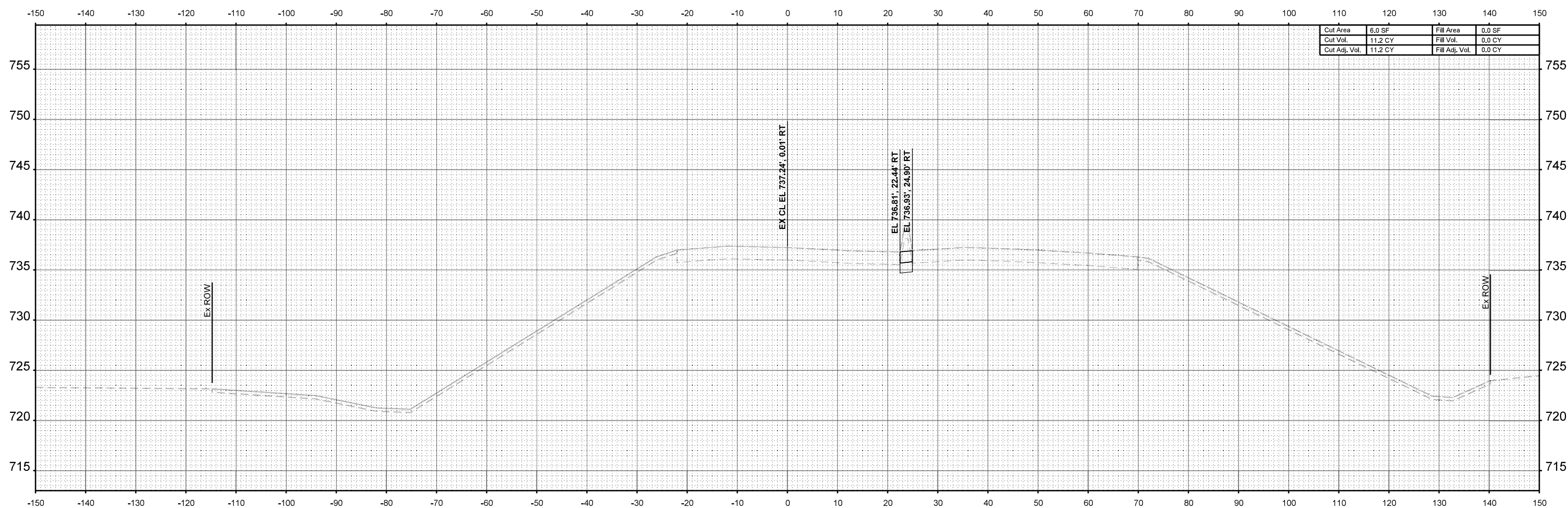
SCALE: 1"=10' SHEET 23 OF 31 SHEETS STA. 1363+50.00 TO STA. 1363+50.00

F.A.P. RTE.	SECTION	COUNTY	TOTAL SHEETS	SHEET NO.
525	(15X)RC & 5RS	WINNEBAGO	564	413
CONTRACT NO. 64R72				
ILLINOIS FED. AID PROJECT				

FINAL SURVEY NO.	SURVEYED PLOTTED AREAS CHECKED	BY	DATE

ORIGINAL SURVEY NO.	SURVEYED PLOTTED AREAS CHECKED	BY	DATE

MODEL: US 20 Prestage - 1364+00.00 (Sheet)  
 FILE NAME: G:\pwwork\benesch\projects\project60184628\2264R72-K\sh11-Prestage.XS.dgn



Cut Area	6.0 SF	Fill Area	0.0 SF
Cut Vol.	11.2 CY	Fill Vol.	0.0 CY
Cut Adj. Vol.	11.2 CY	Fill Adj. Vol.	0.0 CY

STA 1364+00.00



USER NAME = jMajcher  
 PLOT SCALE = \$SCALE\$  
 PLOT DATE = 11/24/2025

DESIGNED - A. GIBSON  
 DRAWN - A. FAULKNER  
 CHECKED - J. TARDY  
 DATE -

REVISED -  
 REVISED -  
 REVISED -  
 REVISED -

STATE OF ILLINOIS  
 DEPARTMENT OF TRANSPORTATION

CROSS SECTIONS - US 20  
 PRESTAGE

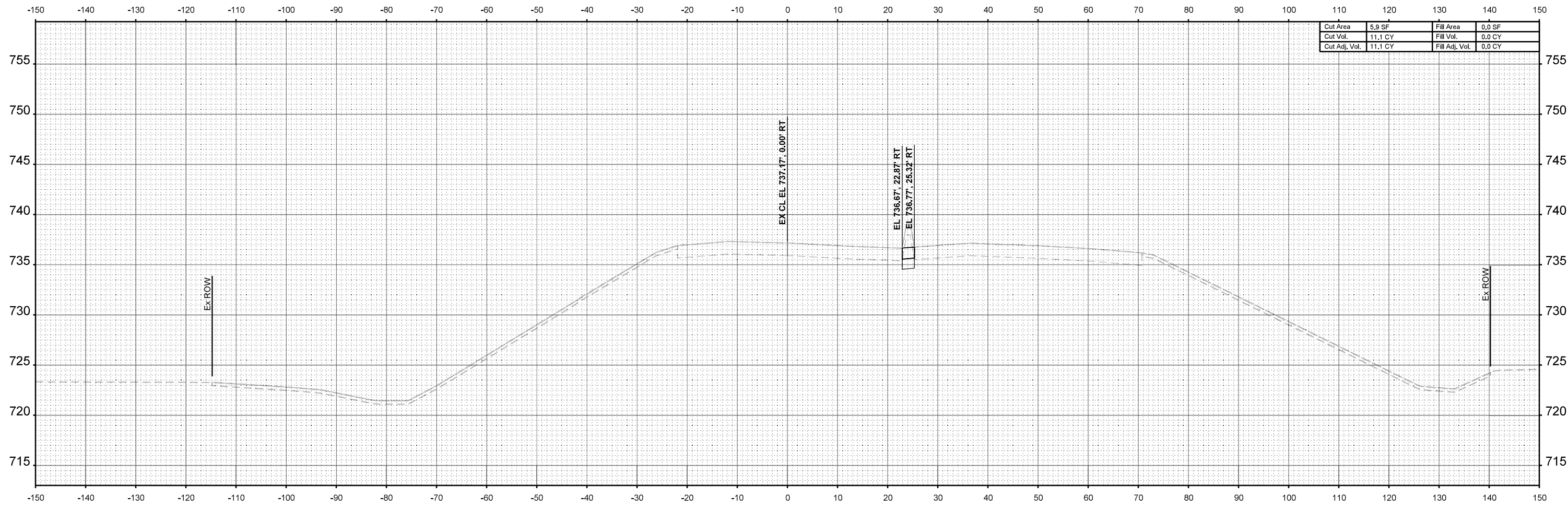
SCALE: 1"=10' SHEET 24 OF 31 SHEETS STA. 1364+00.00 TO STA. 1364+00.00

F.A.P. RTE.	SECTION	COUNTY	TOTAL SHEETS	SHEET NO.
525	(15X)RC & 5RS	WINNEBAGO	564	414
CONTRACT NO. 64R72				
ILLINOIS FED. AID PROJECT				

FINAL SURVEY	SURVEYED	BY	DATE
NOTE BOOK	PLOTTED		
NO.	TEMPLATE		
	AREAS		
	CHECKED		

ORIGINAL SURVEY	SURVEYED	BY	DATE
NOTE BOOK	PLOTTED		
NO.	TEMPLATE		
	AREAS		
	CHECKED		

MODEL: US 20 Prestage - 1364+50.00 (Sheet)  
 FILE NAME: G:\pwwork\benesch\projects\project60184628\2264R72-K\Sheet-Prestage-XS.dgn



**STA 1364+50.00**



USER NAME = jMajcher  
 PLOT SCALE = \$\$SCALE\$  
 PLOT DATE = 11/24/2025

DESIGNED -	A. GIBSON	REVISED -	
DRAWN -	A. FAULKNER	REVISED -	
CHECKED -	J. TARDY	REVISED -	
DATE -		REVISED -	

**STATE OF ILLINOIS  
 DEPARTMENT OF TRANSPORTATION**

**CROSS SECTIONS - US 20  
 PRESTAGE**

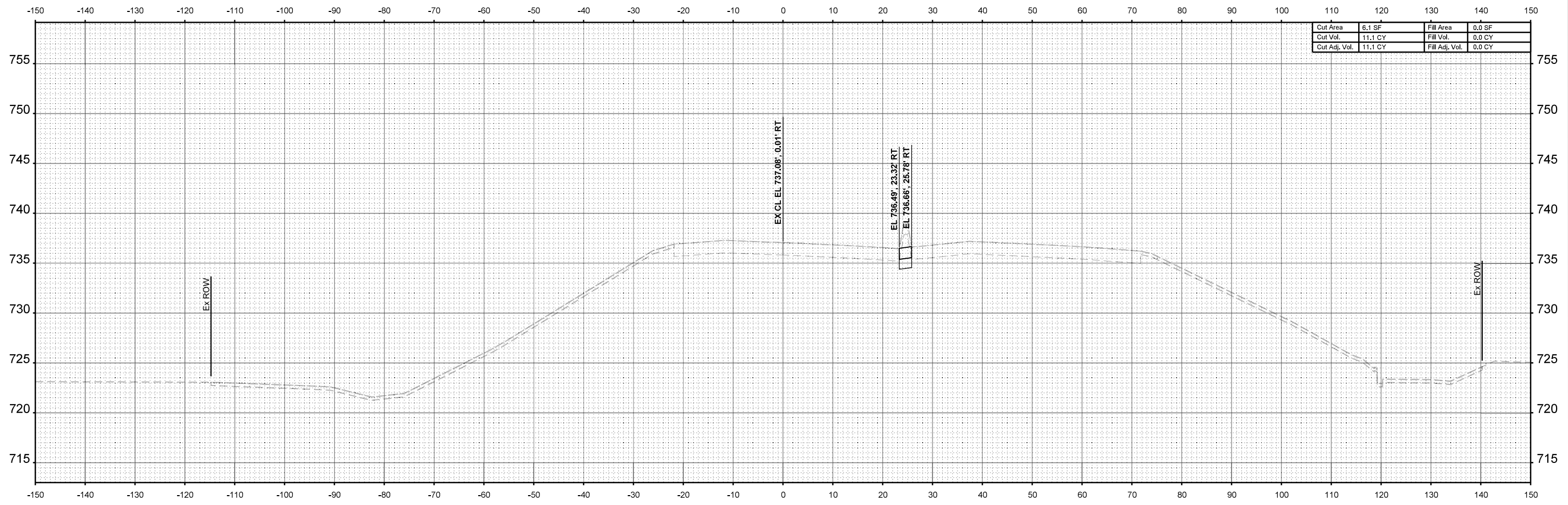
SCALE: 1"=10'    SHEET 25 OF 31 SHEETS    STA. 1364+50.00 TO STA. 1364+50.00

F.A.P RTE.	SECTION	COUNTY	TOTAL SHEETS	SHEET NO.
525	(15X)RC & 5RS	WINNEBAGO	564	415
CONTRACT NO. 64R72				
ILLINOIS FED. AID PROJECT				

FINAL SURVEY NO.	SURVEYED PLOTTED AREAS CHECKED	BY	DATE

ORIGINAL SURVEY NO.	SURVEYED PLOTTED AREAS CHECKED	BY	DATE

MODEL: US 20 Prestage - 1365+00.00 (Sheet)  
 FILE NAME: G:\pwwork\benesch\projects\project60184628\2264R72-K\sh1-Prestage-XS.dgn



STA 1365+00.00



USER NAME = jMajcher  
 PLOT SCALE = \$\$SCALE\$  
 PLOT DATE = 11/24/2025

DESIGNED - A. GIBSON  
 DRAWN - A. FAULKNER  
 CHECKED - J. TARDY  
 DATE -

REVISED -  
 REVISED -  
 REVISED -  
 REVISED -

STATE OF ILLINOIS  
 DEPARTMENT OF TRANSPORTATION

CROSS SECTIONS - US 20  
 PRESTAGE

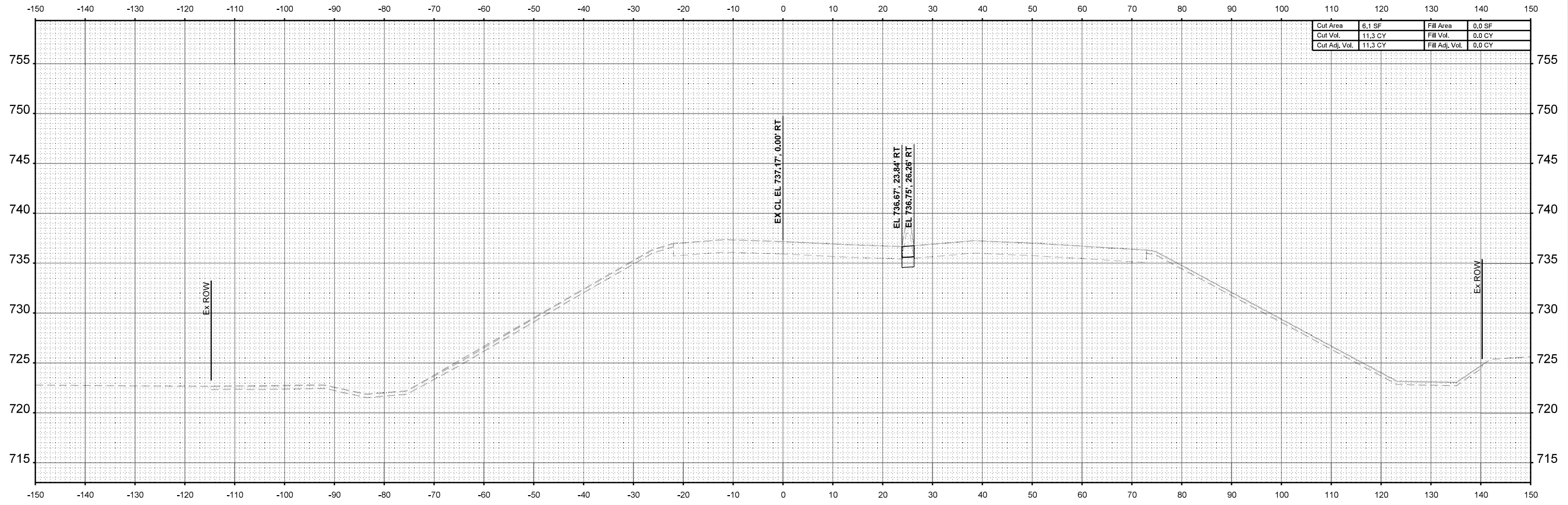
SCALE: 1"=10' SHEET 26 OF 31 SHEETS STA. 1365+00.00 TO STA. 1365+00.00

F.A.P. RTE.	SECTION	COUNTY	TOTAL SHEETS	SHEET NO.
525	(15X)RC & 5RS	WINNEBAGO	564	416
CONTRACT NO. 64R72				
ILLINOIS FED. AID PROJECT				

FINAL SURVEY NO.	SURVEYED PLOTTED AREAS CHECKED	BY	DATE

ORIGINAL SURVEY NO.	SURVEYED PLOTTED AREAS CHECKED	BY	DATE

MODEL: US 20 Prestage - 1365+50.00 (Sheet)  
 FILE NAME: c:\pwworking\benesch\_projects\project\1365+50\1365+50-11-Prestage-XS.dgn



**STA 1365+50.00**



USER NAME = jMajcher	DESIGNED - A. GIBSON	REVISED -
	DRAWN - A. FAULKNER	REVISED -
PLOT SCALE = \$\$SCALE\$	CHECKED - J. TARDY	REVISED -
PLOT DATE = 11/24/2025	DATE -	REVISED -

**STATE OF ILLINOIS  
 DEPARTMENT OF TRANSPORTATION**

**CROSS SECTIONS - US 20  
 PRESTAGE**

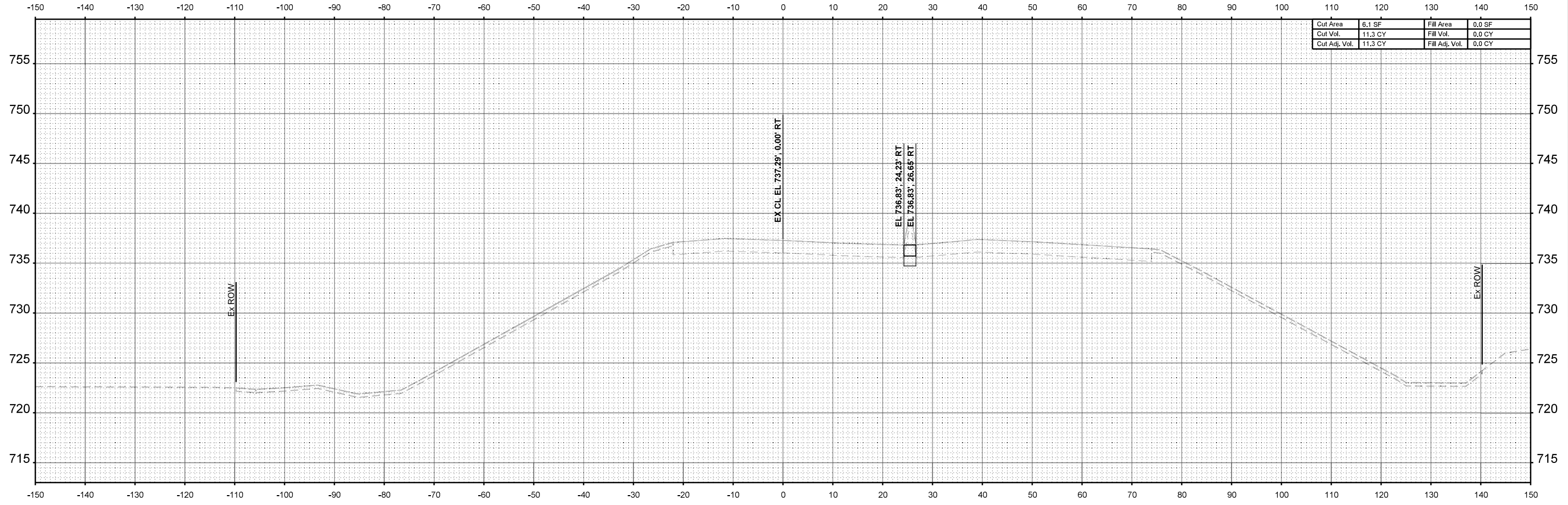
SCALE: 1"=10' SHEET 27 OF 31 SHEETS STA. 1365+50.00 TO STA. 1365+50.00

F.A.P. RTE.	SECTION	COUNTY	TOTAL SHEETS	SHEET NO.
525	(15X)RC & 5RS	WINNEBAGO	564	417
CONTRACT NO. 64R72				
ILLINOIS FED. AID PROJECT				

FINAL SURVEY NO.	SURVEYED PLOTTED AREAS CHECKED	BY	DATE

ORIGINAL SURVEY NO.	SURVEYED PLOTTED AREAS CHECKED	BY	DATE

MODEL: I:\US 20 Prestage - 1366+00.00 (Sheet)  
 FILE NAME: C:\pwworking\benesch\projects\project1366\1366+00.00\1366+00.00.dgn



STA 1366+00.00



USER NAME = jMajcher	DESIGNED - A. GIBSON	REVISED -
PLOT SCALE = \$\$SCALE\$	DRAWN - A. FAULKNER	REVISED -
PLOT DATE = 11/24/2025	CHECKED - J. TARDY	REVISED -
	DATE -	REVISED -

STATE OF ILLINOIS  
 DEPARTMENT OF TRANSPORTATION

CROSS SECTIONS - US 20  
 PRESTAGE

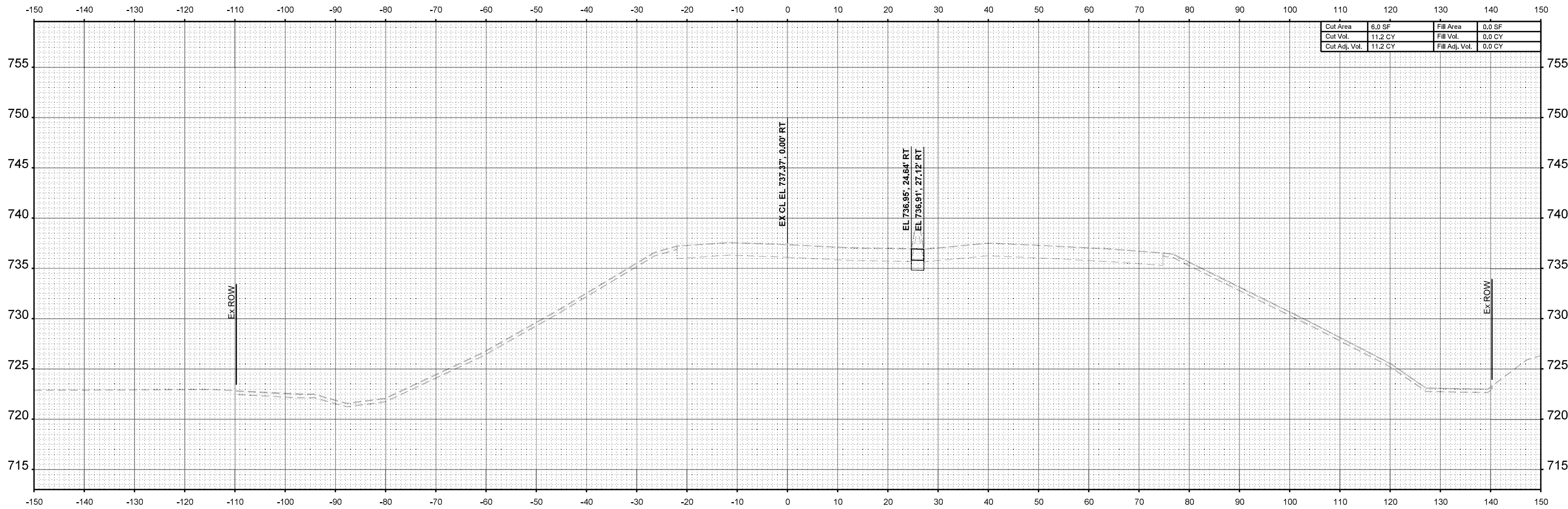
SCALE: 1"=10' SHEET 28 OF 31 SHEETS STA. 1366+00.00 TO STA. 1366+00.00

F.A.P. RTE.	SECTION	COUNTY	TOTAL SHEETS	SHEET NO.
525	(15X)RC & 5RS	WINNEBAGO	564	418
CONTRACT NO. 64R72				
ILLINOIS FED. AID PROJECT				

FINAL SURVEY NO.	SURVEYED PLOTTED AREAS CHECKED	BY	DATE

ORIGINAL SURVEY NO.	SURVEYED PLOTTED AREAS CHECKED	BY	DATE

MODEL - US 20 Prestage - 1366+50.00 (Sheet)  
 FILE NAME - G:\pwwork\benesch\projects\project60184628\2264R72-K\sh11-Prestage-XS.dgn



STA 1366+50.00



USER NAME = jMajcher	DESIGNED - A. GIBSON	REVISED -
	DRAWN - A. FAULKNER	REVISED -
PLOT SCALE = \$\$SCALE\$	CHECKED - J. TARDY	REVISED -
PLOT DATE = 11/24/2025	DATE -	REVISED -

STATE OF ILLINOIS  
 DEPARTMENT OF TRANSPORTATION

CROSS SECTIONS - US 20  
 PRESTAGE

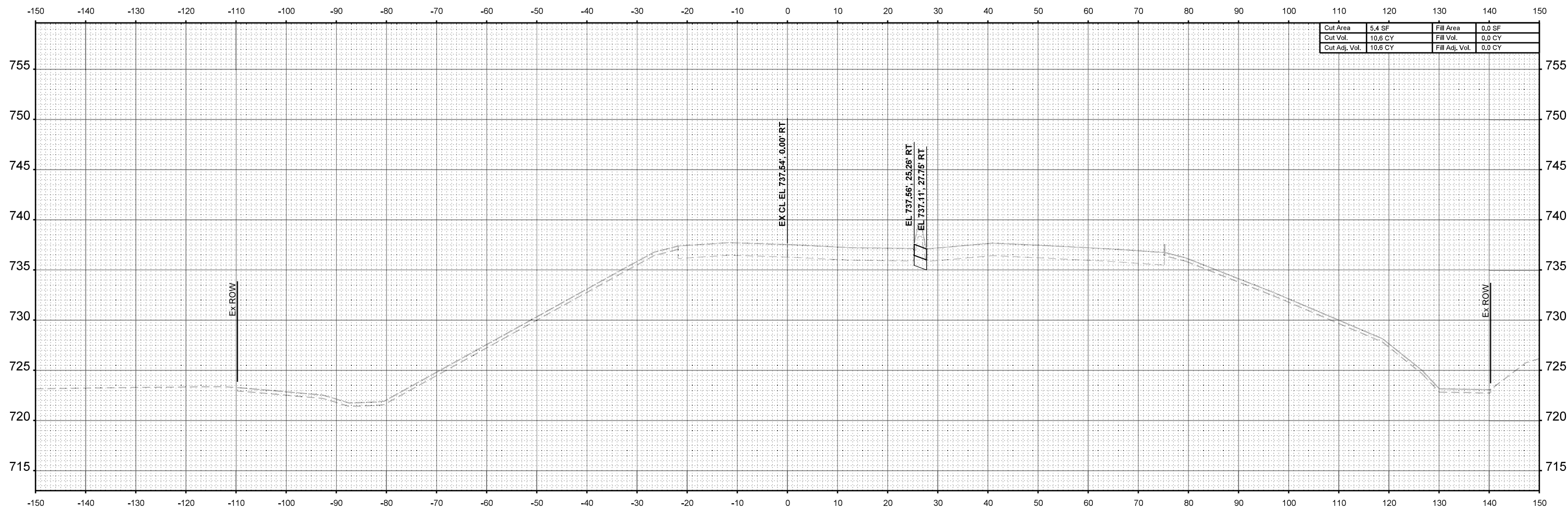
SCALE: 1"=10' SHEET 29 OF 31 SHEETS STA. 1366+50.00 TO STA. 1366+50.00

F.A.P. RTE.	SECTION	COUNTY	TOTAL SHEETS	SHEET NO.
525	(15X)RC & 5RS	WINNEBAGO	564	419
CONTRACT NO. 64R72				
ILLINOIS FED. AID PROJECT				

FINAL SURVEY NO.	SURVEYED PLOTTED AREAS CHECKED	BY	DATE

ORIGINAL SURVEY NO.	SURVEYED PLOTTED AREAS CHECKED	BY	DATE

MODEL: I:\US 20 Prestage - 1367+00.00 (Sheet)  
 FILE NAME: G:\pwworking\benesch\_projects\project\1367+00.00\1367+00.00\1367+00.00\1367+00.00.dgn



STA 1367+00.00



USER NAME = jMajcher  
 PLOT SCALE = \$\$SCALE\$  
 PLOT DATE = 11/24/2025

DESIGNED - A. GIBSON	REVISED -
DRAWN - A. FAULKNER	REVISED -
CHECKED - J. TARDY	REVISED -
DATE -	REVISED -

STATE OF ILLINOIS  
 DEPARTMENT OF TRANSPORTATION

CROSS SECTIONS - US 20  
 PRESTAGE

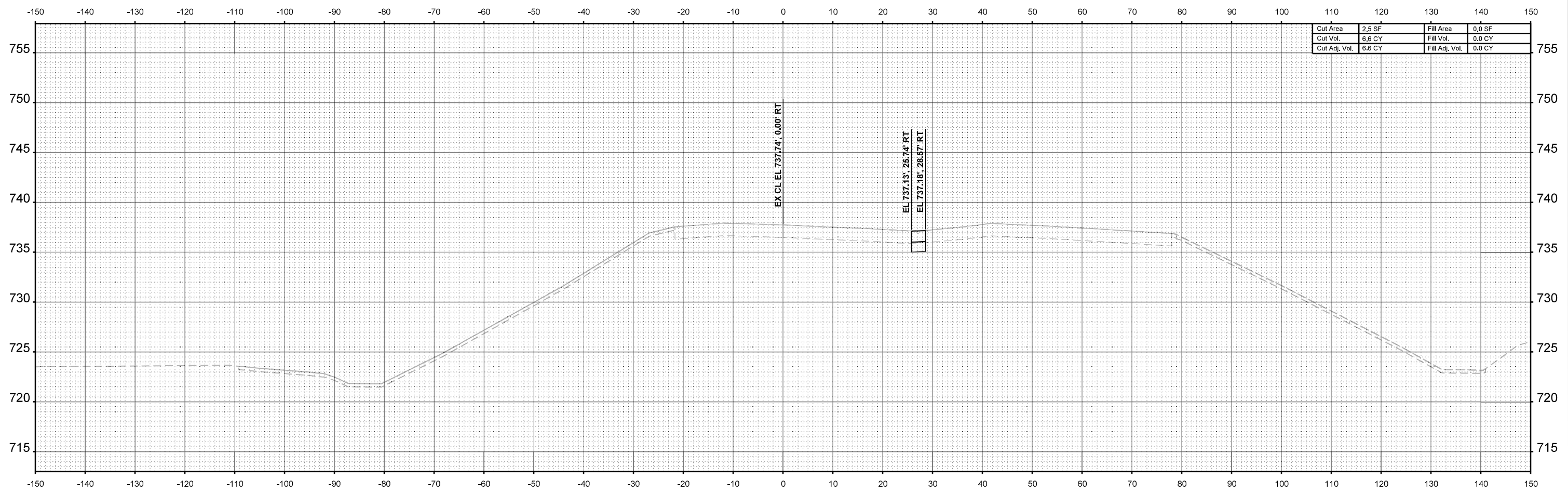
SCALE: 1"=10' SHEET 30 OF 31 SHEETS STA. 1367+00.00 TO STA. 1367+00.00

F.A.P. RTE.	SECTION	COUNTY	TOTAL SHEETS	SHEET NO.
525	(15X)RC & 5RS	WINNEBAGO	564	420
CONTRACT NO. 64R72				
ILLINOIS FED. AID PROJECT				

FINAL SURVEY NO.	SURVEYED PLOTTED AREAS CHECKED	BY	DATE

ORIGINAL SURVEY NO.	SURVEYED PLOTTED AREAS CHECKED	BY	DATE

MODEL: US 20 Prestage - 1367+44.71 (Sheet)  
 FILE NAME: c:\pwworking\benesch\project\project\1367+44.71-K\Sheet-Prestage.XS.dgn



STA 1367+44.71



USER NAME = jMajcher	DESIGNED - A. GIBSON	REVISED -
PLOT SCALE = \$\$SCALE\$	DRAWN - A. FAULKNER	REVISED -
PLOT DATE = 11/24/2025	CHECKED - J. TARDY	REVISED -
	DATE -	REVISED -

STATE OF ILLINOIS  
 DEPARTMENT OF TRANSPORTATION

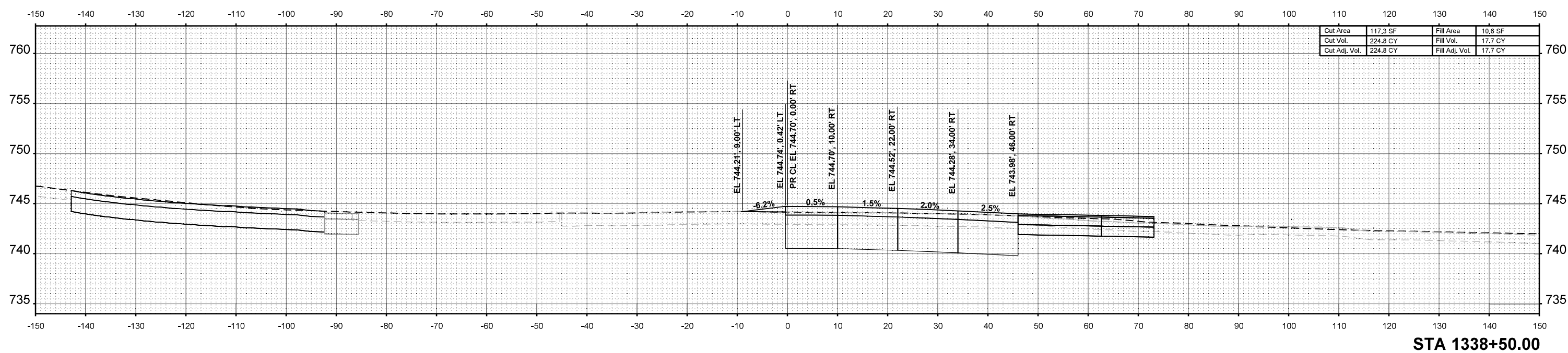
CROSS SECTIONS - US 20  
 PRESTAGE

SCALE: 1"=10' SHEET 31 OF 31 SHEETS STA. 1367+44.71 TO STA. 1367+44.71

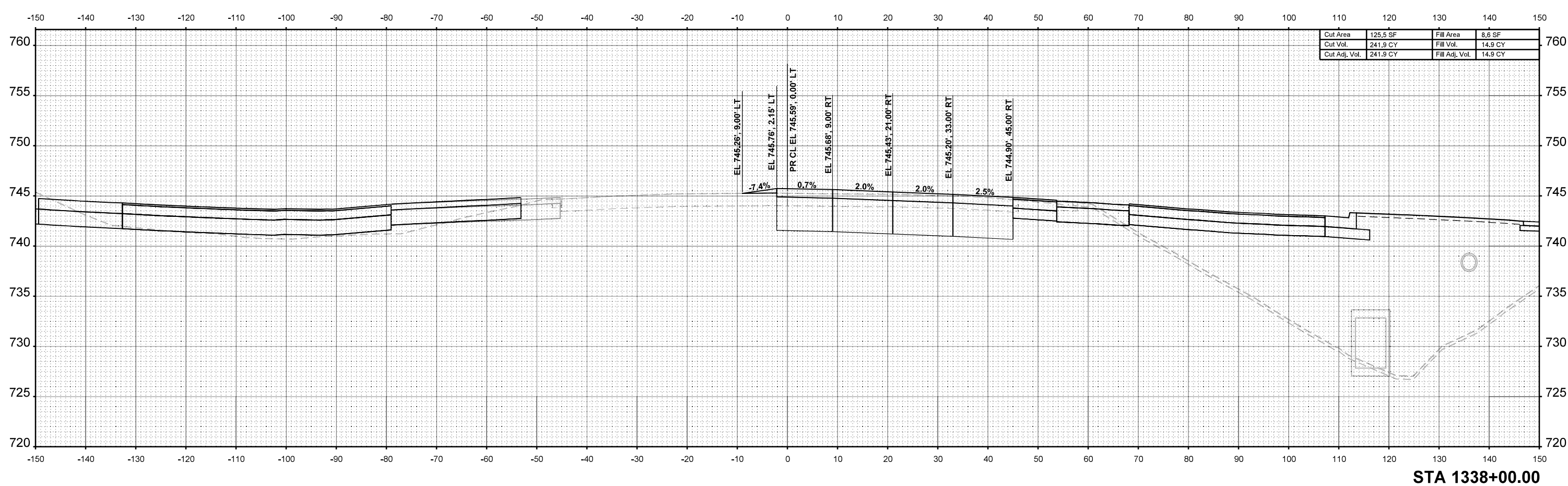
F.A.P. RTE.	SECTION	COUNTY	TOTAL SHEETS	SHEET NO.
525	(15X)RC & 5RS	WINNEBAGO	564	421
CONTRACT NO. 64R72				
ILLINOIS FED. AID PROJECT				



FINAL SURVEY	SURVEYED	BY	DATE
NOTE BOOK	PLOTTED		
NO.	TEMPLATE		
	AREAS CHECKED		
	AREAS CHECKED		



ORIGINAL SURVEY	SURVEYED	BY	DATE
NOTE BOOK	PLOTTED		
NO.	TEMPLATE		
	AREAS CHECKED		
	AREAS CHECKED		



MODEL: US 20 Stage 1 - A 1338+00.00 [Sheet]  
 FILE NAME: c:\pwworking\benesch\projects\project\18462812264R72-Kish-SH-Stage-1-XS.dgn



USER NAME = jworthington  
 PLOT SCALE = \$\$SCALE\$  
 PLOT DATE = 9/19/2025

DESIGNED -	A. GIBSON	REVISED -	
DRAWN -	A. FAULKNER	REVISED -	
CHECKED -	J. TARDY	REVISED -	
DATE -		REVISED -	

**STATE OF ILLINOIS  
 DEPARTMENT OF TRANSPORTATION**

**CROSS SECTIONS - US 20  
 STAGE 1**

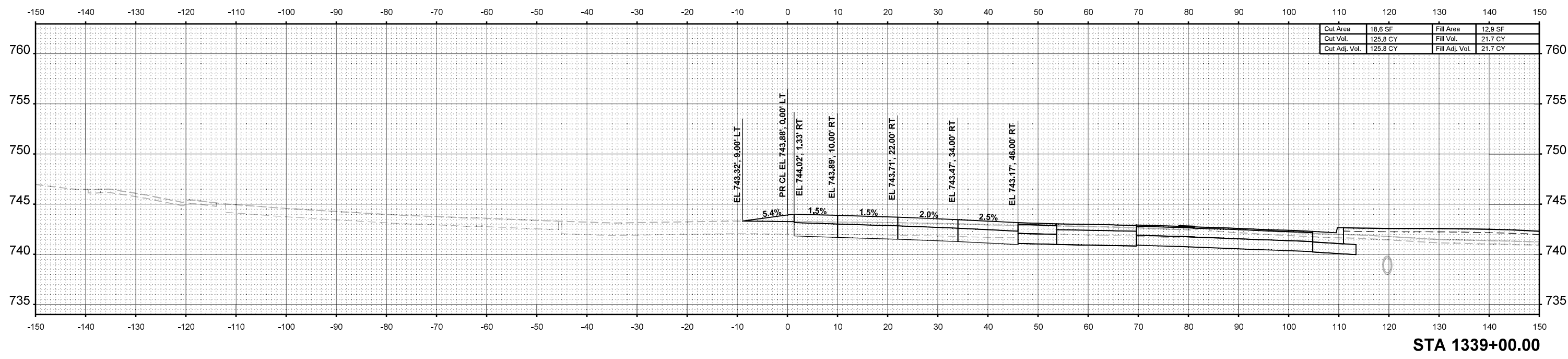
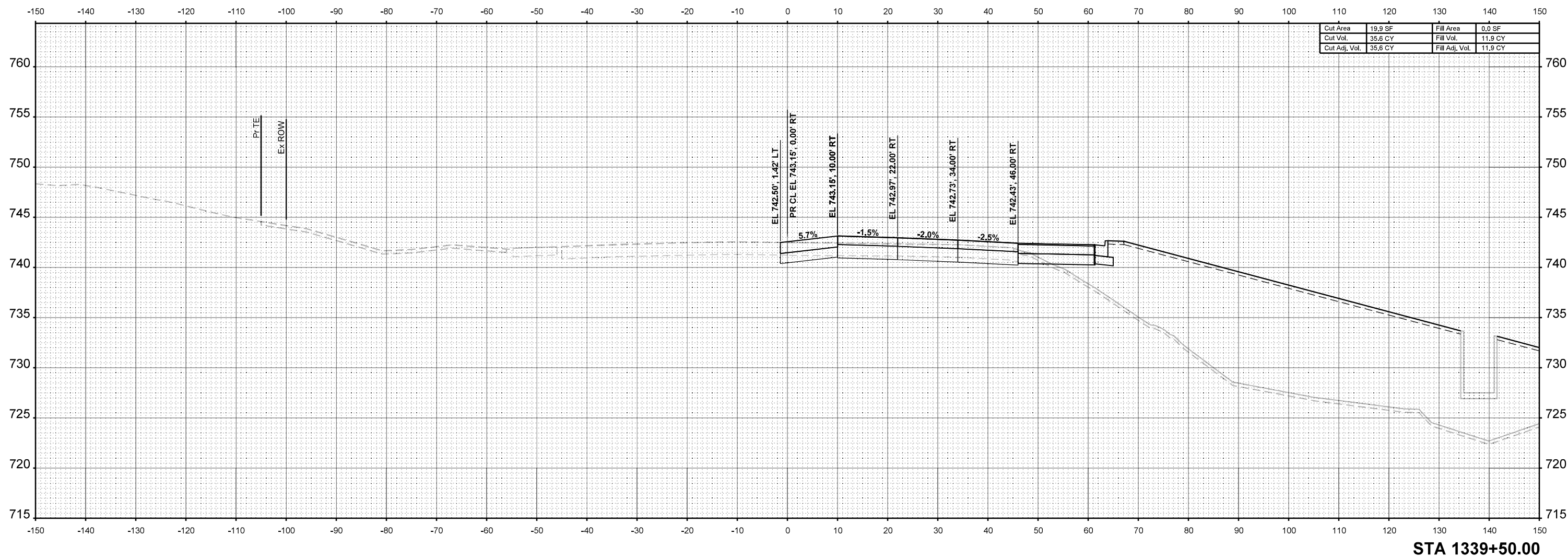
SCALE: 1"=10' SHEET 2 OF 51 SHEETS STA. A 1338+00.00 TO STA. A 1338+50.00

F.A.P. RTE.	SECTION	COUNTY	TOTAL SHEETS	SHEET NO.
525	(15X)RC & 5RS	WINNEBAGO	564	423
CONTRACT NO. 64R72				
ILLINOIS FED. AID PROJECT				

DATE	
BY	
SURVEYED	
PLOTTED	
TEMPLATE	
AREAS CHECKED	
AREAS CHECKED	
NO.	

DATE	
BY	
SURVEYED	
PLOTTED	
TEMPLATE	
AREAS CHECKED	
AREAS CHECKED	
NO.	

MODEL: US 20 Stage 1 - A 1339+00.00 [Sheet]  
 FILE NAME: C:\pwworking\benesch\projects\project\1846281226472-Kish-Site-Stage-1-XS.dgn



USER NAME = jMajcher  
 PLOT SCALE = \$SCALE\$  
 PLOT DATE = 11/24/2025

DESIGNED - A. GIBSON  
 DRAWN - A. FAULKNER  
 CHECKED - J. TARDY  
 DATE -

STATE OF ILLINOIS  
 DEPARTMENT OF TRANSPORTATION

CROSS SECTIONS - US 20  
 STAGE 1

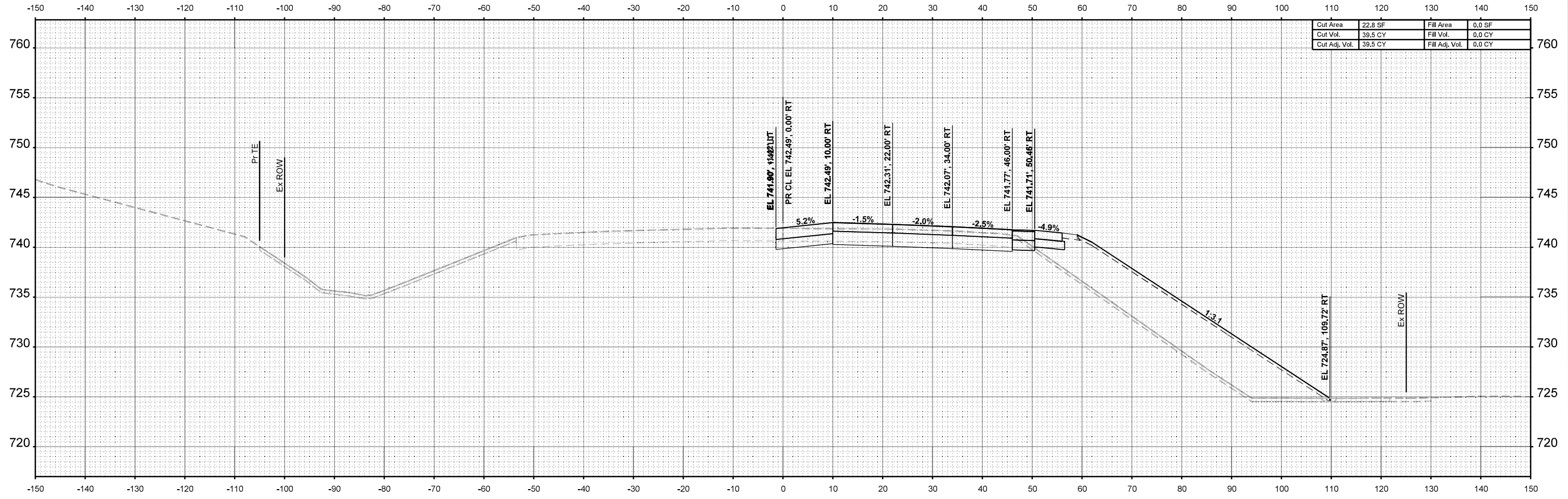
SCALE: 1"=10' SHEET 3 OF 51 SHEETS STA. A 1339+00.00 TO STA. A 1339+50.00

F.A.P RTE.	SECTION	COUNTY	TOTAL SHEETS	SHEET NO.
525	(15X)RC & 5RS	WINNEBAGO	564	424
CONTRACT NO. 64R72				
ILLINOIS FED. AID PROJECT				

FINAL SURVEY NO.	SURVEYED PLOTTED AREAS CHECKED	BY	DATE

ORIGINAL SURVEY NO.	SURVEYED PLOTTED AREAS CHECKED	BY	DATE

MODEL: US 20 Stage 1 - A 1340+00.00 [Sheet]  
 FILE NAME: C:\pwworking\benesch\projects\project\1340+00\Stage1-XS.dgn



STA 1340+00.00



USER NAME = jMajcher  
 PLOT SCALE = \$SCALE\$  
 PLOT DATE = 11/24/2025

DESIGNED - A. GIBSON	REVISED -
DRAWN - A. FAULKNER	REVISED -
CHECKED - J. TARDY	REVISED -
DATE -	REVISED -

STATE OF ILLINOIS  
 DEPARTMENT OF TRANSPORTATION

CROSS SECTIONS - US 20  
 STAGE 1

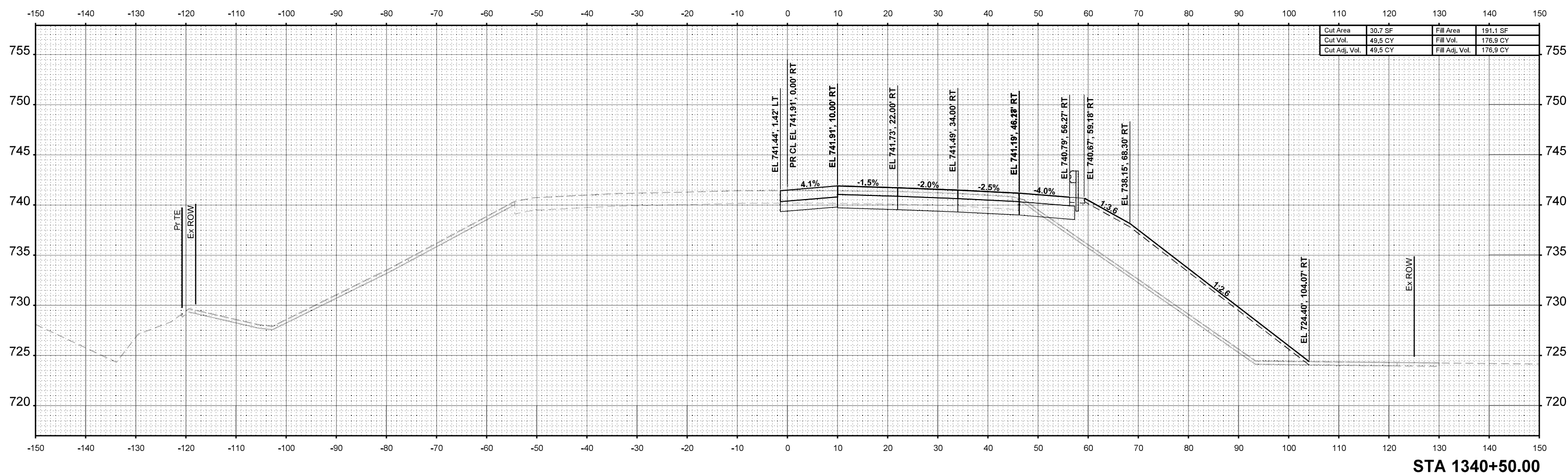
SCALE: 1"=10' SHEET 4 OF 51 SHEETS STA. A 1340+00.00 TO STA. A 1340+00.00

F.A.P. RTE.	SECTION	COUNTY	TOTAL SHEETS	SHEET NO.
525	(15X)RC & 5RS	WINNEBAGO	564	425
CONTRACT NO. 64R72				
ILLINOIS FED. AID PROJECT				

FINAL SURVEY NO.	SURVEYED PLOTTED AREAS CHECKED	BY	DATE

ORIGINAL SURVEY NO.	SURVEYED PLOTTED AREAS CHECKED	BY	DATE

MODEL: US 2D Stage 1 - A 1340+50.00 [Sheet]  
 FILE NAME: c:\pwwork\benesch\projects\project\1340+50\1340+50-Stage1-XS.dgn



Cut Area	30.7 SF	Fill Area	191.1 SF
Cut Vol.	49.5 CY	Fill Vol.	176.9 CY
Cut Adj. Vol.	49.5 CY	Fill Adj. Vol.	176.9 CY

STA 1340+50.00



USER NAME = jMajcher  
 PLOT SCALE = \$\$SCALE\$  
 PLOT DATE = 11/24/2025

DESIGNED - A. GIBSON  
 DRAWN - A. FAULKNER  
 CHECKED - J. TARDY  
 DATE -

REVISED -  
 REVISED -  
 REVISED -  
 REVISED -

STATE OF ILLINOIS  
 DEPARTMENT OF TRANSPORTATION

CROSS SECTIONS - US 20  
 STAGE 1

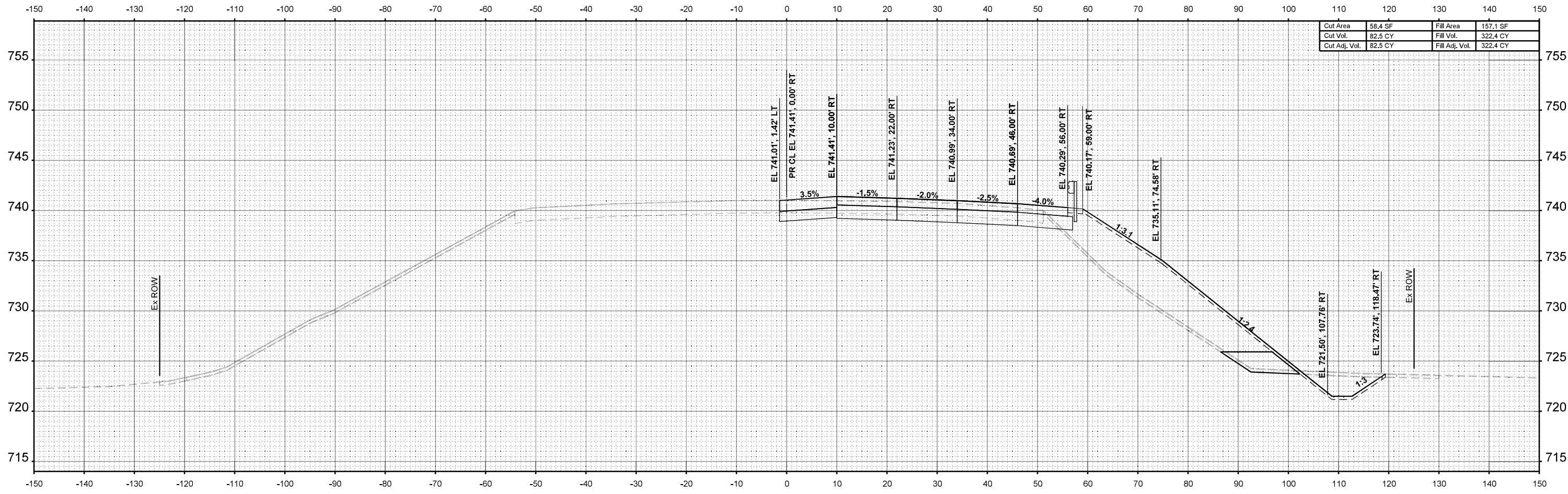
SCALE: 1"=10' SHEET 5 OF 51 SHEETS STA. A 1340+50.00 TO STA. A 1340+50.00

F.A.P. RTE.	SECTION	COUNTY	TOTAL SHEETS	SHEET NO.
525	(15X)RC & 5RS	WINNEBAGO	564	426
CONTRACT NO. 64R72				
ILLINOIS FED. AID PROJECT				

FINAL SURVEY NO.	SURVEYED PLOTTED AREAS CHECKED	BY	DATE

ORIGINAL SURVEY NO.	SURVEYED PLOTTED AREAS CHECKED	BY	DATE

MODEL: US 20 Stage 1 - A 1341+00.00 [Sheet]  
 FILE NAME: C:\pwworking\benesch\projects\project60184628\2264R72-K\Sheet-1-XS.dgn



Cut Area	58.4 SF	Fill Area	157.1 SF
Cut Vol.	82.5 CY	Fill Vol.	322.4 CY
Cut Adj. Vol.	82.5 CY	Fill Adj. Vol.	322.4 CY

STA 1341+00.00



USER NAME = jMajcher	DESIGNED - A. GIBSON	REVISED -
PLOT SCALE = \$\$SCALE\$	DRAWN - A. FAULKNER	REVISED -
PLOT DATE = 11/24/2025	CHECKED - J. TARDY	REVISED -
	DATE -	REVISED -

STATE OF ILLINOIS  
 DEPARTMENT OF TRANSPORTATION

CROSS SECTIONS - US 20  
 STAGE 1

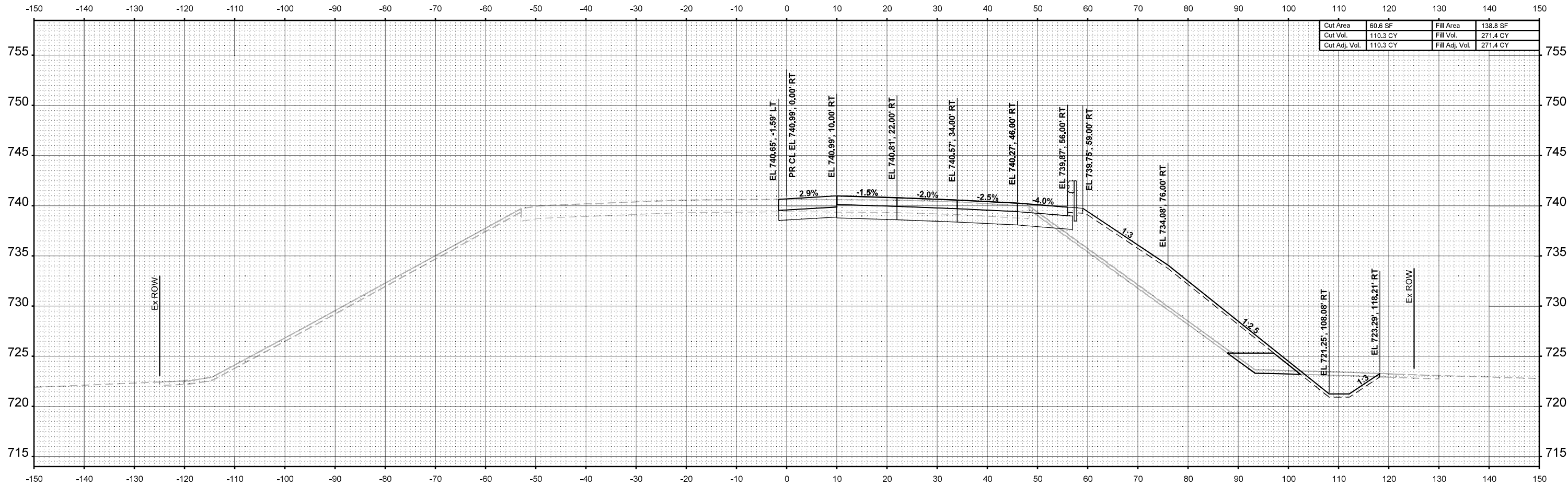
SCALE: 1"=10' SHEET 6 OF 51 SHEETS STA. A 1341+00.00 TO STA. A 1341+00.00

F.A.P. RTE.	SECTION	COUNTY	TOTAL SHEETS	SHEET NO.
525	(15X)RC & 5RS	WINNEBAGO	564	427
CONTRACT NO. 64R72				
ILLINOIS FED. AID PROJECT				

FINAL SURVEY NO.	SURVEYED PLOTTED AREAS CHECKED	BY	DATE

ORIGINAL SURVEY NO.	SURVEYED PLOTTED AREAS CHECKED	BY	DATE

MODEL: US 2D Stage 1 - A 1341+50.00 [Sheet]  
 FILE NAME: C:\pwwork\benesch\projects\project\184628\2264R72-K\sh1-Stage-1-XS.dgn



Cut Area	60.6 SF	Fill Area	138.8 SF
Cut Vol.	110.3 CY	Fill Vol.	271.4 CY
Cut Adj. Vol.	110.3 CY	Fill Adj. Vol.	271.4 CY

STA 1341+50.00



USER NAME = jMajcher  
 PLOT SCALE = \$\$SCALE\$  
 PLOT DATE = 11/24/2025

DESIGNED - A. GIBSON  
 DRAWN - A. FAULKNER  
 CHECKED - J. TARDY  
 DATE -

REVISED -  
 REVISED -  
 REVISED -  
 REVISED -

STATE OF ILLINOIS  
 DEPARTMENT OF TRANSPORTATION

CROSS SECTIONS - US 20  
 STAGE 1

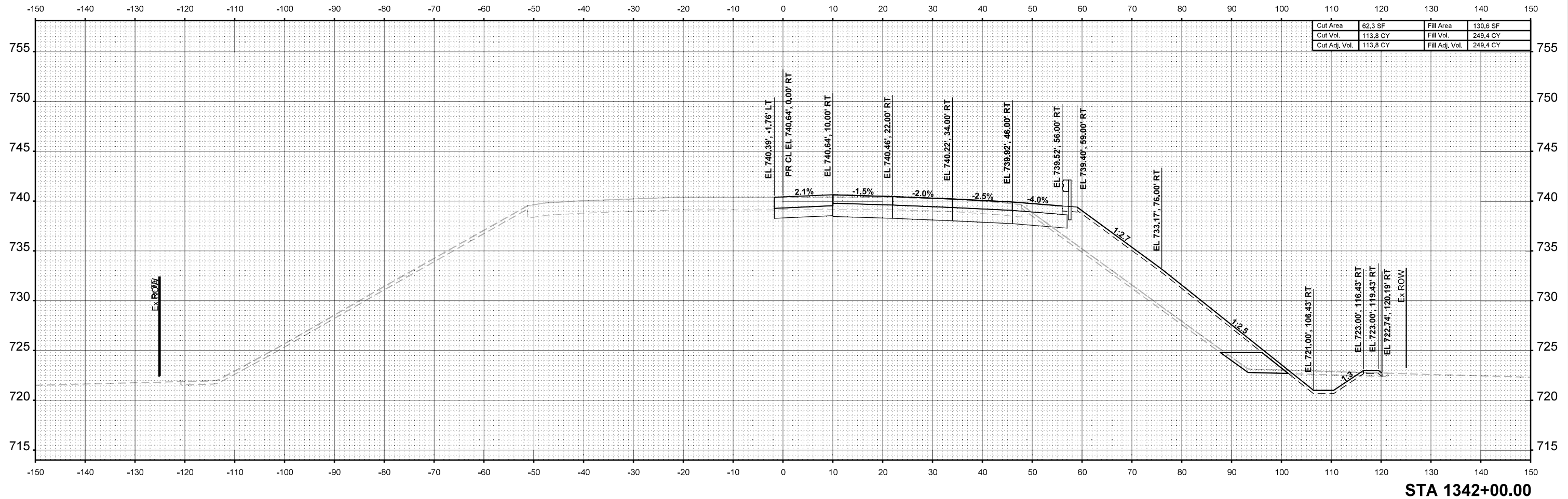
SCALE: 1"=10' SHEET 7 OF 51 SHEETS STA. A 1341+50.00 TO STA. A 1341+50.00

F.A.P. RTE.	SECTION	COUNTY	TOTAL SHEETS	SHEET NO.
525	(15X)RC & 5RS	WINNEBAGO	564	428
CONTRACT NO. 64R72				
ILLINOIS FED. AID PROJECT				

FINAL SURVEY NO.	SURVEYED PLOTTED AREAS CHECKED	BY	DATE

ORIGINAL SURVEY NO.	SURVEYED PLOTTED AREAS CHECKED	BY	DATE

MODEL: US 20 Stage 1 - A 1342+00.00 [Sheet]  
 FILE NAME: C:\pwworking\benesch\_projects\project\18462812264R72-K\Sheet-1-XS.dgn



STA 1342+00.00



USER NAME = jMajcher  
 PLOT SCALE = \$\$SCALE\$  
 PLOT DATE = 11/24/2025

DESIGNED - A. GIBSON	REVISED -
DRAWN - A. FAULKNER	REVISED -
CHECKED - J. TARDY	REVISED -
DATE -	REVISED -

STATE OF ILLINOIS  
 DEPARTMENT OF TRANSPORTATION

CROSS SECTIONS - US 20  
 STAGE 1

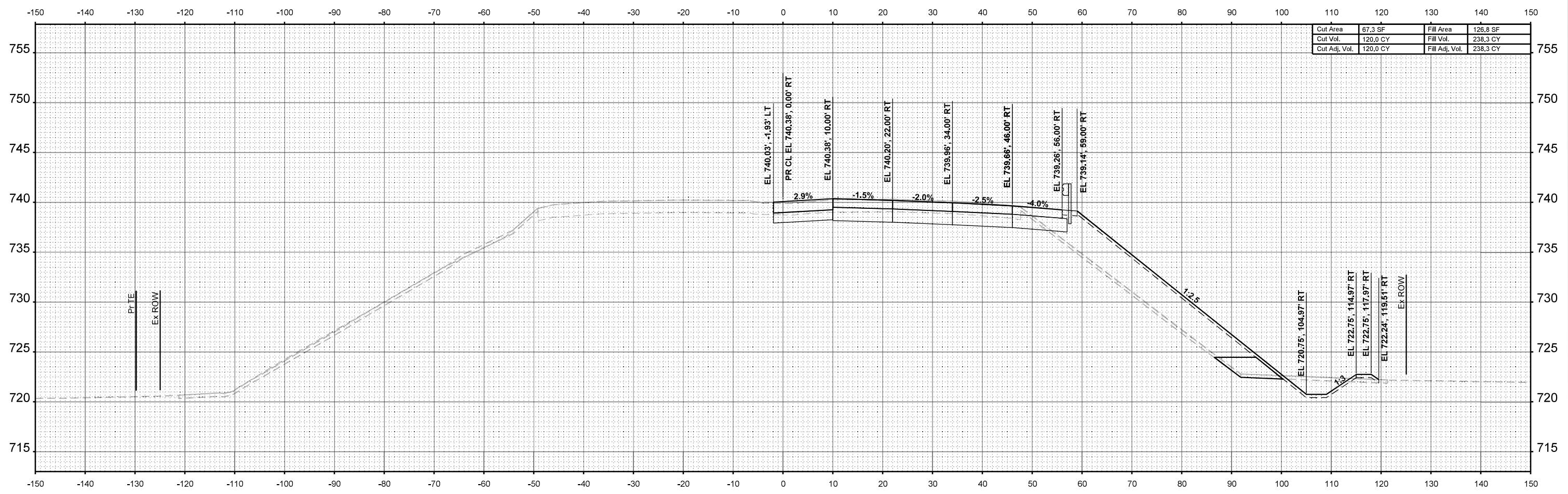
SCALE: 1"=10' SHEET 8 OF 51 SHEETS STA. A 1342+00.00 TO STA. A 1342+00.00

F.A.P. RTE. 525	SECTION (15X)RC & 5RS	COUNTY WINNEBAGO	TOTAL SHEETS 564	SHEET NO. 429
CONTRACT NO. 64R72				
ILLINOIS FED. AID PROJECT				

FINAL SURVEY NO.	SURVEYED PLOTTED AREAS CHECKED	BY	DATE

ORIGINAL SURVEY NO.	SURVEYED PLOTTED AREAS CHECKED	BY	DATE

MODEL: US 20 Stage 1 - A 1342+50.00 [Sheet]  
 FILE NAME: C:\pwwork\benesch\projects\project60184628\2264R72-K\Sheet-Stage1-XS.dgn



STA 1342+50.00



USER NAME = jMajcher  
 PLOT SCALE = \$SCALE\$  
 PLOT DATE = 11/24/2025

DESIGNED -	A. GIBSON	REVISED -	
DRAWN -	A. FAULKNER	REVISED -	
CHECKED -	J. TARDY	REVISED -	
DATE -		REVISED -	

STATE OF ILLINOIS  
 DEPARTMENT OF TRANSPORTATION

CROSS SECTIONS - US 20  
 STAGE 1

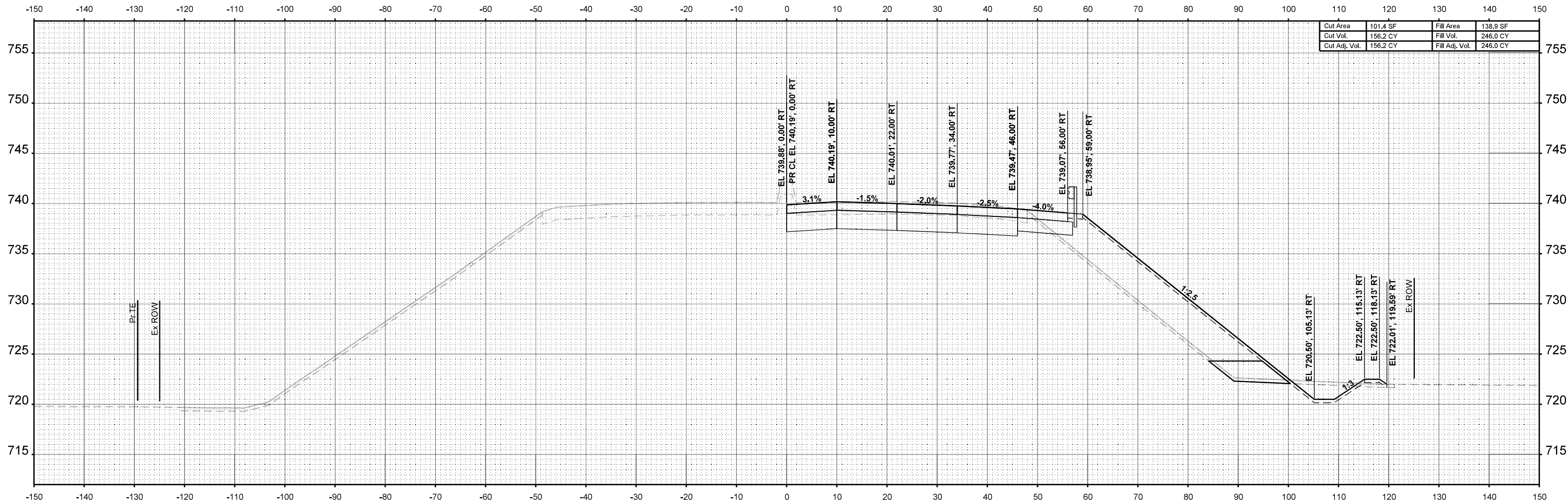
SCALE: 1"=10' SHEET 9 OF 51 SHEETS STA. A 1342+50.00 TO STA. A 1342+50.00

F.A.P. RTE.	SECTION	COUNTY	TOTAL SHEETS	SHEET NO.
525	(15X)RC & 5RS	WINNEBAGO	564	430
CONTRACT NO. 64R72				
ILLINOIS FED. AID PROJECT				

FINAL SURVEY NO.	SURVEYED PLOTTED AREAS CHECKED	BY	DATE

ORIGINAL SURVEY NO.	SURVEYED PLOTTED AREAS CHECKED	BY	DATE

MODEL: US 20 Stage 1 - A 1343+00.00 [Sheet]  
 FILE NAME: C:\pwwork\benesch\projects\project\184628\2264R72-K\Sheet-1-XS.dgn



Cut Area	101.4 SF	Fill Area	138.9 SF
Cut Vol.	156.2 CY	Fill Vol.	246.0 CY
Cut Adj. Vol.	156.2 CY	Fill Adj. Vol.	246.0 CY

STA 1343+00.00



USER NAME = jMajcher	DESIGNED - A. GIBSON	REVISED -
PLOT SCALE = \$\$SCALE\$	DRAWN - A. FAULKNER	REVISED -
PLOT DATE = 11/24/2025	CHECKED - J. TARDY	REVISED -
	DATE -	REVISED -

STATE OF ILLINOIS  
 DEPARTMENT OF TRANSPORTATION

CROSS SECTIONS - US 20  
 STAGE 1

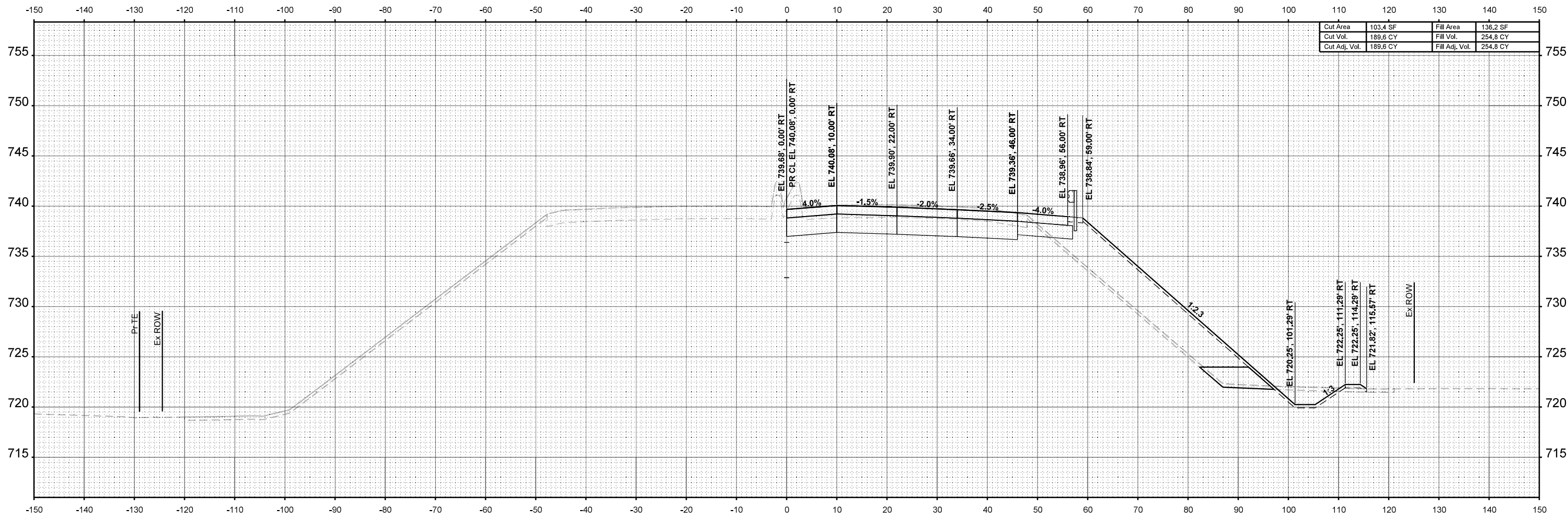
SCALE: 1"=10' SHEET 10 OF 51 SHEETS STA. A 1343+00.00 TO STA. A 1343+00.00

F.A.P RTE.	SECTION	COUNTY	TOTAL SHEETS	SHEET NO.
525	(15X)RC & 5RS	WINNEBAGO	564	431
CONTRACT NO. 64R72				
ILLINOIS FED. AID PROJECT				

FINAL SURVEY NO.	SURVEYED PLOTTED AREAS CHECKED	BY	DATE

ORIGINAL SURVEY NO.	SURVEYED PLOTTED AREAS CHECKED	BY	DATE

MODEL: US 20 Stage 1 - A 1343+50.00 [Sheet]  
 FILE NAME: C:\pwwork\benesch\projects\project60184628\224R72-K\st11-Stage1-XS.dgn



Cut Area	103.4 SF	Fill Area	136.2 SF
Cut Vol.	189.6 CY	Fill Vol.	254.8 CY
Cut Adj. Vol.	189.6 CY	Fill Adj. Vol.	254.8 CY

STA 1343+50.00



USER NAME = jMajcher  
 PLOT SCALE = \$\$SCALE\$  
 PLOT DATE = 11/24/2025

DESIGNED - A. GIBSON	REVISED -
DRAWN - A. FAULKNER	REVISED -
CHECKED - J. TARDY	REVISED -
DATE -	REVISED -

STATE OF ILLINOIS  
 DEPARTMENT OF TRANSPORTATION

CROSS SECTIONS - US 20  
 STAGE 1

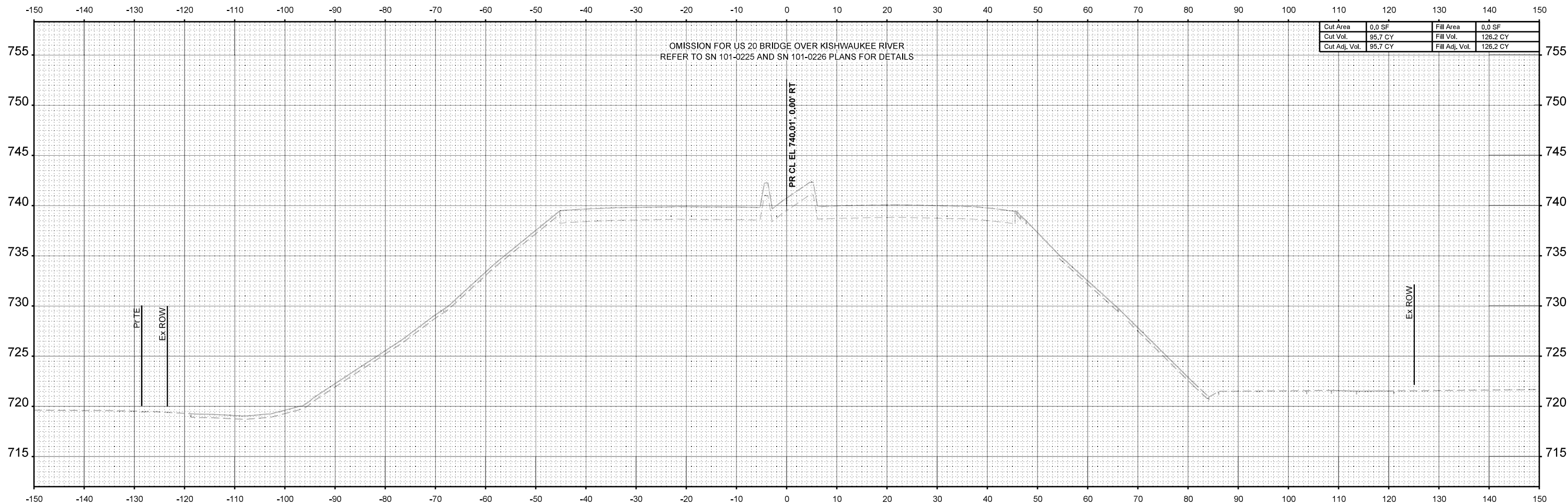
SCALE: 1"=10' SHEET 11 OF 51 SHEETS STA. A 1343+50.00 TO STA. A 1343+50.00

F.A.P. RTE.	SECTION	COUNTY	TOTAL SHEETS	SHEET NO.
525	(15X)RC & 5RS	WINNEBAGO	564	432
CONTRACT NO. 64R72				
ILLINOIS FED. AID PROJECT				

FINAL SURVEY NO.	SURVEYED PLOTTED AREAS CHECKED	BY	DATE

ORIGINAL SURVEY NO.	SURVEYED PLOTTED AREAS CHECKED	BY	DATE

MODEL: US 20 Stage 1 - A 1344+00.00 [Sheet]  
 FILE NAME: C:\pwworking\benesch\projects\1344\1344+00.00\Stage 1-XS.dgn



STA 1344+00.00



USER NAME = jMajcher  
 PLOT SCALE = \$\$SCALE\$  
 PLOT DATE = 11/24/2025

DESIGNED - A. GIBSON	REVISED -
DRAWN - A. FAULKNER	REVISED -
CHECKED - J. TARDY	REVISED -
DATE -	REVISED -

STATE OF ILLINOIS  
 DEPARTMENT OF TRANSPORTATION

CROSS SECTIONS - US 20  
 STAGE 1

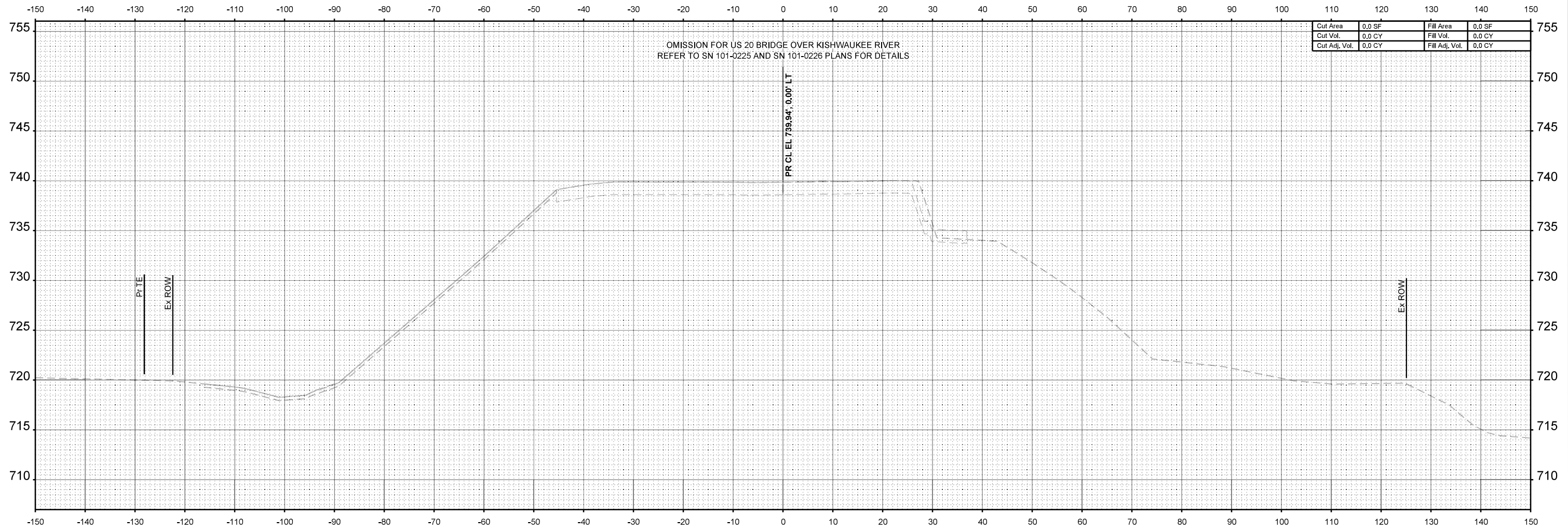
SCALE: 1"=10' SHEET 12 OF 51 SHEETS STA. A 1344+00.00 TO STA. A 1344+00.00

F.A.P RTE.	SECTION	COUNTY	TOTAL SHEETS	SHEET NO.
525	(15X)RC & 5RS	WINNEBAGO	564	433
CONTRACT NO. 64R72				
ILLINOIS FED. AID PROJECT				

FINAL SURVEY NO.	SURVEYED PLOTTED AREAS CHECKED	BY	DATE

ORIGINAL SURVEY NO.	SURVEYED PLOTTED AREAS CHECKED	BY	DATE

MODEL: US 20 Stage 1 - A 1344+50.00 [Sheet]  
 FILE NAME: c:\pwwork\benesch\projects\project60184628\2264R72-Kish-11-Stage-1-XS.dgn



Cut Area	0.0 SF	Fill Area	0.0 SF
Cut Vol.	0.0 CY	Fill Vol.	0.0 CY
Cut Adj. Vol.	0.0 CY	Fill Adj. Vol.	0.0 CY

STA 1344+50.00



USER NAME = jMajcher  
 PLOT SCALE = \$\$SCALE\$  
 PLOT DATE = 11/24/2025

DESIGNED - A. GIBSON	REVISED -
DRAWN - A. FAULKNER	REVISED -
CHECKED - J. TARDY	REVISED -
DATE -	REVISED -

STATE OF ILLINOIS  
 DEPARTMENT OF TRANSPORTATION

CROSS SECTIONS - US 20  
 STAGE 1

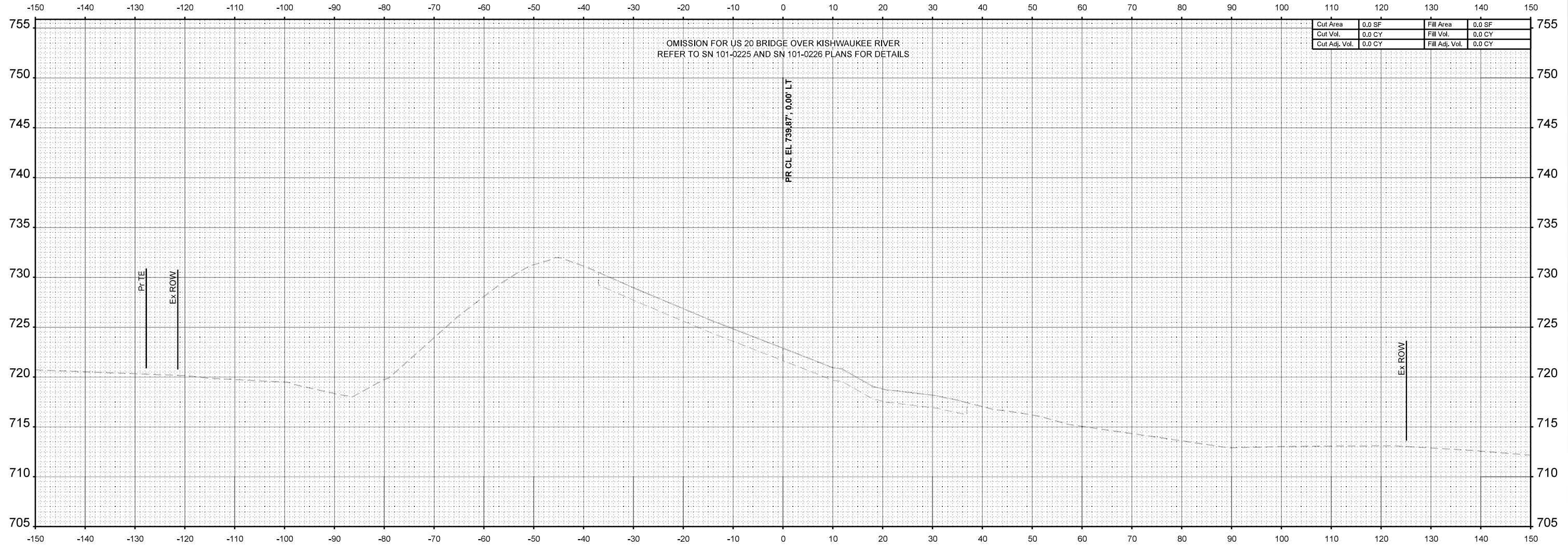
SCALE: 1"=10' SHEET 13 OF 51 SHEETS STA. A 1344+50.00 TO STA. A 1344+50.00

F.A.P. RTE.	SECTION	COUNTY	TOTAL SHEETS	SHEET NO.
525	(15X)RC & 5RS	WINNEBAGO	564	434
CONTRACT NO. 64R72				
ILLINOIS FED. AID PROJECT				

FINAL SURVEY NO.	SURVEYED PLOTTED AREAS CHECKED	BY	DATE

ORIGINAL SURVEY NO.	SURVEYED PLOTTED AREAS CHECKED	BY	DATE

MODEL: I:\US 20 Stage 1 - A 1345+00.00 [Sheet]  
 FILE NAME: G:\pwworking\benesch\projects\1846281264R72-Kish-11-Stage-1-XS.dgn



OMISSION FOR US 20 BRIDGE OVER KISHWAUKEE RIVER  
 REFER TO SN 101-0225 AND SN 101-0226 PLANS FOR DETAILS

STA 1345+00.00



USER NAME = jMajcher  
 PLOT SCALE = \$\$SCALE\$  
 PLOT DATE = 11/24/2025

DESIGNED -	A. GIBSON	REVISED -	
DRAWN -	A. FAULKNER	REVISED -	
CHECKED -	J. TARDY	REVISED -	
DATE -		REVISED -	

STATE OF ILLINOIS  
 DEPARTMENT OF TRANSPORTATION

CROSS SECTIONS - US 20  
 STAGE 1

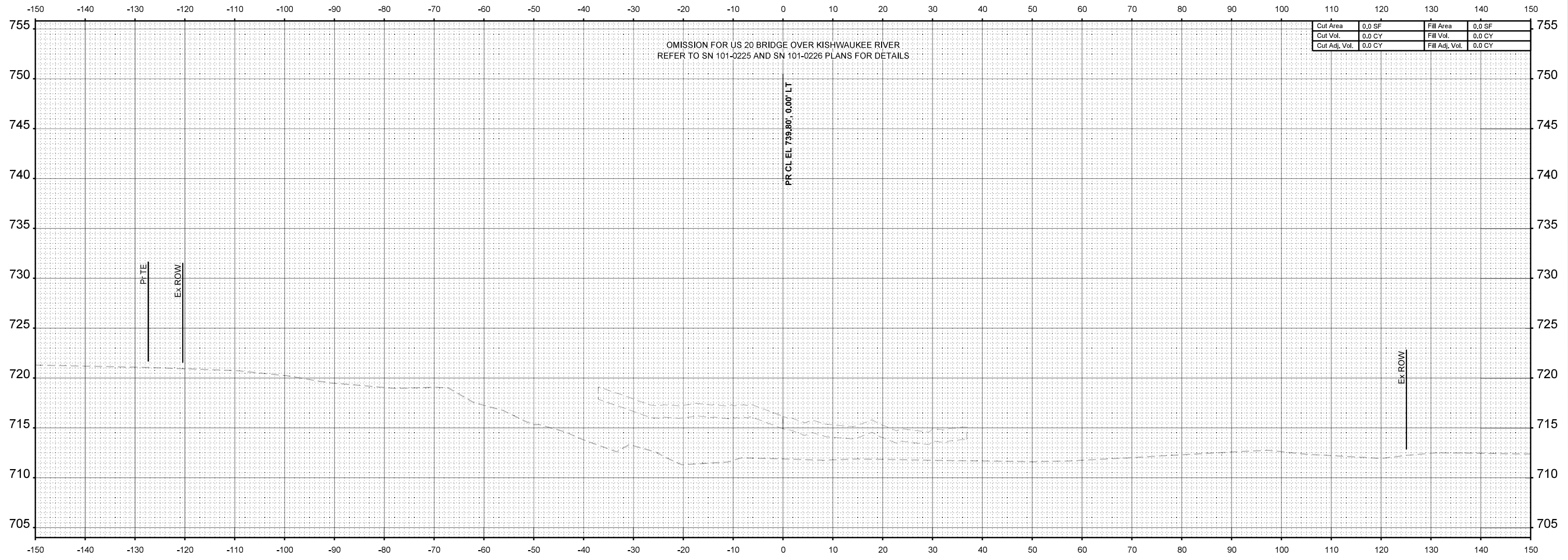
SCALE: 1"=10' SHEET 14 OF 51 SHEETS STA. A 1345+00.00 TO STA. A 1345+00.00

F.A.P. RTE.	SECTION	COUNTY	TOTAL SHEETS	SHEET NO.
525	(15X)RC & 5RS	WINNEBAGO	564	435
				CONTRACT NO. 64R72
				ILLINOIS FED. AID PROJECT

FINAL SURVEY NO.	SURVEYED PLOTTED AREAS CHECKED	BY	DATE

ORIGINAL SURVEY NO.	SURVEYED PLOTTED AREAS CHECKED	BY	DATE

MODEL: US 20 Stage 1 - A 1345+50.00 [Sheet]  
 FILE NAME: C:\pwworking\benesch\projects\project\18462812264R72-Kish-11-Stage-1-XS.dgn



**STA 1345+50.00**



USER NAME = jMajcher  
 PLOT SCALE = \$\$SCALE\$  
 PLOT DATE = 11/24/2025

DESIGNED - A. GIBSON	REVISED -
DRAWN - A. FAULKNER	REVISED -
CHECKED - J. TARDY	REVISED -
DATE -	REVISED -

**STATE OF ILLINOIS  
 DEPARTMENT OF TRANSPORTATION**

**CROSS SECTIONS - US 20  
 STAGE 1**

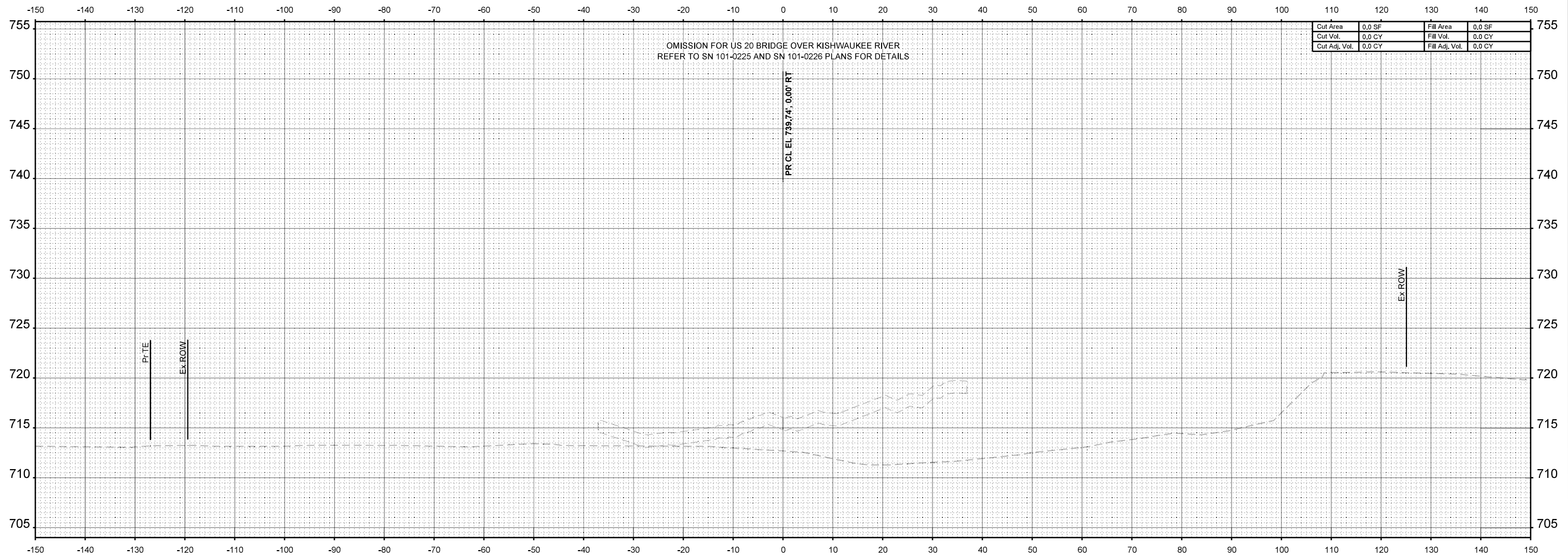
SCALE: 1"=10' SHEET 15 OF 51 SHEETS STA. A 1345+50.00 TO STA. A 1345+50.00

F.A.P. RTE.	SECTION	COUNTY	TOTAL SHEETS	SHEET NO.
525	(15X)RC & 5RS	WINNEBAGO	564	436
CONTRACT NO. 64R72				
ILLINOIS FED. AID PROJECT				

FINAL SURVEY NO.	SURVEYED PLOTTED AREAS CHECKED	BY	DATE

ORIGINAL SURVEY NO.	SURVEYED PLOTTED AREAS CHECKED	BY	DATE

MODEL: US 20 Stage 1 - A 1346+00.00 [Sheet]  
 FILE NAME: c:\pwworking\benesch\projects\project\184628\2264R72-Kish-11-Stage-1-XS.dgn



Cut Area	0.0 SF	Fill Area	0.0 SF
Cut Vol.	0.0 CY	Fill Vol.	0.0 CY
Cut Adj. Vol.	0.0 CY	Fill Adj. Vol.	0.0 CY

**STA 1346+00.00**



USER NAME = jMajcher	DESIGNED - A. GIBSON	REVISED -
PLOT SCALE = \$\$SCALE\$	DRAWN - A. FAULKNER	REVISED -
PLOT DATE = 11/24/2025	CHECKED - J. TARDY	REVISED -
	DATE -	REVISED -

**STATE OF ILLINOIS  
 DEPARTMENT OF TRANSPORTATION**

**CROSS SECTIONS - US 20  
 STAGE 1**

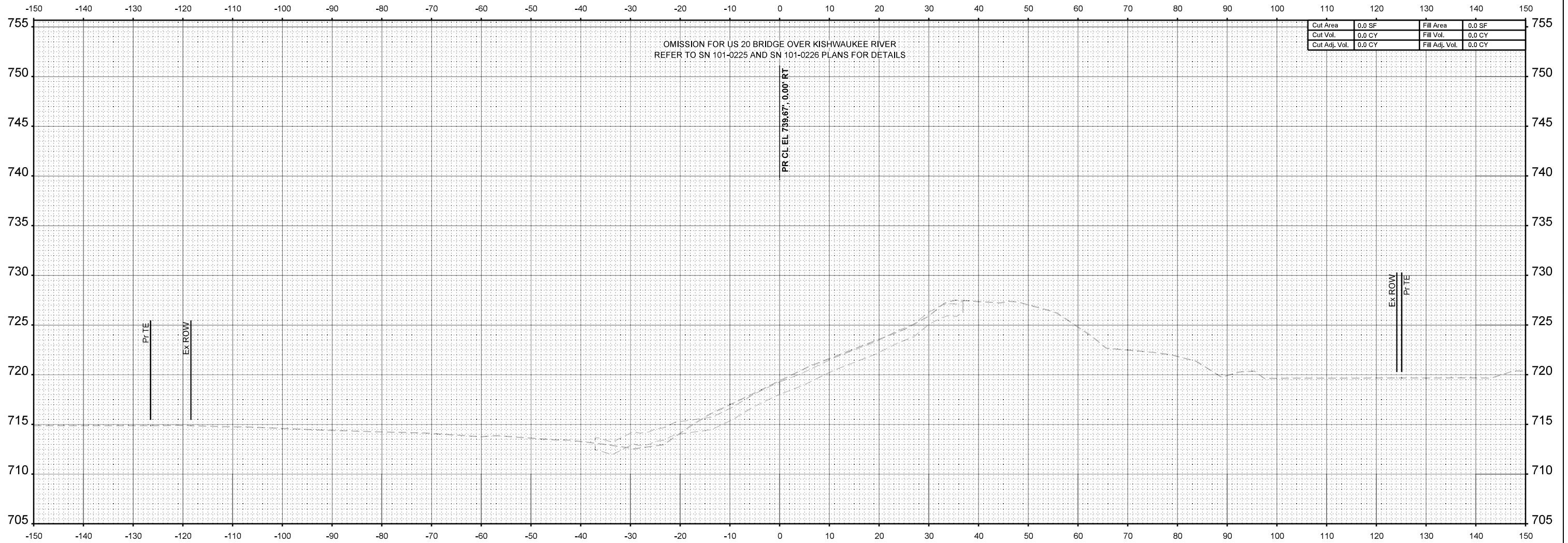
SCALE: 1"=10' SHEET 16 OF 51 SHEETS STA. A 1346+00.00 TO STA. A 1346+00.00

F.A.P. RTE.	SECTION	COUNTY	TOTAL SHEETS	SHEET NO.
525	(15X)RC & 5RS	WINNEBAGO	564	437
CONTRACT NO. 64R72				
ILLINOIS FED. AID PROJECT				

FINAL SURVEY NO.	SURVEYED PLOTTED AREAS CHECKED	BY	DATE

ORIGINAL SURVEY NO.	SURVEYED PLOTTED AREAS CHECKED	BY	DATE

MODEL: US 20 Stage 1 - A 1346+50.00 [Sheet]  
 FILE NAME: c:\pwworking\benesch\projects\project\18462812264R72-Kish-11-Stage-1-XS.dgn



Cut Area	0.0 SF	Fill Area	0.0 SF
Cut Vol.	0.0 CY	Fill Vol.	0.0 CY
Cut Adj. Vol.	0.0 CY	Fill Adj. Vol.	0.0 CY

**STATE OF ILLINOIS  
 DEPARTMENT OF TRANSPORTATION**

**CROSS SECTIONS - US 20  
 STAGE 1**

USER NAME = jMajcher	DESIGNED - A. GIBSON	REVISED -
PLOT SCALE = \$\$SCALE\$	DRAWN - A. FAULKNER	REVISED -
PLOT DATE = 11/24/2025	CHECKED - J. TARDY	REVISED -
	DATE -	REVISED -

SCALE: 1"=10' SHEET 17 OF 51 SHEETS STA. A 1346+50.00 TO STA. A 1346+50.00

F.A.P. RTE.	SECTION	COUNTY	TOTAL SHEETS	SHEET NO.
525	(15X)RC & 5RS	WINNEBAGO	564	438
CONTRACT NO. 64R72				
ILLINOIS FED. AID PROJECT				

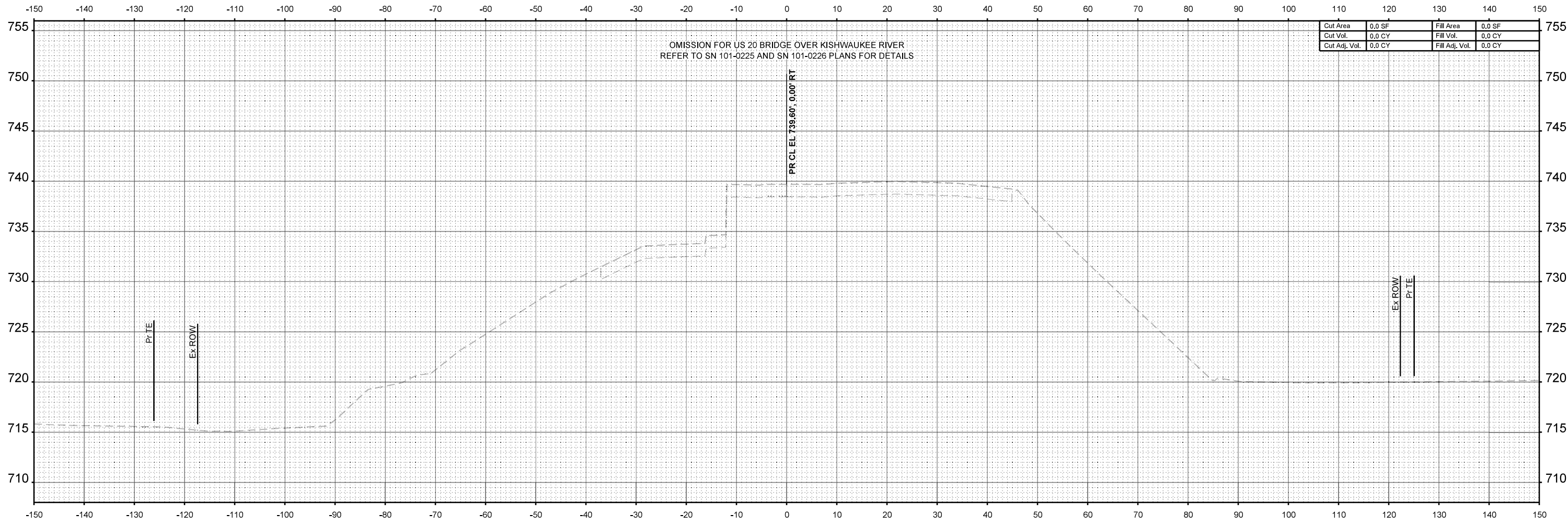


**STA 1346+50.00**

FINAL SURVEY	SURVEYED	BY	DATE
NOTE BOOK	PLOTTED		
NO.	TEMPLATE		
	AREAS		
	CHECKED		
	AREAS		
	CHECKED		

ORIGINAL SURVEY	SURVEYED	BY	DATE
NOTE BOOK	PLOTTED		
NO.	TEMPLATE		
	AREAS		
	CHECKED		
	AREAS		
	CHECKED		

MODEL: US 20 Stage 1 - A 1347+00.00 [Sheet]  
 FILE NAME: C:\pwworking\benesch\_projects\project6018462812264R72-Kish-11-Stage-1-XS.dgn



Cut Area	0.0 SF	Fill Area	0.0 SF
Cut Vol.	0.0 CY	Fill Vol.	0.0 CY
Cut Adj. Vol.	0.0 CY	Fill Adj. Vol.	0.0 CY

STA 1347+00.00



USER NAME = jMajcher	DESIGNED - A. GIBSON	REVISED -
	DRAWN - A. FAULKNER	REVISED -
PLOT SCALE = \$\$SCALE\$	CHECKED - J. TARDY	REVISED -
PLOT DATE = 11/24/2025	DATE -	REVISED -

STATE OF ILLINOIS  
 DEPARTMENT OF TRANSPORTATION

CROSS SECTIONS - US 20  
 STAGE 1

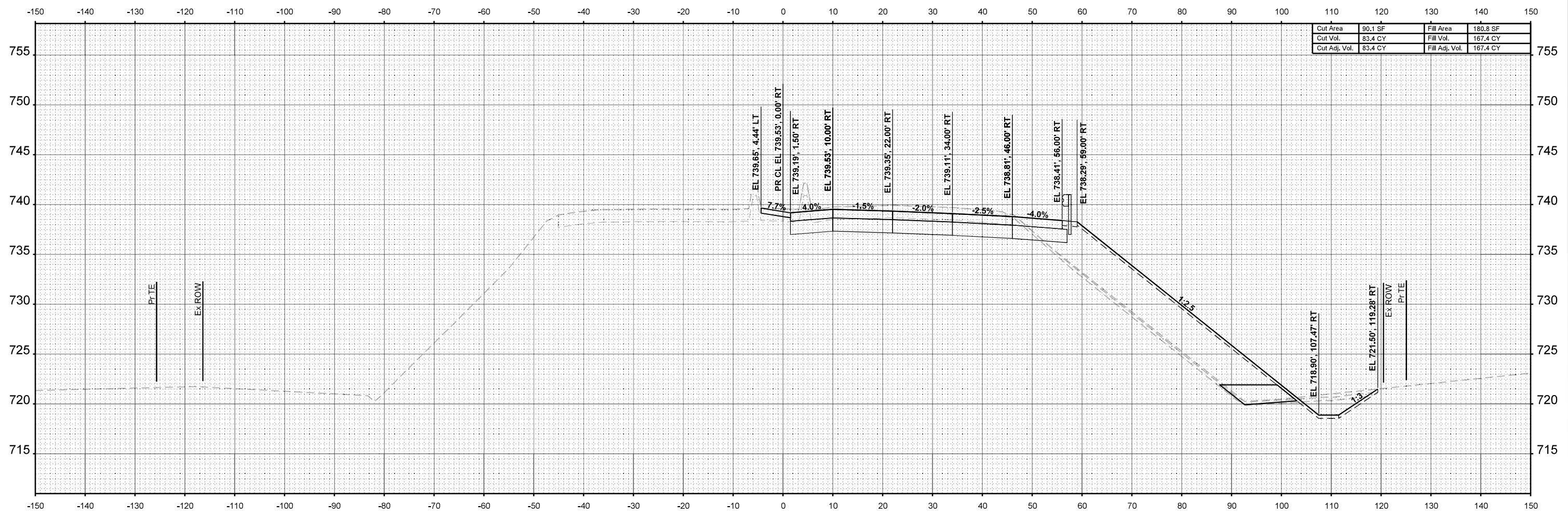
SCALE: 1"=10' SHEET 18 OF 51 SHEETS STA. A 1347+00.00 TO STA. A 1347+00.00

F.A.P RTE.	SECTION	COUNTY	TOTAL SHEETS	SHEET NO.
525	(15X)RC & 5RS	WINNEBAGO	564	439
				CONTRACT NO. 64R72
				ILLINOIS FED. AID PROJECT

FINAL SURVEY NO.	SURVEYED PLOTTED AREAS CHECKED	BY	DATE

ORIGINAL SURVEY NO.	SURVEYED PLOTTED AREAS CHECKED	BY	DATE

MODEL: US 2D Stage 1 - A 1347+50.00 [Sheet]  
 FILE NAME: C:\pwworking\benesch\projects\project\184628\2264R72-K\st1-Stage-1-XS.dgn



STA 1347+50.00



USER NAME = jMajcher  
 PLOT SCALE = \$\$SCALE\$  
 PLOT DATE = 11/24/2025

DESIGNED - A. GIBSON	REVISED -
DRAWN - A. FAULKNER	REVISED -
CHECKED - J. TARDY	REVISED -
DATE -	REVISED -

STATE OF ILLINOIS  
 DEPARTMENT OF TRANSPORTATION

CROSS SECTIONS - US 20  
 STAGE 1

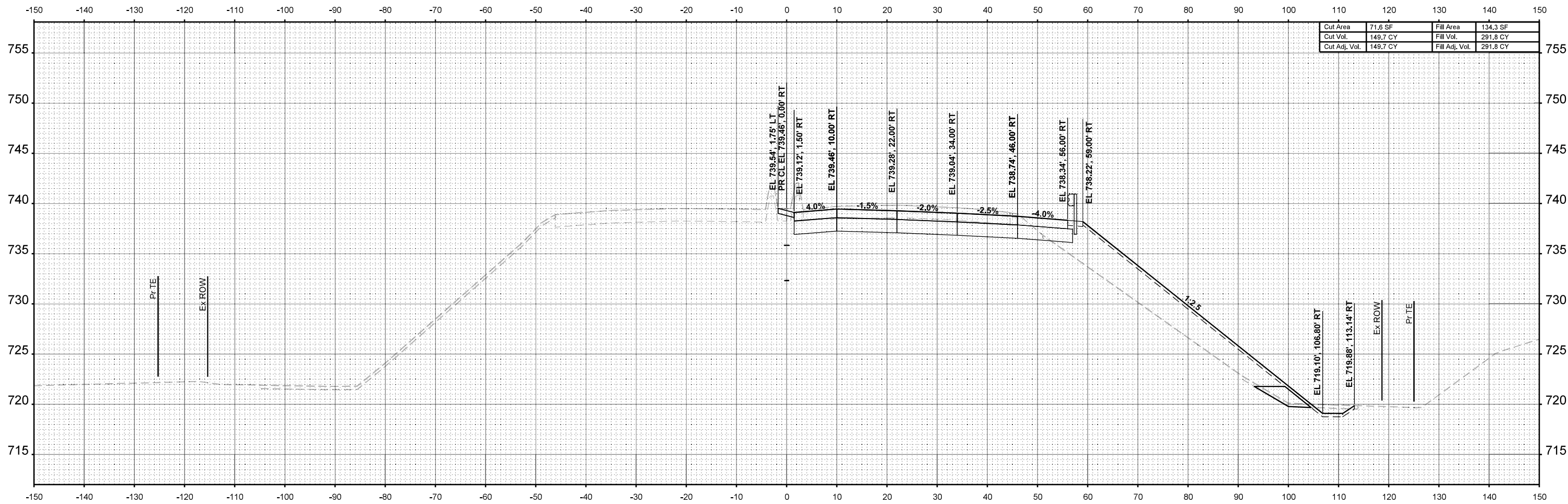
SCALE: 1"=10' SHEET 19 OF 51 SHEETS STA. A 1347+50.00 TO STA. A 1347+50.00

F.A.P. RTE.	SECTION	COUNTY	TOTAL SHEETS	SHEET NO.
525	(15X)RC & 5RS	WINNEBAGO	564	440
CONTRACT NO. 64R72				
ILLINOIS FED. AID PROJECT				

FINAL SURVEY NO.	SURVEYED PLOTTED AREAS CHECKED	BY	DATE

ORIGINAL SURVEY NO.	SURVEYED PLOTTED AREAS CHECKED	BY	DATE

MODEL: US 2D Stage 1 - A 1348+00.00 [Sheet]  
 FILE NAME: C:\pwwork\benesch\projects\project\1348\1348R72-K\1348-11r-Stage1-XS.dgn



Cut Area	71.6 SF	Fill Area	134.3 SF
Cut Vol.	149.7 CY	Fill Vol.	291.8 CY
Cut Adj. Vol.	149.7 CY	Fill Adj. Vol.	291.8 CY

STA 1348+00.00



USER NAME = jMajcher  
 PLOT SCALE = \$\$SCALE\$  
 PLOT DATE = 11/24/2025

DESIGNED - A. GIBSON  
 DRAWN - A. FAULKNER  
 CHECKED - J. TARDY  
 DATE -

STATE OF ILLINOIS  
 DEPARTMENT OF TRANSPORTATION

CROSS SECTIONS - US 20  
 STAGE 1

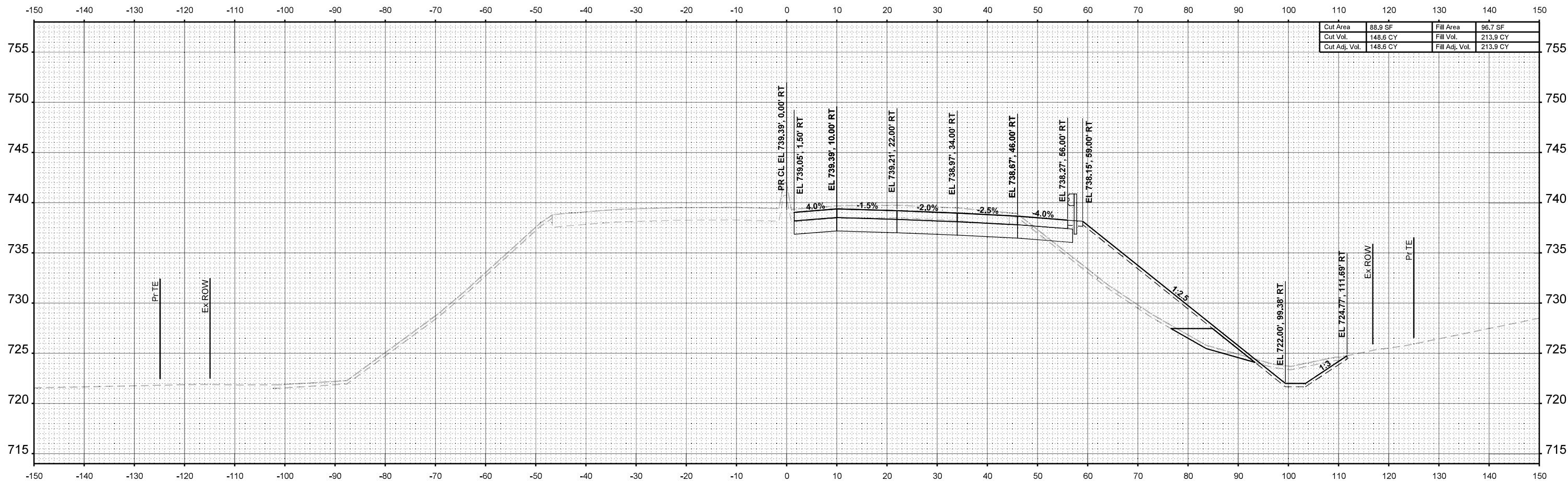
SCALE: 1"=10' SHEET 20 OF 51 SHEETS STA. A 1348+00.00 TO STA. A 1348+00.00

F.A.P. RTE.	SECTION	COUNTY	TOTAL SHEETS	SHEET NO.
525	(15X)RC & 5RS	WINNEBAGO	564	441
CONTRACT NO. 64R72				
ILLINOIS FED. AID PROJECT				

FINAL SURVEY NO.	SURVEYED PLOTTED AREAS CHECKED	BY	DATE

ORIGINAL SURVEY NO.	SURVEYED PLOTTED AREAS CHECKED	BY	DATE

MODEL: US 20 Stage 1 - A 1348+50.00 [Sheet]  
 FILE NAME: C:\pwwork\benesch\projects\project\1348\1348+50\Stage1-XS.dgn



Cut Area	88.9 SF	Fill Area	96.7 SF
Cut Vol.	148.6 CY	Fill Vol.	213.9 CY
Cut Adj. Vol.	148.6 CY	Fill Adj. Vol.	213.9 CY

STA 1348+50.00



USER NAME = jMajcher  
 PLOT SCALE = \$\$SCALE\$  
 PLOT DATE = 11/24/2025

DESIGNED - A. GIBSON  
 DRAWN - A. FAULKNER  
 CHECKED - J. TARDY  
 DATE -

REVISED -  
 REVISED -  
 REVISED -  
 REVISED -

STATE OF ILLINOIS  
 DEPARTMENT OF TRANSPORTATION

CROSS SECTIONS - US 20  
 STAGE 1

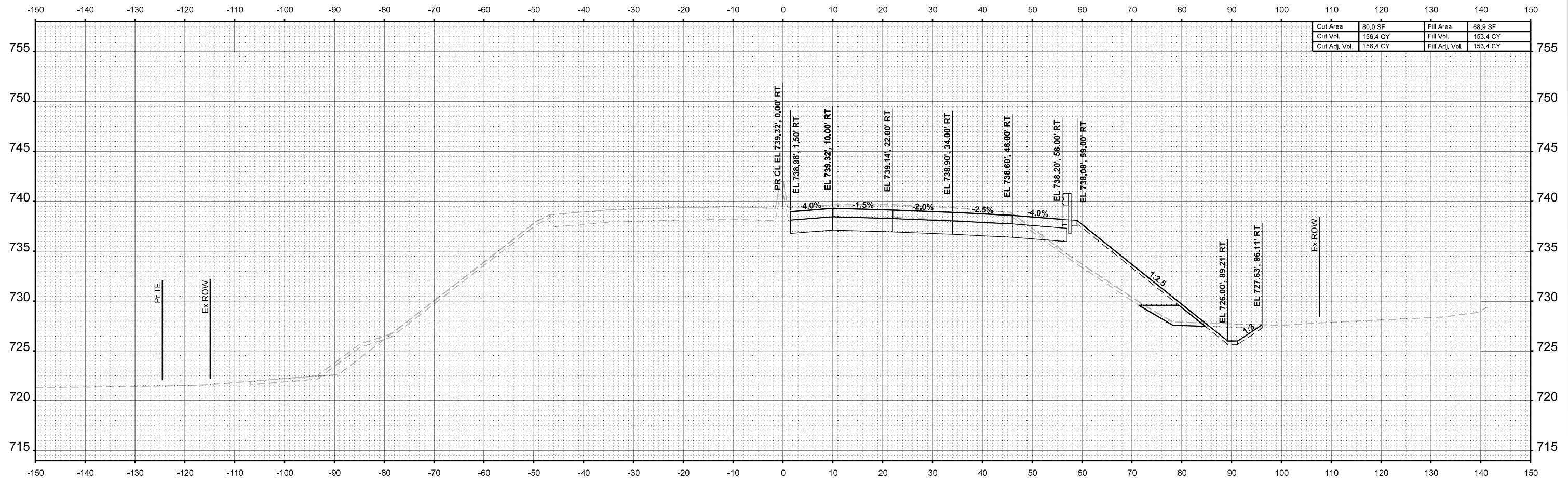
SCALE: 1"=10' SHEET 21 OF 51 SHEETS STA. A 1348+50.00 TO STA. A 1348+50.00

F.A.P. RTE.	SECTION	COUNTY	TOTAL SHEETS	SHEET NO.
525	(15X)RC & 5RS	WINNEBAGO	564	442
CONTRACT NO. 64R72				
ILLINOIS FED. AID PROJECT				

FINAL SURVEY NO.	SURVEYED PLOTTED AREAS CHECKED	BY	DATE

ORIGINAL SURVEY NO.	SURVEYED PLOTTED AREAS CHECKED	BY	DATE

MODEL: US 20 Stage 1 - A 1349+00.00 [Sheet]  
 FILE NAME: C:\pwwork\benesch\projects\project\18462812264R72-Kish-S11-Stage-1-XS.dgn



Cut Area	80.0 SF	Fill Area	68.9 SF
Cut Vol.	156.4 CY	Fill Vol.	153.4 CY
Cut Adj. Vol.	156.4 CY	Fill Adj. Vol.	153.4 CY

STA 1349+00.00



USER NAME = jMajcher  
 PLOT SCALE = \$\$SCALE\$  
 PLOT DATE = 11/24/2025

DESIGNED - A. GIBSON	REVISED -
DRAWN - A. FAULKNER	REVISED -
CHECKED - J. TARDY	REVISED -
DATE -	REVISED -

STATE OF ILLINOIS  
 DEPARTMENT OF TRANSPORTATION

CROSS SECTIONS - US 20  
 STAGE 1

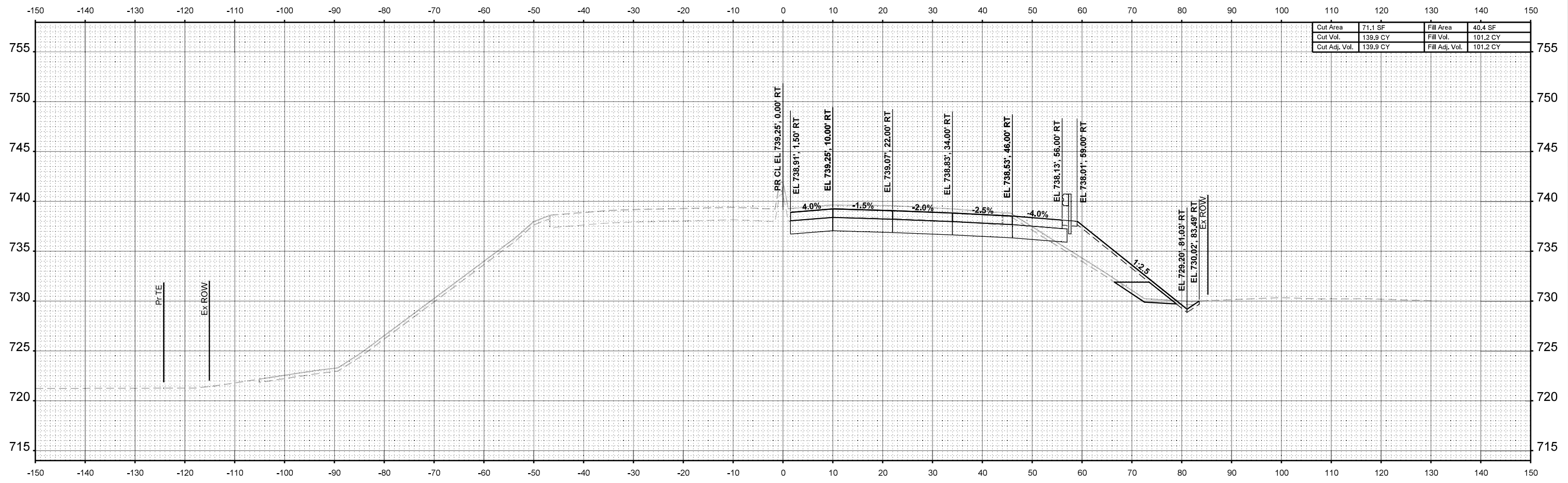
SCALE: 1"=10' SHEET 22 OF 51 SHEETS STA. A 1349+00.00 TO STA. A 1349+00.00

F.A.P. RTE.	SECTION	COUNTY	TOTAL SHEETS	SHEET NO.
525	(15X)RC & 5RS	WINNEBAGO	564	443
CONTRACT NO. 64R72				
ILLINOIS FED. AID PROJECT				

FINAL SURVEY NO.	SURVEYED PLOTTED AREAS CHECKED	BY	DATE

ORIGINAL SURVEY NO.	SURVEYED PLOTTED AREAS CHECKED	BY	DATE

MODEL: I:\US 20 Stage 1 - A 1349+50.00 [Sheet]  
 FILE NAME: C:\pwwork\benesch\projects\project\1349+50\1349+50-Stage-1-XS.dgn



STA 1349+50.00



USER NAME = jMajcher  
 PLOT SCALE = \$\$SCALE\$  
 PLOT DATE = 11/24/2025

DESIGNED - A. GIBSON  
 DRAWN - A. FAULKNER  
 CHECKED - J. TARDY  
 DATE -

REVISED -  
 REVISED -  
 REVISED -  
 REVISED -

STATE OF ILLINOIS  
 DEPARTMENT OF TRANSPORTATION

CROSS SECTIONS - US 20  
 STAGE 1

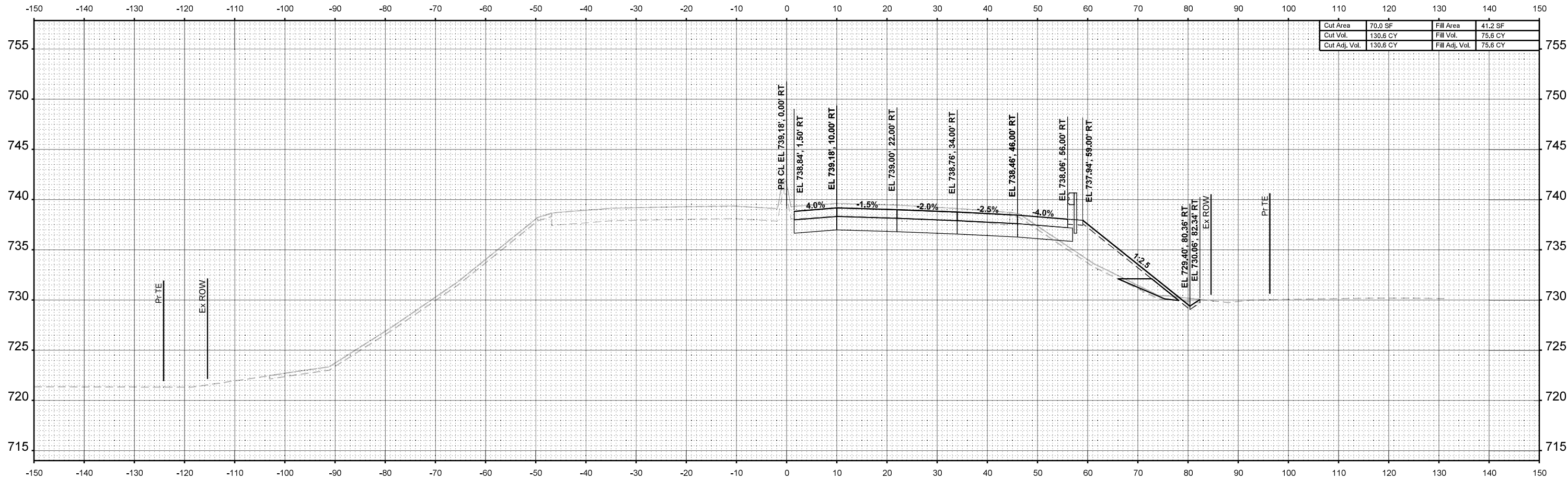
SCALE: 1"=10' SHEET 23 OF 51 SHEETS STA. A 1349+50.00 TO STA. A 1349+50.00

F.A.P. RTE.	SECTION	COUNTY	TOTAL SHEETS	SHEET NO.
525	(15X)RC & 5RS	WINNEBAGO	564	444
CONTRACT NO. 64R72				
ILLINOIS FED. AID PROJECT				

FINAL SURVEY NO.	SURVEYED PLOTTED AREAS CHECKED	BY	DATE

ORIGINAL SURVEY NO.	SURVEYED PLOTTED AREAS CHECKED	BY	DATE

MODEL: US 20 Stage 1 - A 1350+00.00 [Sheet]  
 FILE NAME: c:\pwwork\benesch\projects\project\184628\2264R72-K\sh1-Stage-1-XS.dgn



Cut Area	70.0 SF	Fill Area	41.2 SF
Cut Vol.	130.6 CY	Fill Vol.	75.6 CY
Cut Adj. Vol.	130.6 CY	Fill Adj. Vol.	75.6 CY

STA 1350+00.00



USER NAME = jMajcher  
 PLOT SCALE = \$\$SCALE\$  
 PLOT DATE = 11/24/2025

DESIGNED - A. GIBSON  
 DRAWN - A. FAULKNER  
 CHECKED - J. TARDY  
 DATE -

REVISED -  
 REVISED -  
 REVISED -  
 REVISED -

STATE OF ILLINOIS  
 DEPARTMENT OF TRANSPORTATION

CROSS SECTIONS - US 20  
 STAGE 1

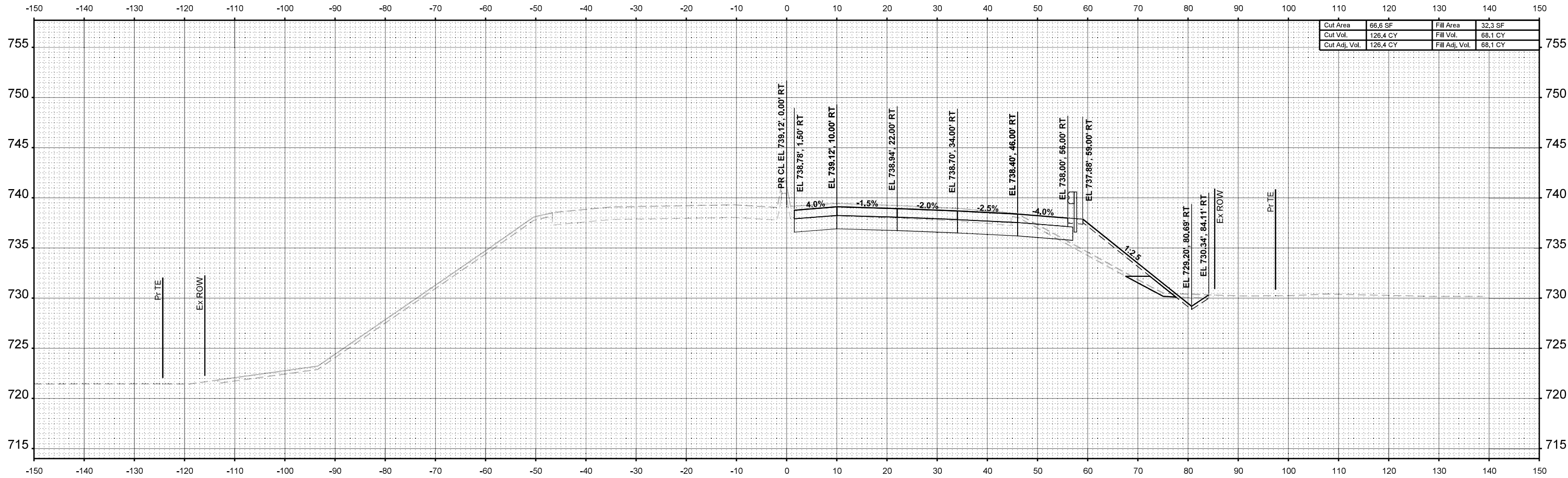
SCALE: 1"=10' SHEET 24 OF 51 SHEETS STA. A 1350+00.00 TO STA. A 1350+00.00

F.A.P. RTE.	SECTION	COUNTY	TOTAL SHEETS	SHEET NO.
525	(15X)RC & 5RS	WINNEBAGO	564	445
CONTRACT NO. 64R72				
ILLINOIS FED. AID PROJECT				

FINAL SURVEY NO.	SURVEYED PLOTTED AREAS CHECKED	BY	DATE

ORIGINAL SURVEY NO.	SURVEYED PLOTTED AREAS CHECKED	BY	DATE

MODEL: US 20 Stage 1 - A 1350+50.00 [Sheet]  
 FILE NAME: C:\pwworking\benesch\_projects\project\18462812264R72-K\sh1-Stage-1-XS.dgn



Cut Area	66.6 SF	Fill Area	32.3 SF
Cut Vol.	126.4 CY	Fill Vol.	68.1 CY
Cut Adj. Vol.	126.4 CY	Fill Adj. Vol.	68.1 CY

STA 1350+50.00



USER NAME = jMajcher  
 PLOT SCALE = \$\$SCALE\$  
 PLOT DATE = 11/24/2025

DESIGNED - A. GIBSON  
 DRAWN - A. FAULKNER  
 CHECKED - J. TARDY  
 DATE -

REVISED -  
 REVISED -  
 REVISED -  
 REVISED -

STATE OF ILLINOIS  
 DEPARTMENT OF TRANSPORTATION

CROSS SECTIONS - US 20  
 STAGE 1

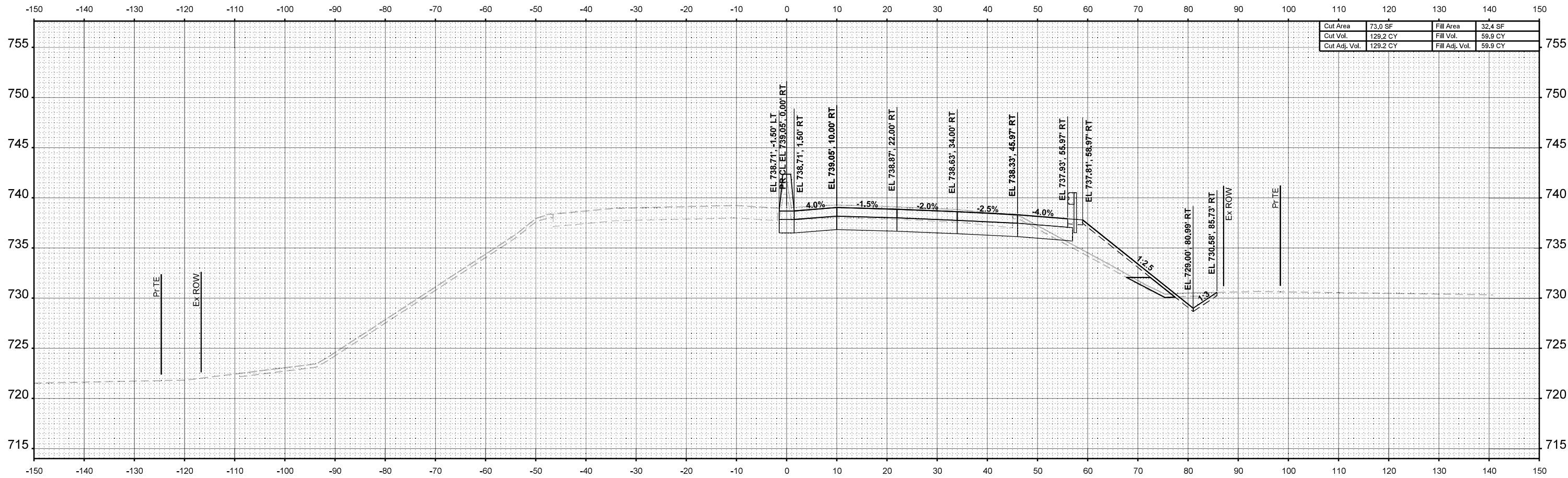
SCALE: 1"=10' SHEET 25 OF 51 SHEETS STA. A 1350+50.00 TO STA. A 1350+50.00

F.A.P RTE.	SECTION	COUNTY	TOTAL SHEETS	SHEET NO.
525	(15X)RC & 5RS	WINNEBAGO	564	446
CONTRACT NO. 64R72				
ILLINOIS FED. AID PROJECT				

FINAL SURVEY NO.	SURVEYED PLOTTED AREAS CHECKED	BY	DATE

ORIGINAL SURVEY NO.	SURVEYED PLOTTED AREAS CHECKED	BY	DATE

MODEL: US 20 Stage 1 - A 1351+00.00 [Sheet]  
 FILE NAME: C:\pwwork\benesch\projects\project\184628\2264R72-K\sh1-Stage-1-XS.dgn



Cut Area	73.0 SF	Fill Area	32.4 SF
Cut Vol.	129.2 CY	Fill Vol.	59.9 CY
Cut Adj. Vol.	129.2 CY	Fill Adj. Vol.	59.9 CY

STA 1351+00.00



USER NAME = jMajcher  
 PLOT SCALE = \$\$SCALE\$  
 PLOT DATE = 11/24/2025

DESIGNED - A. GIBSON  
 DRAWN - A. FAULKNER  
 CHECKED - J. TARDY  
 DATE -

REVISED -  
 REVISED -  
 REVISED -  
 REVISED -

STATE OF ILLINOIS  
 DEPARTMENT OF TRANSPORTATION

CROSS SECTIONS - US 20  
 STAGE 1

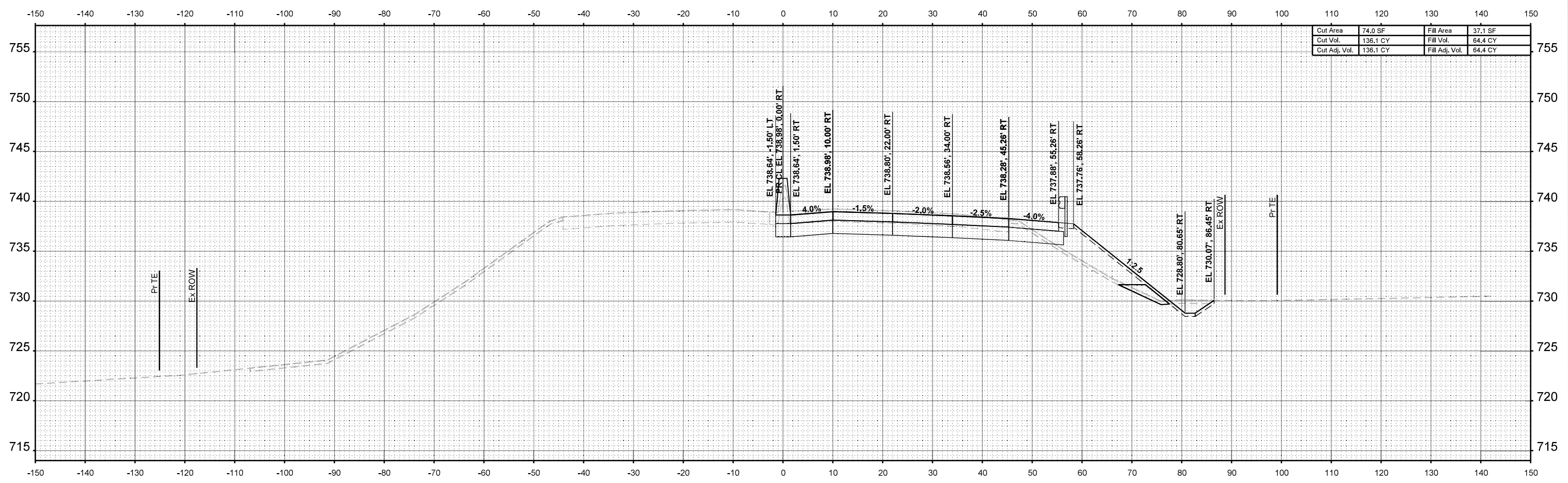
SCALE: 1"=10' SHEET 26 OF 51 SHEETS STA. A 1351+00.00 TO STA. A 1351+00.00

F.A.P RTE.	SECTION	COUNTY	TOTAL SHEETS	SHEET NO.
525	(15X)RC & 5RS	WINNEBAGO	564	447
CONTRACT NO. 64R72				
ILLINOIS FED. AID PROJECT				

FINAL SURVEY NO.	SURVEYED PLOTTED AREAS CHECKED	BY	DATE

ORIGINAL SURVEY NO.	SURVEYED PLOTTED AREAS CHECKED	BY	DATE

MODEL: US 20 Stage 1 - A 1351+50.00 [Sheet]  
 FILE NAME: C:\pwworking\benesch\projects\project\13462812\264R72-K\Sheet-1-XS.dgn



Cut Area	74.0 SF	Fill Area	37.1 SF
Cut Vol.	136.1 CY	Fill Vol.	64.4 CY
Cut Adj. Vol.	136.1 CY	Fill Adj. Vol.	64.4 CY

STA 1351+50.00



USER NAME = jMajcher  
 PLOT SCALE = \$\$SCALE\$  
 PLOT DATE = 11/24/2025

DESIGNED -	A. GIBSON	REVISED -	
DRAWN -	A. FAULKNER	REVISED -	
CHECKED -	J. TARDY	REVISED -	
DATE -		REVISED -	

STATE OF ILLINOIS  
 DEPARTMENT OF TRANSPORTATION

CROSS SECTIONS - US 20  
 STAGE 1

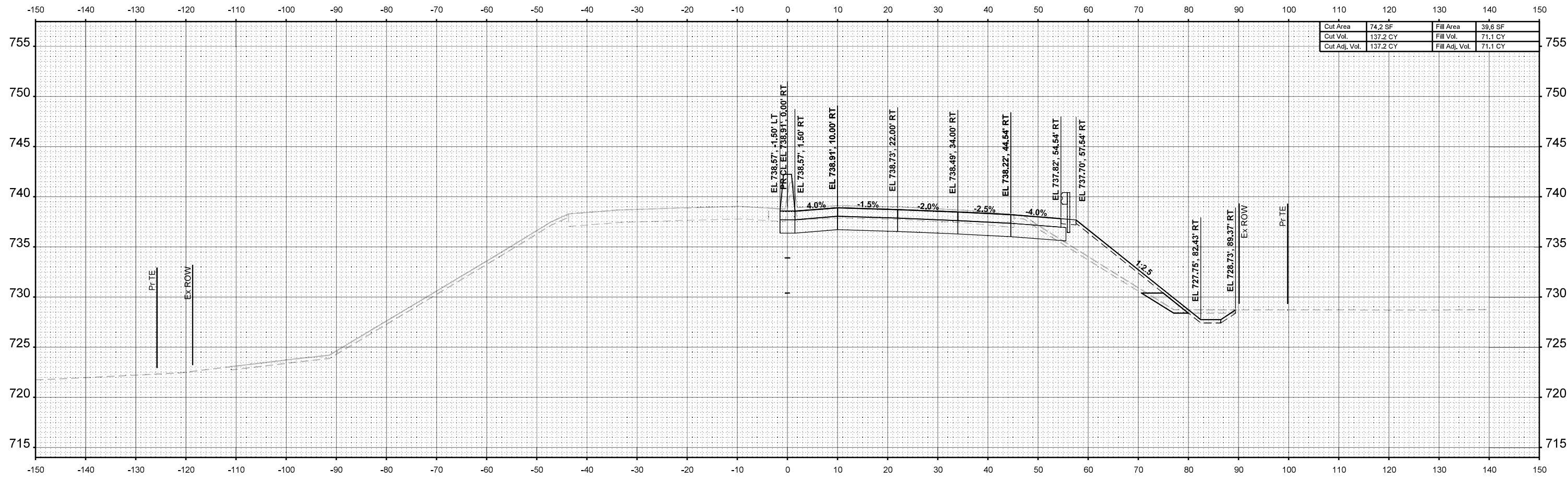
SCALE: 1"=10' SHEET 27 OF 51 SHEETS STA. A 1351+50.00 TO STA. A 1351+50.00

F.A.P RTE.	SECTION	COUNTY	TOTAL SHEETS	SHEET NO.
525	(15X)RC & 5RS	WINNEBAGO	564	448
CONTRACT NO. 64R72				
ILLINOIS FED. AID PROJECT				

FINAL SURVEY NO.	SURVEYED PLOTTED AREAS CHECKED	BY	DATE

ORIGINAL SURVEY NO.	SURVEYED PLOTTED AREAS CHECKED	BY	DATE

MODEL: I:\US 20 Stage 1 - A 1352+00.00 (Sheet)  
 FILE NAME: C:\pwworking\benesch\projects\project\18462812264R72-K\Sheet-Stage-1-XS.dgn



Cut Area	74.2 SF	Fill Area	39.6 SF
Cut Vol.	137.2 CY	Fill Vol.	71.1 CY
Cut Adj. Vol.	137.2 CY	Fill Adj. Vol.	71.1 CY

STA 1352+00.00



USER NAME = jMajcher  
 PLOT SCALE = \$\$SCALE\$  
 PLOT DATE = 11/24/2025

DESIGNED - A. GIBSON  
 DRAWN - A. FAULKNER  
 CHECKED - J. TARDY  
 DATE -

REVISED -  
 REVISED -  
 REVISED -  
 REVISED -

STATE OF ILLINOIS  
 DEPARTMENT OF TRANSPORTATION

CROSS SECTIONS - US 20  
 STAGE 1

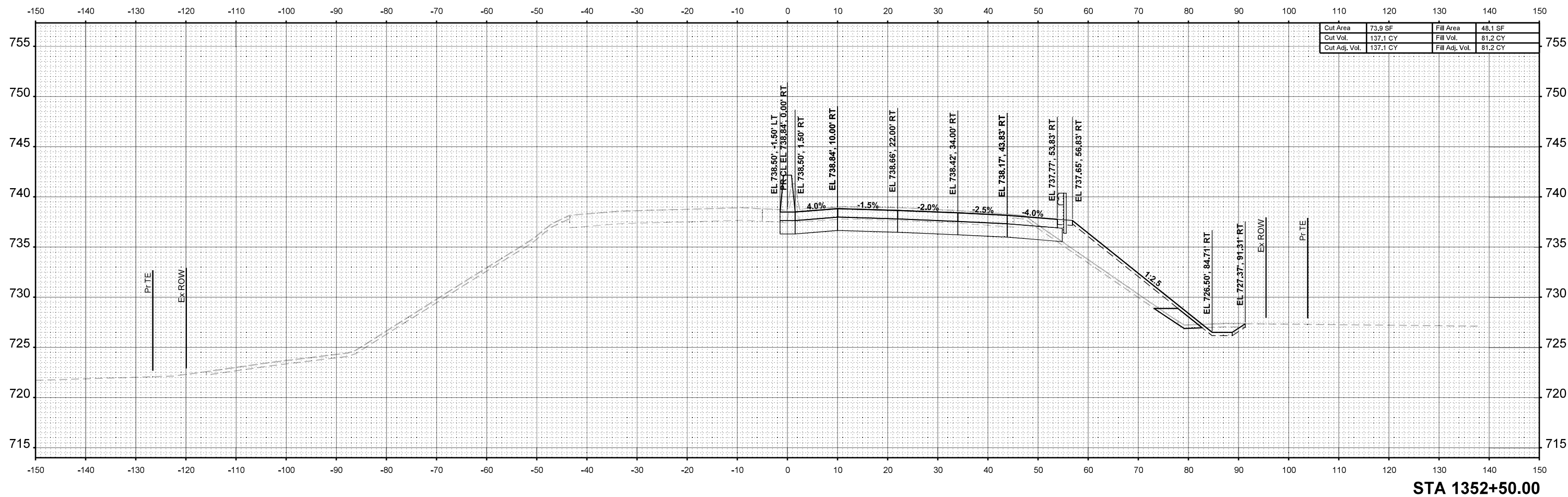
SCALE: 1"=10' SHEET 28 OF 51 SHEETS STA. A 1352+00.00 TO STA. A 1352+00.00

F.A.P RTE.	SECTION	COUNTY	TOTAL SHEETS	SHEET NO.
525	(15X)RC & 5RS	WINNEBAGO	564	449
CONTRACT NO. 64R72				
ILLINOIS FED. AID PROJECT				

FINAL SURVEY NO.	SURVEYED PLOTTED AREAS CHECKED	BY	DATE

ORIGINAL SURVEY NO.	SURVEYED PLOTTED AREAS CHECKED	BY	DATE

MODEL: US 20 Stage 1 - A 1352+50.00 [Sheet]  
 FILE NAME: C:\pwworking\benesch\_projects\project\18462812264R72-K\sh1-Stage-1-XS.dgn



Cut Area	73.9 SF	Fill Area	48.1 SF
Cut Vol.	137.1 CY	Fill Vol.	81.2 CY
Cut Adj. Vol.	137.1 CY	Fill Adj. Vol.	81.2 CY

STA 1352+50.00



USER NAME = jMajcher  
 PLOT SCALE = \$\$SCALE\$  
 PLOT DATE = 11/24/2025

DESIGNED - A. GIBSON  
 DRAWN - A. FAULKNER  
 CHECKED - J. TARDY  
 DATE -

REVISED -  
 REVISED -  
 REVISED -  
 REVISED -

STATE OF ILLINOIS  
 DEPARTMENT OF TRANSPORTATION

CROSS SECTIONS - US 20  
 STAGE 1

SCALE: 1"=10' SHEET 29 OF 51 SHEETS STA. A 1352+50.00 TO STA. A 1352+50.00

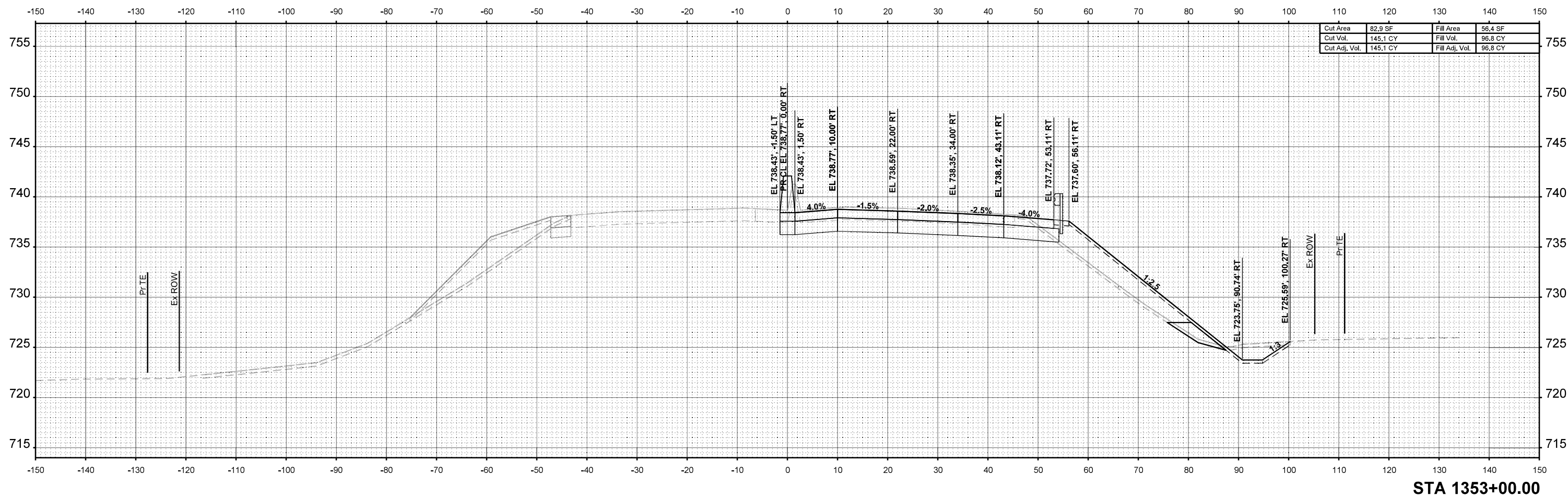
F.A.P. RTE.	SECTION	COUNTY	TOTAL SHEETS	SHEET NO.
525	(15X)RC & 5RS	WINNEBAGO	564	450
CONTRACT NO. 64R72				

ILLINOIS FED. AID PROJECT

FINAL SURVEY	SURVEYED	BY	DATE
NOTE BOOK	PLOTTED		
NO.	TEMPLATE		
	AREAS		
	CHECKED		
	AREAS		
	CHECKED		

ORIGINAL SURVEY	SURVEYED	BY	DATE
NOTE BOOK	PLOTTED		
NO.	TEMPLATE		
	AREAS		
	CHECKED		

MODEL: US 20 Stage 1 - A 1353+00.00 [Sheet]  
 FILE NAME: C:\pwwork\benesch\projects\project\18462812264R72-K\Sheet-Stage1-XS.dgn



Cut Area	82.9 SF	Fill Area	56.4 SF
Cut Vol.	145.1 CY	Fill Vol.	96.8 CY
Cut Adj. Vol.	145.1 CY	Fill Adj. Vol.	96.8 CY

STA 1353+00.00



USER NAME = jMajcher  
 PLOT SCALE = \$\$SCALE\$  
 PLOT DATE = 11/24/2025

DESIGNED - A. GIBSON  
 DRAWN - A. FAULKNER  
 CHECKED - J. TARDY  
 DATE -

STATE OF ILLINOIS  
 DEPARTMENT OF TRANSPORTATION

CROSS SECTIONS - US 20  
 STAGE 1

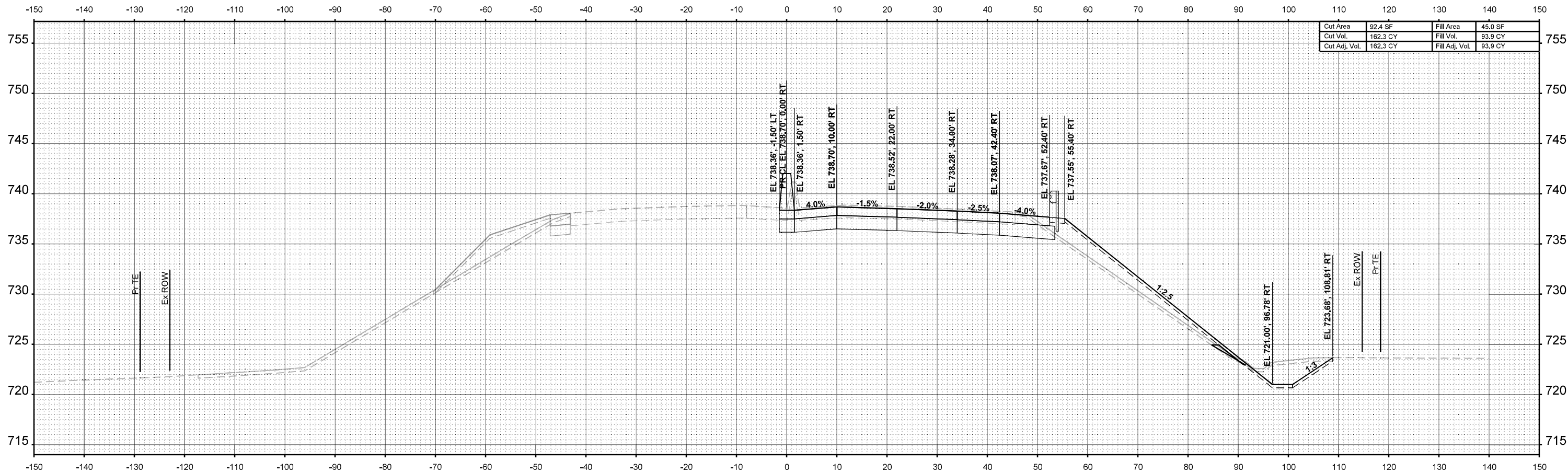
SCALE: 1"=10' SHEET 30 OF 51 SHEETS STA. A 1353+00.00 TO STA. A 1353+00.00

F.A.P RTE.	SECTION	COUNTY	TOTAL SHEETS	SHEET NO.
525	(15X)RC & 5RS	WINNEBAGO	564	451
CONTRACT NO. 64R72				
ILLINOIS FED. AID PROJECT				

FINAL SURVEY NO.	SURVEYED PLOTTED AREAS CHECKED	BY	DATE

ORIGINAL SURVEY NO.	SURVEYED PLOTTED AREAS CHECKED	BY	DATE

MODEL: US 20 Stage 1 - A 1353+50.00 [Sheet]  
 FILE NAME: C:\pwworking\benesch\projects\project18462812264R72-K\Sheet-Stage-1-XS.dgn



STA 1353+50.00



USER NAME = jMajcher  
 PLOT SCALE = \$\$SCALE\$  
 PLOT DATE = 11/24/2025

DESIGNED - A. GIBSON  
 DRAWN - A. FAULKNER  
 CHECKED - J. TARDY  
 DATE -

REVISED -  
 REVISED -  
 REVISED -  
 REVISED -

STATE OF ILLINOIS  
 DEPARTMENT OF TRANSPORTATION

CROSS SECTIONS - US 20  
 STAGE 1


SCALE: 1"=10' SHEET 31 OF 51 SHEETS STA. A 1353+50.00 TO STA. A 1353+50.00

F.A.P. RTE.	SECTION	COUNTY	TOTAL SHEETS	SHEET NO.
525	(15X)RC & 5RS	WINNEBAGO	564	452
CONTRACT NO. 64R72				
ILLINOIS FED. AID PROJECT				

FINAL SURVEY NO.	SURVEYED PLOTTED AREAS CHECKED	BY	DATE

ORIGINAL SURVEY NO.	SURVEYED PLOTTED AREAS CHECKED	BY	DATE

MODEL: US 20 Stage 1 - A 1354+00.00 [Sheet]  
 FILE NAME: C:\pwworking\benesch\project\project18462812264R72-K\sh1-11-Stage1-XS.dgn



Cut Area	91.5 SF	Fill Area	100.9 SF
Cut Vol.	170.3 CY	Fill Vol.	135.1 CY
Cut Adj. Vol.	170.3 CY	Fill Adj. Vol.	135.1 CY

STA 1354+00.00



USER NAME = jMajcher  
 PLOT SCALE = \$\$SCALE\$  
 PLOT DATE = 11/24/2025

DESIGNED -	A. GIBSON	REVISED -	
DRAWN -	A. FAULKNER	REVISED -	
CHECKED -	J. TARDY	REVISED -	
DATE -		REVISED -	

STATE OF ILLINOIS  
 DEPARTMENT OF TRANSPORTATION

CROSS SECTIONS - US 20  
 STAGE 1

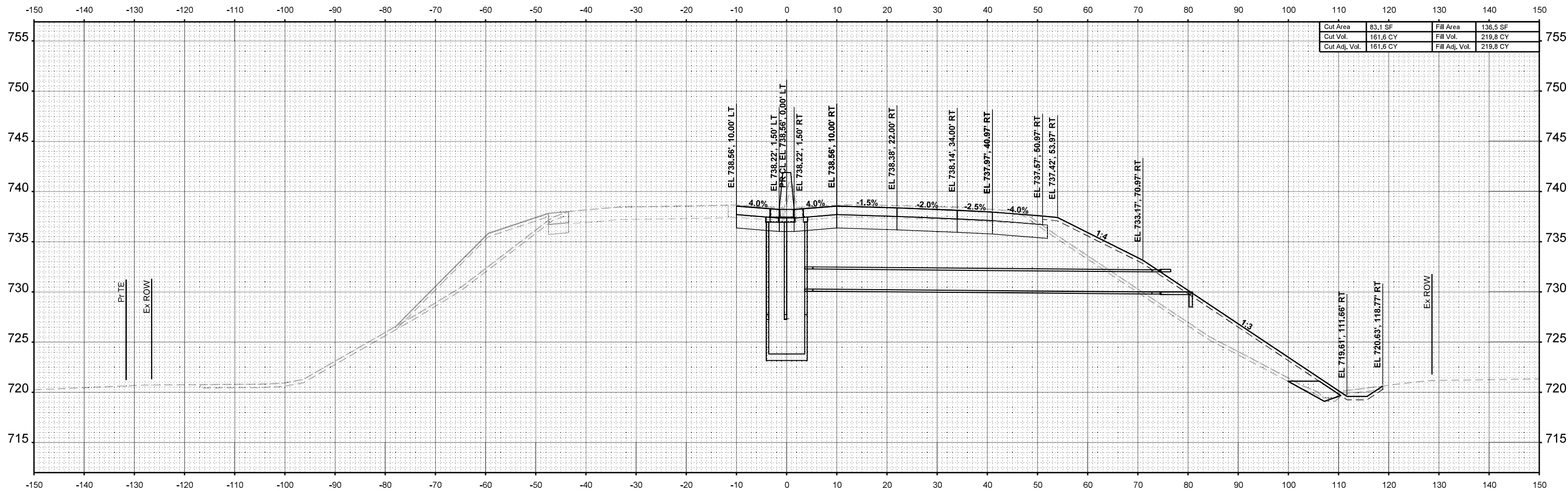
SCALE: 1"=10' SHEET 32 OF 51 SHEETS STA. A 1354+00.00 TO STA. A 1354+00.00

F.A.P. RTE.	SECTION	COUNTY	TOTAL SHEETS	SHEET NO.
525	(15X)RC & 5RS	WINNEBAGO	564	453
CONTRACT NO. 64R72				
ILLINOIS FED. AID PROJECT				

FINAL SURVEY NO.	SURVEYED PLOTTED TEMPLATE AREAS CHECKED	BY	DATE

ORIGINAL SURVEY NO.	SURVEYED PLOTTED TEMPLATE AREAS CHECKED	BY	DATE

MODEL: US 20 Stage 1 - A 1354+50.00 [Sheet]  
 FILE NAME: C:\pwworking\benesch\projects\project184628\2264R72-K\Sheet-Stage1-XS.dgn



Cut Area	83.1 SF	Fill Area	136.5 SF
Cut Vol.	161.6 CY	Fill Vol.	219.8 CY
Cut Adj. Vol.	161.6 CY	Fill Adj. Vol.	219.8 CY

STA 1354+50.00



USER NAME = jMajcher  
 PLOT SCALE = \$\$SCALE\$  
 PLOT DATE = 11/24/2025

DESIGNED - A. GIBSON  
 DRAWN - A. FAULKNER  
 CHECKED - J. TARDY  
 DATE -

REVISED -  
 REVISED -  
 REVISED -  
 REVISED -

STATE OF ILLINOIS  
 DEPARTMENT OF TRANSPORTATION

CROSS SECTIONS - US 20  
 STAGE 1

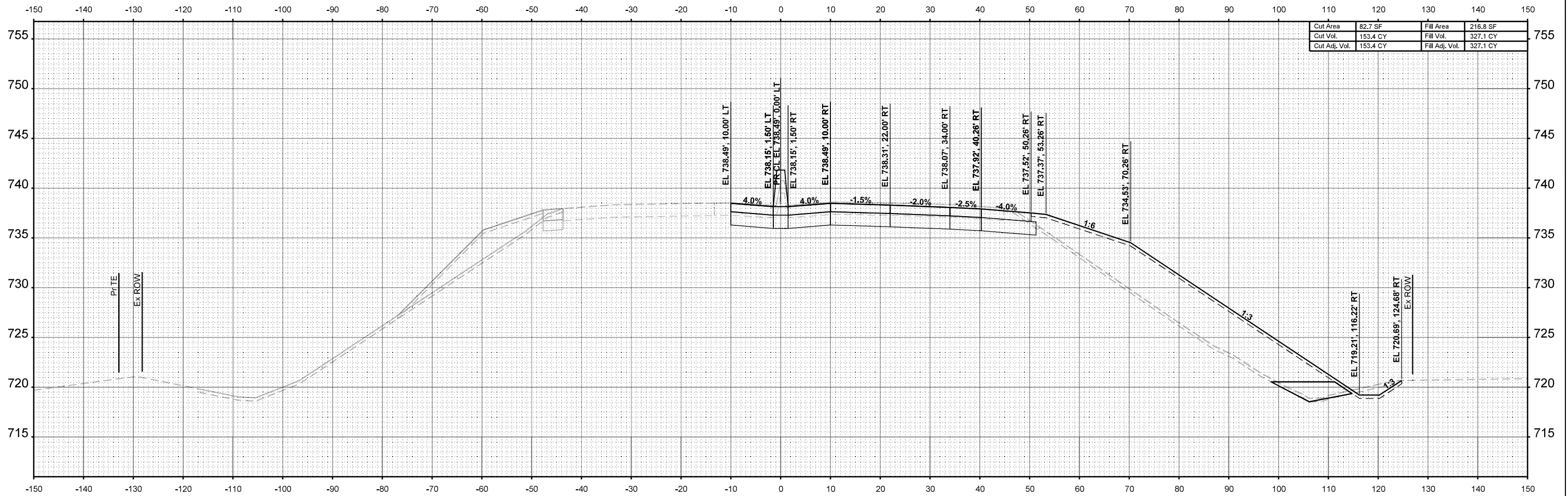
SCALE: 1"=10' SHEET 33 OF 51 SHEETS STA. A 1354+50.00 TO STA. A 1354+50.00

F.A.P. RTE.	SECTION	COUNTY	TOTAL SHEETS	SHEET NO.
525	(15X)RC & 5RS	WINNEBAGO	564	454
CONTRACT NO. 64R72				
ILLINOIS FED. AID PROJECT				

FINAL SURVEY NO.	SURVEYED PLOTTED AREAS CHECKED	BY	DATE

ORIGINAL SURVEY NO.	SURVEYED PLOTTED AREAS CHECKED	BY	DATE

MODEL: I:\US 20 Stage 1 - A 1355+00.00 (Sheet)  
 FILE NAME: C:\pwworking\benesch\projects\64R72-K\Sheet-1\Stage-1-XS.dgn



STA 1355+00.00



USER NAME = jMajcher  
 PLOT SCALE = \$SCALE\$  
 PLOT DATE = 11/24/2025

DESIGNED - A. GIBSON  
 DRAWN - A. FAULKNER  
 CHECKED - J. TARDY  
 DATE -

REVISED -  
 REVISED -  
 REVISED -  
 REVISED -

STATE OF ILLINOIS  
 DEPARTMENT OF TRANSPORTATION

CROSS SECTIONS - US 20  
 STAGE 1

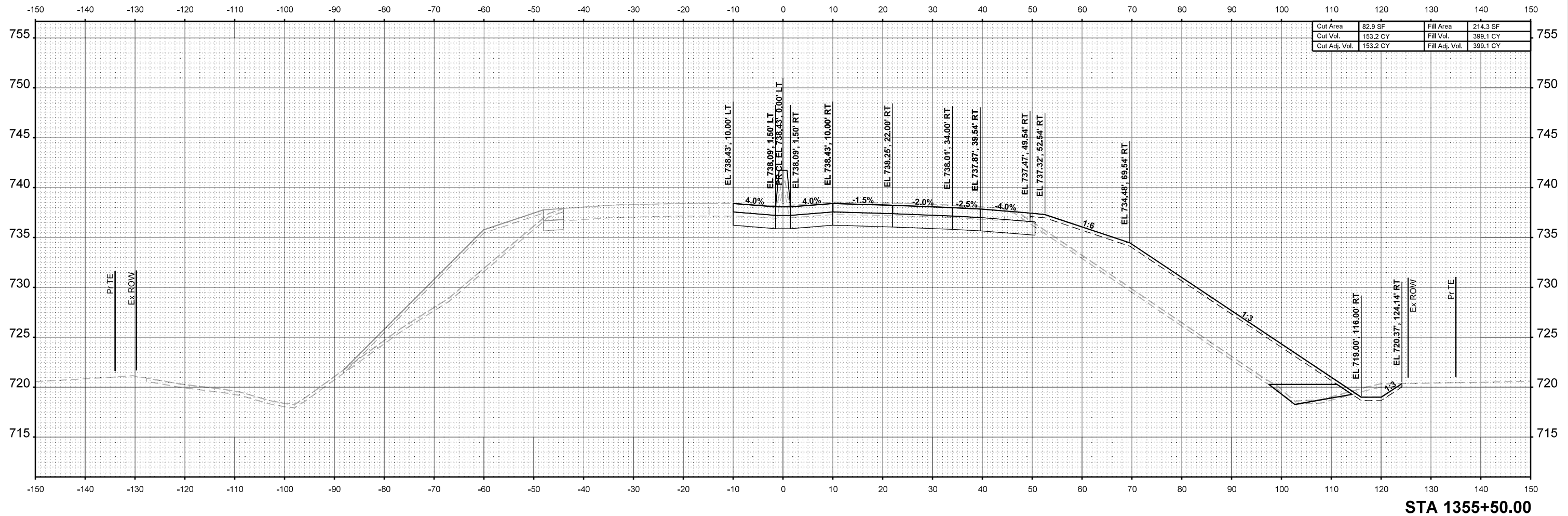
SCALE: 1"=10' SHEET 34 OF 51 SHEETS STA. A 1355+00.00 TO STA. A 1355+00.00

F.A.P. RTE.	SECTION	COUNTY	TOTAL SHEETS	SHEET NO.
525	(15X)RC & 5RS	WINNEBAGO	564	455
CONTRACT NO. 64R72				
ILLINOIS FED. AID PROJECT				

FINAL SURVEY NO.	SURVEYED PLOTTED AREAS CHECKED	BY	DATE

ORIGINAL SURVEY NO.	SURVEYED PLOTTED AREAS CHECKED	BY	DATE

MODEL: US 20 Stage 1 - A 1355+50.00 [Sheet]  
 FILE NAME: C:\pwworking\benesch\projects\project60184628\2264R72-K\Sheet-1-XS.dgn



Cut Area	82.9 SF	Fill Area	214.3 SF
Cut Vol.	153.2 CY	Fill Vol.	399.1 CY
Cut Adj. Vol.	153.2 CY	Fill Adj. Vol.	399.1 CY

STA 1355+50.00



USER NAME = jMajcher  
 PLOT SCALE = \$SCALE\$  
 PLOT DATE = 11/24/2025

DESIGNED - A. GIBSON  
 DRAWN - A. FAULKNER  
 CHECKED - J. TARDY  
 DATE -

REVISED -  
 REVISED -  
 REVISED -  
 REVISED -

STATE OF ILLINOIS  
 DEPARTMENT OF TRANSPORTATION

CROSS SECTIONS - US 20  
 STAGE 1

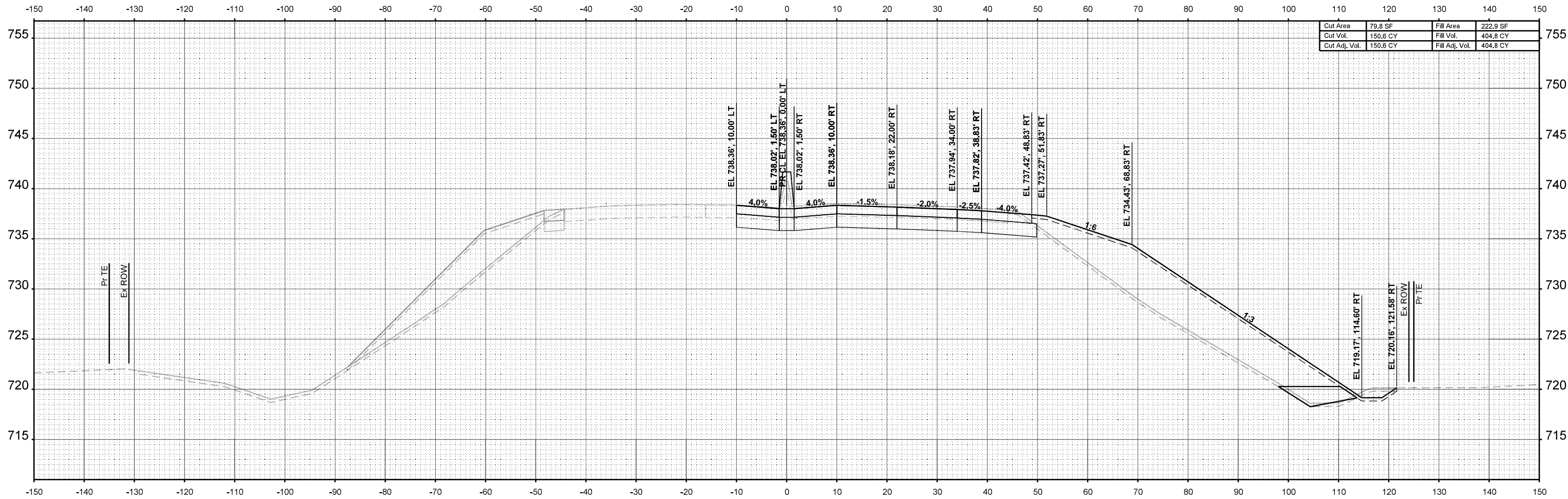
SCALE: 1"=10' SHEET 35 OF 51 SHEETS STA. A 1355+50.00 TO STA. A 1355+50.00

F.A.P RTE.	SECTION	COUNTY	TOTAL SHEETS	SHEET NO.
525	(15X)RC & 5RS	WINNEBAGO	564	456
CONTRACT NO. 64R72				
ILLINOIS FED. AID PROJECT				

FINAL SURVEY NO.	SURVEYED PLOTTED TEMPLATE AREAS CHECKED	BY	DATE

ORIGINAL SURVEY NO.	SURVEYED PLOTTED TEMPLATE AREAS CHECKED	BY	DATE

MODEL: US 20 Stage 1 - A 1356+00.00 [Sheet]  
 FILE NAME: C:\pwwork\benesch\projects\project60184628\2264R72-K\sheet-1\Stage1-XS.dgn



STA 1356+00.00



USER NAME = jMajcher  
 PLOT SCALE = \$\$SCALE\$  
 PLOT DATE = 11/24/2025

DESIGNED - A. GIBSON	REVISED -
DRAWN - A. FAULKNER	REVISED -
CHECKED - J. TARDY	REVISED -
DATE -	REVISED -

STATE OF ILLINOIS  
 DEPARTMENT OF TRANSPORTATION

CROSS SECTIONS - US 20  
 STAGE 1

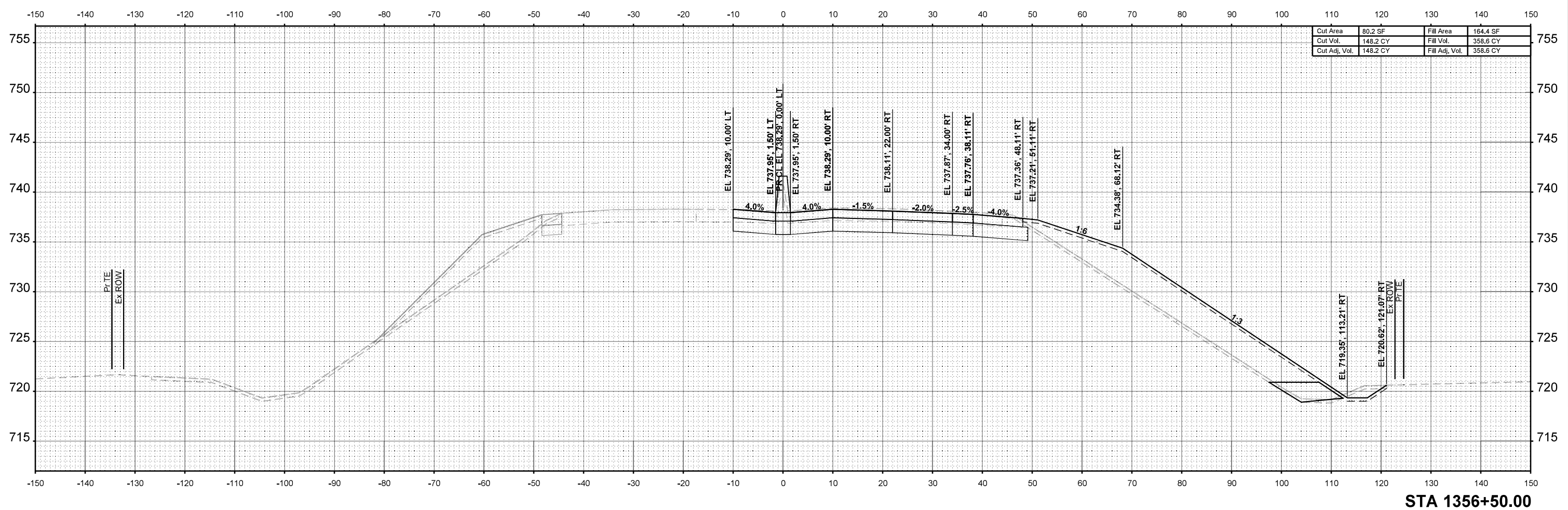
SCALE: 1"=10' SHEET 36 OF 51 SHEETS STA. A 1356+00.00 TO STA. A 1356+00.00

F.A.P. RTE.	SECTION	COUNTY	TOTAL SHEETS	SHEET NO.
525	(15X)RC & 5RS	WINNEBAGO	564	457
CONTRACT NO. 64R72				
ILLINOIS FED. AID PROJECT				

FINAL SURVEY NO.	SURVEYED PLOTTED AREAS CHECKED	BY	DATE

ORIGINAL SURVEY NO.	SURVEYED PLOTTED AREAS CHECKED	BY	DATE

MODEL: I:\US 20 Stage 1 - A 1356+50.00 [Sheet]  
 FILE NAME: C:\pwworking\benesch\projects\1356+50\1356+50-Stage1-XS.dgn



Cut Area	80.2 SF	Fill Area	164.4 SF
Cut Vol.	148.2 CY	Fill Vol.	358.6 CY
Cut Adj. Vol.	148.2 CY	Fill Adj. Vol.	358.6 CY

STA 1356+50.00



USER NAME = jMajcher  
 PLOT SCALE = \$\$SCALE\$  
 PLOT DATE = 11/24/2025

DESIGNED -	A. GIBSON	REVISED -	
DRAWN -	A. FAULKNER	REVISED -	
CHECKED -	J. TARDY	REVISED -	
DATE -		REVISED -	

STATE OF ILLINOIS  
 DEPARTMENT OF TRANSPORTATION

CROSS SECTIONS - US 20  
 STAGE 1

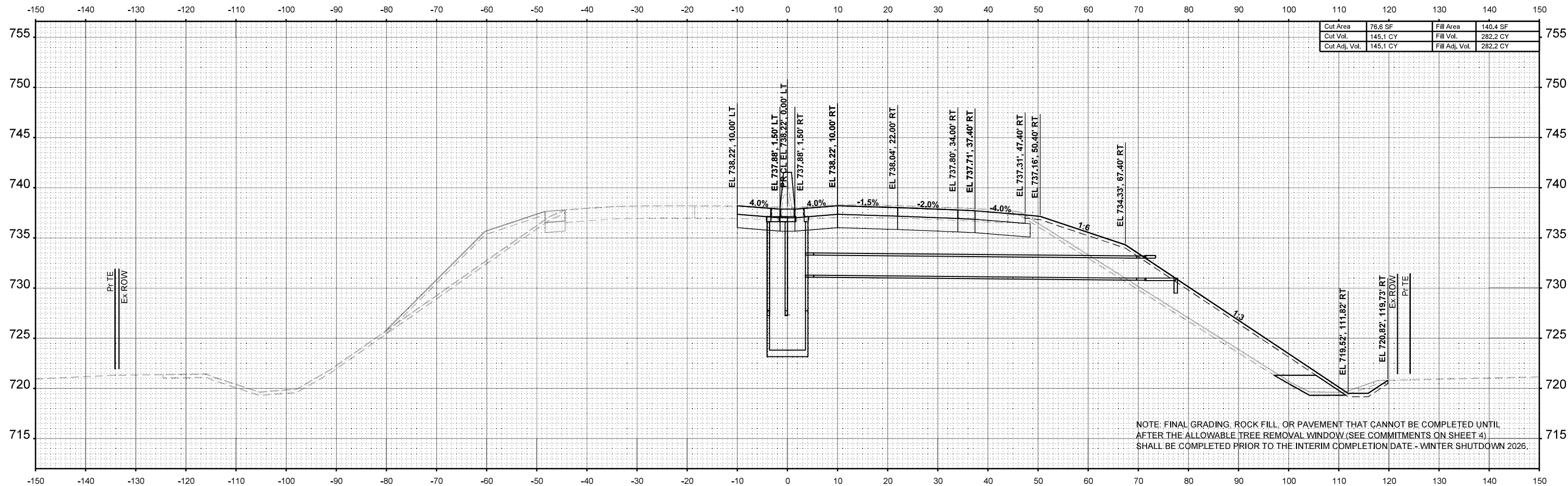
SCALE: 1"=10' SHEET 37 OF 51 SHEETS STA. A 1356+50.00 TO STA. A 1356+50.00

F.A.P RTE.	SECTION	COUNTY	TOTAL SHEETS	SHEET NO.
525	(15X)RC & 5RS	WINNEBAGO	564	458
CONTRACT NO. 64R72				
ILLINOIS FED. AID PROJECT				

FINAL SURVEY NO.	SURVEYED PLOTTED AREAS CHECKED	BY	DATE

ORIGINAL SURVEY NO.	SURVEYED PLOTTED AREAS CHECKED	BY	DATE

MODEL: US 20 Stage 1 - A 1357+00.00 (Sheet)  
 FILE NAME: C:\pwworking\benesch\projects\18462812\264R72-K\Sheet-1-XS.dgn



Cut Area	76.6 SF	Fill Area	140.4 SF
Cut Vol.	145.1 CY	Fill Vol.	282.2 CY
Cut Adj. Vol.	145.1 CY	Fill Adj. Vol.	282.2 CY

STA 1357+00.00



USER NAME = jMajcher  
 PLOT SCALE = \$\$SCALE\$  
 PLOT DATE = 11/24/2025

DESIGNED - A. GIBSON  
 DRAWN - A. FAULKNER  
 CHECKED - J. TARDY  
 DATE -

STATE OF ILLINOIS  
 DEPARTMENT OF TRANSPORTATION

CROSS SECTIONS - US 20  
 STAGE 1

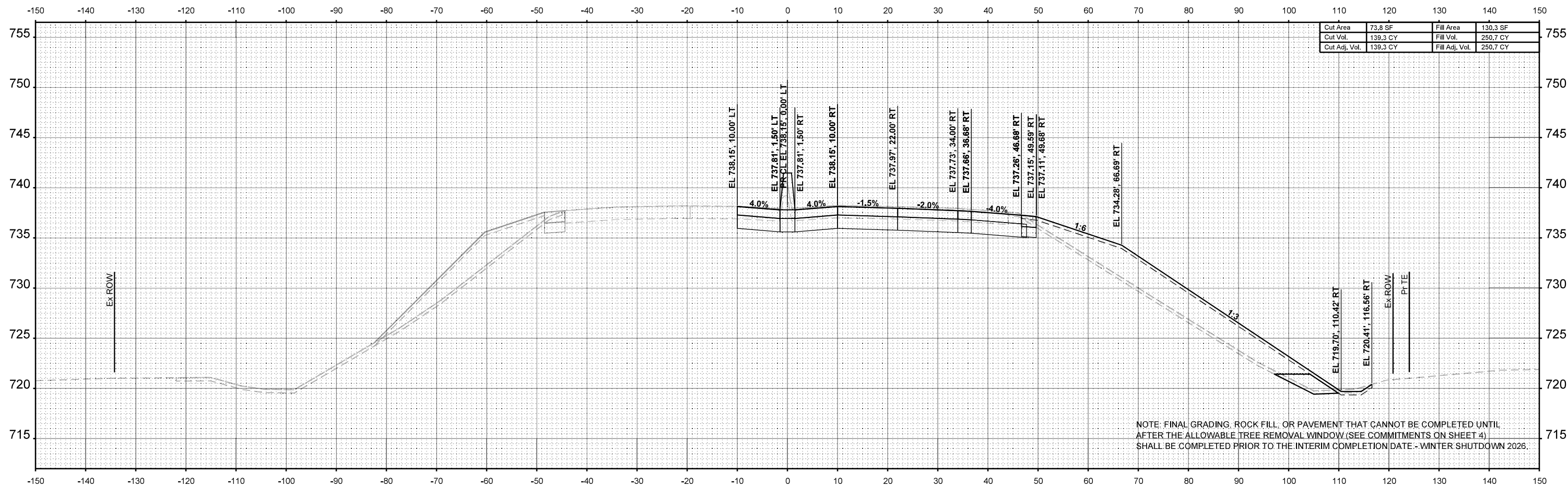
SCALE: 1"=10' SHEET 38 OF 51 SHEETS STA. A 1357+00.00 TO STA. A 1357+00.00

F.A.P. RTE.	SECTION	COUNTY	TOTAL SHEETS	SHEET NO.
525	(15X)RC & 5RS	WINNEBAGO	564	459
CONTRACT NO. 64R72				
ILLINOIS FED. AID PROJECT				

FINAL SURVEY NO.	SURVEYED PLOTTED AREAS CHECKED	BY	DATE

ORIGINAL SURVEY NO.	SURVEYED PLOTTED AREAS CHECKED	BY	DATE

MODEL: US 20 Stage 1 - A 1357+50.00 (Sheet)  
 FILE NAME: C:\pwworking\benesch\projects\project60184628\2264R72-K\Sheet-1-XS.dgn



Cut Area	73.8 SF	Fill Area	130.3 SF
Cut Vol.	139.3 CY	Fill Vol.	250.7 CY
Cut Adj. Vol.	139.3 CY	Fill Adj. Vol.	250.7 CY

STA 1357+50.00



USER NAME = jMajcher	DESIGNED - A. GIBSON	REVISED -
	DRAWN - A. FAULKNER	REVISED -
PLOT SCALE = \$\$SCALE\$	CHECKED - J. TARDY	REVISED -
PLOT DATE = 11/24/2025	DATE -	REVISED -

STATE OF ILLINOIS  
 DEPARTMENT OF TRANSPORTATION

CROSS SECTIONS - US 20  
 STAGE 1

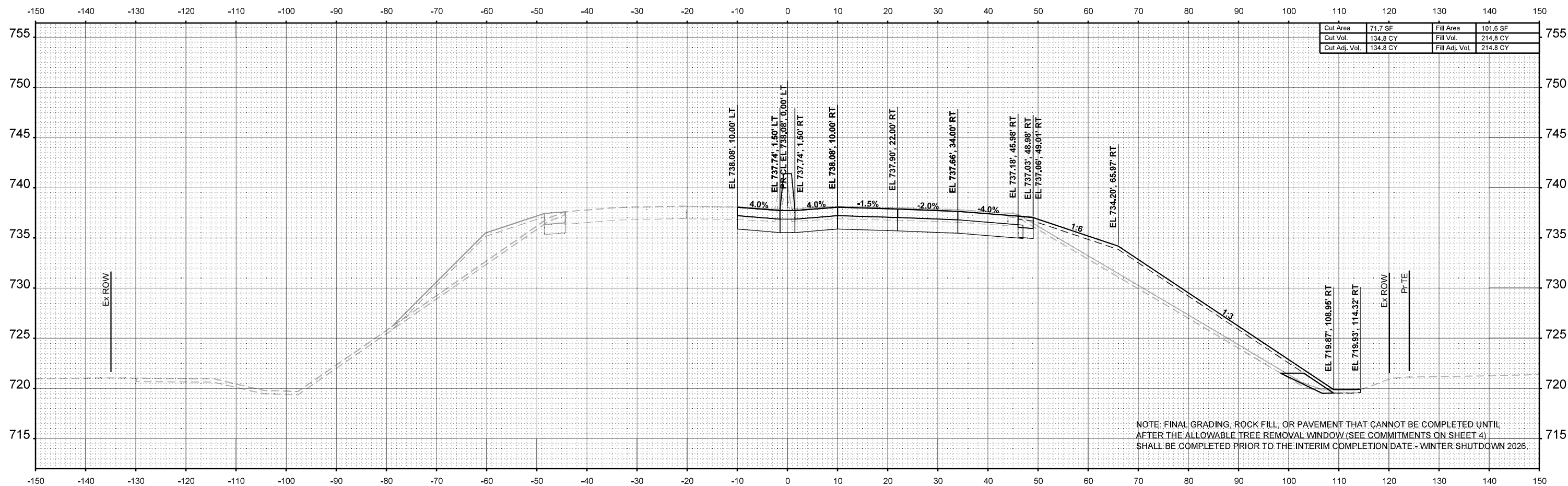
SCALE: 1"=10' SHEET 39 OF 51 SHEETS STA. A 1357+50.00 TO STA. A 1357+50.00

F.A.P RTE.	SECTION	COUNTY	TOTAL SHEETS	SHEET NO.
525	(15X)RC & 5RS	WINNEBAGO	564	460
CONTRACT NO. 64R72				
ILLINOIS FED. AID PROJECT				

FINAL SURVEY NO.	SURVEYED PLOTTED AREAS CHECKED	BY	DATE

ORIGINAL SURVEY NO.	SURVEYED PLOTTED AREAS CHECKED	BY	DATE

MODEL: US 20 Stage 1 - A 1358+00.00 (Sheet)  
 FILE NAME: C:\pwworking\benesch\projects\1358+00\1358+00-Stage1-XS.dgn



NOTE: FINAL GRADING, ROCK FILL OR PAVEMENT THAT CANNOT BE COMPLETED UNTIL AFTER THE ALLOWABLE TREE REMOVAL WINDOW (SEE COMMITMENTS ON SHEET 4) SHALL BE COMPLETED PRIOR TO THE INTERIM COMPLETION DATE - WINTER SHUTDOWN 2026.

STA 1358+00.00



USER NAME = jMajcher  
 PLOT SCALE = \$\$SCALE\$  
 PLOT DATE = 11/24/2025

DESIGNED - A. GIBSON	REVISED -
DRAWN - A. FAULKNER	REVISED -
CHECKED - J. TARDY	REVISED -
DATE -	REVISED -

STATE OF ILLINOIS  
 DEPARTMENT OF TRANSPORTATION

CROSS SECTIONS - US 20  
 STAGE 1

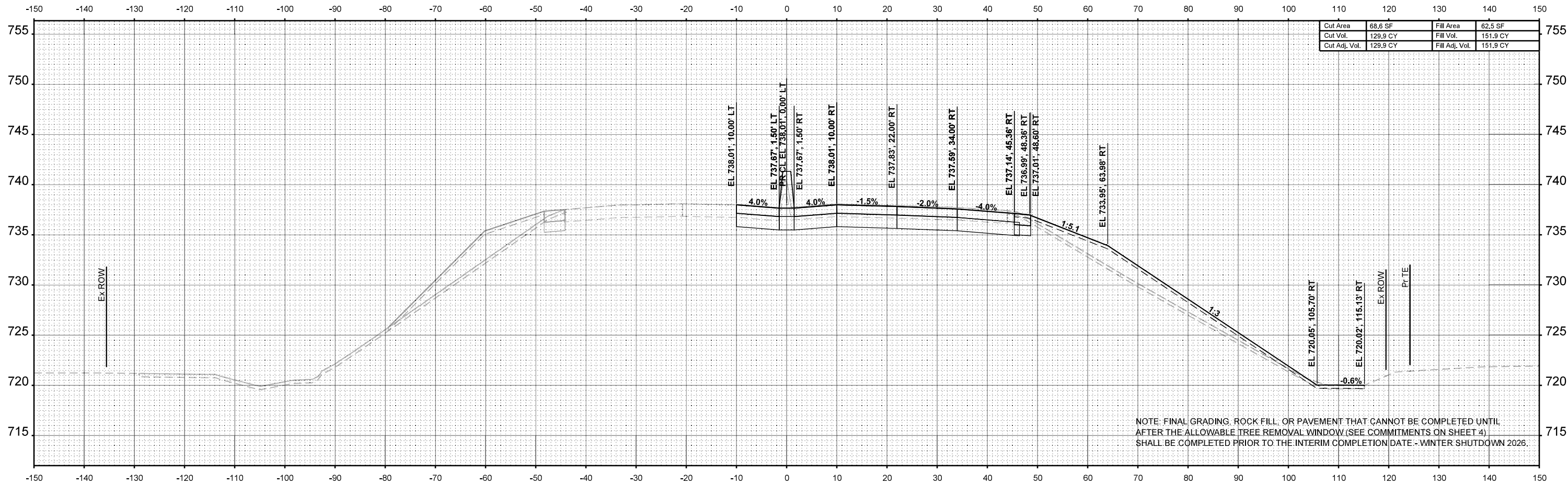
SCALE: 1"=10' SHEET 40 OF 51 SHEETS STA. A 1358+00.00 TO STA. A 1358+00.00

F.A.P. RTE.	SECTION	COUNTY	TOTAL SHEETS	SHEET NO.
525	(15X)RC & 5RS	WINNEBAGO	564	461
CONTRACT NO. 64R72				
ILLINOIS FED. AID PROJECT				

FINAL SURVEY NO.	SURVEYED PLOTTED TEMPLATE AREAS CHECKED	BY	DATE

ORIGINAL SURVEY NO.	SURVEYED PLOTTED TEMPLATE AREAS CHECKED	BY	DATE

MODEL: US 20 Stage 1 - A 1358+50.00 (Sheet)  
 FILE NAME: C:\pwworking\benesch\projects\18462812\26472-K\Sheet-1-XS.dgn



NOTE: FINAL GRADING, ROCK FILL OR PAVEMENT THAT CANNOT BE COMPLETED UNTIL AFTER THE ALLOWABLE TREE REMOVAL WINDOW (SEE COMMITMENTS ON SHEET 4) SHALL BE COMPLETED PRIOR TO THE INTERIM COMPLETION DATE - WINTER SHUTDOWN 2026.

STA 1358+50.00



USER NAME = jMajcher  
 PLOT SCALE = \$\$SCALE\$  
 PLOT DATE = 11/24/2025

DESIGNED - A. GIBSON  
 DRAWN - A. FAULKNER  
 CHECKED - J. TARDY  
 DATE -

REVISED -  
 REVISED -  
 REVISED -  
 REVISED -

STATE OF ILLINOIS  
 DEPARTMENT OF TRANSPORTATION

CROSS SECTIONS - US 20  
 STAGE 1

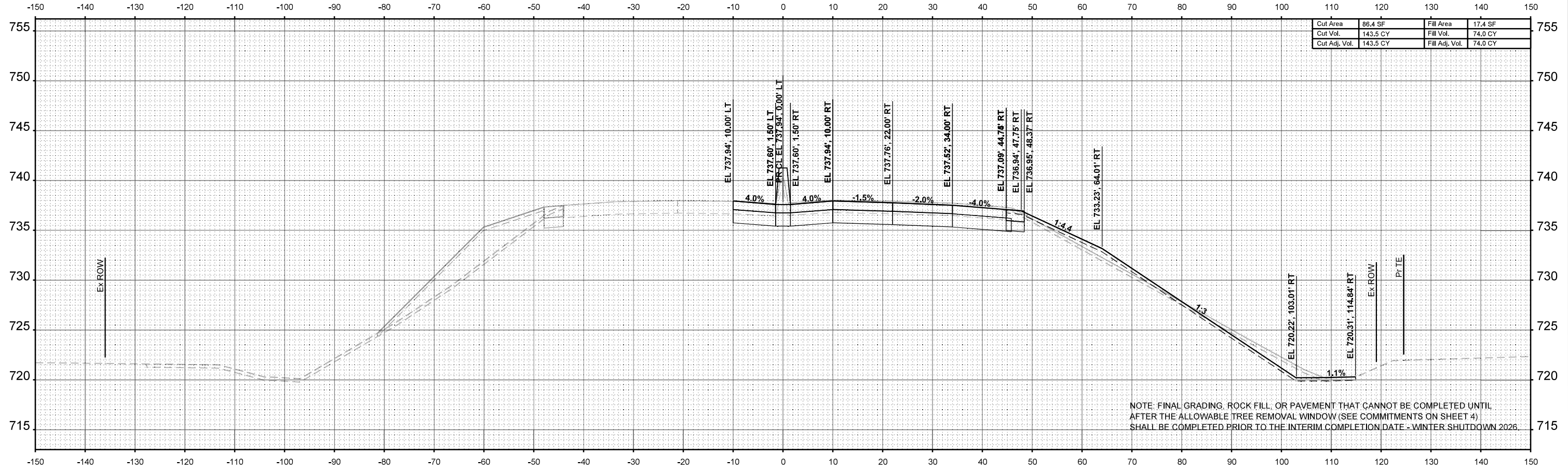
SCALE: 1"=10' SHEET 41 OF 51 SHEETS STA. A 1358+50.00 TO STA. A 1358+50.00

F.A.P. RTE.	SECTION	COUNTY	TOTAL SHEETS	SHEET NO.
525	(15X)RC & 5RS	WINNEBAGO	564	462
CONTRACT NO. 64R72				
ILLINOIS FED. AID PROJECT				

FINAL SURVEY NO.	SURVEYED PLOTTED AREAS CHECKED	BY	DATE

ORIGINAL SURVEY NO.	SURVEYED PLOTTED AREAS CHECKED	BY	DATE

MODEL: US 20 Stage 1 - A 1359+00.00 [Sheet]  
 FILE NAME: C:\pwworking\benesch\projects\18462812\264R72-K\Sheet-Stage1-XS.dgn



Cut Area	86.4 SF	Fill Area	17.4 SF
Cut Vol.	143.5 CY	Fill Vol.	74.0 CY
Cut Adj. Vol.	143.5 CY	Fill Adj. Vol.	74.0 CY

NOTE: FINAL GRADING, ROCK FILL OR PAVEMENT THAT CANNOT BE COMPLETED UNTIL AFTER THE ALLOWABLE TREE REMOVAL WINDOW (SEE COMMITMENTS ON SHEET 4) SHALL BE COMPLETED PRIOR TO THE INTERIM COMPLETION DATE - WINTER SHUTDOWN 2026.

STA 1359+00.00



USER NAME = jMajcher  
 PLOT SCALE = \$\$SCALE\$  
 PLOT DATE = 11/24/2025

DESIGNED - A. GIBSON  
 DRAWN - A. FAULKNER  
 CHECKED - J. TARDY  
 DATE -

REVISED -  
 REVISED -  
 REVISED -  
 REVISED -

STATE OF ILLINOIS  
 DEPARTMENT OF TRANSPORTATION

CROSS SECTIONS - US 20  
 STAGE 1

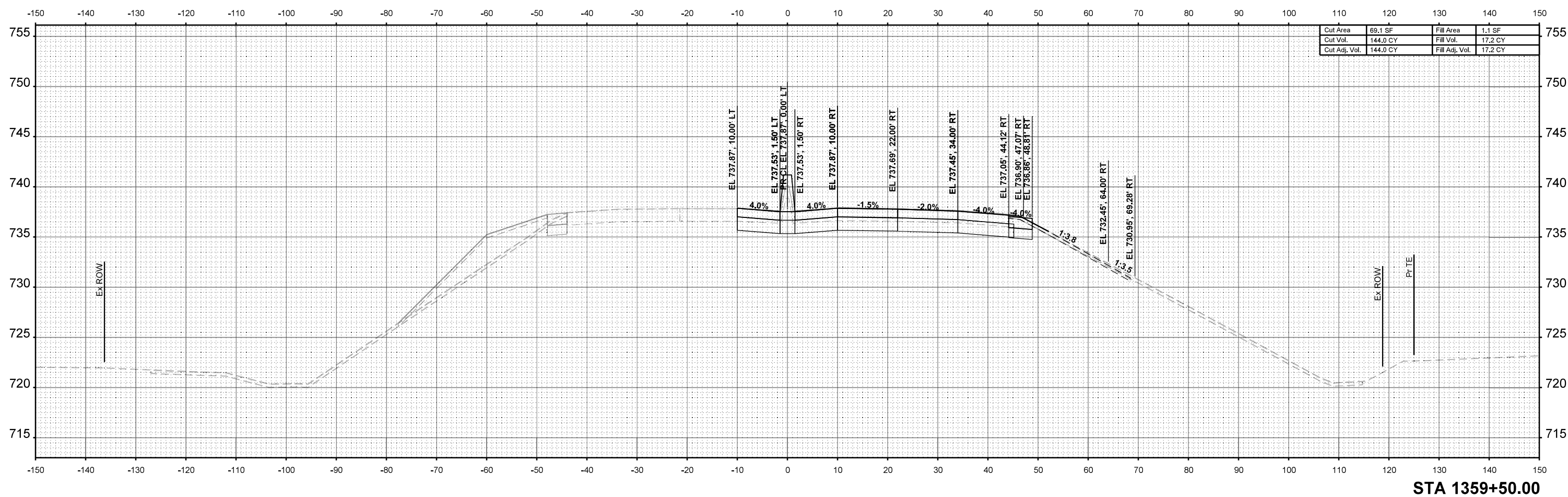
SCALE: 1"=10' SHEET 42 OF 51 SHEETS STA. A 1359+00.00 TO STA. A 1359+00.00

F.A.P RTE.	SECTION	COUNTY	TOTAL SHEETS	SHEET NO.
525	(15X)RC & 5RS	WINNEBAGO	564	463
CONTRACT NO. 64R72				
ILLINOIS FED. AID PROJECT				

FINAL SURVEY NO.	SURVEYED PLOTTED AREAS CHECKED	BY	DATE

ORIGINAL SURVEY NO.	SURVEYED PLOTTED AREAS CHECKED	BY	DATE

MODEL: US 2D Stage 1 - A 1359+50.00 [Sheet]  
 FILE NAME: C:\pwworking\benesch\projects\project60184628\2264R72-K\Sheet-1-XS.dgn



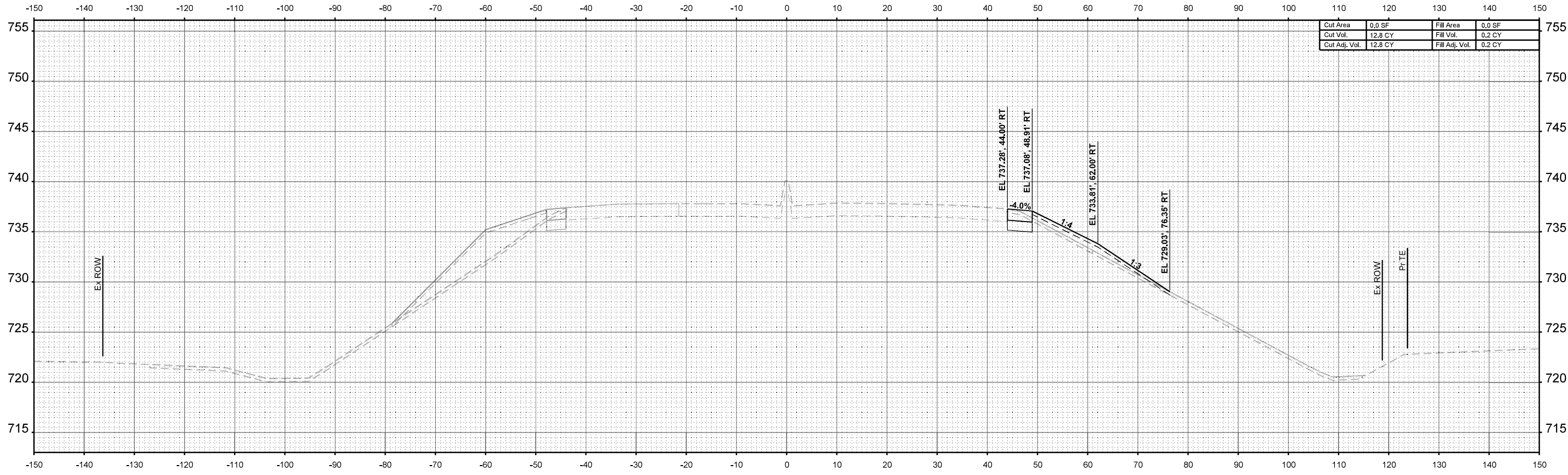
STA 1359+50.00

 <p>Alfred Benesch &amp; Company        28 W. Jackson Street, Suite 3000        Chicago, Illinois 60601        312-565-0150 Job No. 10806.00</p>	USER NAME = jMajcher	DESIGNED - A. GIBSON	REVISED -	<b>STATE OF ILLINOIS</b> <b>DEPARTMENT OF TRANSPORTATION</b>	<b>CROSS SECTIONS - US 20</b> <b>STAGE 1</b>			F.A.P. RTE. 525	SECTION (15X)RC & 5RS	COUNTY WINNEBAGO	TOTAL SHEETS 564	SHEET NO. 464
	PLOT SCALE = \$SCALE\$	CHECKED - J. TARDY	REVISED -		SCALE: 1"=10'	SHEET 43	OF 51 SHEETS	STA. A 1359+50.00	TO STA. A 1359+50.00	CONTRACT NO. 64R72		
	PLOT DATE = 11/24/2025	DATE -	REVISED -						ILLINOIS FED. AID PROJECT			

FINAL SURVEY NO.	SURVEYED PLOTTED TEMPLATE AREAS CHECKED	BY	DATE

ORIGINAL SURVEY NO.	SURVEYED PLOTTED TEMPLATE AREAS CHECKED	BY	DATE

MODEL: US 20 Stage 1 - A 1359+60.00 [Sheet]  
 FILE NAME: c:\pwworking\benesch\projects\project\18462812\264R72-K\Sheet-1-XS.dgn



Cut Area	0.0 SF	Fill Area	0.0 SF
Cut Vol.	12.8 CY	Fill Vol.	0.2 CY
Cut Adj. Vol.	12.8 CY	Fill Adj. Vol.	0.2 CY

STA 1359+60.00



USER NAME = jMajcher  
 PLOT SCALE = \$\$SCALE\$  
 PLOT DATE = 11/24/2025

DESIGNED - A. GIBSON	REVISED -
DRAWN - A. FAULKNER	REVISED -
CHECKED - J. TARDY	REVISED -
DATE -	REVISED -

STATE OF ILLINOIS  
 DEPARTMENT OF TRANSPORTATION

CROSS SECTIONS - US 20  
 STAGE 1

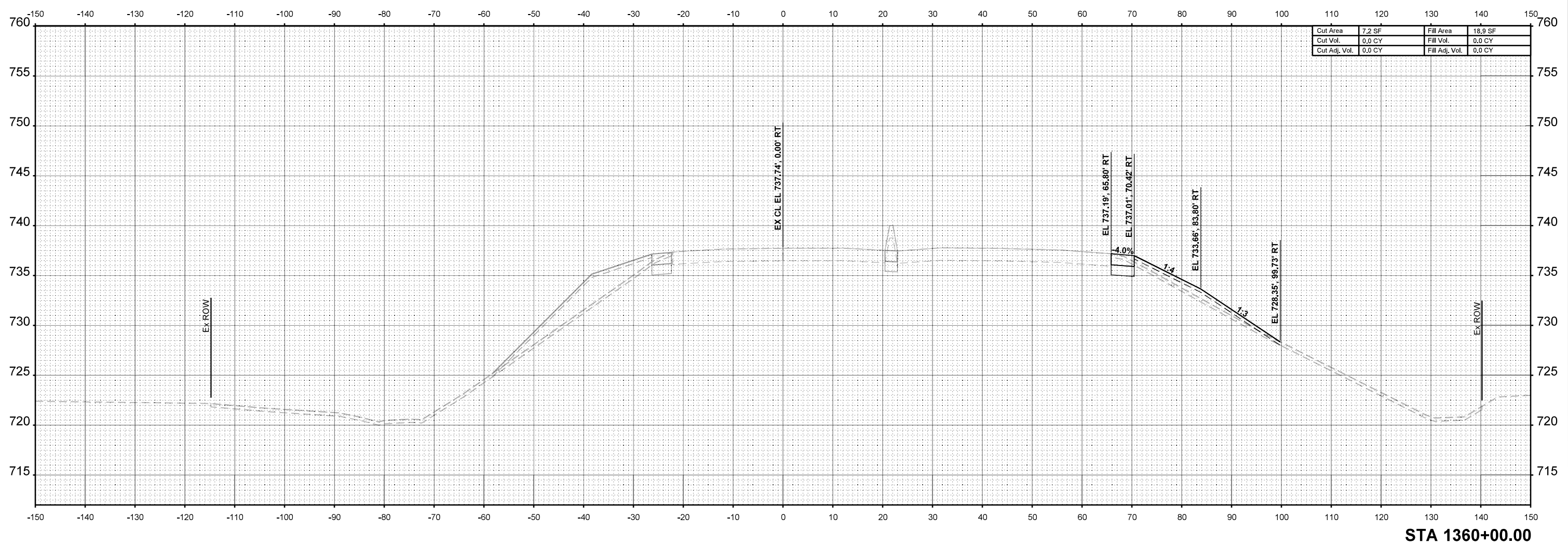
SCALE: 1"=10' SHEET 44 OF 51 SHEETS STA. A 1359+60.00 TO STA. A 1359+60.00

F.A.P. RTE.	SECTION	COUNTY	TOTAL SHEETS	SHEET NO.
525	(15X)RC & 5RS	WINNEBAGO	564	465
CONTRACT NO. 64R72				
ILLINOIS FED. AID PROJECT				

FINAL SURVEY NO.	SURVEYED PLOTTED AREAS CHECKED	BY	DATE

ORIGINAL SURVEY NO.	SURVEYED PLOTTED AREAS CHECKED	BY	DATE

MODEL: US Stage 1 Temp Pavement - 1360+00.00.dwg  
 FILE NAME: c:\pwwork\benesch\projects\64R72-Kish\1360+00-Stage 1-Temp Pavement Beyond Limits.dwg



Cut Area	7.2 SF	Fill Area	18.9 SF
Cut Vol.	0.0 CY	Fill Vol.	0.0 CY
Cut Adj. Vol.	0.0 CY	Fill Adj. Vol.	0.0 CY

STA 1360+00.00



USER NAME = jMajcher  
 PLOT SCALE = \$\$SCALE\$  
 PLOT DATE = 11/24/2025

DESIGNED - A. GIBSON	REVISED -
DRAWN - A. FAULKNER	REVISED -
CHECKED - J. TARDY	REVISED -
DATE -	REVISED -

STATE OF ILLINOIS  
 DEPARTMENT OF TRANSPORTATION

CROSS SECTIONS - US 20  
 STAGE 1

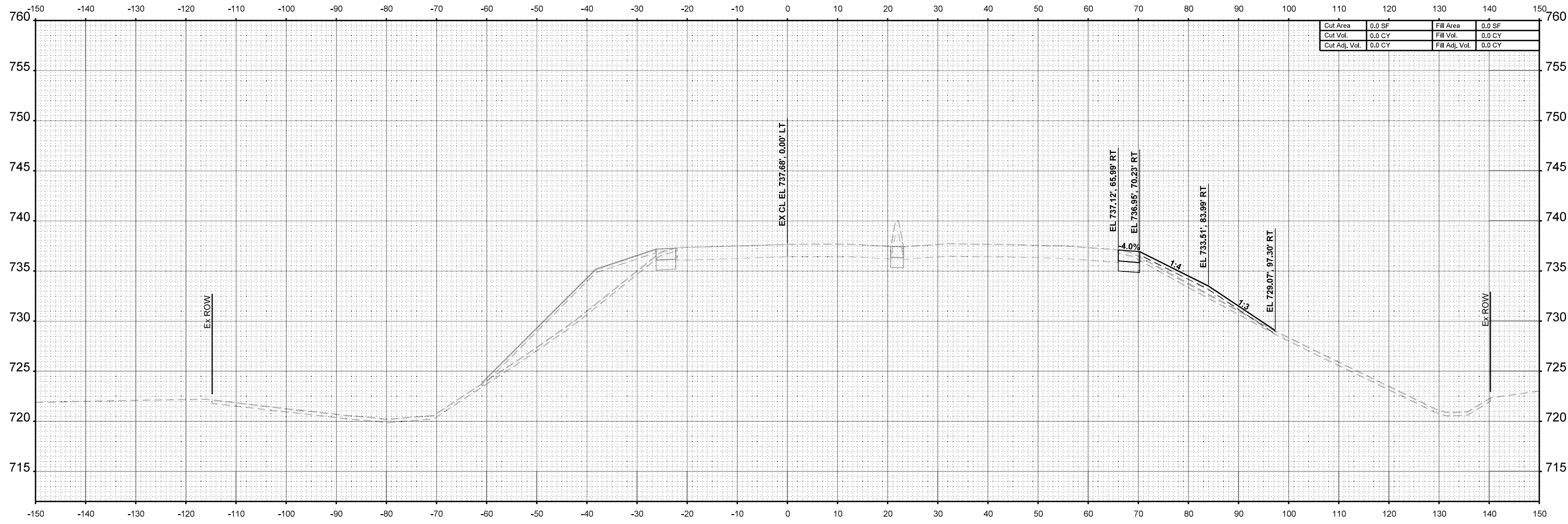
SCALE: 1"=10' SHEET 45 OF 51 SHEETS STA. 1360+00.00 TO STA. 1360+00.00

F.A.P. RTE.	SECTION	COUNTY	TOTAL SHEETS	SHEET NO.
525	(15X)RC & 5RS	WINNEBAGO	564	466
CONTRACT NO. 64R72				
ILLINOIS FED. AID PROJECT				

FINAL SURVEY NO.	SURVEYED PLOTTED AREAS CHECKED	BY	DATE

ORIGINAL SURVEY NO.	SURVEYED PLOTTED AREAS CHECKED	BY	DATE

MODEL: I:\Stage 1 Temp Pavement - 1360+50.dwg  
 FILE NAME: c:\pwwork\benesch\projects\1360+50\1360+50.dwg



Cut Area	0.0 SF	Fill Area	0.0 SF
Cut Vol.	0.0 CY	Fill Vol.	0.0 CY
Cut Adj. Vol.	0.0 CY	Fill Adj. Vol.	0.0 CY

STA 1360+50.00



USER NAME = jMajcher	DESIGNED - A. GIBSON	REVISED -
PLOT SCALE = \$\$SCALE\$	DRAWN - A. FAULKNER	REVISED -
PLOT DATE = 11/24/2025	CHECKED - J. TARDY	REVISED -
	DATE -	REVISED -

STATE OF ILLINOIS  
DEPARTMENT OF TRANSPORTATION

CROSS SECTIONS - US 20  
STAGE 1

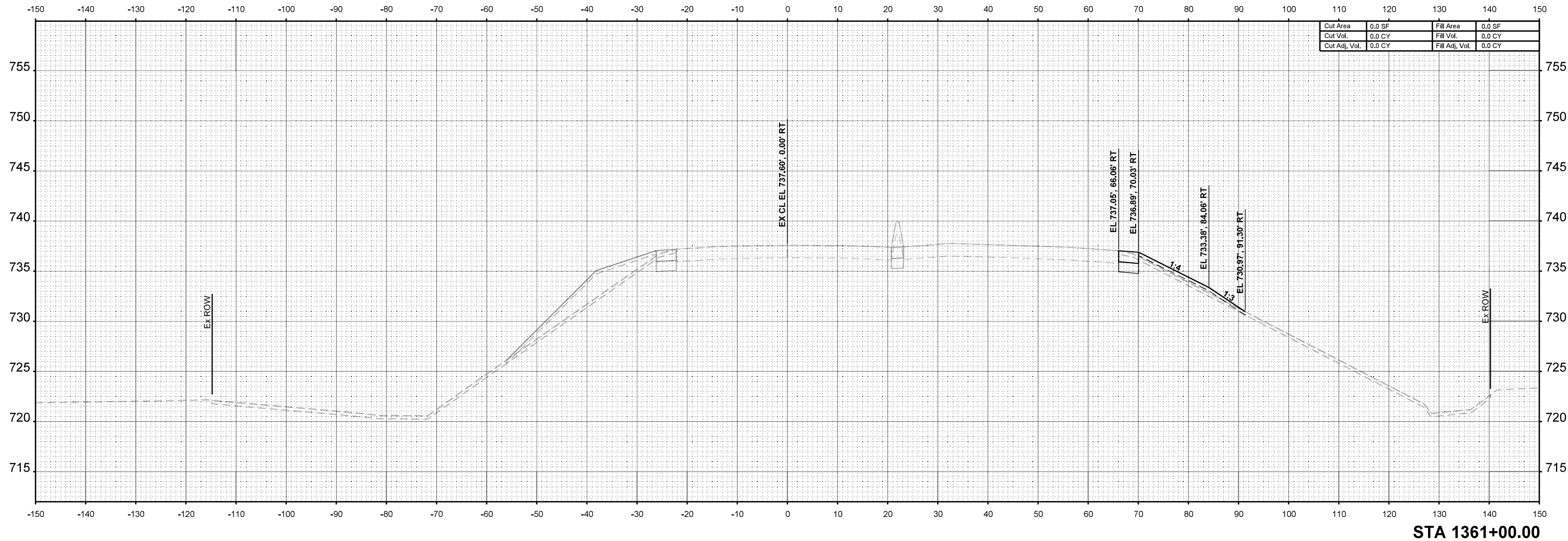
SCALE: 1"=10' SHEET 46 OF 51 SHEETS STA. 1360+50.00 TO STA. 1360+50.00

F.A.P. RTE.	SECTION	COUNTY	TOTAL SHEETS	SHEET NO.
525	(15X)RC & 5RS	WINNEBAGO	564	467
CONTRACT NO. 64R72				
ILLINOIS FED. AID PROJECT				

FINAL SURVEY NO.	SURVEYED	BY	DATE
NOTE BOOK	PLOTTED		
AREAS	TEMPLATE		
AREAS CHECKED			

ORIGINAL SURVEY NO.	SURVEYED	BY	DATE
NOTE BOOK	PLOTTED		
AREAS	TEMPLATE		
AREAS CHECKED			

MODEL: US Stage 1 Temp Pavement - 1361+00.00.dwg  
 FILE NAME: c:\pwworking\benesch\projects\6472-Kishwaukee\Stage 1-Temp Pavement Beyond Limits.dwg



Cut Area	0.0 SF	Fill Area	0.0 SF
Cut Vol.	0.0 CY	Fill Vol.	0.0 CY
Cut Adj. Vol.	0.0 CY	Fill Adj. Vol.	0.0 CY

STA 1361+00.00



USER NAME = jMajcher	DESIGNED - A. GIBSON	REVISED -
	DRAWN - A. FAULKNER	REVISED -
PLOT SCALE = \$\$SCALE\$	CHECKED - J. TARDY	REVISED -
PLOT DATE = 11/24/2025	DATE -	REVISED -

STATE OF ILLINOIS  
DEPARTMENT OF TRANSPORTATION

CROSS SECTIONS - US 20  
STAGE 1

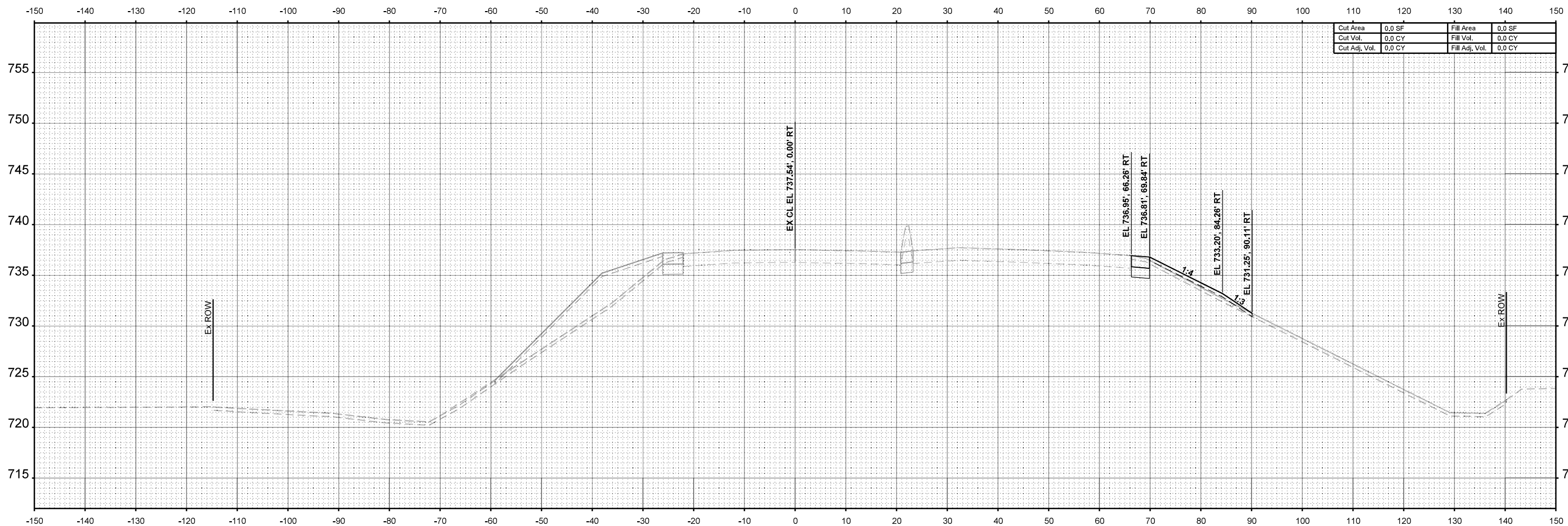
SCALE: 1"=10' SHEET 47 OF 51 SHEETS STA. 1361+00.00 TO STA. 1361+00.00

F.A.P. RTE.	SECTION	COUNTY	TOTAL SHEETS	SHEET NO.
525	(15X)RC & 5RS	WINNEBAGO	564	468
CONTRACT NO. 64R72				
ILLINOIS FED. AID PROJECT				

FINAL SURVEY NO.	SURVEYED PLOTTED AREAS CHECKED	BY	DATE

ORIGINAL SURVEY NO.	SURVEYED PLOTTED AREAS CHECKED	BY	DATE

MODEL: US Stage 1 Temp Pavement - 1361+50.00.dwg  
 FILE NAME: c:\pwwork\benesch\projects\6472-Kishwaukee\Stage 1-Temp Pavement Beyond Limits.dwg



STA 1361+50.00



USER NAME = jMajcher  
 PLOT SCALE = \$\$SCALE\$  
 PLOT DATE = 11/24/2025

DESIGNED - A. GIBSON	REVISED -
DRAWN - A. FAULKNER	REVISED -
CHECKED - J. TARDY	REVISED -
DATE -	REVISED -

STATE OF ILLINOIS  
 DEPARTMENT OF TRANSPORTATION

CROSS SECTIONS - US 20  
 STAGE 1

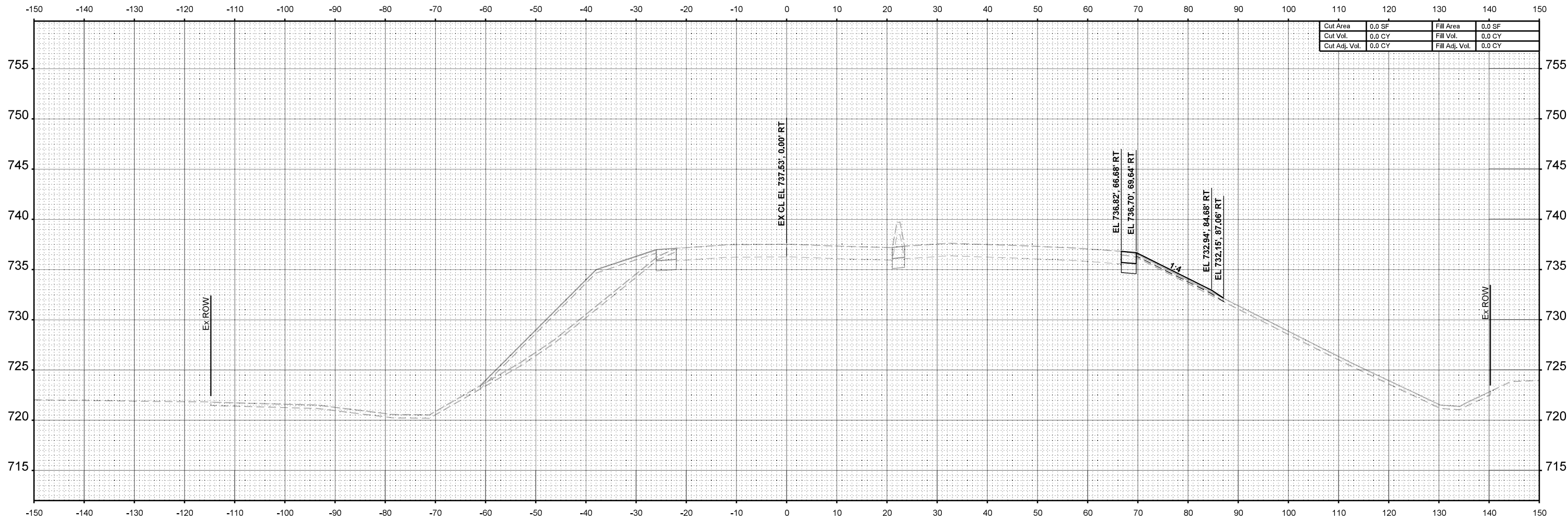
SCALE: 1"=10' SHEET 48 OF 51 SHEETS STA. 1361+50.00 TO STA. 1361+50.00

F.A.P. RTE.	SECTION	COUNTY	TOTAL SHEETS	SHEET NO.
525	(15X)RC & 5RS	WINNEBAGO	564	469
CONTRACT NO. 64R72				
ILLINOIS FED. AID PROJECT				

FINAL SURVEY NO.	SURVEYED PLOTTED AREAS CHECKED	BY	DATE

ORIGINAL SURVEY NO.	SURVEYED PLOTTED AREAS CHECKED	BY	DATE

MODEL: I:\Stage 1 Temp Pavement - 1362+00.00\Sheet1.dgn  
 FILE NAME: c:\pwwork\benesch\projects\1362+00\Stage 1-Temp Pavement Beyond Limits.dgn



Cut Area	0.0 SF	Fill Area	0.0 SF
Cut Vol.	0.0 CY	Fill Vol.	0.0 CY
Cut Adj. Vol.	0.0 CY	Fill Adj. Vol.	0.0 CY

STA 1362+00.00



USER NAME = jworington	DESIGNED - A. GIBSON	REVISED -
	DRAWN - A. FAULKNER	REVISED -
PLOT SCALE = \$\$SCALE\$	CHECKED - J. TARDY	REVISED -
PLOT DATE = 9/19/2025	DATE -	REVISED -

STATE OF ILLINOIS  
DEPARTMENT OF TRANSPORTATION

CROSS SECTIONS - US 20  
STAGE 1

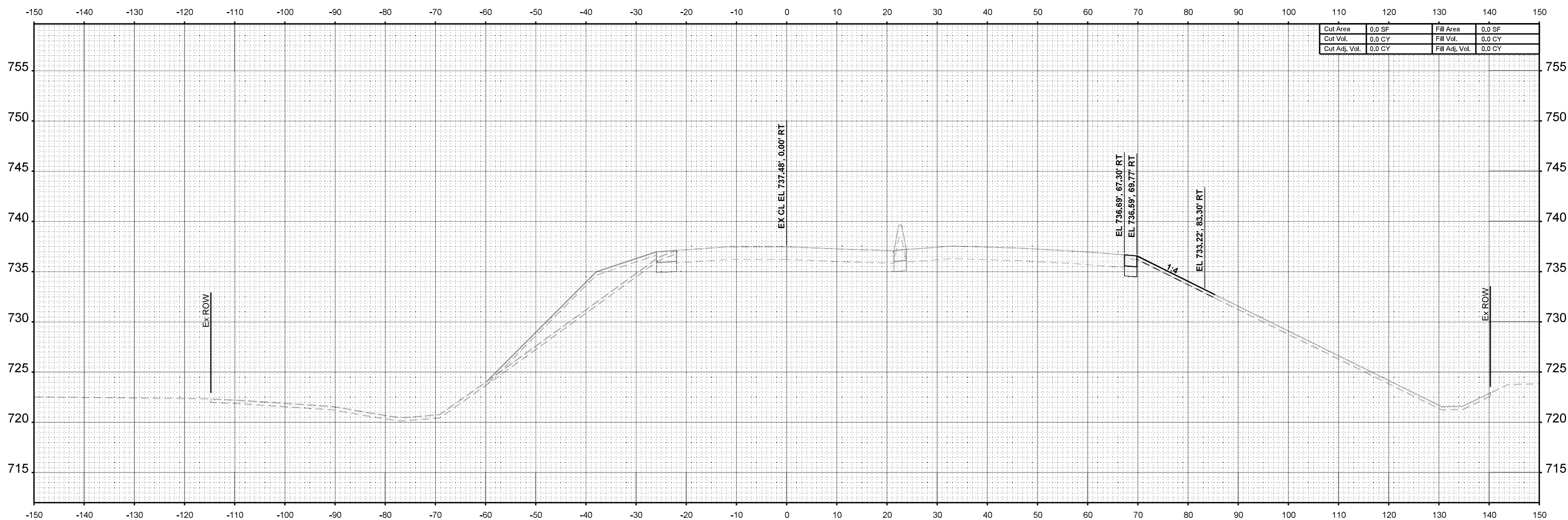
SCALE: 1"=10' SHEET 49 OF 51 SHEETS STA. 1362+00.00 TO STA. 1362+00.00

F.A.P. RTE.	SECTION	COUNTY	TOTAL SHEETS	SHEET NO.
525	(15X)RC & 5RS	WINNEBAGO	564	470
CONTRACT NO. 64R72				
ILLINOIS FED. AID PROJECT				

FINAL SURVEY NO.	SURVEYED AREAS CHECKED	BY	DATE

ORIGINAL SURVEY NO.	SURVEYED AREAS CHECKED	BY	DATE

MODEL: I:\Stage 1 Temp Pavement - 1362+50.dwg  
 FILE NAME: c:\pwwork\benesch\projects\project60\1362+50\1-1-Stage 1-Temp Pavement Beyond Limits.dgn



Cut Area	0.0 SF	Fill Area	0.0 SF
Cut Vol.	0.0 CY	Fill Vol.	0.0 CY
Cut Adj. Vol.	0.0 CY	Fill Adj. Vol.	0.0 CY

STA 1362+50.00



USER NAME = jMajcher	DESIGNED - A. GIBSON	REVISED -
	DRAWN - A. FAULKNER	REVISED -
PLOT SCALE = \$\$SCALE\$	CHECKED - J. TARDY	REVISED -
PLOT DATE = 11/24/2025	DATE -	REVISED -

STATE OF ILLINOIS  
 DEPARTMENT OF TRANSPORTATION

CROSS SECTIONS - US 20  
 STAGE 1

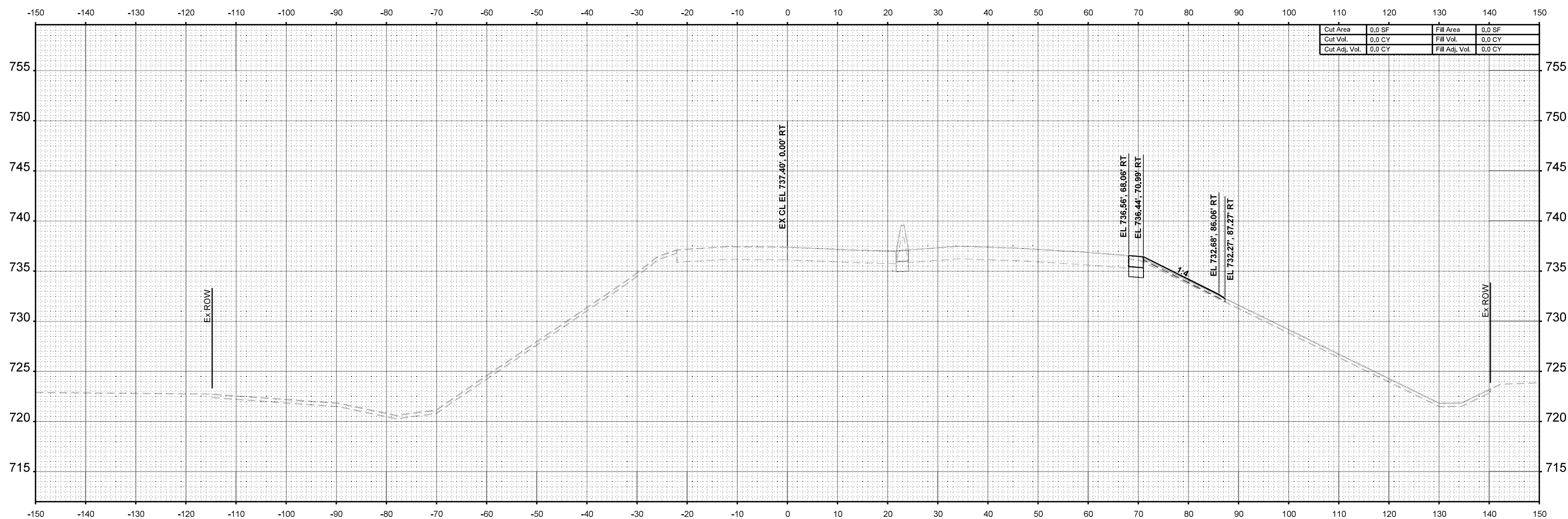
SCALE: 1"=10' SHEET 50 OF 51 SHEETS STA. 1362+50.00 TO STA. 1362+50.00

F.A.P. RTE.	SECTION	COUNTY	TOTAL SHEETS	SHEET NO.
525	(15X)RC & 5RS	WINNEBAGO	564	471
CONTRACT NO. 64R72				
ILLINOIS FED. AID PROJECT				

FINAL SURVEY NO.	SURVEYED PLOTTED AREAS CHECKED	BY	DATE

ORIGINAL SURVEY NO.	SURVEYED PLOTTED AREAS CHECKED	BY	DATE

MODEL: I:\Stage 1 Temp Pavement - 1363+00.00.dwg  
 FILE NAME: c:\pwworking\benesch\projects\1363+00\1363+00-Stage 1-Temp Pavement Beyond Limits.dwg



Cut Area	0.0 SF	Fill Area	0.0 SF
Cut Vol.	0.0 CY	Fill Vol.	0.0 CY
Cut Adj. Vol.	0.0 CY	Fill Adj. Vol.	0.0 CY

STA 1363+00.00



USER NAME = jMajcher  
 PLOT SCALE = \$\$SCALE\$  
 PLOT DATE = 11/24/2025

DESIGNED - A. GIBSON	REVISED -
DRAWN - A. FAULKNER	REVISED -
CHECKED - J. TARDY	REVISED -
DATE -	REVISED -

STATE OF ILLINOIS  
 DEPARTMENT OF TRANSPORTATION

CROSS SECTIONS - US 20  
 STAGE 1

SCALE: 1"=10' SHEET 51 OF 51 SHEETS STA. 1363+00.00 TO STA. 1363+00.00

F.A.P. RTE.	SECTION	COUNTY	TOTAL SHEETS	SHEET NO.
525	(15X)RC & 5RS	WINNEBAGO	564	472
CONTRACT NO. 64R72				
ILLINOIS FED. AID PROJECT				

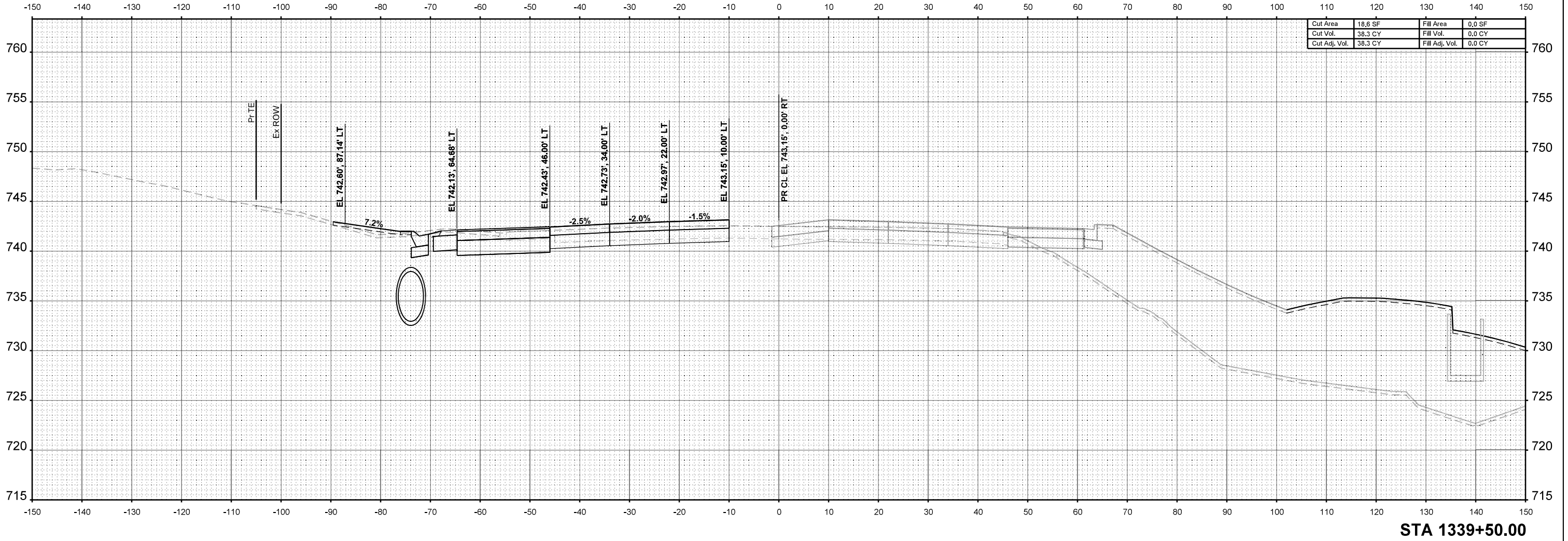




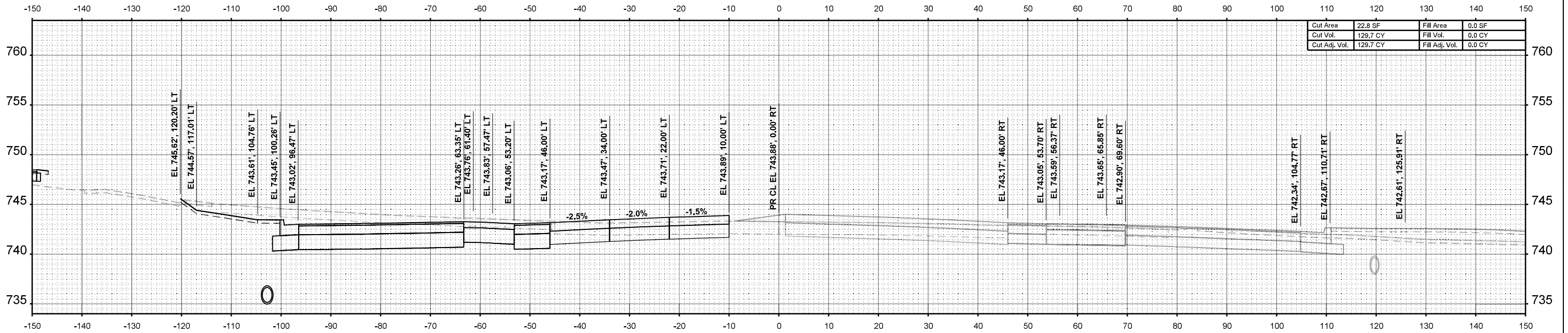
FINAL SURVEY	SURVEYED	DATE
NOTE BOOK	PLOTTED	BY
NO.	TEMPLATE	
	AREAS CHECKED	

ORIGINAL SURVEY	SURVEYED	DATE
NOTE BOOK	PLOTTED	BY
NO.	TEMPLATE	
	AREAS CHECKED	

MODEL: US 20 Stage 2 - A 1339+00.00 [Sheet]  
 FILE NAME: C:\pwworking\benesch\projects\project\184628\1226472-K\Sheet-Stage-2-XS.dgn



STA 1339+50.00



STA 1339+00.00



USER NAME = jMajcher  
 PLOT SCALE = \$\$SCALE\$  
 PLOT DATE = 11/24/2025

DESIGNED - A. GIBSON  
 DRAWN - A. FAULKNER  
 CHECKED - J. TARDY  
 DATE -

STATE OF ILLINOIS  
 DEPARTMENT OF TRANSPORTATION

CROSS SECTIONS - US 20  
 STAGE 2

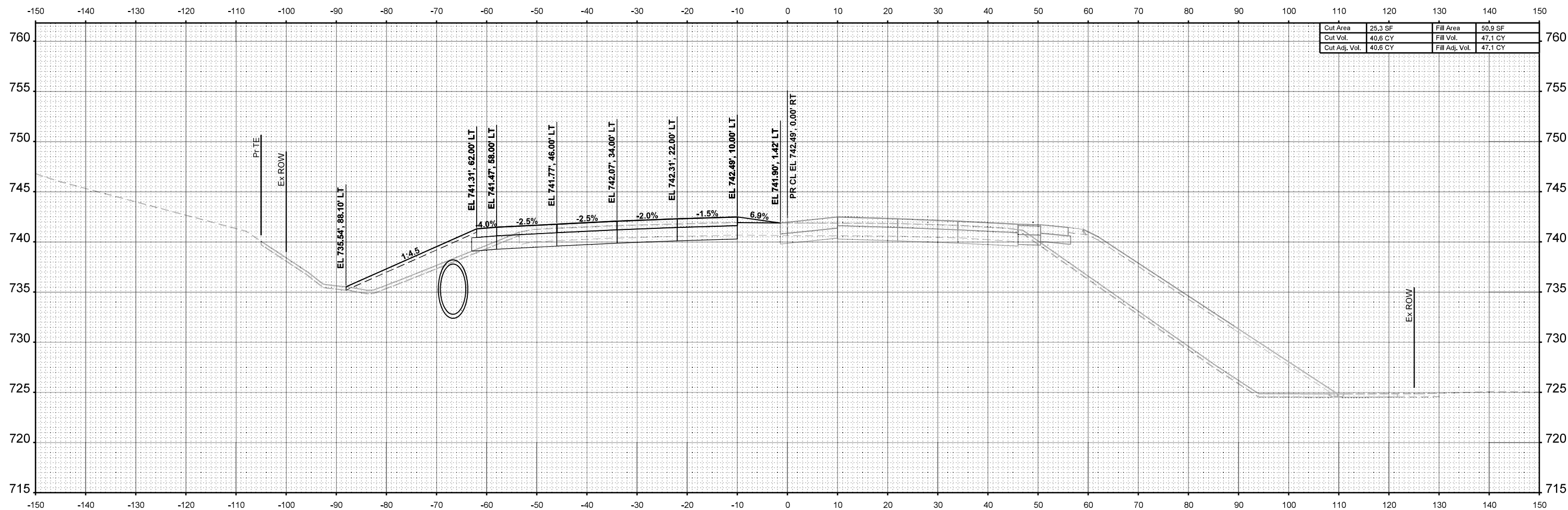
SCALE: 1"=10' SHEET 3 OF 44 SHEETS STA. A 1339+00.00 TO STA. A 1339+50.00

F.A.P. RTE.	SECTION	COUNTY	TOTAL SHEETS	SHEET NO.
525	(15X)RC & 5RS	WINNEBAGO	564	475
CONTRACT NO. 64R72				
ILLINOIS FED. AID PROJECT				

FINAL SURVEY NO.	SURVEYED PLOTTED TEMPLATE AREAS CHECKED	BY	DATE

ORIGINAL SURVEY NO.	SURVEYED PLOTTED TEMPLATE AREAS CHECKED	BY	DATE

MODEL: I:\US 20 Stage 2 - A 1340+00.00 [Sheet]  
 FILE NAME: C:\pwworking\benesch\projects\18462812264R72-Kishu-11-Stage-2-XS.dgn



STA 1340+00.00



USER NAME = jMajcher  
 PLOT SCALE = \$\$\$CALE\$  
 PLOT DATE = 11/24/2025

DESIGNED - A. GIBSON	REVISED -
DRAWN - A. FAULKNER	REVISED -
CHECKED - J. TARDY	REVISED -
DATE -	REVISED -

STATE OF ILLINOIS  
 DEPARTMENT OF TRANSPORTATION

CROSS SECTIONS - US 20  
 STAGE 2

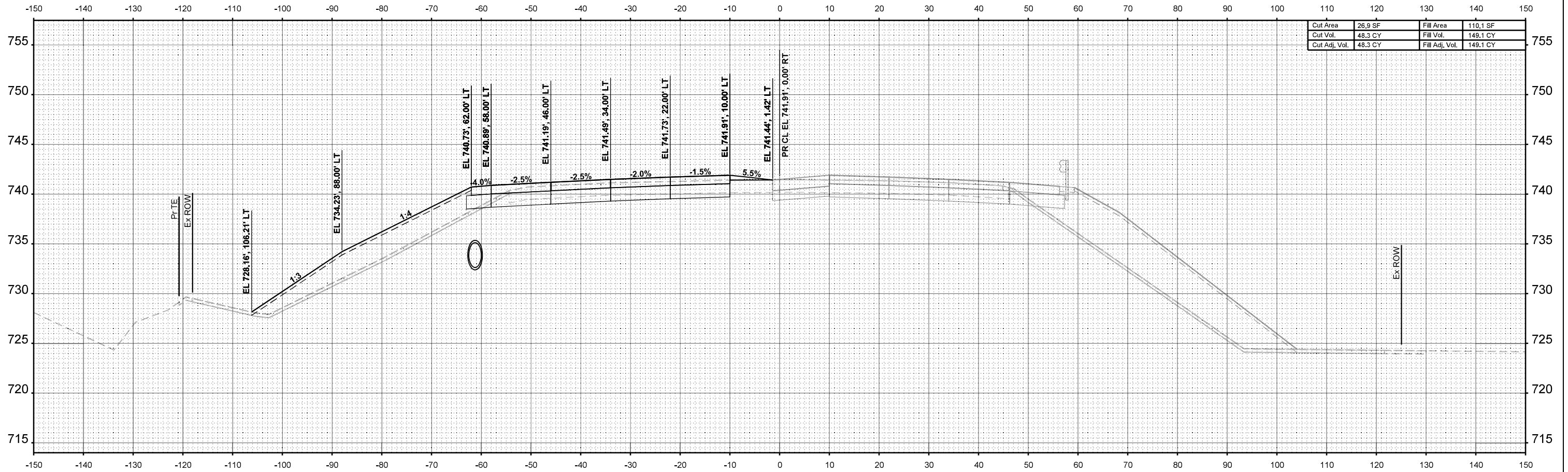
SCALE: 1"=10' SHEET 4 OF 44 SHEETS STA. A 1340+00.00 TO STA. A 1340+00.00

F.A.P. RTE.	SECTION	COUNTY	TOTAL SHEETS	SHEET NO.
525	(15X)RC & 5RS	WINNEBAGO	564	476
CONTRACT NO. 64R72				
ILLINOIS FED. AID PROJECT				

FINAL SURVEY NO.	SURVEYED PLOTTED AREAS CHECKED	BY	DATE

ORIGINAL SURVEY NO.	SURVEYED PLOTTED AREAS CHECKED	BY	DATE

MODEL: I:\US 20 Stage 2 - A 1340+50.00 [Sheet]  
 FILE NAME: C:\pwworking\benesch\projects\project\184628\2264R72-K\Sheet-11-Stage-2-XS.dgn



Cut Area	26.9 SF	Fill Area	110.1 SF
Cut Vol.	48.3 CY	Fill Vol.	149.1 CY
Cut Adj. Vol.	48.3 CY	Fill Adj. Vol.	149.1 CY

STA 1340+50.00



USER NAME = jMajcher  
 PLOT SCALE = \$\$SCALE\$  
 PLOT DATE = 11/24/2025

DESIGNED - A. GIBSON  
 DRAWN - A. FAULKNER  
 CHECKED - J. TARDY  
 DATE -

REVISED -  
 REVISED -  
 REVISED -  
 REVISED -

STATE OF ILLINOIS  
 DEPARTMENT OF TRANSPORTATION

CROSS SECTIONS - US 20  
 STAGE 2

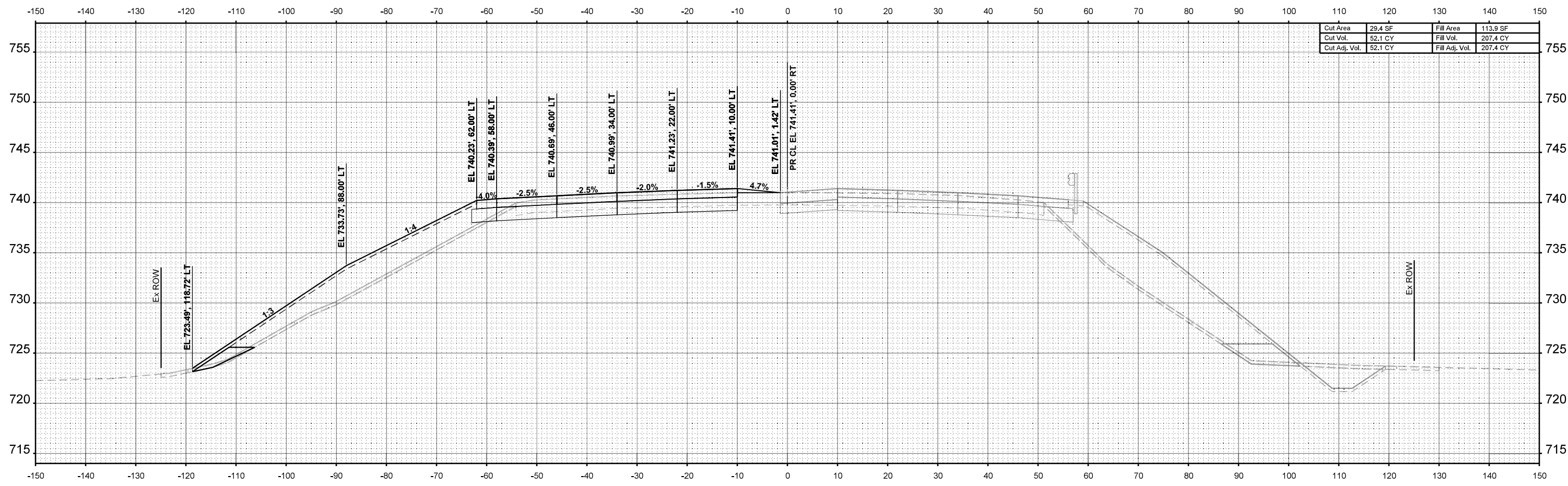
SCALE: 1"=10' SHEET 5 OF 44 SHEETS STA. A 1340+50.00 TO STA. A 1340+50.00

F.A.P. RTE.	SECTION	COUNTY	TOTAL SHEETS	SHEET NO.
525	(15X)RC & 5RS	WINNEBAGO	564	477
CONTRACT NO. 64R72				
ILLINOIS FED. AID PROJECT				

FINAL SURVEY NO.	SURVEYED PLOTTED AREAS CHECKED	BY	DATE

ORIGINAL SURVEY NO.	SURVEYED PLOTTED AREAS CHECKED	BY	DATE

MODEL: US 2D Stage 2 - A 1341+00.00 [Sheet]  
 FILE NAME: C:\pwworking\benesch\projects\project184628\2254R72-K\sh1-Stage-2-XS.dgn



Cut Area	29.4 SF	Fill Area	113.9 SF
Cut Vol.	52.1 CY	Fill Vol.	207.4 CY
Cut Adj. Vol.	52.1 CY	Fill Adj. Vol.	207.4 CY

STA 1341+00.00



USER NAME = jMajcher  
 PLOT SCALE = \$\$SCALE\$  
 PLOT DATE = 11/24/2025

DESIGNED - A. GIBSON	REVISED -
DRAWN - A. FAULKNER	REVISED -
CHECKED - J. TARDY	REVISED -
DATE -	REVISED -

STATE OF ILLINOIS  
 DEPARTMENT OF TRANSPORTATION

CROSS SECTIONS - US 20  
 STAGE 2

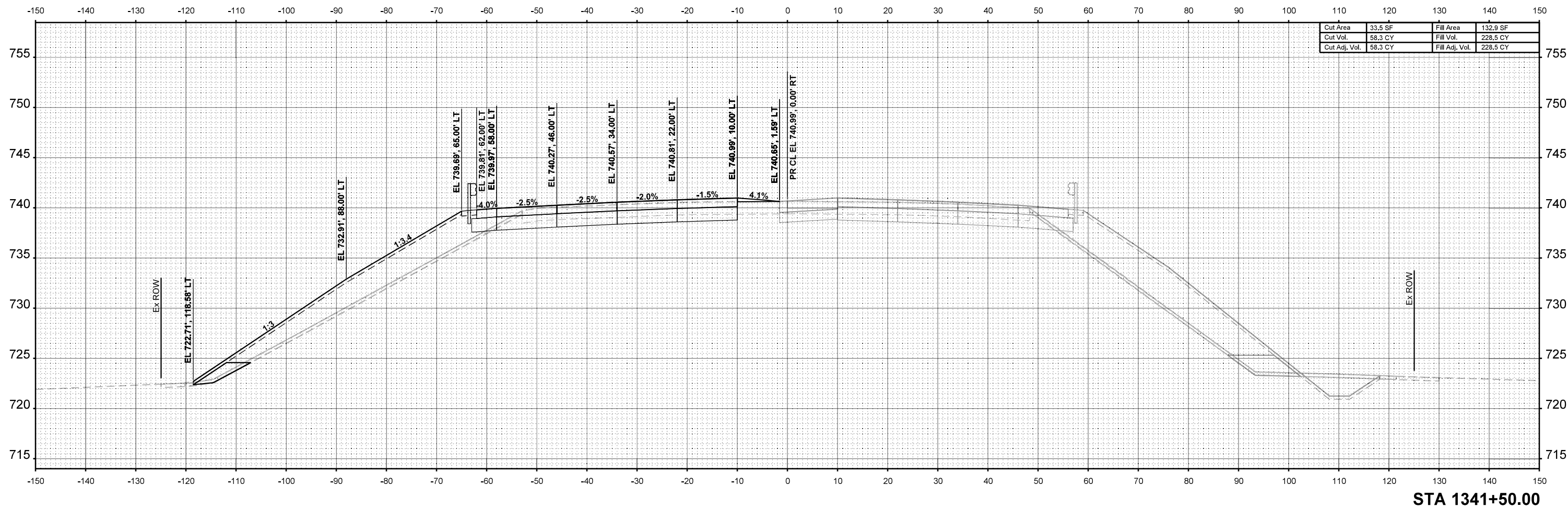
SCALE: 1"=10' SHEET 6 OF 44 SHEETS STA. A 1341+00.00 TO STA. A 1341+00.00

F.A.P RTE.	SECTION	COUNTY	TOTAL SHEETS	SHEET NO.
525	(15X)RC & 5RS	WINNEBAGO	564	478
CONTRACT NO. 64R72				
ILLINOIS FED. AID PROJECT				

FINAL SURVEY NO.	SURVEYED PLOTTED AREAS CHECKED	BY	DATE

ORIGINAL SURVEY NO.	SURVEYED PLOTTED AREAS CHECKED	BY	DATE

MODEL: US 20 Stage 2 - A 1341+50.00 [Sheet]  
 FILE NAME: C:\pwworking\benesch\projects\6472\Kish\11-Stage-2-XS.dgn



STA 1341+50.00



USER NAME = jworthington  
 PLOT SCALE = \$\$SCALE\$  
 PLOT DATE = 9/19/2025

DESIGNED - A. GIBSON  
 DRAWN - A. FAULKNER  
 CHECKED - J. TARDY  
 DATE -

REVISED -  
 REVISED -  
 REVISED -  
 REVISED -

STATE OF ILLINOIS  
 DEPARTMENT OF TRANSPORTATION

CROSS SECTIONS - US 20  
 STAGE 2

SCALE: 1"=10' SHEET 7 OF 44 SHEETS STA. A 1341+50.00 TO STA. A 1341+50.00

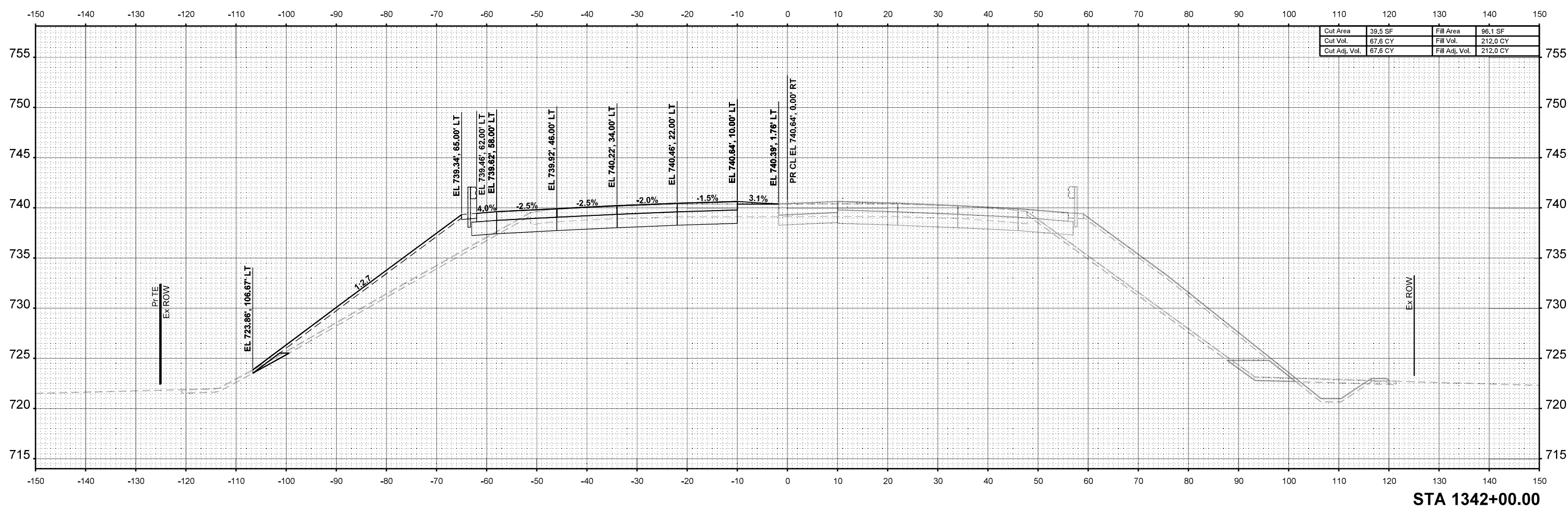
F.A.P. RTE.	SECTION	COUNTY	TOTAL SHEETS	SHEET NO.
525	(15X)RC & 5RS	WINNEBAGO	564	479
CONTRACT NO. 64R72				

ILLINOIS FED. AID PROJECT

FINAL SURVEY NO.	SURVEYED PLOTTED AREAS CHECKED	BY	DATE

ORIGINAL SURVEY NO.	SURVEYED PLOTTED AREAS CHECKED	BY	DATE

MODEL: I:\US 20 Stage 2 - A 1342+00.00 [Sheet]  
 FILE NAME: C:\pwworking\benesch\projects\1342+00\1342+00-Stage-2-XS.dgn



STA 1342+00.00



USER NAME = jMajcher  
 PLOT SCALE = \$\$SCALE\$  
 PLOT DATE = 11/24/2025

DESIGNED - A. GIBSON	REVISED -
DRAWN - A. FAULKNER	REVISED -
CHECKED - J. TARDY	REVISED -
DATE -	REVISED -

STATE OF ILLINOIS  
 DEPARTMENT OF TRANSPORTATION

CROSS SECTIONS - US 20  
 STAGE 2

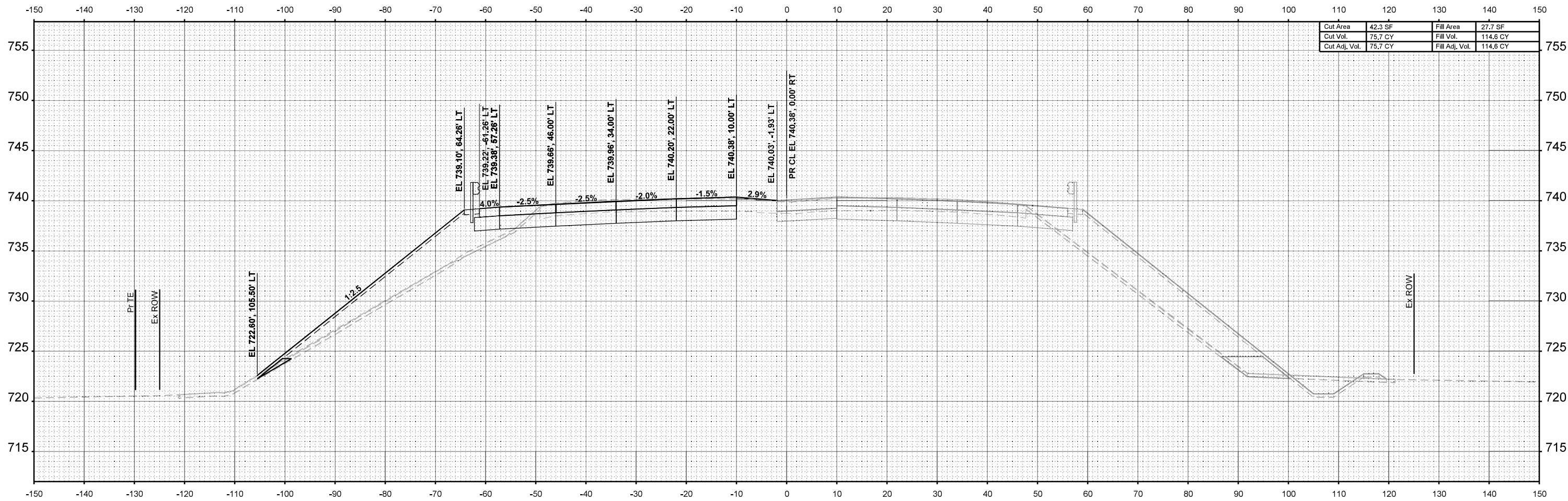
SCALE: 1"=10' SHEET 8 OF 44 SHEETS STA. A 1342+00.00 TO STA. A 1342+00.00

F.A.P. RTE.	SECTION	COUNTY	TOTAL SHEETS	SHEET NO.
525	(15X)RC & 5RS	WINNEBAGO	564	480
CONTRACT NO. 64R72				
ILLINOIS FED. AID PROJECT				

FINAL SURVEY NO.	SURVEYED PLOTTED AREAS CHECKED	BY	DATE

ORIGINAL SURVEY NO.	SURVEYED PLOTTED AREAS CHECKED	BY	DATE

MODEL: US 20 Stage 2 - A 1342+50.00 [Sheet]  
 FILE NAME: c:\pwworking\benesch\projects\project\18462812\25472-K\Sheet-Stage-2-XS.dgn



Cut Area	42.3 SF	Fill Area	27.7 SF
Cut Vol.	75.7 CY	Fill Vol.	114.6 CY
Cut Adj. Vol.	75.7 CY	Fill Adj. Vol.	114.6 CY

STA 1342+50.00



USER NAME = jMajcher  
 PLOT SCALE = \$\$SCALE\$  
 PLOT DATE = 11/24/2025

DESIGNED - A. GIBSON  
 DRAWN - A. FAULKNER  
 CHECKED - J. TARDY  
 DATE -

REVISED -  
 REVISED -  
 REVISED -  
 REVISED -

STATE OF ILLINOIS  
 DEPARTMENT OF TRANSPORTATION

CROSS SECTIONS - US 20  
 STAGE 2

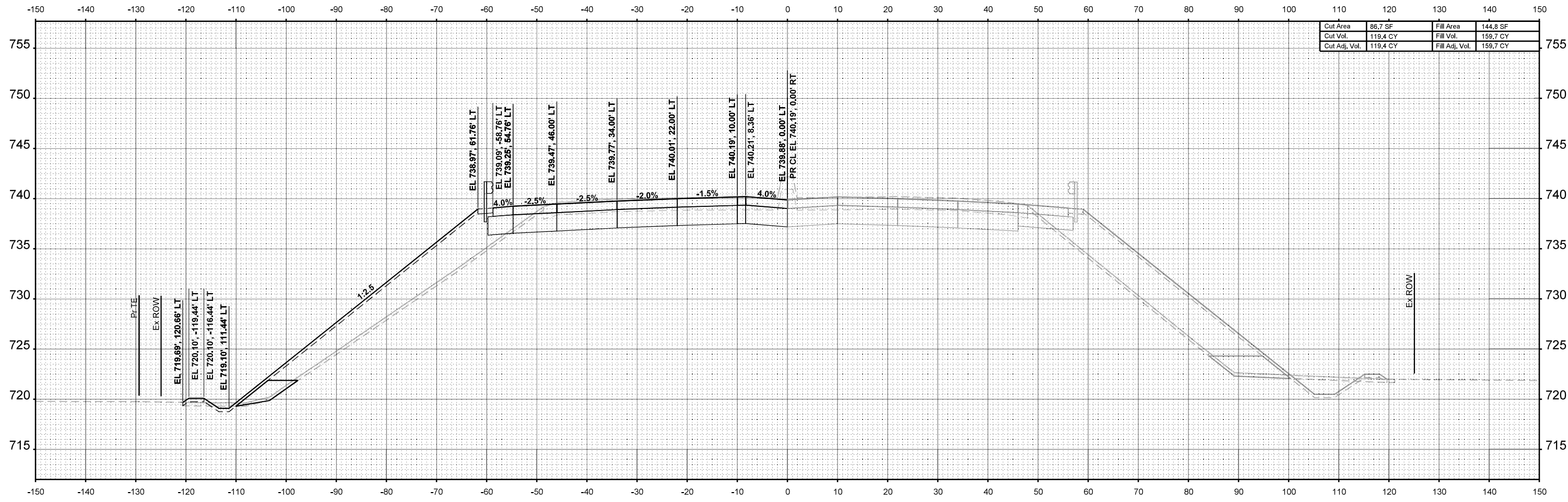
SCALE: 1"=10' SHEET 9 OF 44 SHEETS STA. A 1342+50.00 TO STA. A 1342+50.00

F.A.P. RTE.	SECTION	COUNTY	TOTAL SHEETS	SHEET NO.
525	(15X)RC & 5RS	WINNEBAGO	564	481
CONTRACT NO. 64R72				
ILLINOIS FED. AID PROJECT				

FINAL SURVEY NO.	SURVEYED PLOTTED AREAS CHECKED	BY	DATE

ORIGINAL SURVEY NO.	SURVEYED PLOTTED AREAS CHECKED	BY	DATE

MODEL: US 20 Stage 2 - A 1343+00.00 [Sheet]  
 FILE NAME: C:\pwwork\benesch\projects\project184628\226472-K\sheet-Stage-2-XS.dgn



STA 1343+00.00



USER NAME = jMajcher	DESIGNED - A. GIBSON	REVISED -
	DRAWN - A. FAULKNER	REVISED -
PLOT SCALE = \$\$SCALE\$	CHECKED - J. TARDY	REVISED -
PLOT DATE = 11/24/2025	DATE -	REVISED -

STATE OF ILLINOIS  
 DEPARTMENT OF TRANSPORTATION

CROSS SECTIONS - US 20  
 STAGE 2

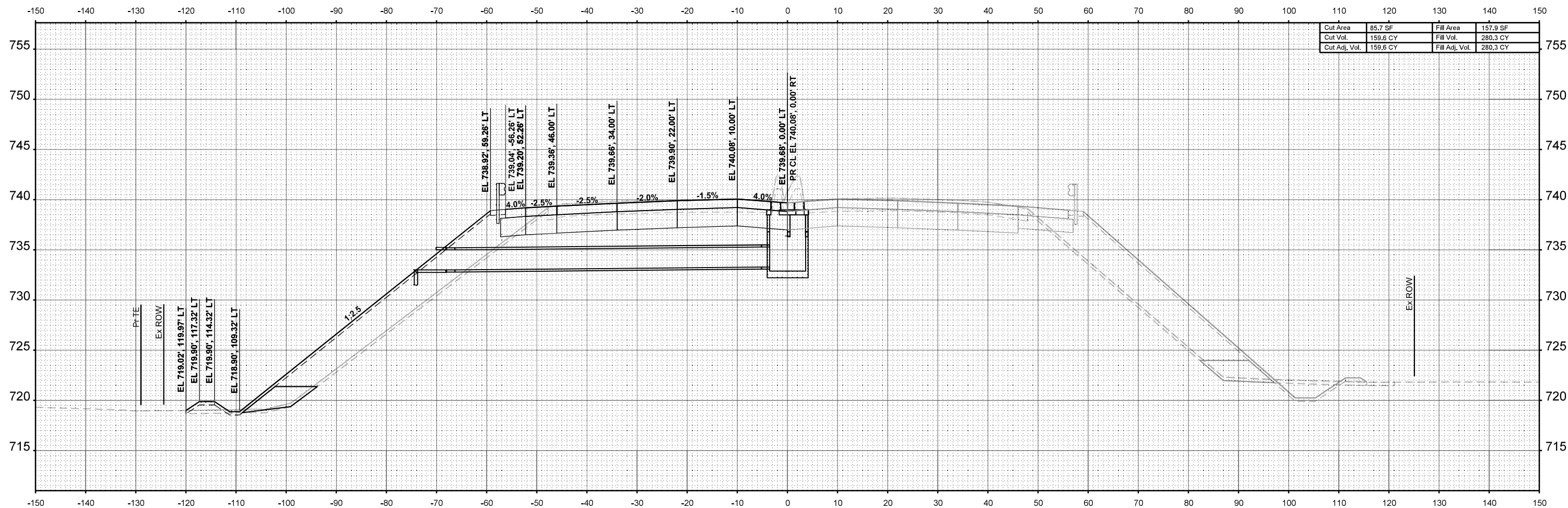
SCALE: 1"=10' SHEET 10 OF 44 SHEETS STA. A 1343+00.00 TO STA. A 1343+00.00

F.A.P RTE.	SECTION	COUNTY	TOTAL SHEETS	SHEET NO.
525	(15X)RC & 5RS	WINNEBAGO	564	482
CONTRACT NO. 64R72				
ILLINOIS FED. AID PROJECT				

FINAL SURVEY NO.	SURVEYED PLOTTED TEMPLATE AREAS CHECKED	BY	DATE

ORIGINAL SURVEY NO.	SURVEYED PLOTTED TEMPLATE AREAS CHECKED	BY	DATE

MODEL: US 20 Stage 2 - A 1343+50.00 [Sheet]  
 FILE NAME: C:\pwworking\benesch\project\18462812264R72-K\Sheet-11-Stage-2-XS.dgn



Cut Area	85.7 SF	Fill Area	157.9 SF
Cut Vol.	159.6 CY	Fill Vol.	280.3 CY
Cut Adj. Vol.	159.6 CY	Fill Adj. Vol.	280.3 CY

STA 1343+50.00



USER NAME = jMajcher  
 PLOT SCALE = \$\$SCALE\$  
 PLOT DATE = 11/24/2025

DESIGNED - A. GIBSON  
 DRAWN - A. FAULKNER  
 CHECKED - J. TARDY  
 DATE -

STATE OF ILLINOIS  
 DEPARTMENT OF TRANSPORTATION

CROSS SECTIONS - US 20  
 STAGE 2

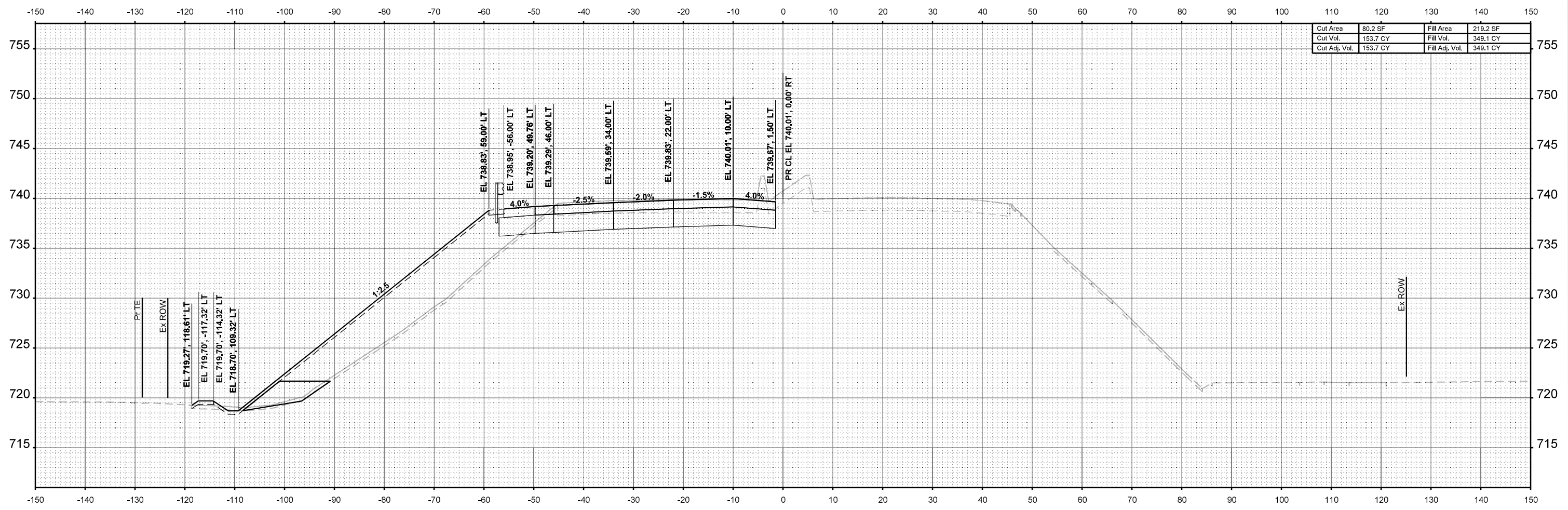
SCALE: 1"=10' SHEET 11 OF 44 SHEETS STA. A 1343+50.00 TO STA. A 1343+50.00

F.A.P. RTE.	SECTION	COUNTY	TOTAL SHEETS	SHEET NO.
525	(15X)RC & 5RS	WINNEBAGO	564	483
CONTRACT NO. 64R72				
ILLINOIS FED. AID PROJECT				

FINAL SURVEY NO.	SURVEYED PLOTTED AREAS CHECKED	BY	DATE

ORIGINAL SURVEY NO.	SURVEYED PLOTTED AREAS CHECKED	BY	DATE

MODEL: US 20 Stage 2 - A 1344+00.00 [Sheet]  
 FILE NAME: C:\pwworking\benesch\projects\project60184628\2264R72-K\Sheet-Stage-2-XS.dgn



STA 1344+00.00



USER NAME = jMajcher	DESIGNED - A. GIBSON	REVISED -
	DRAWN - A. FAULKNER	REVISED -
PLOT SCALE = \$SCALE\$	CHECKED - J. TARDY	REVISED -
PLOT DATE = 11/24/2025	DATE -	REVISED -

STATE OF ILLINOIS  
 DEPARTMENT OF TRANSPORTATION

CROSS SECTIONS - US 20  
 STAGE 2

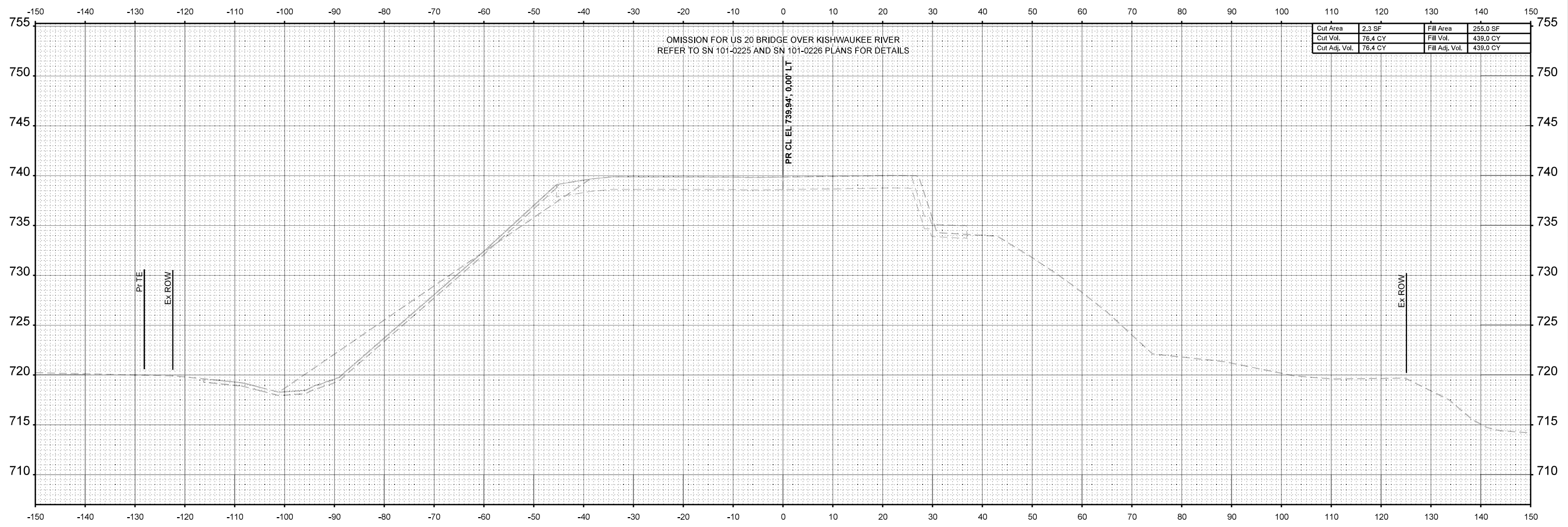
SCALE: 1"=10' SHEET 12 OF 44 SHEETS STA. A 1344+00.00 TO STA. A 1344+50.00

F.A.P. RTE. 525	SECTION (15X)RC & 5RS	COUNTY WINNEBAGO	TOTAL SHEETS 564	SHEET NO. 484
CONTRACT NO. 64R72				
ILLINOIS FED. AID PROJECT				

FINAL SURVEY NO.	SURVEYED PLOTTED AREAS CHECKED	BY	DATE

ORIGINAL SURVEY NO.	SURVEYED PLOTTED AREAS CHECKED	BY	DATE

MODEL: US 20 Stage 2 - A 1344+50.00 [Sheet]  
 FILE NAME: c:\pwwork\benesch\projects\project60184628\254R72-Kish-11-Stage-2-XS.dgn



STA 1344+50.00



USER NAME = jMajcher	DESIGNED - A. GIBSON	REVISED -
PLOT SCALE = \$\$SCALE\$	DRAWN - A. FAULKNER	REVISED -
PLOT DATE = 11/24/2025	CHECKED - J. TARDY	REVISED -
	DATE -	REVISED -

STATE OF ILLINOIS  
 DEPARTMENT OF TRANSPORTATION

CROSS SECTIONS - US 20  
 STAGE 2

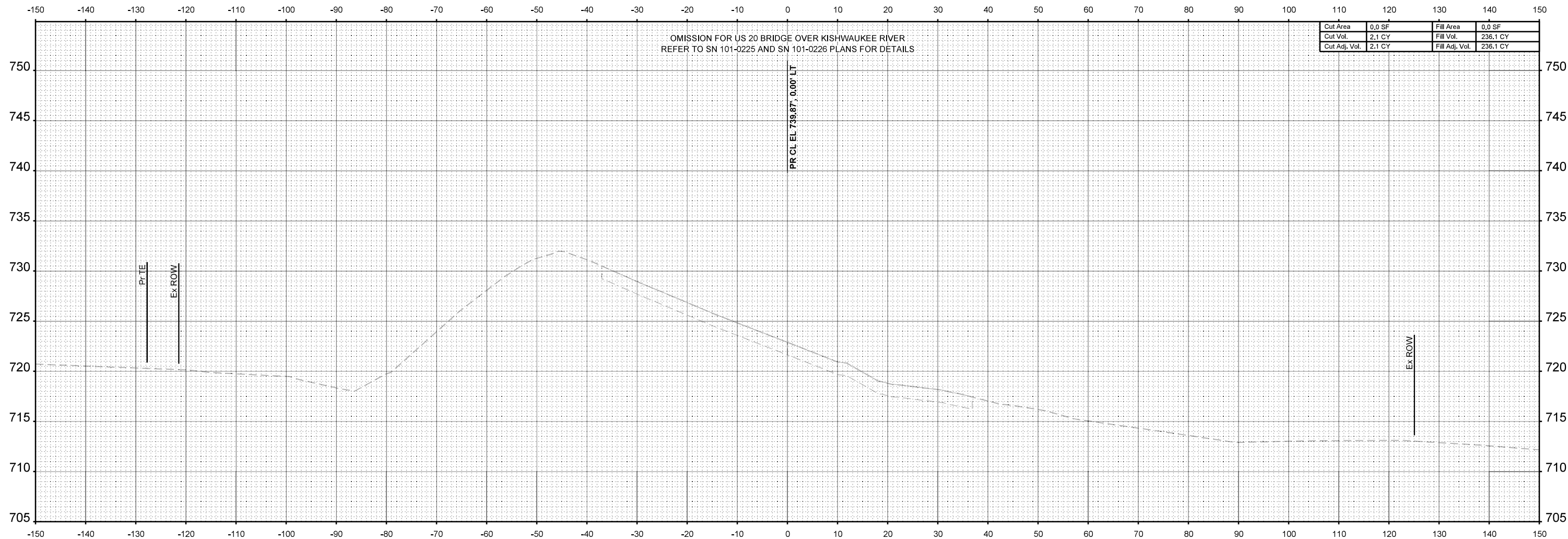
SCALE: 1"=10' SHEET 13 OF 44 SHEETS STA. A 1344+50.00 TO STA. A 1344+50.00

F.A.P. RTE.	SECTION	COUNTY	TOTAL SHEETS	SHEET NO.
525	(15X)RC & 5RS	WINNEBAGO	564	485
CONTRACT NO. 64R72				
ILLINOIS FED. AID PROJECT				

FINAL SURVEY NO.	SURVEYED PLOTTED AREAS CHECKED	BY	DATE

ORIGINAL SURVEY NO.	SURVEYED PLOTTED AREAS CHECKED	BY	DATE

MODEL: US 20 Stage 2 - A 1345+00.00 [Sheet]  
 FILE NAME: c:\pwworking\benesch\projects\project60184628\2264R72-Kish-11-Stage-2-XS.dgn



Cut Area	0.0 SF	Fill Area	0.0 SF
Cut Vol.	2.1 CY	Fill Vol.	236.1 CY
Cut Adj. Vol.	2.1 CY	Fill Adj. Vol.	236.1 CY

STA 1345+00.00



USER NAME = jMajcher	DESIGNED - A. GIBSON	REVISED -
PLOT SCALE = \$\$SCALE\$	DRAWN - A. FAULKNER	REVISED -
PLOT DATE = 11/24/2025	CHECKED - J. TARDY	REVISED -
	DATE -	REVISED -

STATE OF ILLINOIS  
 DEPARTMENT OF TRANSPORTATION

CROSS SECTIONS - US 20  
 STAGE 2

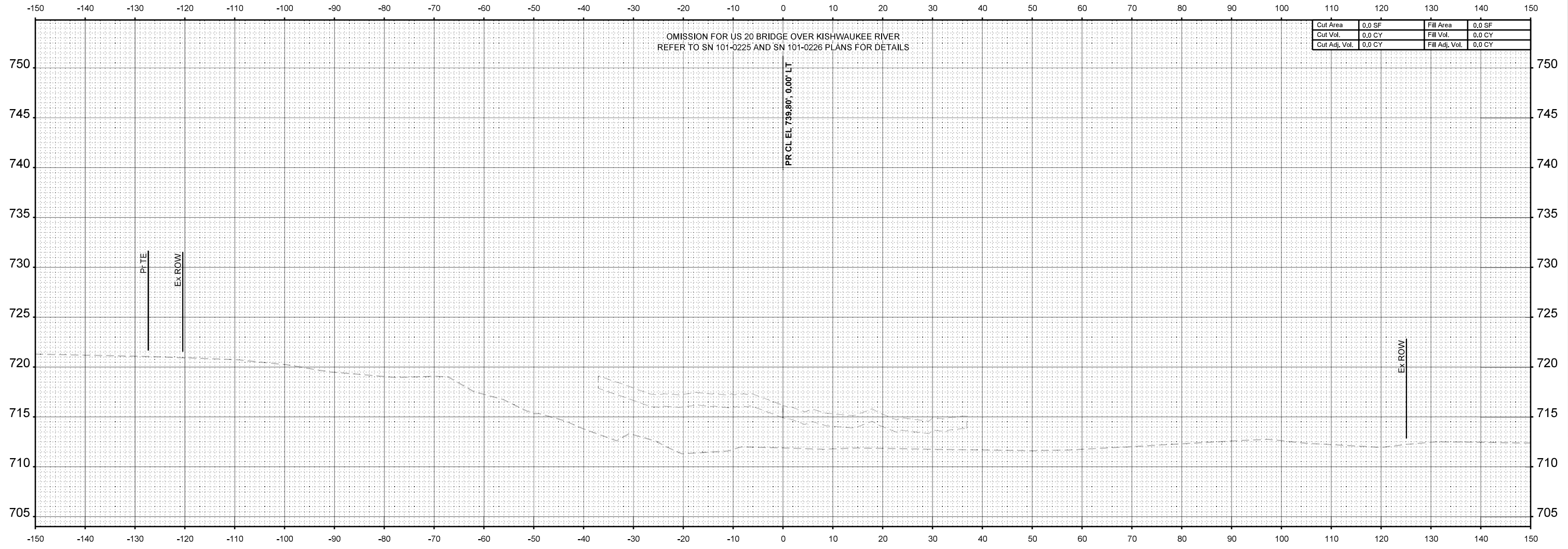
SCALE: 1"=10' SHEET 14 OF 44 SHEETS STA. A 1345+00.00 TO STA. A 1345+00.00

F.A.P. RTE.	SECTION	COUNTY	TOTAL SHEETS	SHEET NO.
525	(15X)RC & 5RS	WINNEBAGO	564	486
CONTRACT NO. 64R72				
ILLINOIS FED. AID PROJECT				

FINAL SURVEY NO.	SURVEYED PLOTTED AREAS CHECKED	BY	DATE

ORIGINAL SURVEY NO.	SURVEYED PLOTTED AREAS CHECKED	BY	DATE

MODEL: US 20 Stage 2 - A 1345+50.00 [Sheet]  
 FILE NAME: c:\pwworking\benesch\projects\project1846281226472-Kish-11-Stage-2-XS.dgn



Cut Area	0.0 SF	Fill Area	0.0 SF
Cut Vol.	0.0 CY	Fill Vol.	0.0 CY
Cut Adj. Vol.	0.0 CY	Fill Adj. Vol.	0.0 CY

**STA 1345+50.00**



USER NAME = jMajcher  
 PLOT SCALE = \$\$SCALE\$  
 PLOT DATE = 11/24/2025

DESIGNED - A. GIBSON	REVISED -
DRAWN - A. FAULKNER	REVISED -
CHECKED - J. TARDY	REVISED -
DATE -	REVISED -

**STATE OF ILLINOIS  
 DEPARTMENT OF TRANSPORTATION**

**CROSS SECTIONS - US 20  
 STAGE 2**

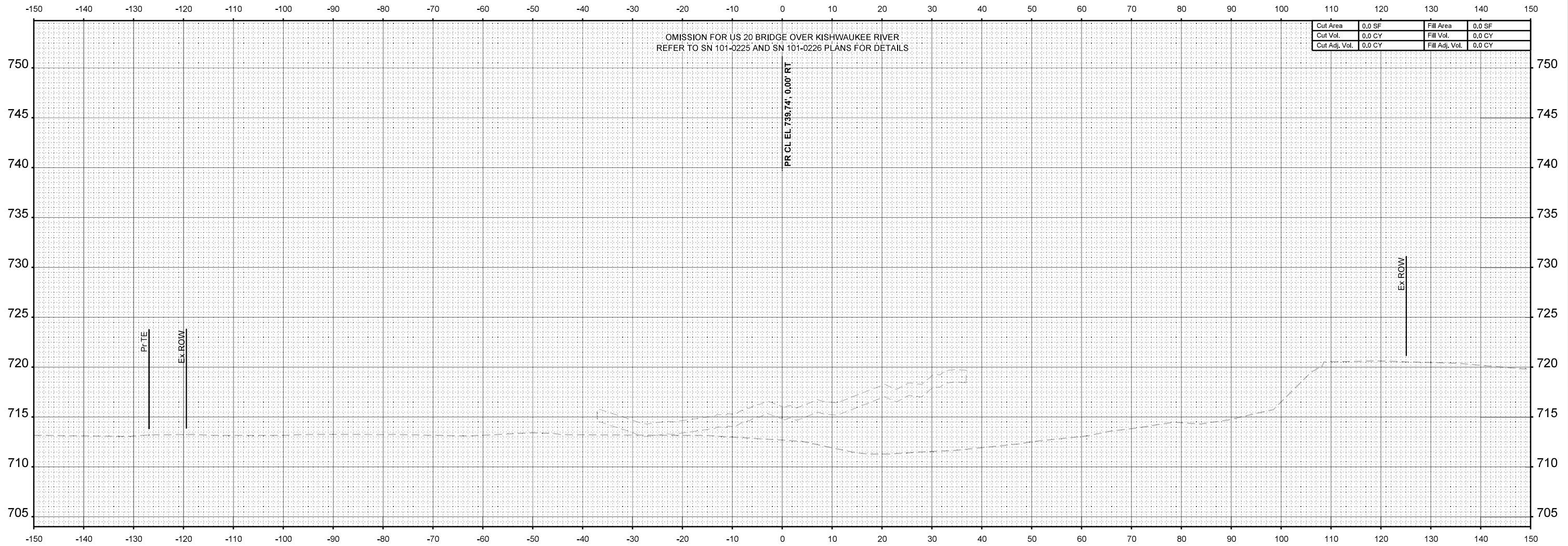
SCALE: 1"=10' SHEET 15 OF 44 SHEETS STA. A 1345+50.00 TO STA. A 1345+50.00

F.A.P. RTE.	SECTION	COUNTY	TOTAL SHEETS	SHEET NO.
525	(15X)RC & 5RS	WINNEBAGO	564	487
CONTRACT NO. 64R72				
ILLINOIS FED. AID PROJECT				

FINAL SURVEY NO.	SURVEYED PLOTTED AREAS CHECKED	BY	DATE

ORIGINAL SURVEY NO.	SURVEYED PLOTTED AREAS CHECKED	BY	DATE

MODEL: US 20 Stage 2 - A 1346+00.00 [Sheet]  
 FILE NAME: c:\pwworking\benesch\_projects\project\184628\2264R72-Kish-11-Stage-2-XS.dgn



Cut Area	0.0 SF	Fill Area	0.0 SF
Cut Vol.	0.0 CY	Fill Vol.	0.0 CY
Cut Adj. Vol.	0.0 CY	Fill Adj. Vol.	0.0 CY

STA 1346+00.00



USER NAME = jMajcher	DESIGNED - A. GIBSON	REVISED -
PLOT SCALE = \$\$SCALE\$	DRAWN - A. FAULKNER	REVISED -
PLOT DATE = 11/24/2025	CHECKED - J. TARDY	REVISED -
	DATE -	REVISED -

STATE OF ILLINOIS  
 DEPARTMENT OF TRANSPORTATION

CROSS SECTIONS - US 20  
 STAGE 2

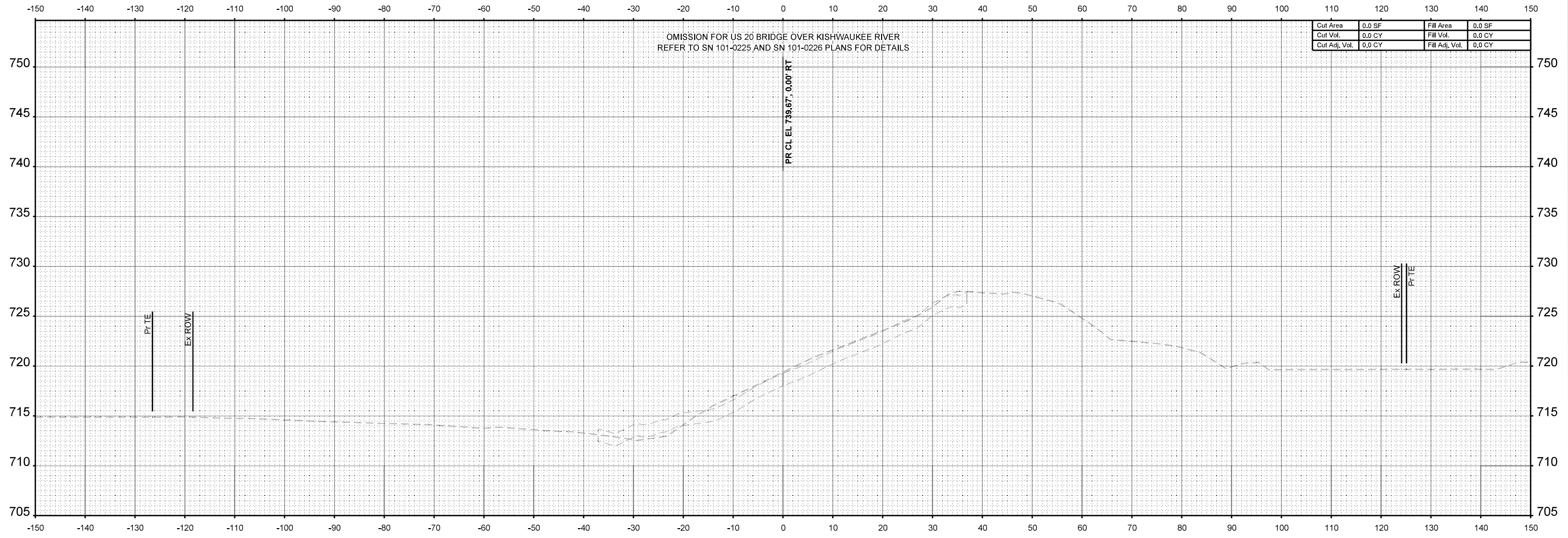
SCALE: 1"=10' SHEET 16 OF 44 SHEETS STA. A 1346+00.00 TO STA. A 1346+00.00

F.A.P. RTE.	SECTION	COUNTY	TOTAL SHEETS	SHEET NO.
525	(15X)RC & 5RS	WINNEBAGO	564	488
CONTRACT NO. 64R72				
ILLINOIS FED. AID PROJECT				

FINAL SURVEY NO.	SURVEYED PLOTTED AREAS CHECKED	BY	DATE

ORIGINAL SURVEY NO.	SURVEYED PLOTTED AREAS CHECKED	BY	DATE

MODEL: US 20 Stage 2 - A 1346+50.00 [Sheet]  
 FILE NAME: c:\pwworking\benesch\_projects\project\184628\2264R72-Kish-11-Stage-2-XS.dgn



Cut Area	0.0 SF	Fill Area	0.0 SF
Cut Vol.	0.0 CY	Fill Vol.	0.0 CY
Cut Adj. Vol.	0.0 CY	Fill Adj. Vol.	0.0 CY

**STA 1346+50.00**



USER NAME = jMajcher	DESIGNED - A. GIBSON	REVISED -
PLOT SCALE = \$\$SCALE\$	DRAWN - A. FAULKNER	REVISED -
PLOT DATE = 11/24/2025	CHECKED - J. TARDY	REVISED -
	DATE -	REVISED -

**STATE OF ILLINOIS  
 DEPARTMENT OF TRANSPORTATION**

**CROSS SECTIONS - US 20  
 STAGE 2**

SCALE: 1"=10' SHEET 17 OF 44 SHEETS STA. A 1346+50.00 TO STA. A 1346+50.00

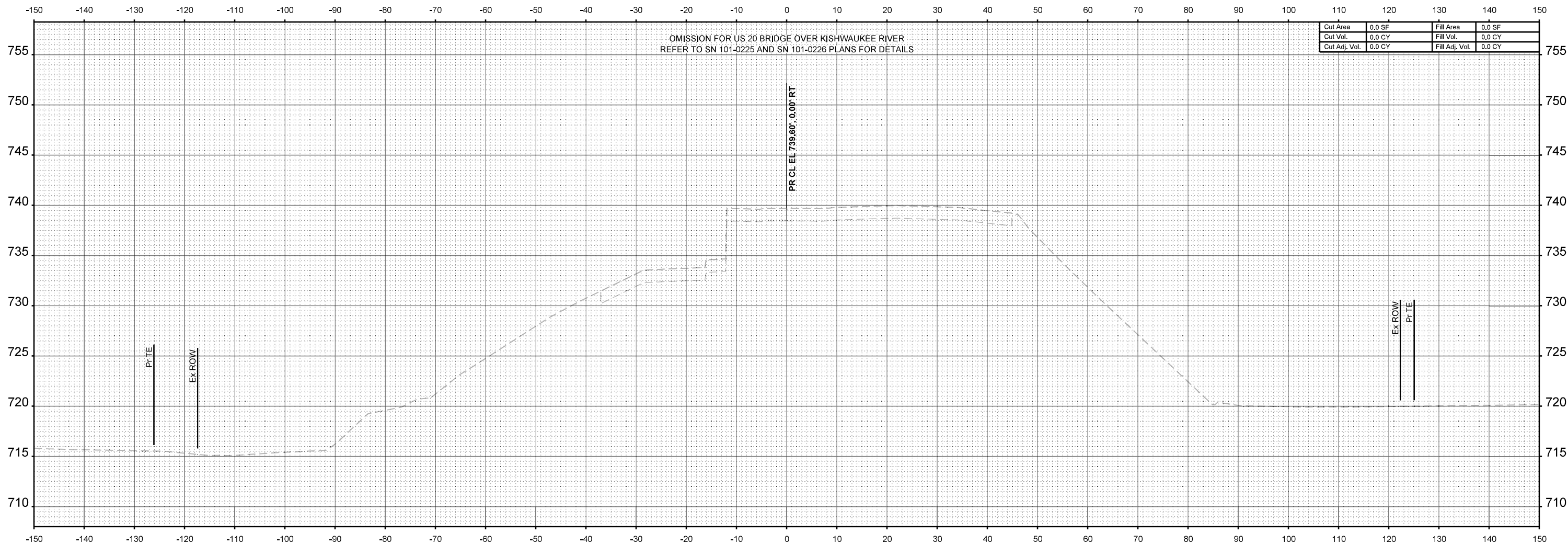
F.A.P. RTE.	SECTION	COUNTY	TOTAL SHEETS	SHEET NO.
525	(15X)RC & 5RS	WINNEBAGO	564	489
CONTRACT NO. 64R72				

ILLINOIS FED. AID PROJECT

FINAL SURVEY NO.	SURVEYED PLOTTED AREAS CHECKED	BY	DATE

ORIGINAL SURVEY NO.	SURVEYED PLOTTED AREAS CHECKED	BY	DATE

MODEL: US 20 Stage 2 - A 1347+00.00 [Sheet]  
 FILE NAME: c:\pwworking\benesch\_projects\project\18462812\64R72-Kish-11-Stage-2-XS.dgn



Cut Area	0.0 SF	Fill Area	0.0 SF
Cut Vol.	0.0 CY	Fill Vol.	0.0 CY
Cut Adj. Vol.	0.0 CY	Fill Adj. Vol.	0.0 CY

STA 1347+00.00



USER NAME = jMajcher  
 PLOT SCALE = \$\$SCALE\$  
 PLOT DATE = 11/24/2025

DESIGNED - A. GIBSON  
 DRAWN - A. FAULKNER  
 CHECKED - J. TARDY  
 DATE -

REVISED -  
 REVISED -  
 REVISED -  
 REVISED -

STATE OF ILLINOIS  
 DEPARTMENT OF TRANSPORTATION

CROSS SECTIONS - US 20  
 STAGE 2

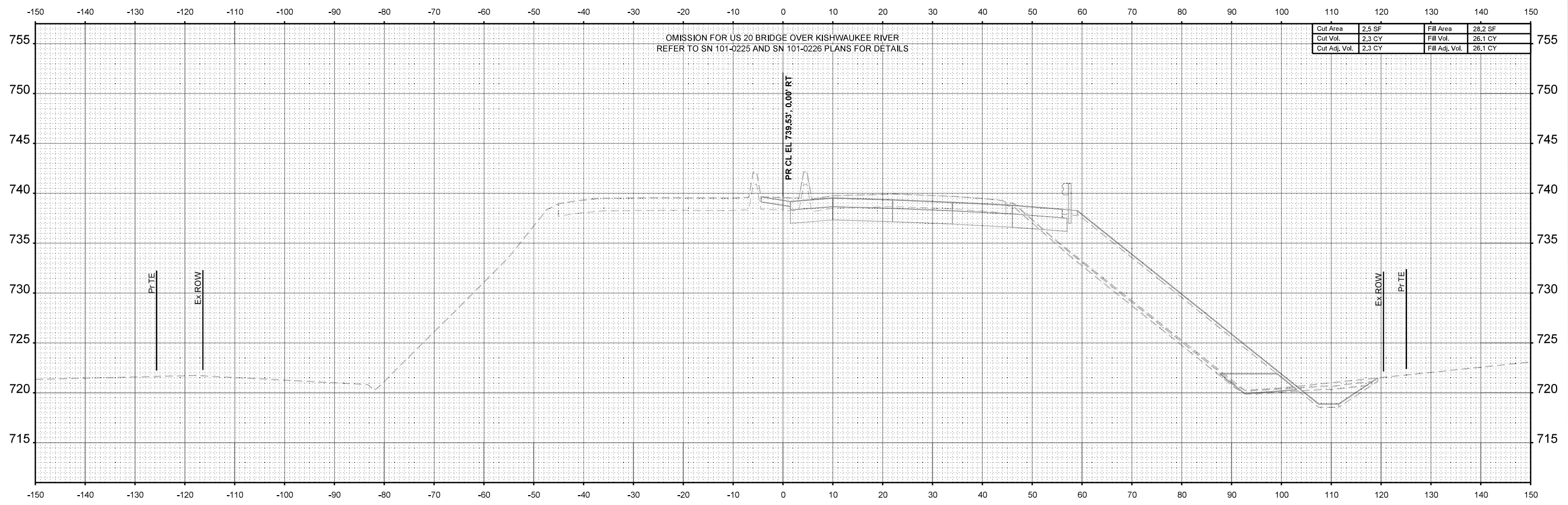
SCALE: 1"=10' SHEET 18 OF 44 SHEETS STA. A 1347+00.00 TO STA. A 1347+00.00

F.A.P. RTE.	SECTION	COUNTY	TOTAL SHEETS	SHEET NO.
525	(15X)RC & 5RS	WINNEBAGO	564	490
CONTRACT NO. 64R72				
ILLINOIS FED. AID PROJECT				

FINAL SURVEY NO.	SURVEYED PLOTTED AREAS CHECKED	BY	DATE

ORIGINAL SURVEY NO.	SURVEYED PLOTTED AREAS CHECKED	BY	DATE

MODEL: US 20 Stage 2 - A 1347+50.00 [Sheet]  
 FILE NAME: c:\pwworking\benesch\projects\project60184628\264R72-Kish-11-Stage-2-XS.dgn



STA 1347+50.00



USER NAME = jMajcher  
 PLOT SCALE = \$\$SCALE\$  
 PLOT DATE = 11/24/2025

DESIGNED -	A. GIBSON	REVISED -	
DRAWN -	A. FAULKNER	REVISED -	
CHECKED -	J. TARDY	REVISED -	
DATE -		REVISED -	

STATE OF ILLINOIS  
 DEPARTMENT OF TRANSPORTATION

CROSS SECTIONS - US 20  
 STAGE 2

SCALE: 1"=10' SHEET 19 OF 44 SHEETS STA. A 1347+50.00 TO STA. A 1347+50.00

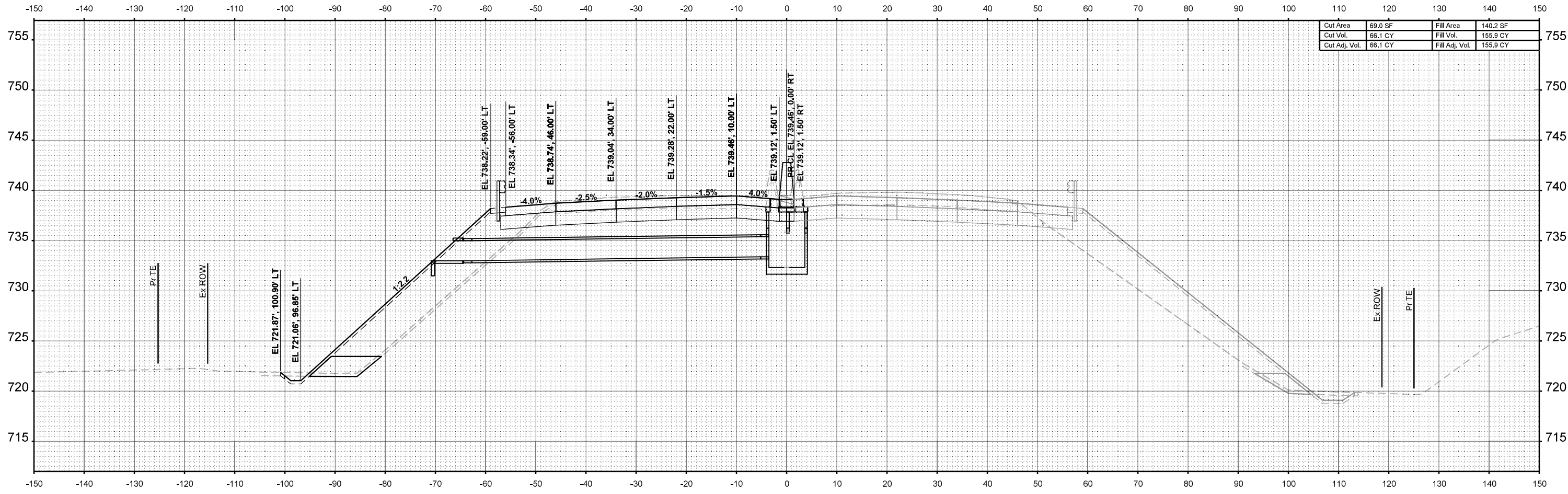
F.A.P. RTE.	SECTION	COUNTY	TOTAL SHEETS	SHEET NO.
525	(15X)RC & 5RS	WINNEBAGO	564	491
CONTRACT NO. 64R72				

ILLINOIS FED. AID PROJECT

FINAL SURVEY NO.	SURVEYED PLOTTED AREAS CHECKED	BY	DATE

ORIGINAL SURVEY NO.	SURVEYED PLOTTED AREAS CHECKED	BY	DATE

MODEL: I:\US 20 Stage 2 - A 1348+00.00 [Sheet]  
 FILE NAME: C:\pwworking\benesch\projects\18462812\264R72-K\Sheet-Stage-2-XS.dgn



Cut Area	69.0 SF	Fill Area	140.2 SF
Cut Vol.	66.1 CY	Fill Vol.	155.9 CY
Cut Adj. Vol.	66.1 CY	Fill Adj. Vol.	155.9 CY

STA 1348+00.00



USER NAME = jMajcher  
 PLOT SCALE = \$SCALE\$  
 PLOT DATE = 11/24/2025

DESIGNED - A. GIBSON	REVISED -
DRAWN - A. FAULKNER	REVISED -
CHECKED - J. TARDY	REVISED -
DATE -	REVISED -

STATE OF ILLINOIS  
 DEPARTMENT OF TRANSPORTATION

CROSS SECTIONS - US 20  
 STAGE 2

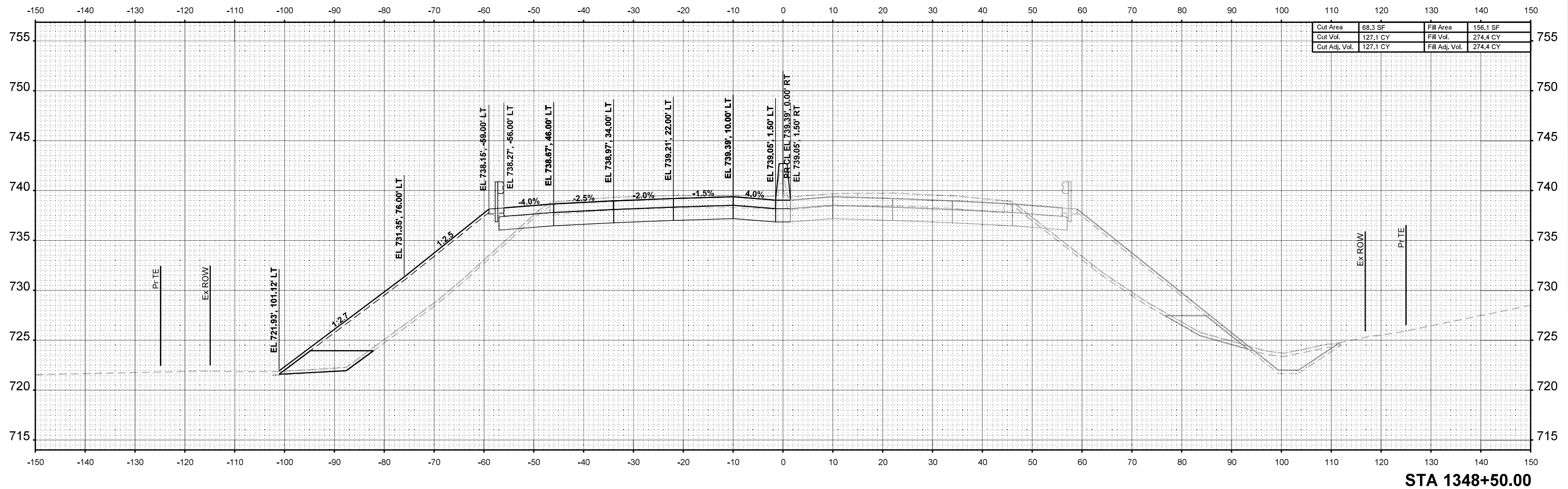
SCALE: 1"=10' SHEET 20 OF 44 SHEETS STA. A 1348+00.00 TO STA. A 1348+00.00

F.A.P RTE.	SECTION	COUNTY	TOTAL SHEETS	SHEET NO.
525	(15X)RC & 5RS	WINNEBAGO	564	492
CONTRACT NO. 64R72				
ILLINOIS FED. AID PROJECT				

FINAL SURVEY NO.	SURVEYED PLOTTED AREAS CHECKED	BY	DATE

ORIGINAL SURVEY NO.	SURVEYED PLOTTED AREAS CHECKED	BY	DATE

MODEL: US 20 Stage 2 - A 1348+50.00 [Sheet]  
 FILE NAME: C:\pwworking\benesch\projects\project\184628\2264R72-K\sh1-11-Stage-2-XS.dgn



Cut Area	68.3 SF	Fill Area	156.1 SF
Cut Vol.	127.1 CY	Fill Vol.	274.4 CY
Cut Adj. Vol.	127.1 CY	Fill Adj. Vol.	274.4 CY

STA 1348+50.00



USER NAME = jMajcher  
 PLOT SCALE = \$\$SCALE\$  
 PLOT DATE = 11/24/2025

DESIGNED - A. GIBSON  
 DRAWN - A. FAULKNER  
 CHECKED - J. TARDY  
 DATE -

REVISED -  
 REVISED -  
 REVISED -  
 REVISED -

STATE OF ILLINOIS  
 DEPARTMENT OF TRANSPORTATION

CROSS SECTIONS - US 20  
 STAGE 2

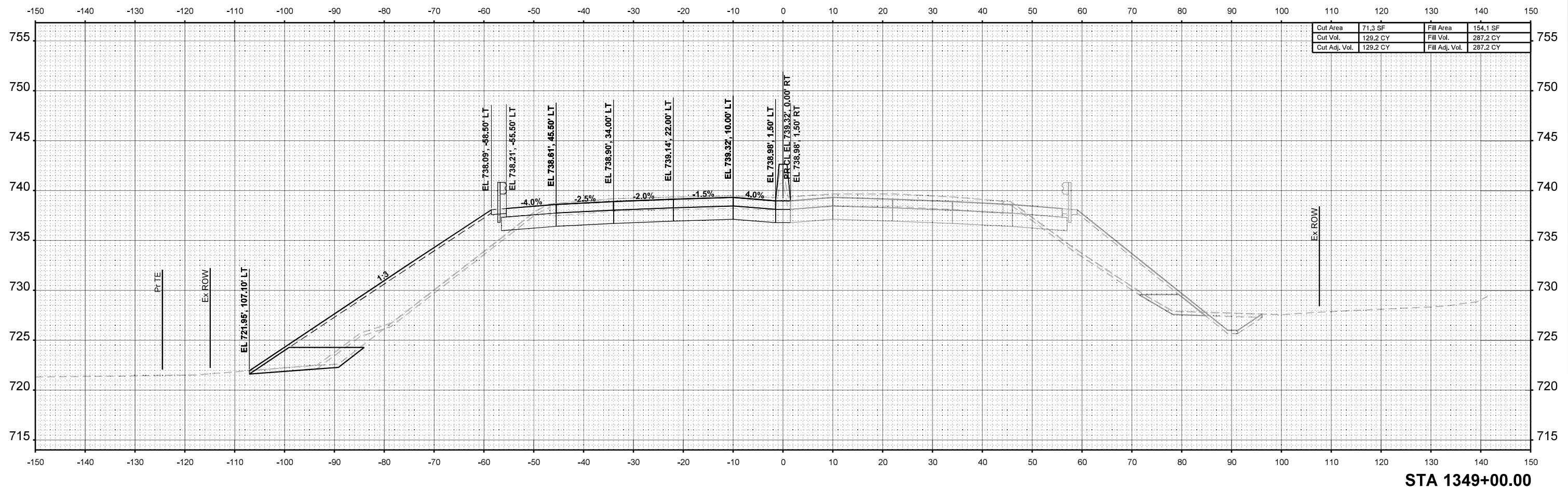
SCALE: 1"=10' SHEET 21 OF 44 SHEETS STA. A 1348+50.00 TO STA. A 1348+50.00

F.A.P. RTE.	SECTION	COUNTY	TOTAL SHEETS	SHEET NO.
525	(15X)RC & 5RS	WINNEBAGO	564	493
CONTRACT NO. 64R72				
ILLINOIS FED. AID PROJECT				

FINAL SURVEY NO.	SURVEYED PLOTTED TEMPLATE AREAS CHECKED	BY	DATE

ORIGINAL SURVEY NO.	SURVEYED PLOTTED TEMPLATE AREAS CHECKED	BY	DATE

MODEL: I:\US 20 Stage 2 - A 1349+00.00 [Sheet]  
 FILE NAME: C:\pwworking\benesch\projects\18462812\264R72-K\Sheet-Stage-2-XS.dgn



STA 1349+00.00



USER NAME = jMajcher  
 PLOT SCALE = \$\$SCALE\$  
 PLOT DATE = 11/24/2025

DESIGNED - A. GIBSON  
 DRAWN - A. FAULKNER  
 CHECKED - J. TARDY  
 DATE -

REVISED -  
 REVISED -  
 REVISED -  
 REVISED -

STATE OF ILLINOIS  
 DEPARTMENT OF TRANSPORTATION

CROSS SECTIONS - US 20  
 STAGE 2

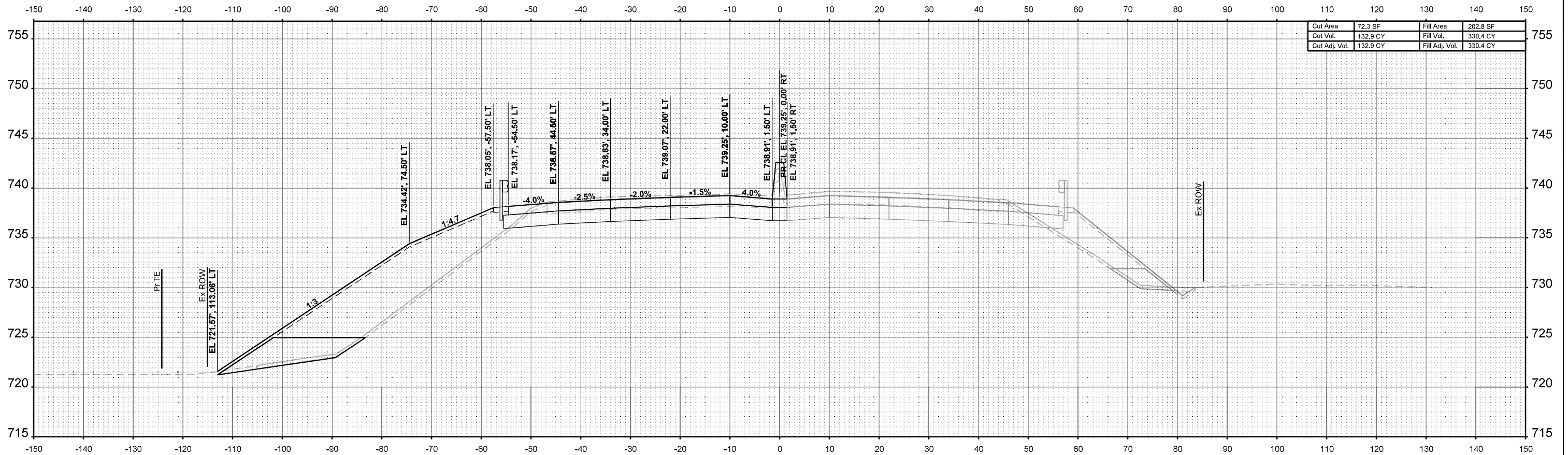
SCALE: 1"=10' SHEET 22 OF 44 SHEETS STA. A 1349+00.00 TO STA. A 1349+00.00

F.A.P. RTE.	SECTION	COUNTY	TOTAL SHEETS	SHEET NO.
525	(15X)RC & 5RS	WINNEBAGO	564	494
CONTRACT NO. 64R72				
ILLINOIS FED. AID PROJECT				

FINAL SURVEY NO.	SURVEYED PLOTTED AREAS CHECKED	BY	DATE

ORIGINAL SURVEY NO.	SURVEYED PLOTTED AREAS CHECKED	BY	DATE

MODEL: I:\US 20 Stage 2 - A 1349+50.00 (Sheet) [Sheet]  
 FILE NAME: C:\pwworking\benesch\projects\project60184628\2264R72-K\Sheet-Stage-2-XS.dgn



STA 1349+50.00



USER NAME = jMajcher  
 PLOT SCALE = \$\$SCALE\$  
 PLOT DATE = 11/24/2025

DESIGNED - A. GIBSON  
 DRAWN - A. FAULKNER  
 CHECKED - J. TARDY  
 DATE -

REVISED -  
 REVISED -  
 REVISED -  
 REVISED -

STATE OF ILLINOIS  
 DEPARTMENT OF TRANSPORTATION

CROSS SECTIONS - US 20  
 STAGE 2

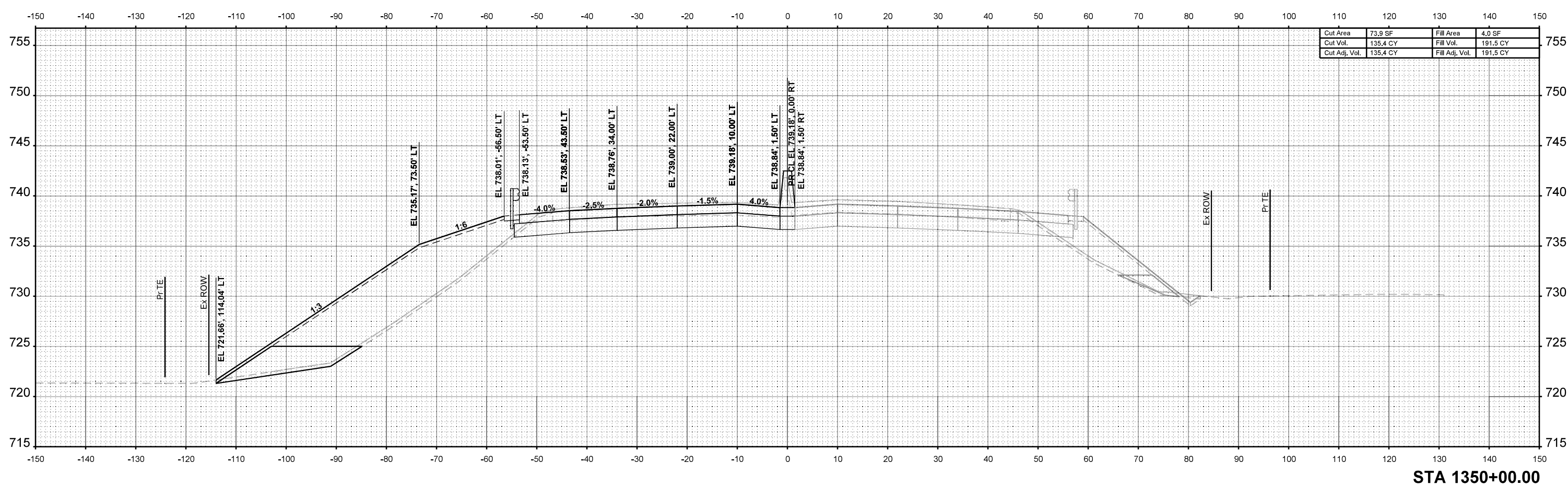
SCALE: 1"=10' SHEET 23 OF 44 SHEETS STA. A 1349+50.00 TO STA. A 1349+50.00

F.A.P. RTE.	SECTION	COUNTY	TOTAL SHEETS	SHEET NO.
525	(15X)RC & 5RS	WINNEBAGO	564	495
CONTRACT NO. 64R72				
ILLINOIS FED. AID PROJECT				

FINAL SURVEY NO.	SURVEYED PLOTTED AREAS CHECKED	BY	DATE

ORIGINAL SURVEY NO.	SURVEYED PLOTTED AREAS CHECKED	BY	DATE

MODEL: US 20 Stage 2 - A 1350+00.00 (Sheet)  
 FILE NAME: C:\pwworking\benesch\projects\project\18462812264R72-Kishu-11-Stage-2-XS.dgn



Cut Area	73.9 SF	Fill Area	4.0 SF
Cut Vol.	135.4 CY	Fill Vol.	191.5 CY
Cut Adj. Vol.	135.4 CY	Fill Adj. Vol.	191.5 CY

STA 1350+00.00



USER NAME = jMajcher  
 PLOT SCALE = \$\$SCALE\$  
 PLOT DATE = 11/24/2025

DESIGNED - A. GIBSON  
 DRAWN - A. FAULKNER  
 CHECKED - J. TARDY  
 DATE -

REVISED -  
 REVISED -  
 REVISED -  
 REVISED -

STATE OF ILLINOIS  
 DEPARTMENT OF TRANSPORTATION

CROSS SECTIONS - US 20  
 STAGE 2

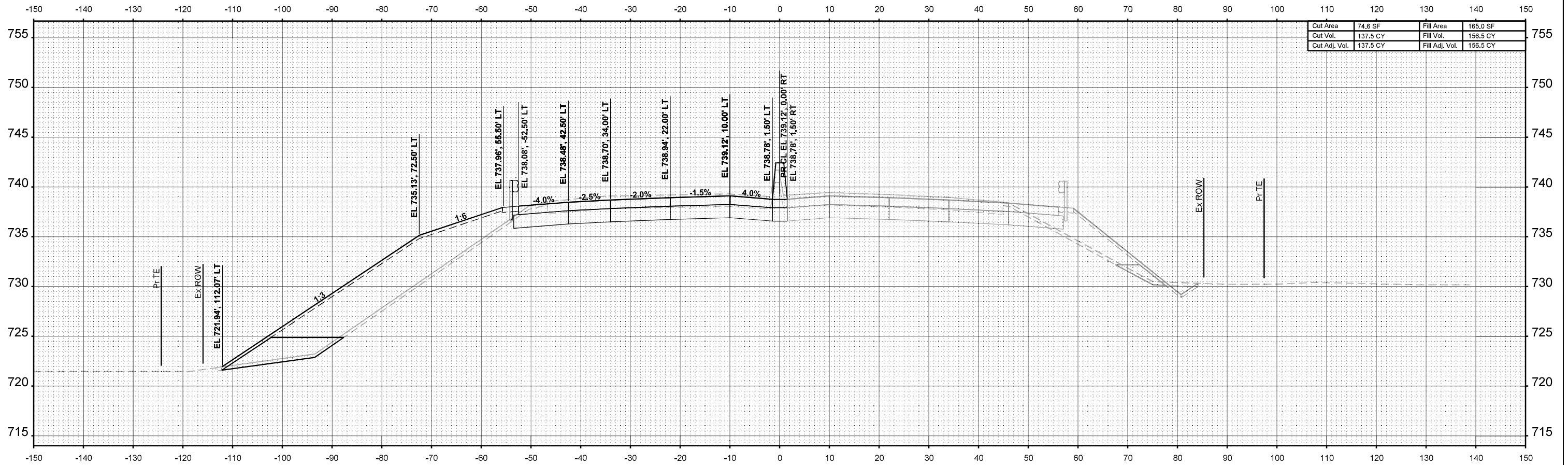
SCALE: 1"=10'  
 SHEET 24 OF 44 SHEETS  
 STA. A 1350+00.00 TO STA. A 1350+00.00

F.A.P. RTE.	SECTION	COUNTY	TOTAL SHEETS	SHEET NO.
525	(15X)RC & 5RS	WINNEBAGO	564	496
CONTRACT NO. 64R72				
ILLINOIS FED. AID PROJECT				

FINAL SURVEY NO.	SURVEYED PLOTTED TEMPLATE AREAS CHECKED	BY	DATE

ORIGINAL SURVEY NO.	SURVEYED PLOTTED TEMPLATE AREAS CHECKED	BY	DATE

MODEL: US 20 Stage 2 - A 1350+50.00 [Sheet]  
 FILE NAME: C:\pwworking\benesch\projects\project\18462812\254R72-K\sh1-11-Stage-2-XS.dgn



STA 1350+50.00



USER NAME = jMajcher  
 PLOT SCALE = \$\$SCALE\$  
 PLOT DATE = 11/24/2025

DESIGNED - A. GIBSON  
 DRAWN - A. FAULKNER  
 CHECKED - J. TARDY  
 DATE -

REVISED -  
 REVISED -  
 REVISED -  
 REVISED -

STATE OF ILLINOIS  
 DEPARTMENT OF TRANSPORTATION

CROSS SECTIONS - US 20  
 STAGE 2

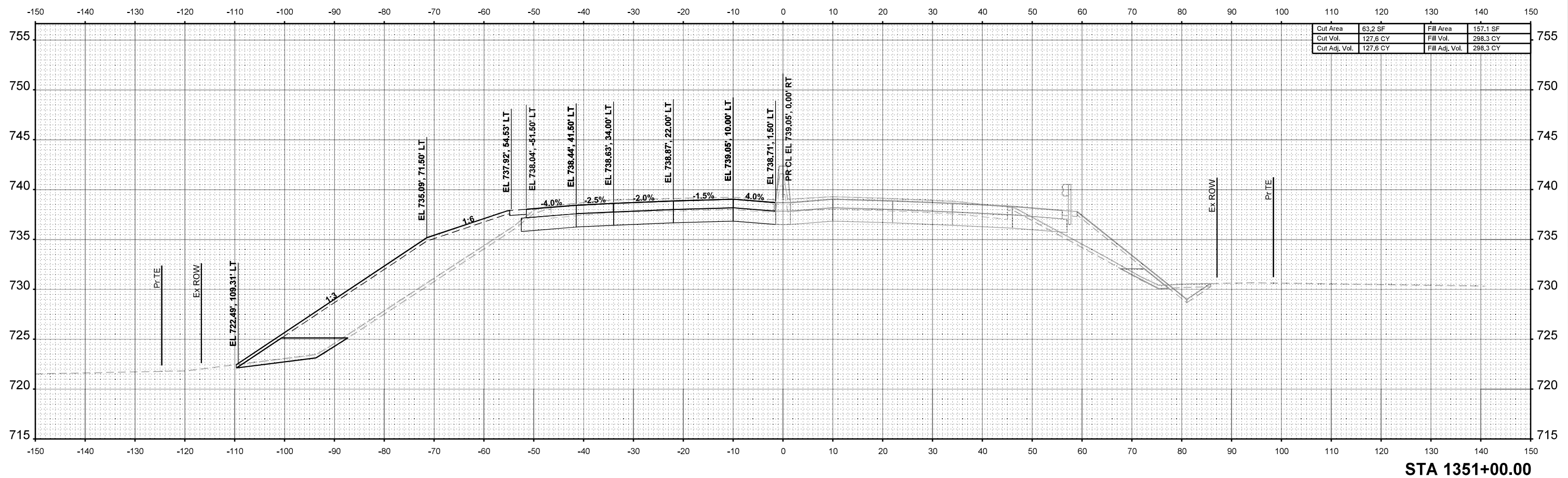
SCALE: 1"=10' SHEET 25 OF 44 SHEETS STA. A 1350+50.00 TO STA. A 1350+50.00

F.A.P. RTE.	SECTION	COUNTY	TOTAL SHEETS	SHEET NO.
525	(15X)RC & 5RS	WINNEBAGO	564	497
CONTRACT NO. 64R72				
ILLINOIS FED. AID PROJECT				

FINAL SURVEY NO.	SURVEYED PLOTTED AREAS CHECKED	BY	DATE

ORIGINAL SURVEY NO.	SURVEYED PLOTTED AREAS CHECKED	BY	DATE

MODEL: US 20 Stage 2 - A 1351+00.00 [Sheet]  
 FILE NAME: C:\pwworking\benesch\projects\project60184628\2264R72-K\Sheet-Stage-2-XS.dgn



Cut Area	63.2 SF	Fill Area	157.1 SF
Cut Vol.	127.6 CY	Fill Vol.	298.3 CY
Cut Adj. Vol.	127.6 CY	Fill Adj. Vol.	298.3 CY

STA 1351+00.00



USER NAME = jMajcher  
 PLOT SCALE = \$\$SCALE\$  
 PLOT DATE = 11/24/2025

DESIGNED - A. GIBSON	REVISED -
DRAWN - A. FAULKNER	REVISED -
CHECKED - J. TARDY	REVISED -
DATE -	REVISED -

STATE OF ILLINOIS  
 DEPARTMENT OF TRANSPORTATION

CROSS SECTIONS - US 20  
 STAGE 2

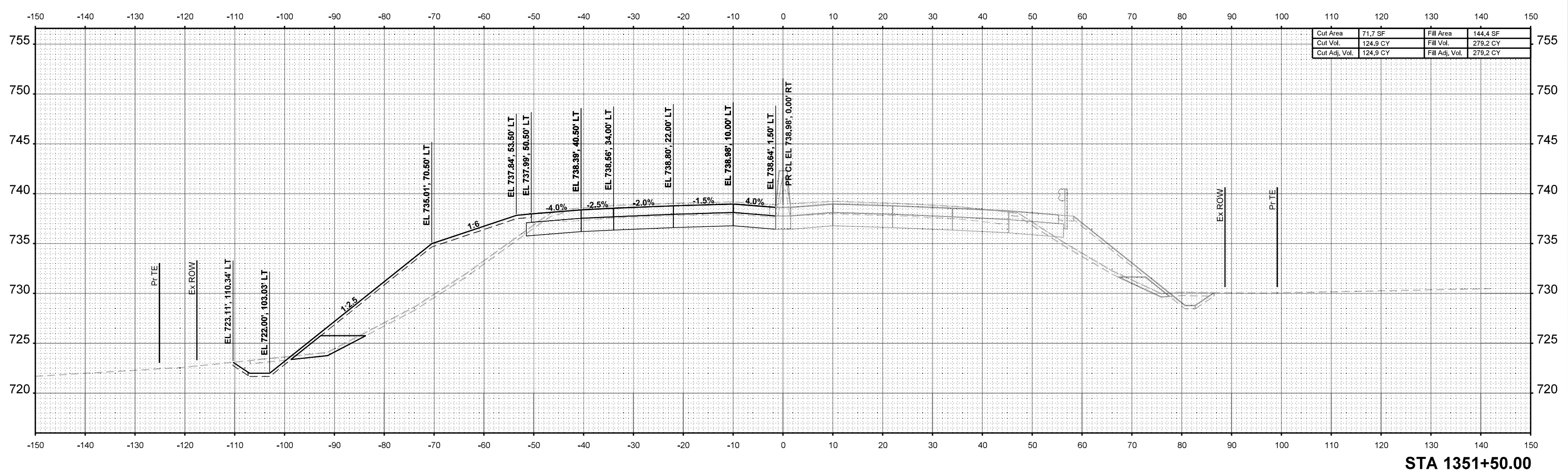
SCALE: 1"=10' SHEET 26 OF 44 SHEETS STA. A 1351+00.00 TO STA. A 1351+00.00

F.A.P. RTE.	SECTION	COUNTY	TOTAL SHEETS	SHEET NO.
525	(15X)RC & 5RS	WINNEBAGO	564	498
CONTRACT NO. 64R72				
ILLINOIS FED. AID PROJECT				

FINAL SURVEY NO.	SURVEYED PLOTTED AREAS CHECKED	BY	DATE

ORIGINAL SURVEY NO.	SURVEYED PLOTTED AREAS CHECKED	BY	DATE

MODEL: I:\S 20 Stage 2 - A 1351+50.00 [Sheet]  
 FILE NAME: C:\pwworking\benesch\projects\project60184628\2254R72-K\sheet\11-Stage-2-XS.dgn



Cut Area	71.7 SF	Fill Area	144.4 SF
Cut Vol.	124.9 CY	Fill Vol.	279.2 CY
Cut Adj. Vol.	124.9 CY	Fill Adj. Vol.	279.2 CY

STA 1351+50.00



USER NAME = jMajcher  
 PLOT SCALE = \$\$SCALE\$  
 PLOT DATE = 11/24/2025

DESIGNED - A. GIBSON	REVISED -
DRAWN - A. FAULKNER	REVISED -
CHECKED - J. TARDY	REVISED -
DATE -	REVISED -

STATE OF ILLINOIS  
 DEPARTMENT OF TRANSPORTATION

CROSS SECTIONS - US 20  
 STAGE 2

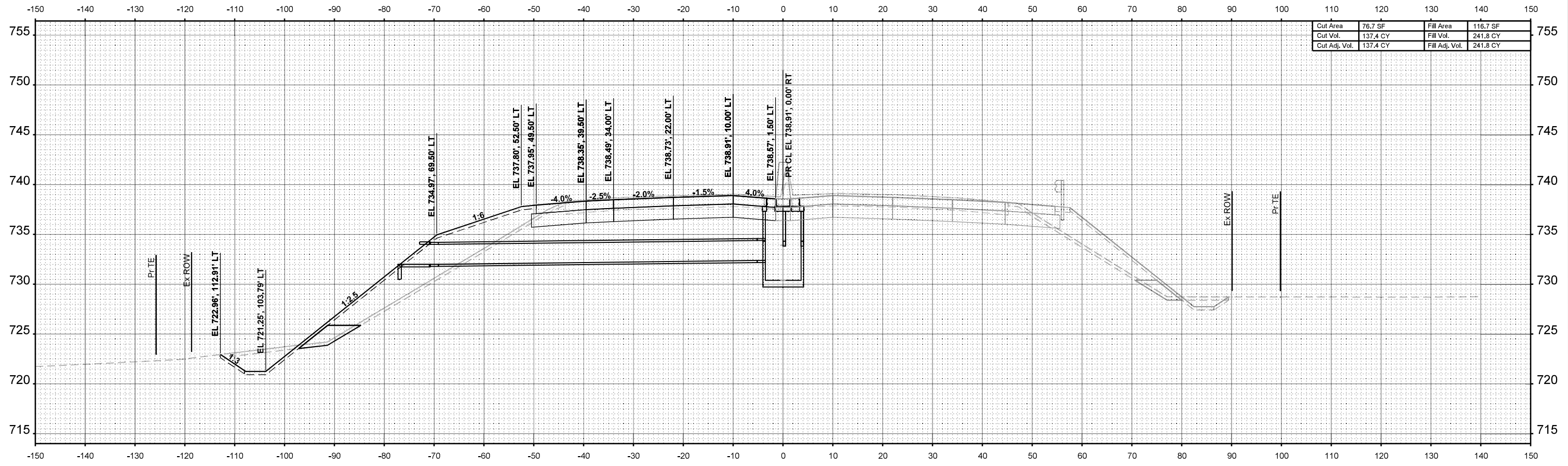
SCALE: 1"=10' SHEET 27 OF 44 SHEETS STA. A 1351+50.00 TO STA. A 1351+50.00

F.A.P. RTE.	SECTION	COUNTY	TOTAL SHEETS	SHEET NO.
525	(15X)RC & 5RS	WINNEBAGO	564	499
CONTRACT NO. 64R72				
ILLINOIS FED. AID PROJECT				

FINAL SURVEY NO.	SURVEYED PLOTTED TEMPLATE AREAS CHECKED	BY	DATE

ORIGINAL SURVEY NO.	SURVEYED PLOTTED TEMPLATE AREAS CHECKED	BY	DATE

MODEL: US 20 Stage 2 - A 1352+00.00 [Sheet]  
 FILE NAME: c:\pwworking\benesch\_projects\project\18462812264R72-K\Sheet-Stage-2-XS.dgn



Cut Area	76.7 SF	Fill Area	116.7 SF
Cut Vol.	137.4 CY	Fill Vol.	241.8 CY
Cut Adj. Vol.	137.4 CY	Fill Adj. Vol.	241.8 CY

STA 1352+00.00



USER NAME = jMajcher  
 PLOT SCALE = \$\$SCALE\$  
 PLOT DATE = 11/24/2025

DESIGNED - A. GIBSON  
 DRAWN - A. FAULKNER  
 CHECKED - J. TARDY  
 DATE -

REVISED -  
 REVISED -  
 REVISED -  
 REVISED -

STATE OF ILLINOIS  
 DEPARTMENT OF TRANSPORTATION

CROSS SECTIONS - US 20  
 STAGE 2

SCALE: 1"=10' SHEET 28 OF 44 SHEETS STA. A 1352+00.00 TO STA. A 1352+00.00

F.A.P. RTE.	SECTION	COUNTY	TOTAL SHEETS	SHEET NO.
525	(15X)RC & 5RS	WINNEBAGO	564	500
CONTRACT NO. 64R72				

ILLINOIS FED. AID PROJECT