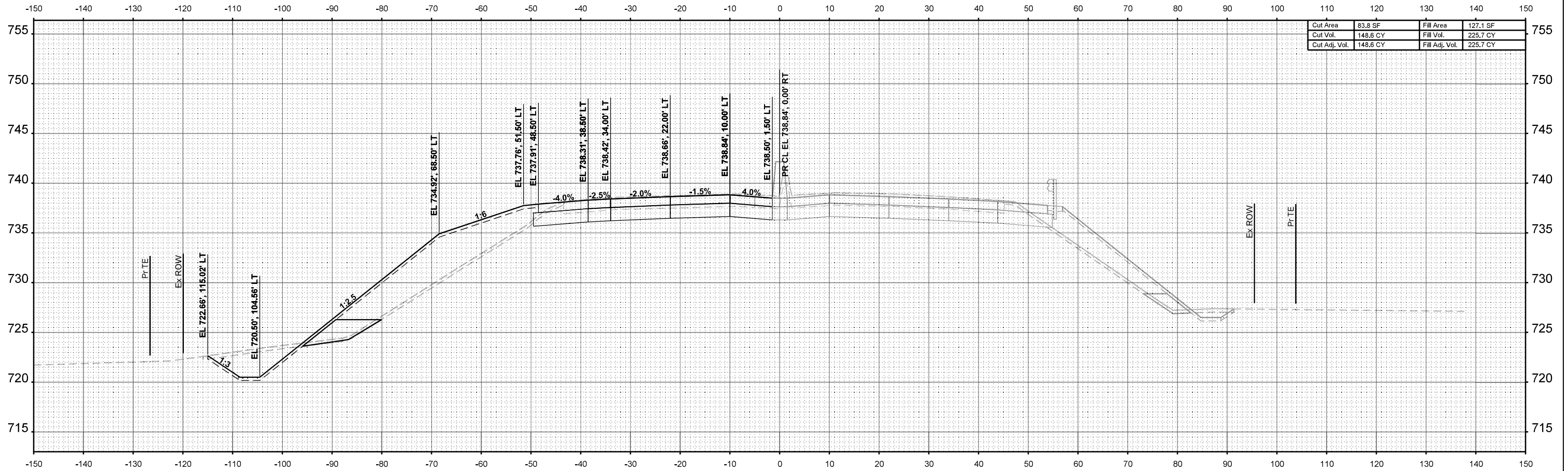


FINAL SURVEY NO.	SURVEYED PLOTTED AREAS CHECKED	BY	DATE

ORIGINAL SURVEY NO.	SURVEYED PLOTTED AREAS CHECKED	BY	DATE

MODEL: US 20 Stage 2 - A 1352+50.00 [Sheet]
 FILE NAME: c:\pwworking\benesch_projects\project60184628\226472-K\sheet-Stage-2-XS.dgn



Cut Area	83.8 SF	Fill Area	127.1 SF
Cut Vol.	148.6 CY	Fill Vol.	225.7 CY
Cut Adj. Vol.	148.6 CY	Fill Adj. Vol.	225.7 CY

STA 1352+50.00



USER NAME = jMajcher
 PLOT SCALE = \$\$SCALE\$
 PLOT DATE = 11/24/2025

DESIGNED - A. GIBSON
 DRAWN - A. FAULKNER
 CHECKED - J. TARDY
 DATE -

REVISED -
 REVISED -
 REVISED -
 REVISED -

STATE OF ILLINOIS
 DEPARTMENT OF TRANSPORTATION

CROSS SECTIONS - US 20
 STAGE 2

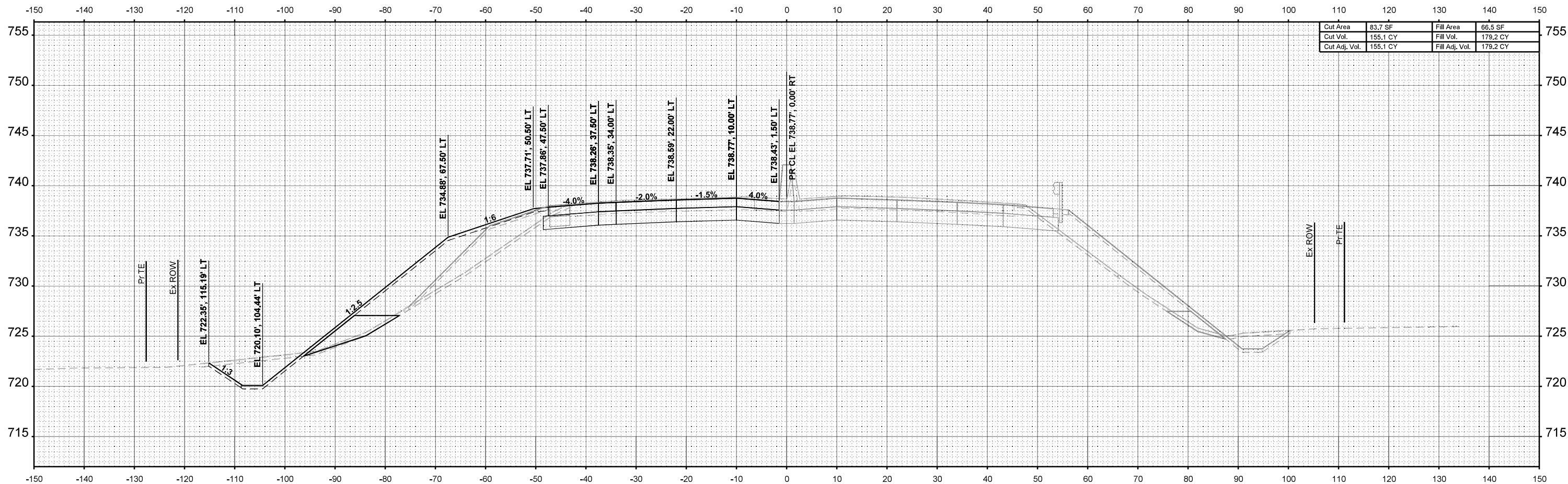
SCALE: 1"=10' SHEET 29 OF 44 SHEETS STA. A 1352+50.00 TO STA. A 1352+50.00

F.A.P. RTE.	SECTION	COUNTY	TOTAL SHEETS	SHEET NO.
525	(15X)RC & 5RS	WINNEBAGO	564	501
CONTRACT NO. 64R72				
ILLINOIS FED. AID PROJECT				

FINAL SURVEY NO.	SURVEYED PLOTTED AREAS CHECKED	BY	DATE

ORIGINAL SURVEY NO.	SURVEYED PLOTTED AREAS CHECKED	BY	DATE

MODEL: US 20 Stage 2 - A 1353+00.00 [Sheet]
 FILE NAME: C:\pwworking\benesch\projects\project\18462812\64R72-K\sheet\11-Stage-2-XS.dgn



Cut Area	83.7 SF	Fill Area	66.5 SF
Cut Vol.	155.1 CY	Fill Vol.	179.2 CY
Cut Adj. Vol.	155.1 CY	Fill Adj. Vol.	179.2 CY

STA 1353+00.00



USER NAME = jMajcher
 PLOT SCALE = \$\$SCALE\$
 PLOT DATE = 11/24/2025

DESIGNED - A. GIBSON
 DRAWN - A. FAULKNER
 CHECKED - J. TARDY
 DATE -

REVISED -
 REVISED -
 REVISED -
 REVISED -

STATE OF ILLINOIS
 DEPARTMENT OF TRANSPORTATION

CROSS SECTIONS - US 20
 STAGE 2

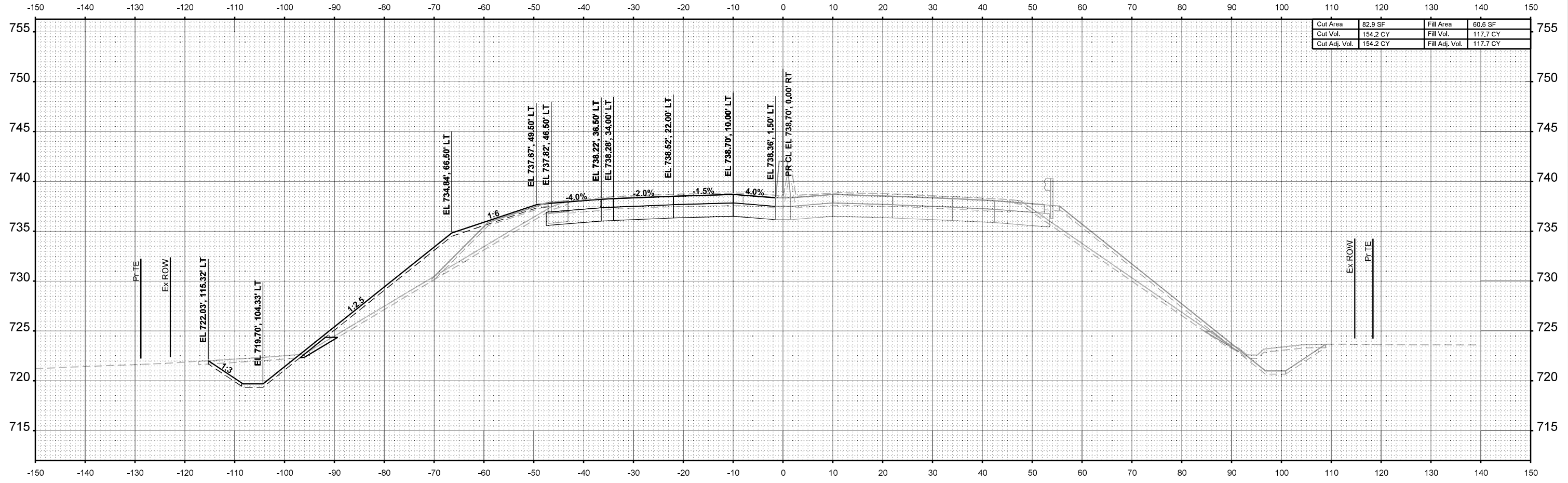
SCALE: 1"=10' SHEET 30 OF 44 SHEETS STA. A 1353+00.00 TO STA. A 1353+00.00

F.A.P RTE.	SECTION	COUNTY	TOTAL SHEETS	SHEET NO.
525	(15X)RC & 5RS	WINNEBAGO	564	502
CONTRACT NO. 64R72				
ILLINOIS FED. AID PROJECT				

FINAL SURVEY NO.	SURVEYED PLOTTED AREAS CHECKED	BY	DATE

ORIGINAL SURVEY NO.	SURVEYED PLOTTED AREAS CHECKED	BY	DATE

MODEL: US 20 Stage 2 - A 1353+50.00 [Sheet]
 FILE NAME: c:\pwworking\benesch\projects\18462812\25472-K\sh1-11-Stage-2-XS.dgn



Cut Area	82.9 SF	Fill Area	60.6 SF
Cut Vol.	154.2 CY	Fill Vol.	117.7 CY
Cut Adj. Vol.	154.2 CY	Fill Adj. Vol.	117.7 CY

STA 1353+50.00



USER NAME = jMajcher
 PLOT SCALE = \$\$SCALE\$
 PLOT DATE = 11/24/2025

DESIGNED - A. GIBSON
 DRAWN - A. FAULKNER
 CHECKED - J. TARDY
 DATE -

REVISED -
 REVISED -
 REVISED -
 REVISED -

STATE OF ILLINOIS
 DEPARTMENT OF TRANSPORTATION

CROSS SECTIONS - US 20
 STAGE 2

SCALE: 1"=10' SHEET 31 OF 44 SHEETS STA. A 1353+50.00 TO STA. A 1353+50.00

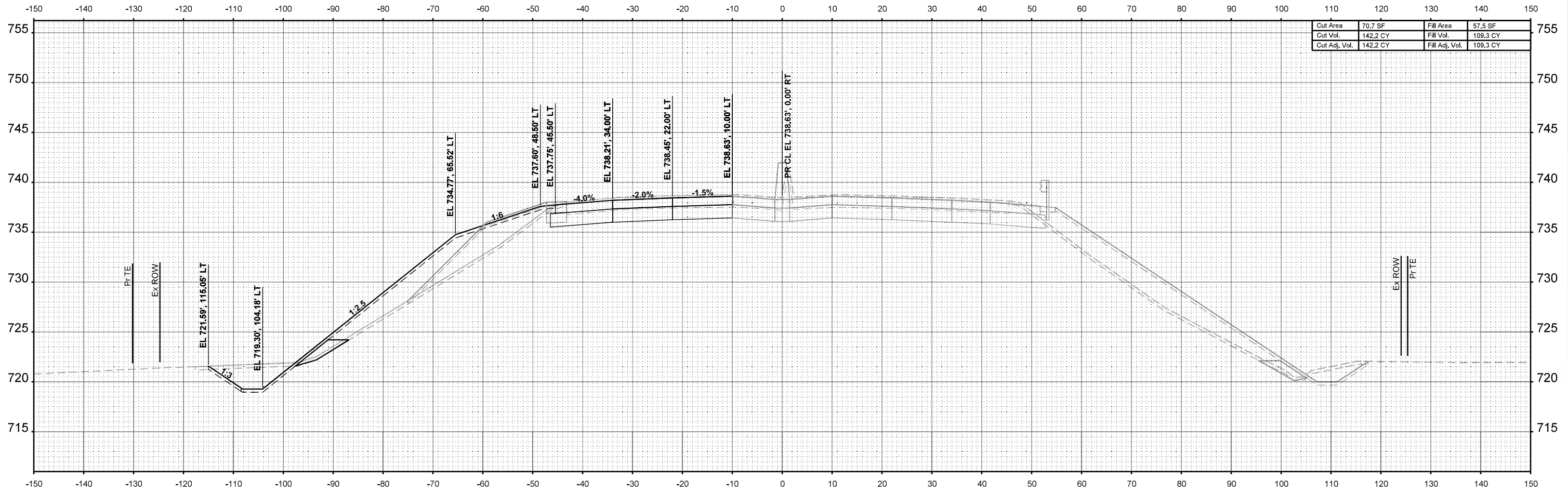
F.A.P. RTE.	SECTION	COUNTY	TOTAL SHEETS	SHEET NO.
525	(15X)RC & 5RS	WINNEBAGO	564	503
CONTRACT NO. 64R72				

ILLINOIS FED. AID PROJECT

FINAL SURVEY NO.	SURVEYED PLOTTED AREAS CHECKED	BY	DATE

ORIGINAL SURVEY NO.	SURVEYED PLOTTED AREAS CHECKED	BY	DATE

MODEL: I:\US 20 Stage 2 - A 1354+00.00 (Sheet)
 FILE NAME: C:\pwworking\benesch\projects\project3\0184628\226472-K\Sheet-11-Stage-2-XS.dgn



Cut Area	70.7 SF	Fill Area	57.5 SF
Cut Vol.	142.2 CY	Fill Vol.	109.3 CY
Cut Adj. Vol.	142.2 CY	Fill Adj. Vol.	109.3 CY

STA 1354+00.00



USER NAME = jMajcher
 PLOT SCALE = \$\$SCALE\$
 PLOT DATE = 11/24/2025

DESIGNED - A. GIBSON	REVISED -
DRAWN - A. FAULKNER	REVISED -
CHECKED - J. TARDY	REVISED -
DATE -	REVISED -

STATE OF ILLINOIS
 DEPARTMENT OF TRANSPORTATION

CROSS SECTIONS - US 20
 STAGE 2

SCALE: 1"=10' SHEET 32 OF 44 SHEETS STA. A 1354+00.00 TO STA. A 1354+00.00

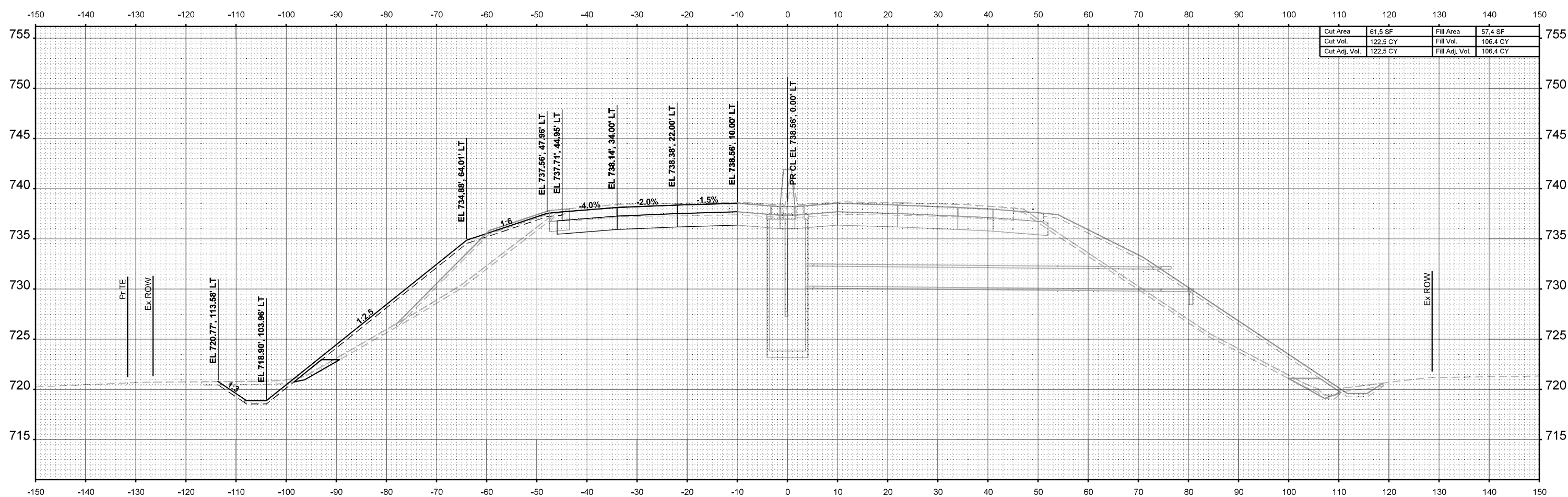
F.A.P. RTE.	SECTION	COUNTY	TOTAL SHEETS	SHEET NO.
525	(15X)RC & 5RS	WINNEBAGO	564	504
CONTRACT NO. 64R72				

ILLINOIS FED. AID PROJECT

FINAL SURVEY NO.	SURVEYED PLOTTED AREAS CHECKED	BY	DATE

ORIGINAL SURVEY NO.	SURVEYED PLOTTED AREAS CHECKED	BY	DATE

MODEL: I:\US 20 Stage 2 - A 1354+50.00 [Sheet]
 FILE NAME: C:\pwworking\benesch\projects\project60184628\226472-K\sheet-11-Stage-2-XS.dgn



Cut Area	61.5 SF	Fill Area	57.4 SF
Cut Vol.	122.5 CY	Fill Vol.	106.4 CY
Cut Adj. Vol.	122.5 CY	Fill Adj. Vol.	106.4 CY

STA 1354+50.00



USER NAME = jMajcher
 PLOT SCALE = \$\$SCALE\$
 PLOT DATE = 11/24/2025

DESIGNED - A. GIBSON	REVISED -
DRAWN - A. FAULKNER	REVISED -
CHECKED - J. TARDY	REVISED -
DATE -	REVISED -

STATE OF ILLINOIS
 DEPARTMENT OF TRANSPORTATION

CROSS SECTIONS - US 20
 STAGE 2

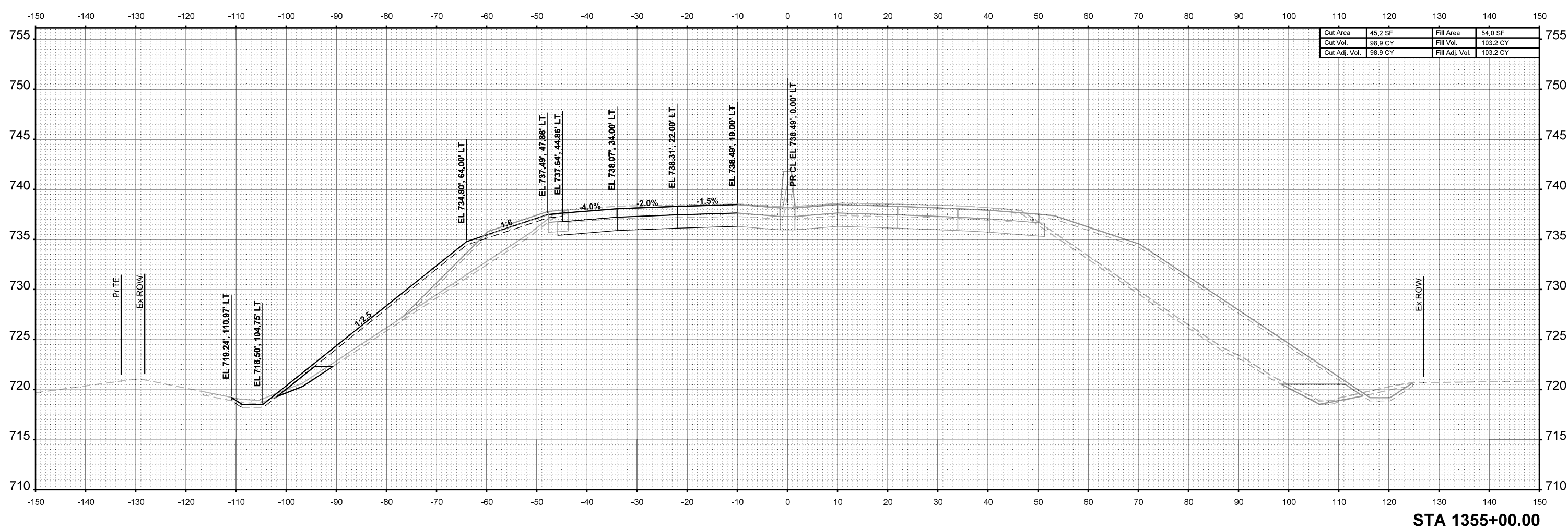
SCALE: 1"=10' SHEET 33 OF 44 SHEETS STA. A 1354+50.00 TO STA. A 1354+50.00

F.A.P. RTE.	SECTION	COUNTY	TOTAL SHEETS	SHEET NO.
525	(15X)RC & 5RS	WINNEBAGO	564	505
CONTRACT NO. 64R72				
ILLINOIS FED. AID PROJECT				

FINAL SURVEY NO.	SURVEYED PLOTTED AREAS CHECKED	BY	DATE

ORIGINAL SURVEY NO.	SURVEYED PLOTTED AREAS CHECKED	BY	DATE

MODEL: US 20 Stage 2 - A 1355+00.00 [Sheet]
 FILE NAME: C:\pwworking\benesch\projects\project60184628\2024\72-Kishu-11-Stage-2-XS.dgn



Cut Area	45.2 SF	Fill Area	54.0 SF
Cut Vol.	98.9 CY	Fill Vol.	103.2 CY
Cut Adj. Vol.	98.9 CY	Fill Adj. Vol.	103.2 CY

STA 1355+00.00



USER NAME = jMajcher
 PLOT SCALE = \$\$SCALE\$
 PLOT DATE = 11/24/2025

DESIGNED -	A. GIBSON	REVISED -	
DRAWN -	A. FAULKNER	REVISED -	
CHECKED -	J. TARDY	REVISED -	
DATE -		REVISED -	

STATE OF ILLINOIS
 DEPARTMENT OF TRANSPORTATION

CROSS SECTIONS - US 20
 STAGE 2

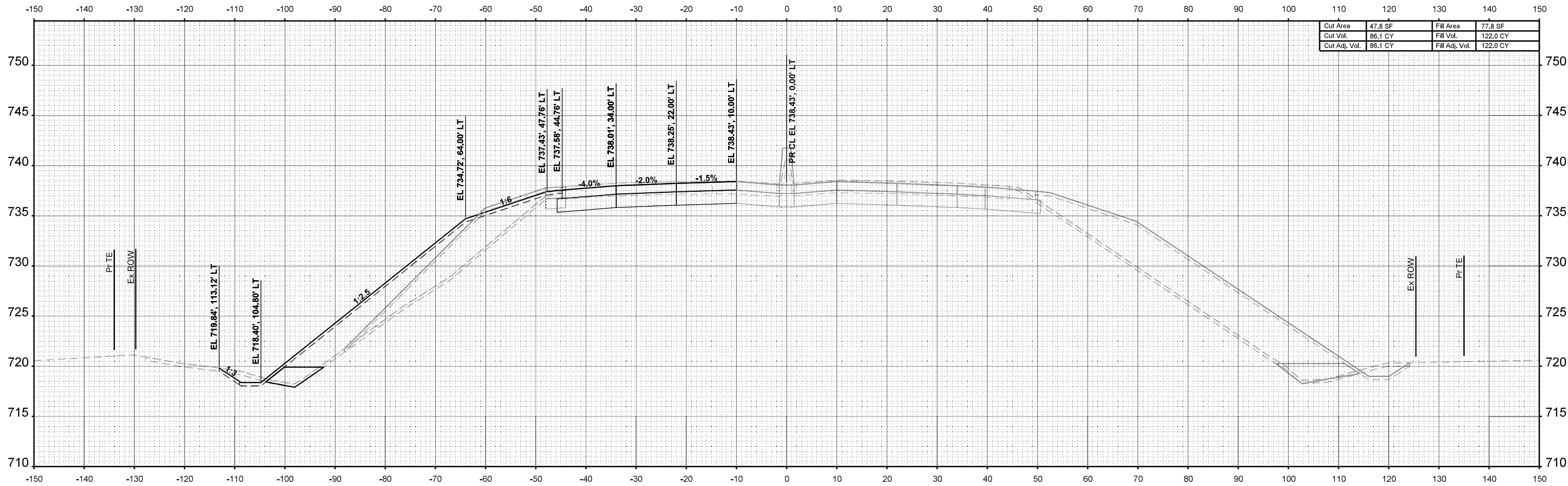
SCALE: 1"=10' SHEET 34 OF 44 SHEETS STA. A 1355+00.00 TO STA. A 1355+00.00

F.A.P RTE.	SECTION	COUNTY	TOTAL SHEETS	SHEET NO.
525	(15X)RC & 5RS	WINNEBAGO	564	506
CONTRACT NO. 64R72				
ILLINOIS FED. AID PROJECT				

FINAL SURVEY NO.	SURVEYED PLOTTED AREAS CHECKED	BY	DATE

ORIGINAL SURVEY NO.	SURVEYED PLOTTED AREAS CHECKED	BY	DATE

MODEL: US 20 Stage 2 - A 1355+50.00 [Sheet]
 FILE NAME: C:\pwworking\benesch\projects\project60184628\226472-K\Sheet-11-Stage-2-XS.dgn



Cut Area	47.8 SF	Fill Area	77.8 SF
Cut Vol.	86.1 CY	Fill Vol.	122.0 CY
Cut Adj. Vol.	86.1 CY	Fill Adj. Vol.	122.0 CY

STA 1355+50.00



USER NAME = jMajcher	DESIGNED - A. GIBSON	REVISED -
	DRAWN - A. FAULKNER	REVISED -
PLOT SCALE = \$SCALE\$	CHECKED - J. TARDY	REVISED -
PLOT DATE = 11/24/2025	DATE -	REVISED -

STATE OF ILLINOIS
 DEPARTMENT OF TRANSPORTATION

CROSS SECTIONS - US 20
 STAGE 2

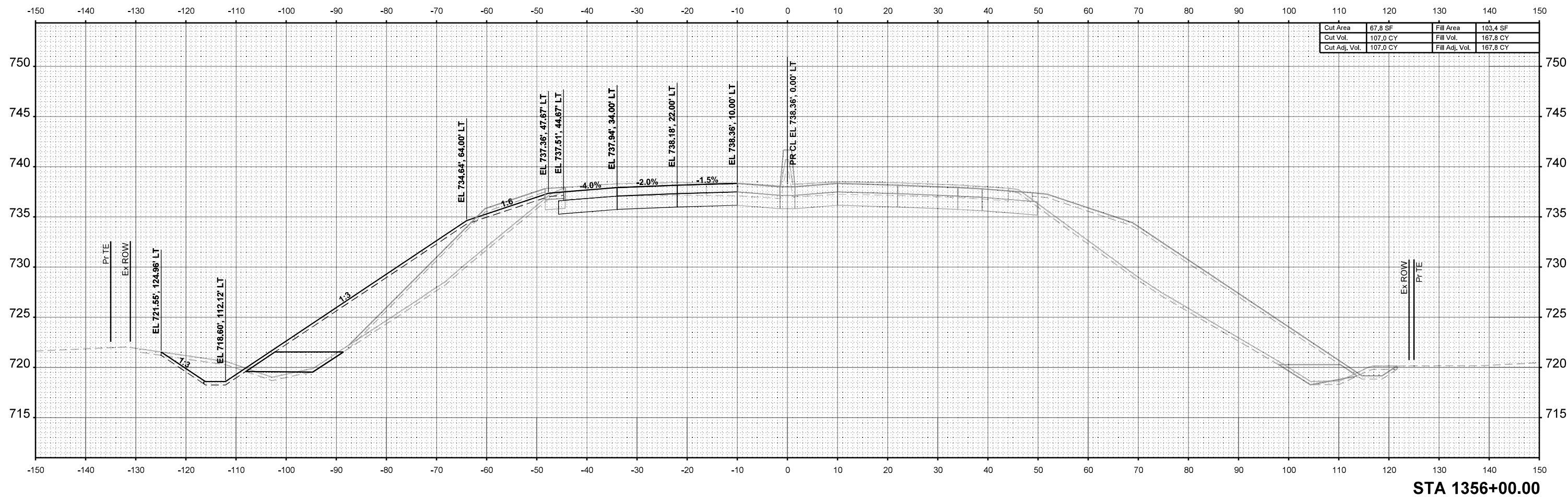
SCALE: 1"=10' SHEET 35 OF 44 SHEETS STA. A 1355+50.00 TO STA. A 1355+50.00

F.A.P. RTE.	SECTION	COUNTY	TOTAL SHEETS	SHEET NO.
525	(15X)RC & 5RS	WINNEBAGO	564	507
CONTRACT NO. 64R72				
ILLINOIS FED. AID PROJECT				

FINAL SURVEY NO.	SURVEYED PLOTTED TEMPLATE AREAS CHECKED	BY	DATE

ORIGINAL SURVEY NO.	SURVEYED PLOTTED TEMPLATE AREAS CHECKED	BY	DATE

MODEL: US 20 Stage 2 - A 1356+00.00 [Sheet]
 FILE NAME: C:\pwworking\benesch\projects\project\18462812\264R72-K\Sheet-Stage-2-XS.dgn



Cut Area	67.8 SF	Fill Area	103.4 SF
Cut Vol.	107.0 CY	Fill Vol.	167.8 CY
Cut Adj. Vol.	107.0 CY	Fill Adj. Vol.	167.8 CY

STA 1356+00.00



USER NAME = jMajcher	DESIGNED - A. GIBSON	REVISED -
PLOT SCALE = \$\$SCALE\$	DRAWN - A. FAULKNER	REVISED -
PLOT DATE = 11/24/2025	CHECKED - J. TARDY	REVISED -
	DATE -	REVISED -

STATE OF ILLINOIS
 DEPARTMENT OF TRANSPORTATION

CROSS SECTIONS - US 20
 STAGE 2

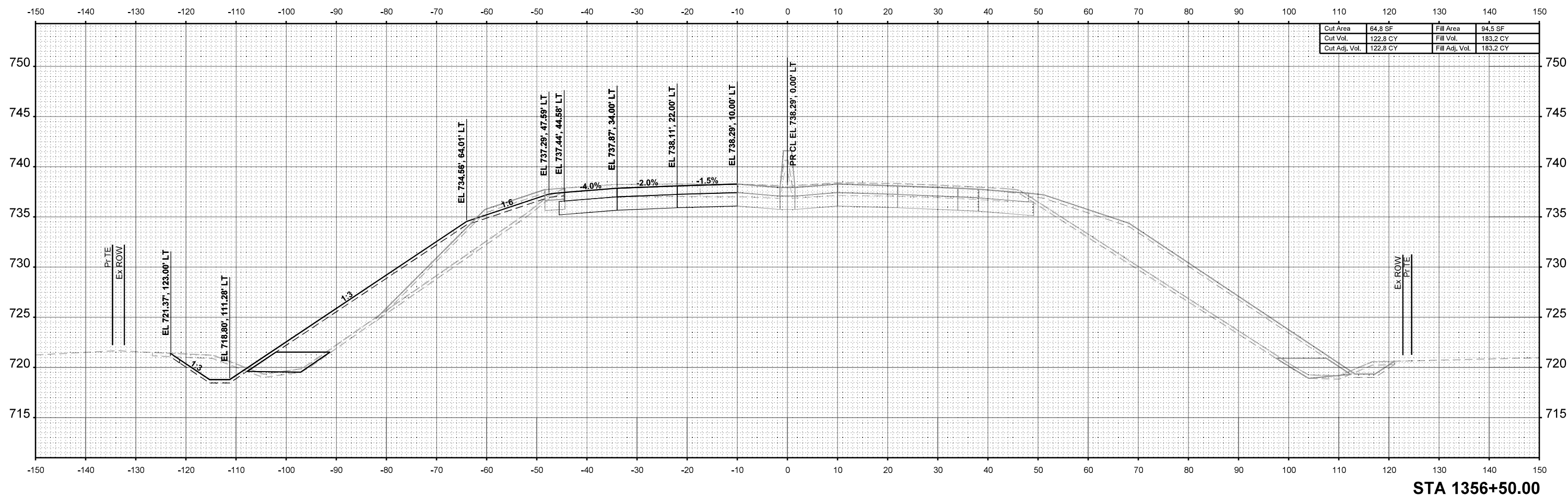
SCALE: 1"=10' SHEET 36 OF 44 SHEETS STA. A 1356+00.00 TO STA. A 1356+00.00

F.A.P RTE.	SECTION	COUNTY	TOTAL SHEETS	SHEET NO.
525	(15X)RC & 5RS	WINNEBAGO	564	508
CONTRACT NO. 64R72				
ILLINOIS FED. AID PROJECT				

FINAL SURVEY NO.	SURVEYED PLOTTED TEMPLATE AREAS CHECKED	BY	DATE

ORIGINAL SURVEY NO.	SURVEYED PLOTTED TEMPLATE AREAS CHECKED	BY	DATE

MODEL: US 20 Stage 2 - A 1356+50.00 [Sheet]
 FILE NAME: C:\pwworking\benesch\projects\project\184628\2264R72-K\184628-11-Stage-2-XS.dgn



Cut Area	64.8 SF	Fill Area	94.5 SF
Cut Vol.	122.8 CY	Fill Vol.	183.2 CY
Cut Adj. Vol.	122.8 CY	Fill Adj. Vol.	183.2 CY

STA 1356+50.00



USER NAME = jMajcher
 PLOT SCALE = \$\$SCALE\$
 PLOT DATE = 11/24/2025

DESIGNED - A. GIBSON	REVISED -
DRAWN - A. FAULKNER	REVISED -
CHECKED - J. TARDY	REVISED -
DATE -	REVISED -

STATE OF ILLINOIS
 DEPARTMENT OF TRANSPORTATION

CROSS SECTIONS - US 20
 STAGE 2

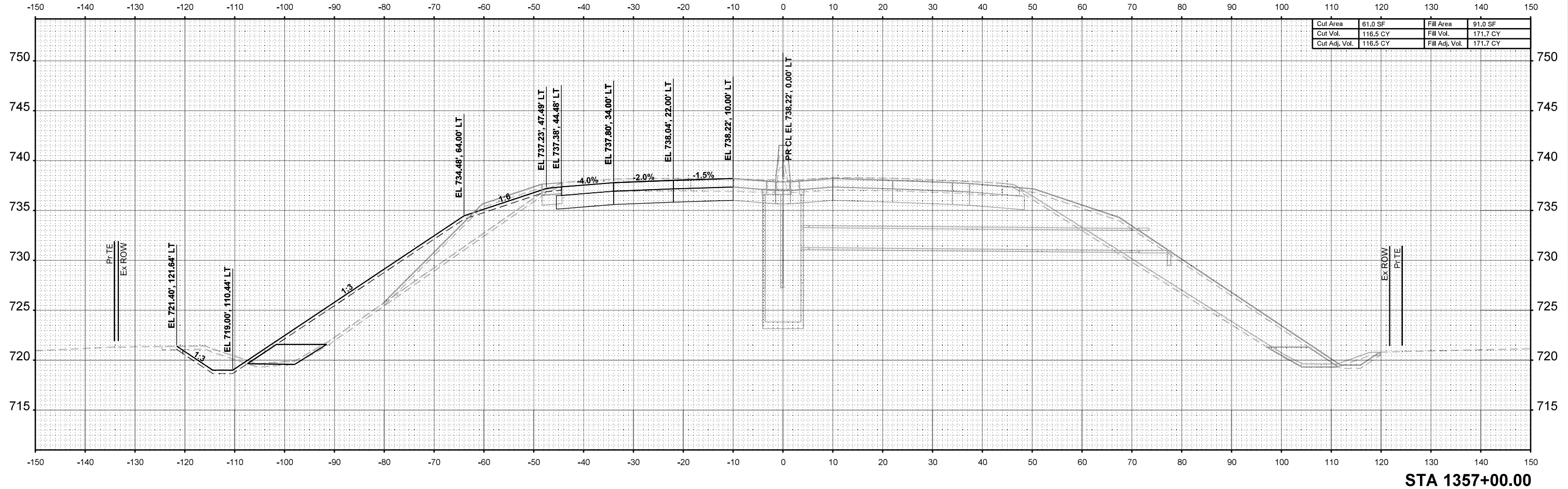
SCALE: 1"=10' SHEET 37 OF 44 SHEETS STA. A 1356+50.00 TO STA. A 1356+50.00

F.A.P. RTE.	SECTION	COUNTY	TOTAL SHEETS	SHEET NO.
525	(15X)RC & 5RS	WINNEBAGO	564	509
CONTRACT NO. 64R72				
ILLINOIS FED. AID PROJECT				

FINAL SURVEY NO.	SURVEYED PLOTTED AREAS CHECKED	BY	DATE

ORIGINAL SURVEY NO.	SURVEYED PLOTTED AREAS CHECKED	BY	DATE

MODEL: US 2D Stage 2 - A 1357+00.00 [Sheet]
 FILE NAME: C:\pwworking\benesch\projects\project60184628\2264R72-K\Sheet-11-Stage-2-XS.dgn



Cut Area	61.0 SF	Fill Area	91.0 SF
Cut Vol.	116.5 CY	Fill Vol.	171.7 CY
Cut Adj. Vol.	116.5 CY	Fill Adj. Vol.	171.7 CY

STA 1357+00.00



USER NAME = jMajcher
 PLOT SCALE = \$\$SCALE\$
 PLOT DATE = 11/24/2025

DESIGNED - A. GIBSON	REVISED -
DRAWN - A. FAULKNER	REVISED -
CHECKED - J. TARDY	REVISED -
DATE -	REVISED -

STATE OF ILLINOIS
 DEPARTMENT OF TRANSPORTATION

CROSS SECTIONS - US 20
 STAGE 2

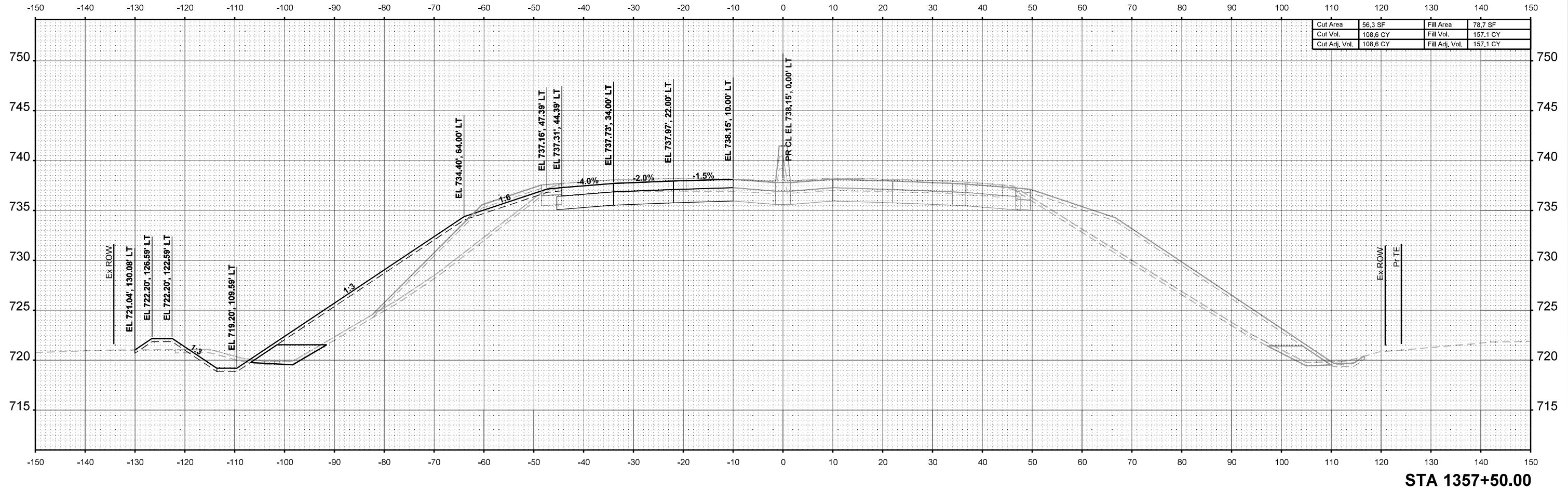
SCALE: 1"=10' SHEET 38 OF 44 SHEETS STA. A 1357+00.00 TO STA. A 1357+00.00

F.A.P. RTE.	SECTION	COUNTY	TOTAL SHEETS	SHEET NO.
525	(15X)RC & 5RS	WINNEBAGO	564	510
CONTRACT NO. 64R72				
ILLINOIS FED. AID PROJECT				

FINAL SURVEY NO.	SURVEYED PLOTTED AREAS CHECKED	BY	DATE

ORIGINAL SURVEY NO.	SURVEYED PLOTTED AREAS CHECKED	BY	DATE

MODEL: US 20 Stage 2 - A 1357+50.00 [Sheet]
 FILE NAME: C:\pwworking\benesch_projects\project\184628\2264R72-K\Sheet-Stage-2-XS.dgn



STA 1357+50.00



USER NAME = jMajcher
 PLOT SCALE = \$\$SCALE\$
 PLOT DATE = 11/24/2025

DESIGNED - A. GIBSON	REVISED -
DRAWN - A. FAULKNER	REVISED -
CHECKED - J. TARDY	REVISED -
DATE -	REVISED -

STATE OF ILLINOIS
 DEPARTMENT OF TRANSPORTATION

CROSS SECTIONS - US 20
 STAGE 2

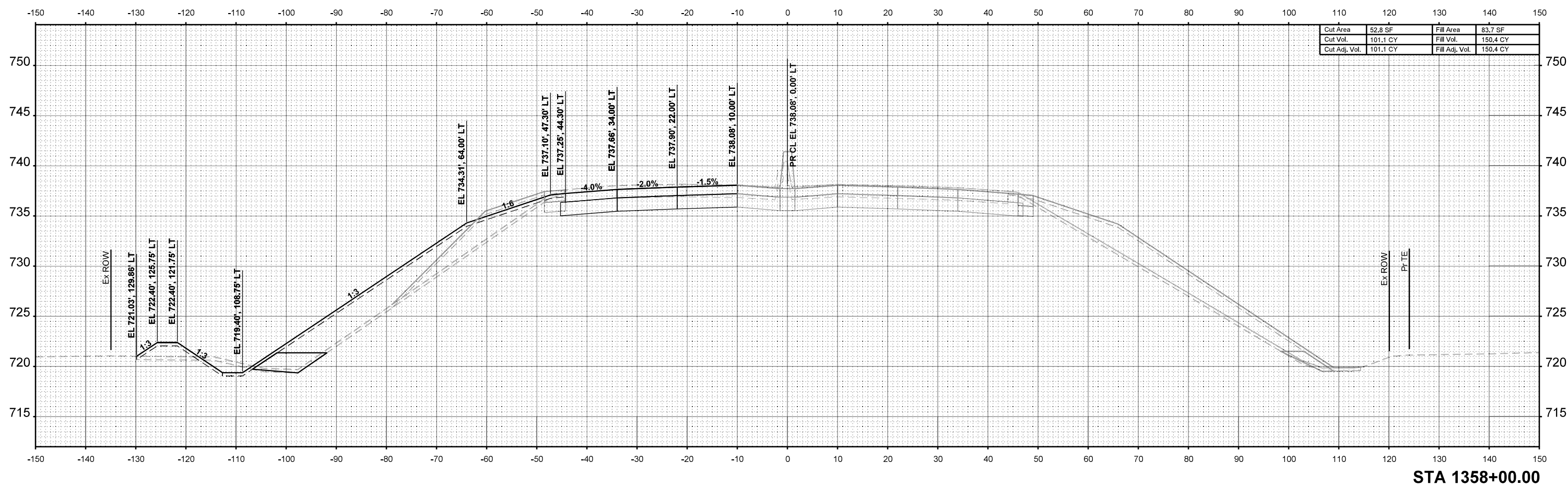
SCALE: 1"=10' SHEET 39 OF 44 SHEETS STA. A 1357+50.00 TO STA. A 1357+50.00

F.A.P RTE.	SECTION	COUNTY	TOTAL SHEETS	SHEET NO.
525	(15X)RC & 5RS	WINNEBAGO	564	511
CONTRACT NO. 64R72				
ILLINOIS FED. AID PROJECT				

FINAL SURVEY NO.	SURVEYED PLOTTED AREAS CHECKED	BY	DATE

ORIGINAL SURVEY NO.	SURVEYED PLOTTED AREAS CHECKED	BY	DATE

MODEL: US 20 Stage 2 - A 1358+00.00 [Sheet]
 FILE NAME: C:\pwworking\benesch\projects\project6472\ksh\st1\Stage-2-XS.dgn



STA 1358+00.00



USER NAME = jMajcher
 PLOT SCALE = \$\$SCALE\$
 PLOT DATE = 11/24/2025

DESIGNED - A. GIBSON	REVISED -
DRAWN - A. FAULKNER	REVISED -
CHECKED - J. TARDY	REVISED -
DATE -	REVISED -

STATE OF ILLINOIS
 DEPARTMENT OF TRANSPORTATION

CROSS SECTIONS - US 20
 STAGE 2

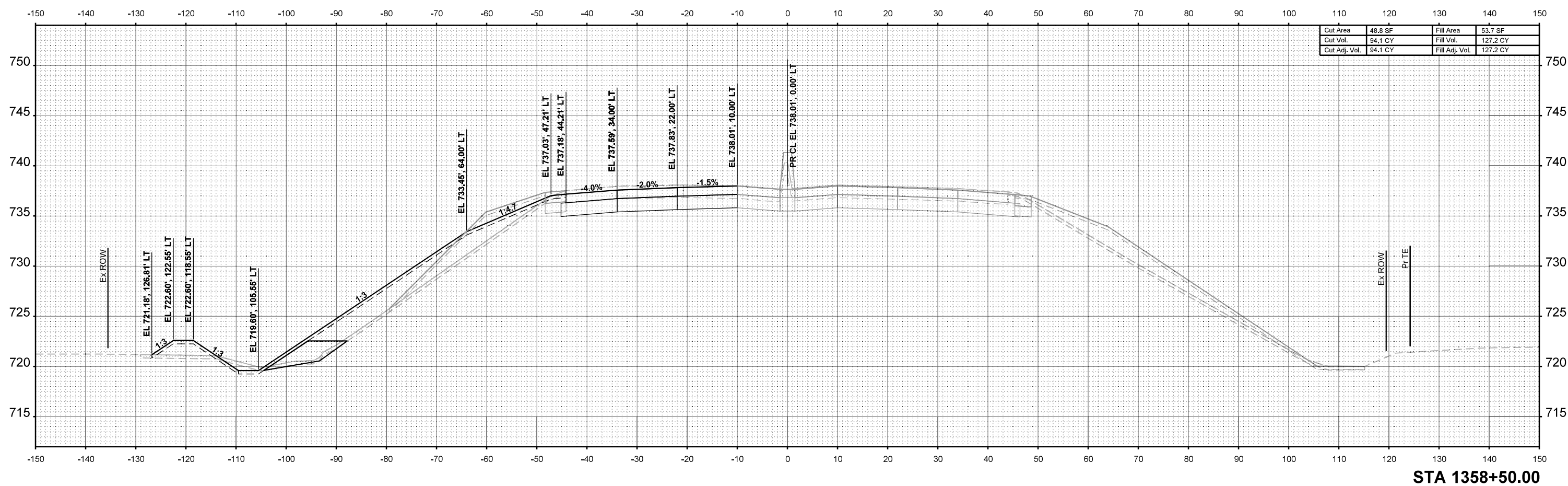
SCALE: 1"=10' SHEET 40 OF 44 SHEETS STA. A 1358+00.00 TO STA. A 1358+00.00

F.A.P. RTE.	SECTION	COUNTY	TOTAL SHEETS	SHEET NO.
525	(15X)RC & 5RS	WINNEBAGO	564	512
CONTRACT NO. 64R72				
ILLINOIS FED. AID PROJECT				

FINAL SURVEY NO.	SURVEYED PLOTTED AREAS CHECKED	BY	DATE

ORIGINAL SURVEY NO.	SURVEYED PLOTTED AREAS CHECKED	BY	DATE

MODEL: US 2D Stage 2 - A 1358+50.00 [Sheet]
 FILE NAME: C:\pwworking\benesch\projects\project60184628\226472-K\Sheet-Stage-2-XS.dgn



Cut Area	48.8 SF	Fill Area	53.7 SF
Cut Vol.	94.1 CY	Fill Vol.	127.2 CY
Cut Adj. Vol.	94.1 CY	Fill Adj. Vol.	127.2 CY

STA 1358+50.00



USER NAME = jMajcher
 PLOT SCALE = \$\$SCALE\$
 PLOT DATE = 11/24/2025

DESIGNED - A. GIBSON	REVISED -
DRAWN - A. FAULKNER	REVISED -
CHECKED - J. TARDY	REVISED -
DATE -	REVISED -

STATE OF ILLINOIS
 DEPARTMENT OF TRANSPORTATION

CROSS SECTIONS - US 20
 STAGE 2

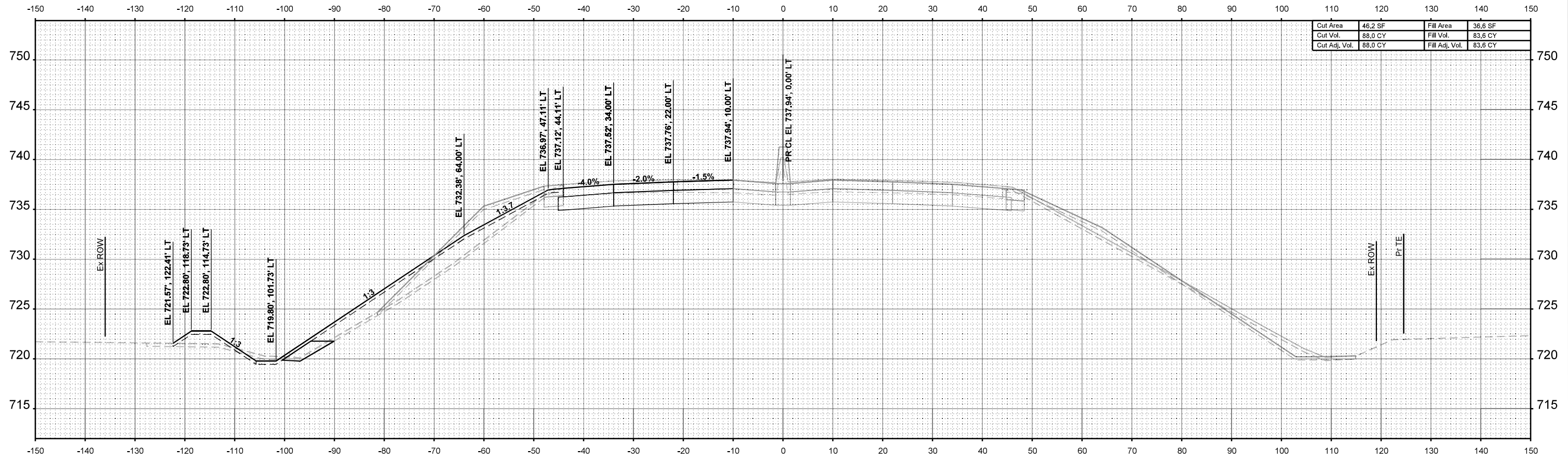
SCALE: 1"=10' SHEET 41 OF 44 SHEETS STA. A 1358+50.00 TO STA. A 1358+50.00

F.A.P. RTE.	SECTION	COUNTY	TOTAL SHEETS	SHEET NO.
525	(15X)RC & 5RS	WINNEBAGO	564	513
CONTRACT NO. 64R72				
ILLINOIS FED. AID PROJECT				

FINAL SURVEY NO.	SURVEYED PLOTTED TEMPLATE AREAS CHECKED	BY	DATE

ORIGINAL SURVEY NO.	SURVEYED PLOTTED TEMPLATE AREAS CHECKED	BY	DATE

MODEL: US 20 Stage 2 - A 1359+00.00 [Sheet]
 FILE NAME: C:\pwwork\benesch\projects\project60184628\226472-K\sh1-11-Stage-2-XS.dgn



STA 1359+00.00



USER NAME = jMajcher
 PLOT SCALE = \$\$SCALE\$
 PLOT DATE = 11/24/2025

DESIGNED - A. GIBSON	REVISED -
DRAWN - A. FAULKNER	REVISED -
CHECKED - J. TARDY	REVISED -
DATE -	REVISED -

STATE OF ILLINOIS
 DEPARTMENT OF TRANSPORTATION

CROSS SECTIONS - US 20
 STAGE 2

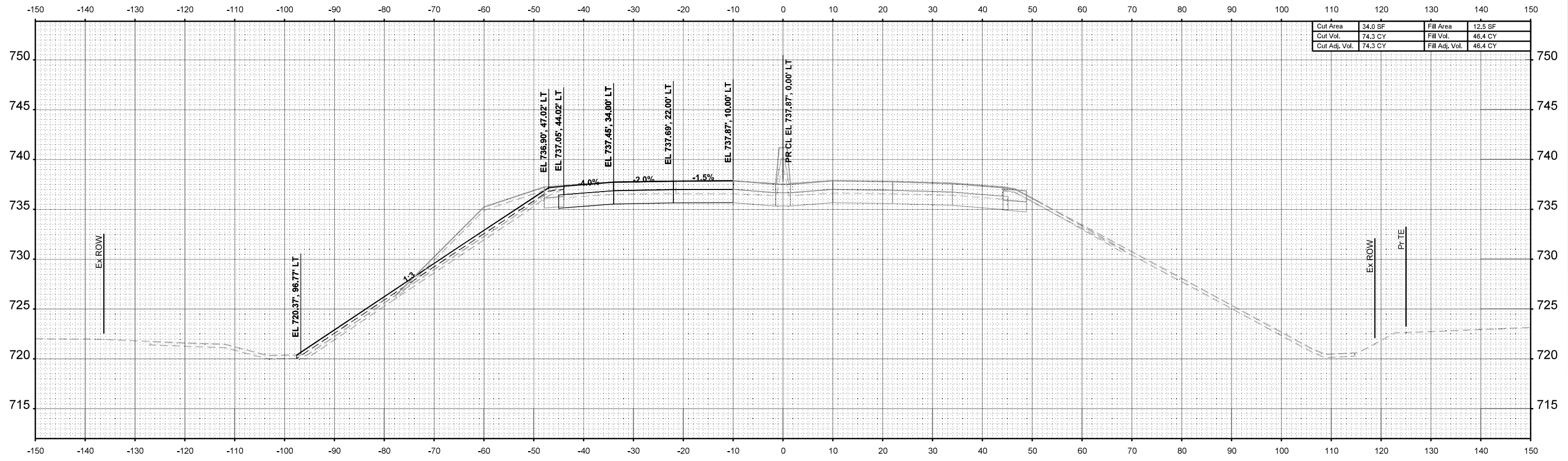
SCALE: 1"=10' SHEET 42 OF 44 SHEETS STA. A 1359+00.00 TO STA. A 1359+00.00

F.A.P. RTE.	SECTION	COUNTY	TOTAL SHEETS	SHEET NO.
525	(15X)RC & 5RS	WINNEBAGO	564	514
CONTRACT NO. 64R72				
ILLINOIS FED. AID PROJECT				

FINAL SURVEY NO.	SURVEYED PLOTTED AREAS CHECKED	BY	DATE

ORIGINAL SURVEY NO.	SURVEYED PLOTTED AREAS CHECKED	BY	DATE

MODEL: US 20 Stage 2 - A 1359+60.00 [Sheet]
 FILE NAME: C:\pwworking\benesch_projects\projects\60184628\254R72-K\sh1-11-Stage-2-XS.dgn



STA 1359+50.00



USER NAME = jMajcher
 PLOT SCALE = \$\$SCALE\$
 PLOT DATE = 11/24/2025

DESIGNED - A. GIBSON
 DRAWN - A. FAULKNER
 CHECKED - J. TARDY
 DATE -

REVISED -
 REVISED -
 REVISED -
 REVISED -

STATE OF ILLINOIS
 DEPARTMENT OF TRANSPORTATION

CROSS SECTIONS - US 20
 STAGE 2

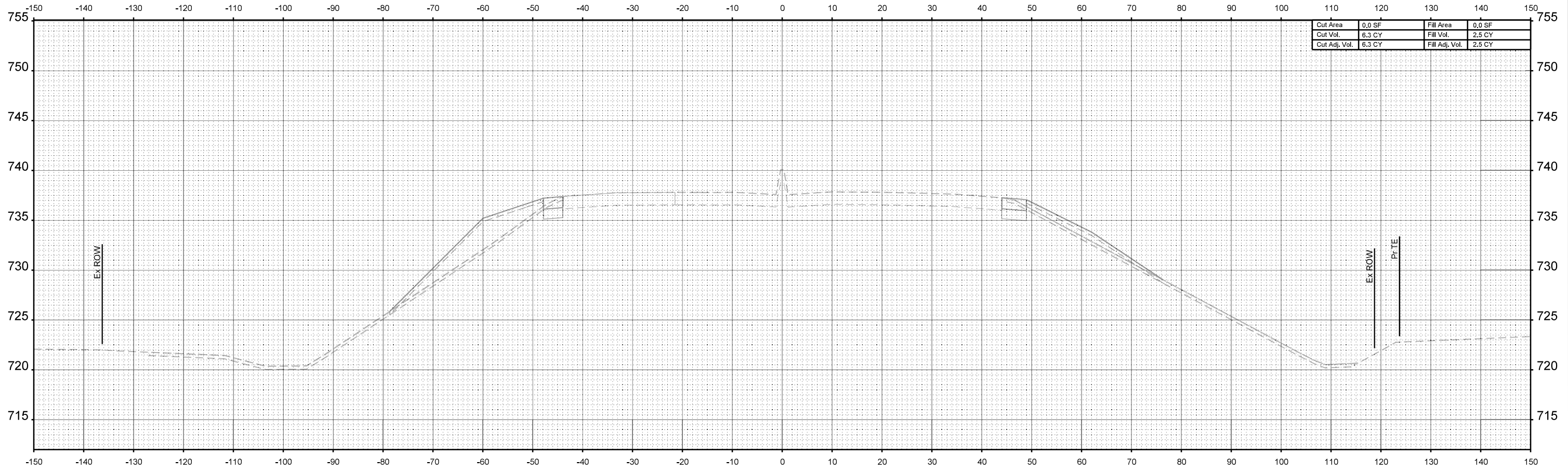
SCALE: 1"=10' SHEET 43 OF 44 SHEETS STA. A 1359+50.00 TO STA. A 1359+60.00

F.A.P. RTE.	SECTION	COUNTY	TOTAL SHEETS	SHEET NO.
525	(15X)RC & 5RS	WINNEBAGO	564	515
CONTRACT NO. 64R72				
ILLINOIS FED. AID PROJECT				

FINAL SURVEY NO.	SURVEYED PLOTTED AREAS CHECKED	BY	DATE

ORIGINAL SURVEY NO.	SURVEYED PLOTTED AREAS CHECKED	BY	DATE

MODEL: US 20 Stage 2 - A 1359+60.00 [Sheet]
 FILE NAME: c:\pwworking\benesch_projects\project\18462812\64R72-K\Sheet-11-Stage-2-XS.dgn



STA 1359+60.00



USER NAME = jMajcher
 PLOT SCALE = \$\$SCALE\$
 PLOT DATE = 11/24/2025

DESIGNED - A. GIBSON	REVISED -
DRAWN - A. FAULKNER	REVISED -
CHECKED - J. TARDY	REVISED -
DATE -	REVISED -

STATE OF ILLINOIS
 DEPARTMENT OF TRANSPORTATION

CROSS SECTIONS - US 20
 STAGE 2

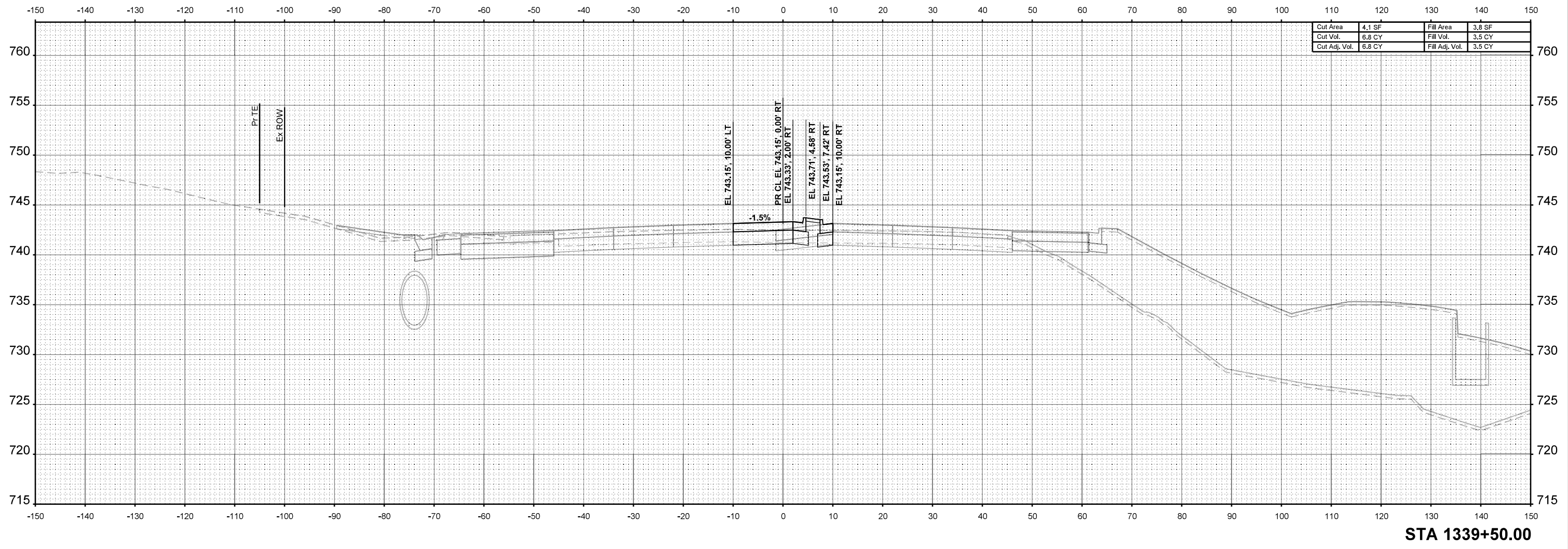
SCALE: 1"=10' SHEET 44 OF 44 SHEETS STA. A 1359+60.00 TO STA. A 1359+60.00

F.A.P RTE.	SECTION	COUNTY	TOTAL SHEETS	SHEET NO.
525	(15X)RC & 5RS	WINNEBAGO	564	516
CONTRACT NO. 64R72				
ILLINOIS FED. AID PROJECT				

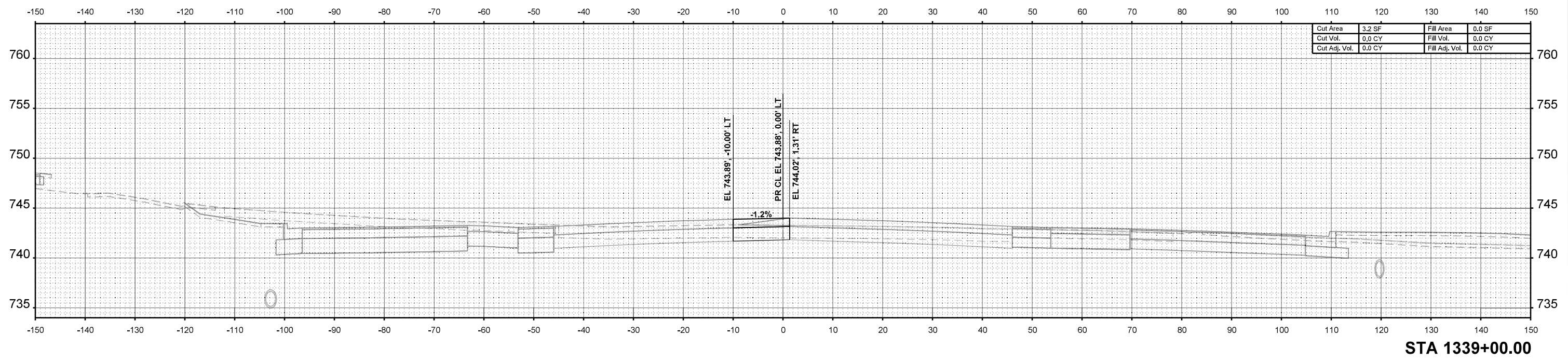
DATE	
BY	
SURVEYED	
PLOTTED	
TEMPLATE	
AREAS	
CHECKED	
AREAS	
CHECKED	
NO.	

DATE	
BY	
SURVEYED	
PLOTTED	
TEMPLATE	
AREAS	
CHECKED	
AREAS	
CHECKED	
NO.	

MODEL: US 20 Stage 3 - A 1339+00.00 [Sheet]
 FILE NAME: c:\pwworking\benesch\projects\project\18462812264R72-K\Sheet-Stage-3-XS.dgn



STA 1339+50.00

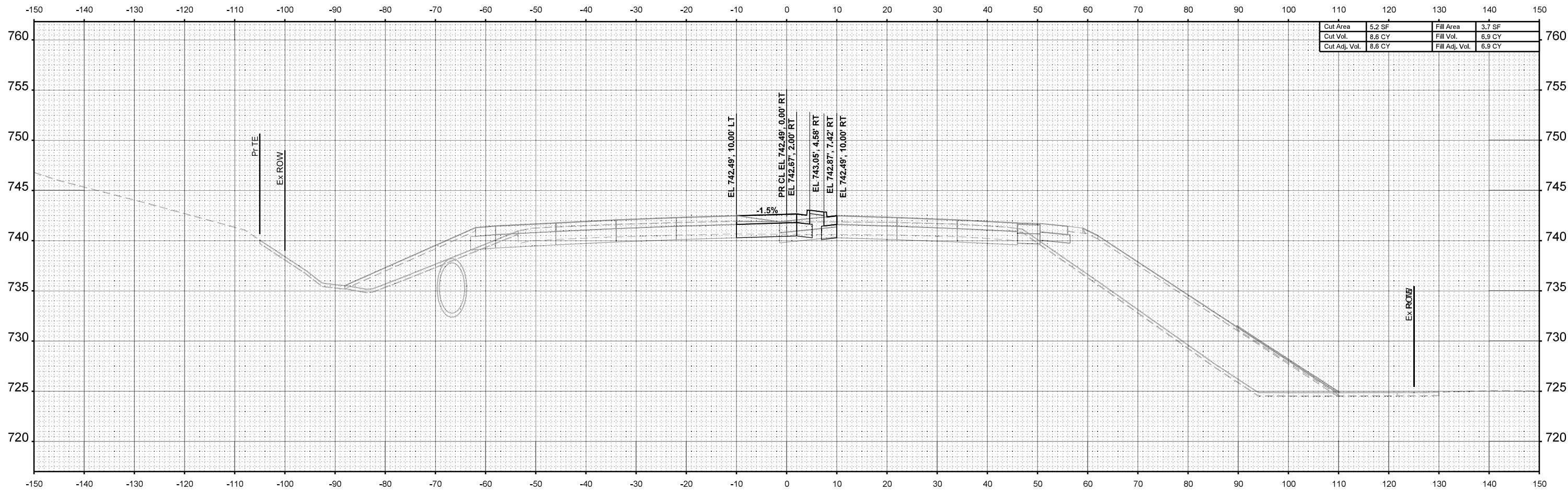


STA 1339+00.00

FINAL SURVEY NO.	SURVEYED AREAS CHECKED	BY	DATE

ORIGINAL SURVEY NO.	SURVEYED AREAS CHECKED	BY	DATE

MODEL: US 20 Stage 3 - A 1340+00.00 [Sheet]
 FILE NAME: c:\pwworking\benesch_projects\project\1340+00\1340+00-Stage-3-XS.dgn



Cut Area	5.2 SF	Fill Area	3.7 SF
Cut Vol.	8.6 CY	Fill Vol.	6.9 CY
Cut Adj. Vol.	8.6 CY	Fill Adj. Vol.	6.9 CY

STA 1340+00.00



USER NAME = jMajcher	DESIGNED - A. GIBSON	REVISED -
PLOT SCALE = \$SCALE\$	DRAWN - A. FAULKNER	REVISED -
PLOT DATE = 11/24/2025	CHECKED - J. TARDY	REVISED -
	DATE -	REVISED -

STATE OF ILLINOIS
 DEPARTMENT OF TRANSPORTATION

CROSS SECTIONS - US 20
 STAGE 3

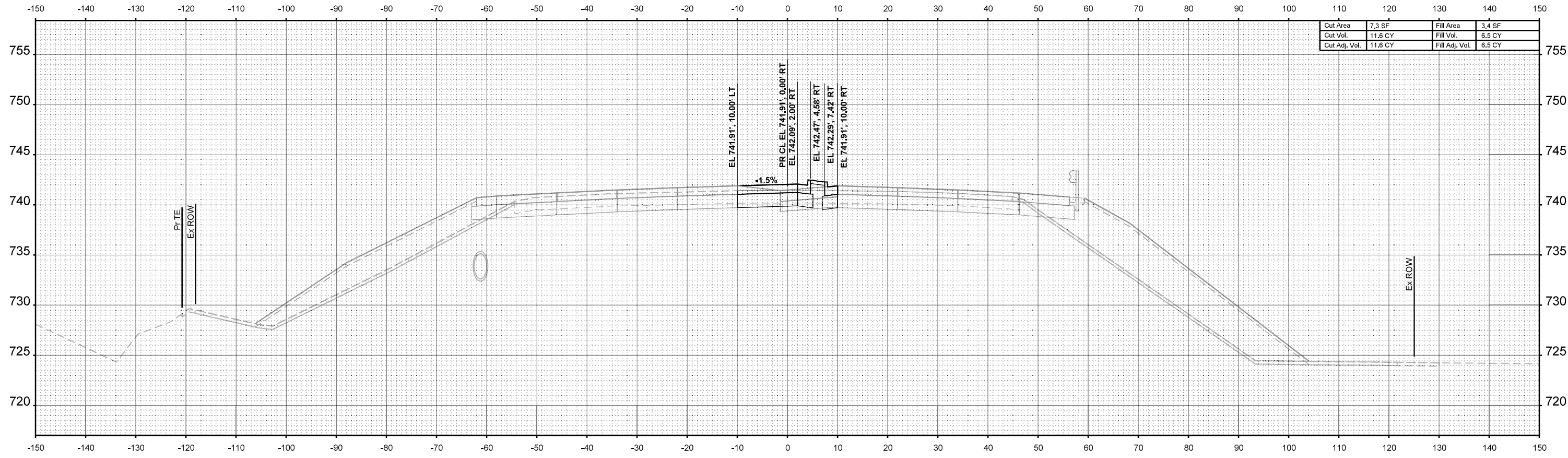
SCALE: 1"=10' SHEET 2 OF 7 SHEETS STA. A 1340+00.00 TO STA. A 1340+00.00

F.A.P RTE.	SECTION	COUNTY	TOTAL SHEETS	SHEET NO.
525	(15X)RC & 5RS	WINNEBAGO	564	518
CONTRACT NO. 64R72				
ILLINOIS FED. AID PROJECT				

FINAL SURVEY NO.	SURVEYED PLOTTED AREAS CHECKED	BY	DATE

ORIGINAL SURVEY NO.	SURVEYED PLOTTED AREAS CHECKED	BY	DATE

MODEL: US 2D Stage 3 - A 1340+50.00 [Sheet]
 FILE NAME: c:\pwworking\benesch\projects\project\184628\2264R72-K\sh3-11-Stage-3-XS.dgn



Cut Area	7.3 SF	Fill Area	3.4 SF
Cut Vol.	11.6 CY	Fill Vol.	6.5 CY
Cut Adj. Vol.	11.6 CY	Fill Adj. Vol.	6.5 CY

STA 1340+50.00



USER NAME = jMajcher
 PLOT SCALE = \$\$SCALE\$
 PLOT DATE = 11/24/2025

DESIGNED - A. GIBSON
 DRAWN - A. FAULKNER
 CHECKED - J. TARDY
 DATE -

REVISED -
 REVISED -
 REVISED -
 REVISED -

STATE OF ILLINOIS
 DEPARTMENT OF TRANSPORTATION

CROSS SECTIONS - US 20
 STAGE 3

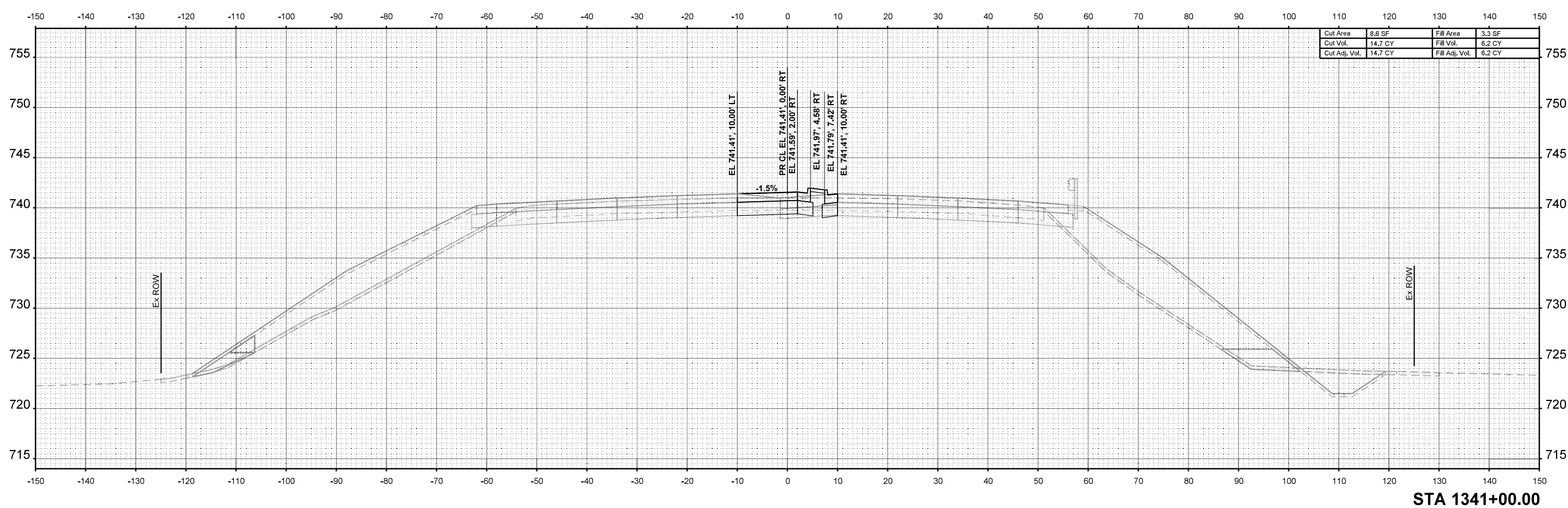
SCALE: 1"=10' SHEET 3 OF 7 SHEETS STA. A 1340+50.00 TO STA. A 1340+50.00

F.A.P. RTE.	SECTION	COUNTY	TOTAL SHEETS	SHEET NO.
525	(15X)RC & 5RS	WINNEBAGO	564	519
CONTRACT NO. 64R72				
ILLINOIS FED. AID PROJECT				

FINAL SURVEY NO.	SURVEYED PLOTTED AREAS CHECKED	BY	DATE

ORIGINAL SURVEY NO.	SURVEYED PLOTTED AREAS CHECKED	BY	DATE

MODEL: US 2D Stage 3 - A 1341+00.00 [Sheet]
 FILE NAME: C:\pwworking\benesch_projects\project\18462812\264R72-K\sh3-11-Stage-3-XS.dgn



Cut Area	8.6 SF	Fill Area	3.3 SF
Cut Vol.	14.7 CY	Fill Vol.	6.2 CY
Cut Adj. Vol.	14.7 CY	Fill Adj. Vol.	6.2 CY

STA 1341+00.00



USER NAME = jMajcher
 PLOT SCALE = \$SCALE\$
 PLOT DATE = 11/24/2025

DESIGNED - A. GIBSON	REVISED -
DRAWN - A. FAULKNER	REVISED -
CHECKED - J. TARDY	REVISED -
DATE -	REVISED -

STATE OF ILLINOIS
 DEPARTMENT OF TRANSPORTATION

CROSS SECTIONS - US 20
 STAGE 3

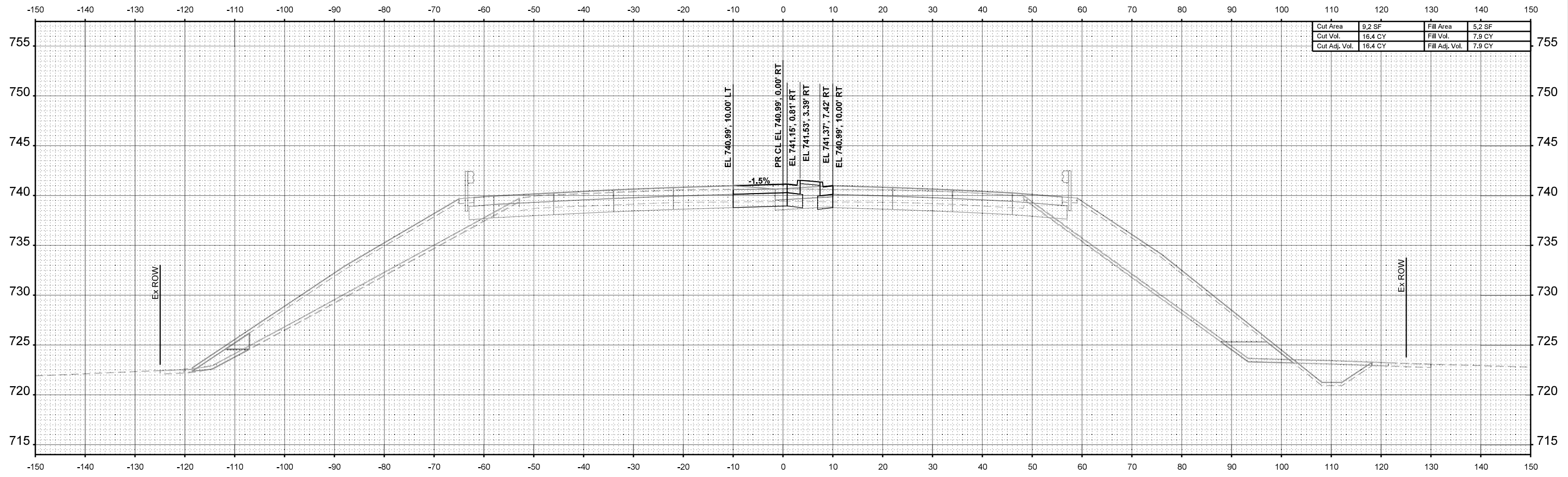
SCALE: 1"=10' SHEET 4 OF 7 SHEETS STA. A 1341+00.00 TO STA. A 1341+00.00

F.A.P. RTE.	SECTION	COUNTY	TOTAL SHEETS	SHEET NO.
525	(15X)RC & 5RS	WINNEBAGO	564	520
CONTRACT NO. 64R72				
ILLINOIS FED. AID PROJECT				

FINAL SURVEY NO.	SURVEYED PLOTTED AREAS CHECKED	BY	DATE

ORIGINAL SURVEY NO.	SURVEYED PLOTTED AREAS CHECKED	BY	DATE

MODEL: I:\US 20 Stage 3 - A 1341+50.00 [Sheet]
 FILE NAME: C:\pwworking\benesch\projects\64R72-K\sh3-11-Stage-3-XS.dgn



Cut Area	9.2 SF	Fill Area	5.2 SF
Cut Vol.	16.4 CY	Fill Vol.	7.9 CY
Cut Adj. Vol.	16.4 CY	Fill Adj. Vol.	7.9 CY

STA 1341+50.00



USER NAME = jMajcher
 PLOT SCALE = \$\$SCALE\$
 PLOT DATE = 11/24/2025

DESIGNED - A. GIBSON
 DRAWN - A. FAULKNER
 CHECKED - J. TARDY
 DATE -

REVISED -
 REVISED -
 REVISED -
 REVISED -

**STATE OF ILLINOIS
 DEPARTMENT OF TRANSPORTATION**

**CROSS SECTIONS - US 20
 STAGE 3**

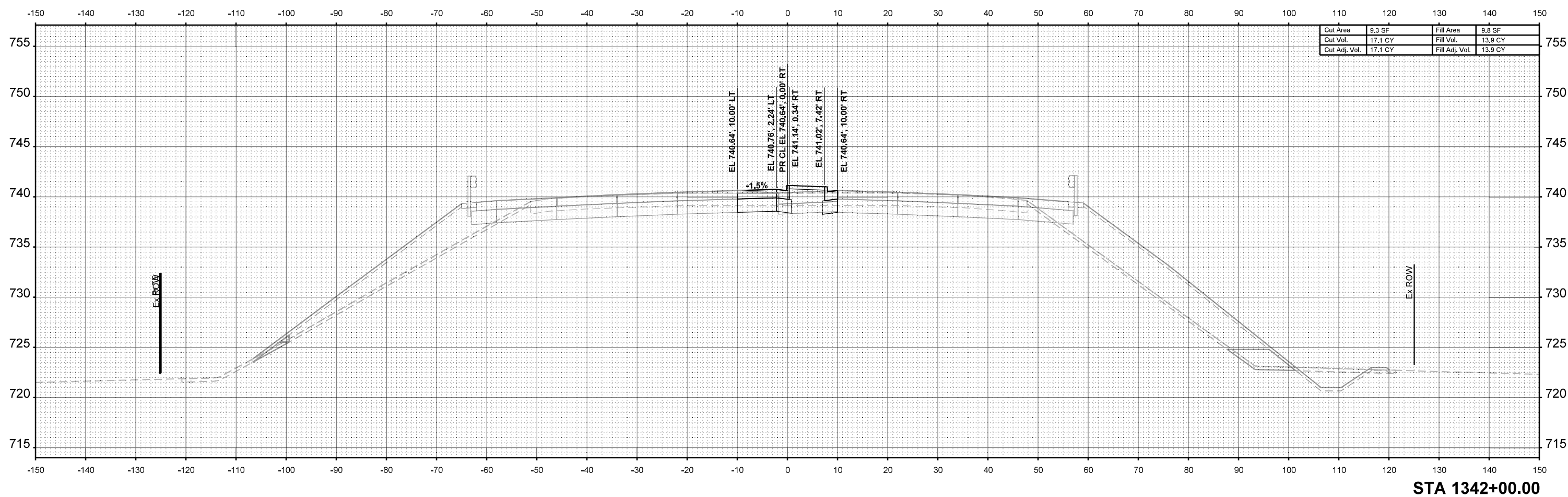
SCALE: 1"=10' SHEET 5 OF 7 SHEETS STA. A 1341+50.00 TO STA. A 1341+50.00

F.A.P RTE.	SECTION	COUNTY	TOTAL SHEETS	SHEET NO.
525	(15X)RC & 5RS	WINNEBAGO	564	521
CONTRACT NO. 64R72				
ILLINOIS FED. AID PROJECT				

FINAL SURVEY NO.	SURVEYED PLOTTED AREAS CHECKED	BY	DATE

ORIGINAL SURVEY NO.	SURVEYED PLOTTED AREAS CHECKED	BY	DATE

MODEL: I:\US 20 Stage 3 - A 1342+00.00 [Sheet]
 FILE NAME: C:\pwworking\benesch\projects\1342+00\1342+00-Stage-3-XS.dgn



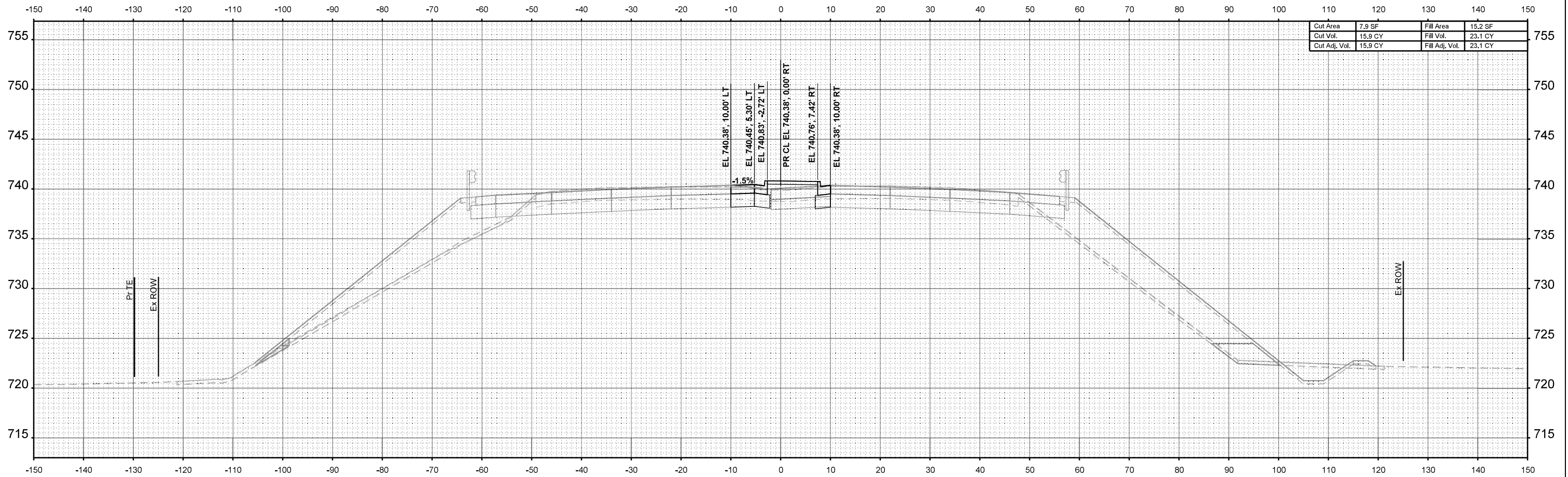
STA 1342+00.00

	USER NAME = jMajcher	DESIGNED - A. GIBSON	REVISED -	STATE OF ILLINOIS DEPARTMENT OF TRANSPORTATION	CROSS SECTIONS - US 20 STAGE 3	F.A.P RTE. 525	SECTION (15X)RC & 5RS	COUNTY WINNEBAGO	TOTAL SHEETS 564	SHEET NO. 522
	PLOT SCALE = \$SCALE\$	CHECKED - J. TARDY	REVISED -			SCALE: 1"=10'	SHEET 6 OF 7 SHEETS	STA. A 1342+00.00 TO STA. A 1342+00.00	CONTRACT NO. 64R72	
	PLOT DATE = 11/24/2025	DATE -	REVISED -							

FINAL SURVEY NO.	SURVEYED PLOTTED AREAS CHECKED	BY	DATE

ORIGINAL SURVEY NO.	SURVEYED PLOTTED AREAS CHECKED	BY	DATE

MODEL: US 2D Stage 3 - A 1342+50.00 [Sheet]
 FILE NAME: c:\pwworking\benesch_projects\project\184628\2264R72-K\Sheet-3-Stage-3-XS.dgn



STA 1342+50.00



USER NAME = jMajcher
 PLOT SCALE = \$\$SCALE\$
 PLOT DATE = 11/24/2025

DESIGNED - A. GIBSON
 DRAWN - A. FAULKNER
 CHECKED - J. TARDY
 DATE -

REVISED -
 REVISED -
 REVISED -
 REVISED -

STATE OF ILLINOIS
 DEPARTMENT OF TRANSPORTATION

CROSS SECTIONS - US 20
 STAGE 3

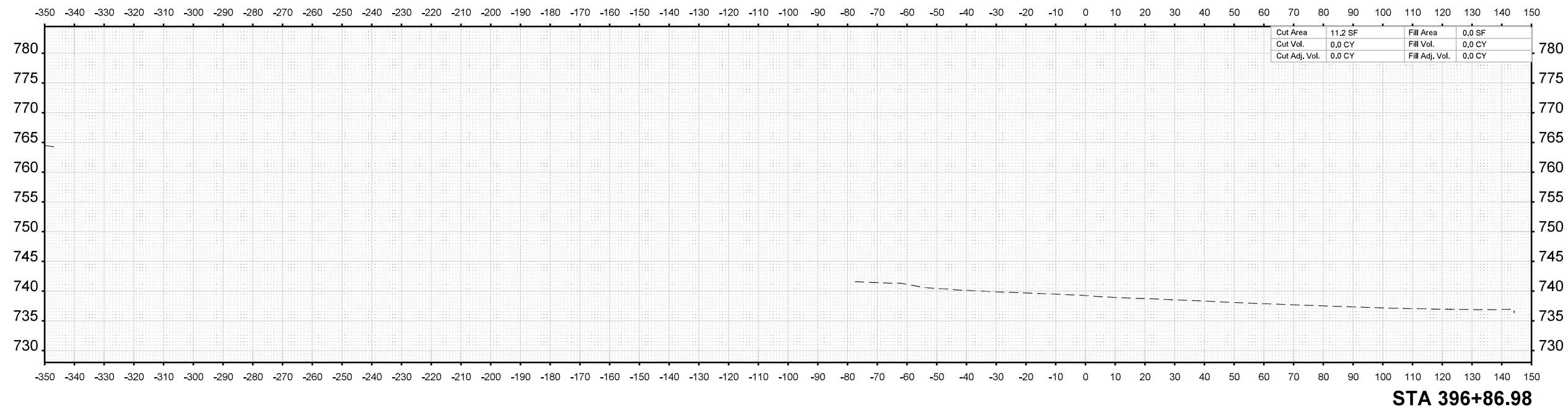
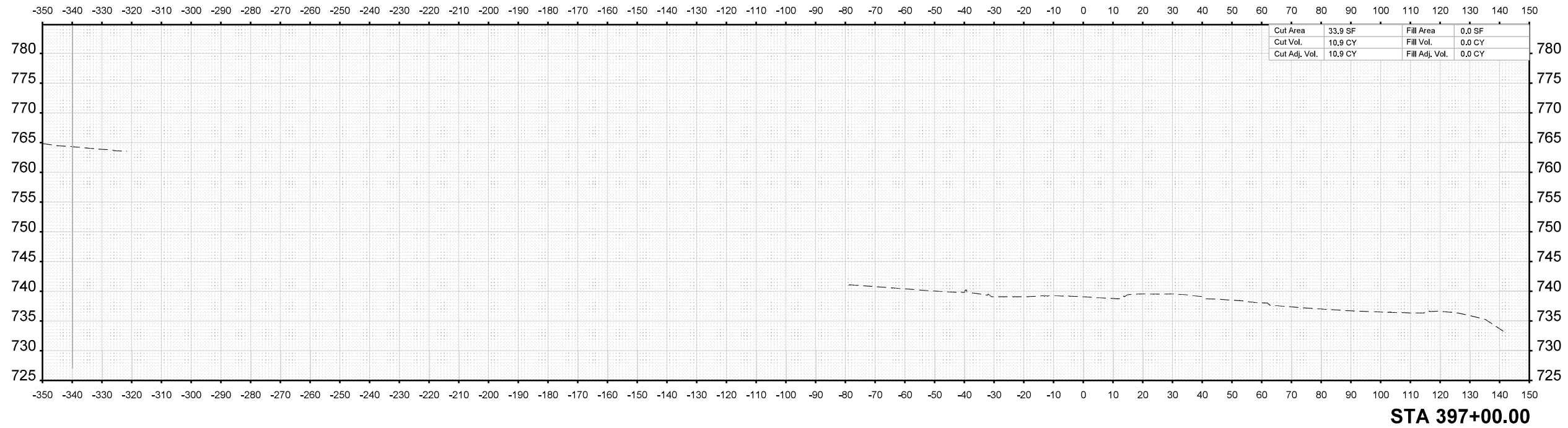
SCALE: 1"=10' SHEET 7 OF 7 SHEETS STA. A 1342+50.00 TO STA. A 1342+50.00

F.A.P RTE.	SECTION	COUNTY	TOTAL SHEETS	SHEET NO.
525	(15X)RC & 5RS	WINNEBAGO	564	523
CONTRACT NO. 64R72				
ILLINOIS FED. AID PROJECT				

BY	DATE
FINAL SURVEY	SURVEYED
NOTE BOOK	PLOTTED
NO.	AREAS CHECKED

BY	DATE
ORIGINAL SURVEY	SURVEYED
NOTE BOOK	PLOTTED
NO.	AREAS CHECKED

MODEL: P:\Mill Rd - 396+86.98 (Sheet)
 FILE NAME: c:\pwworking\projects\project\1226472_XSC_Stage 1 Mill-Shoulder Rd.dgn



USER NAME = jMajcher	DESIGNED - CMM	REVISED -
	DRAWN - CMM	REVISED -
PLOT SCALE = \$\$SCALE\$	CHECKED - GFS	REVISED -
PLOT DATE = 11/24/2025	DATE -	REVISED -

STATE OF ILLINOIS
 DEPARTMENT OF TRANSPORTATION

CROSS SECTIONS - MILL RD
 STAGE A AND B

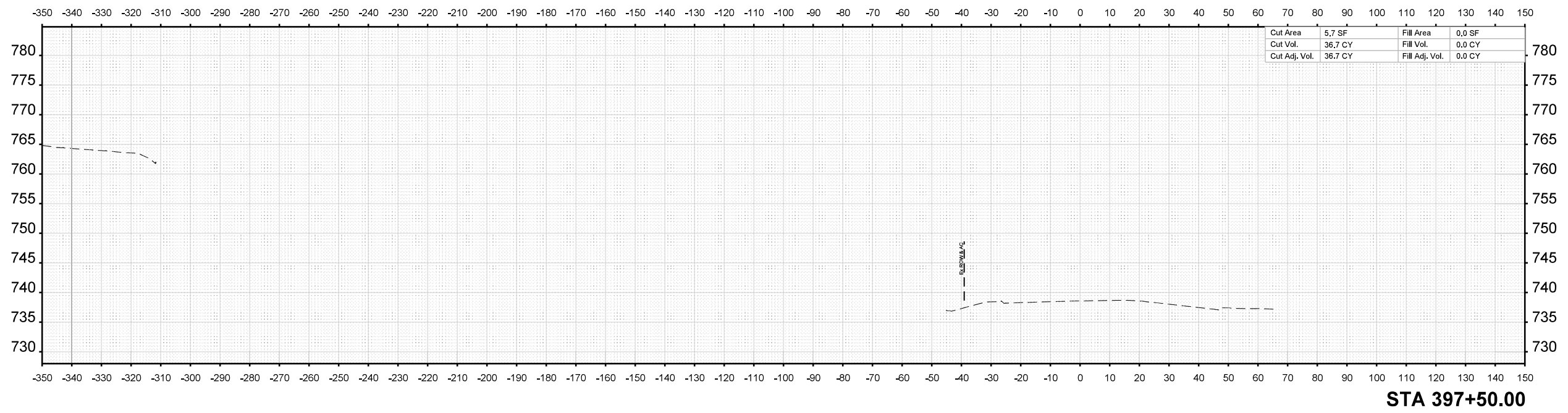
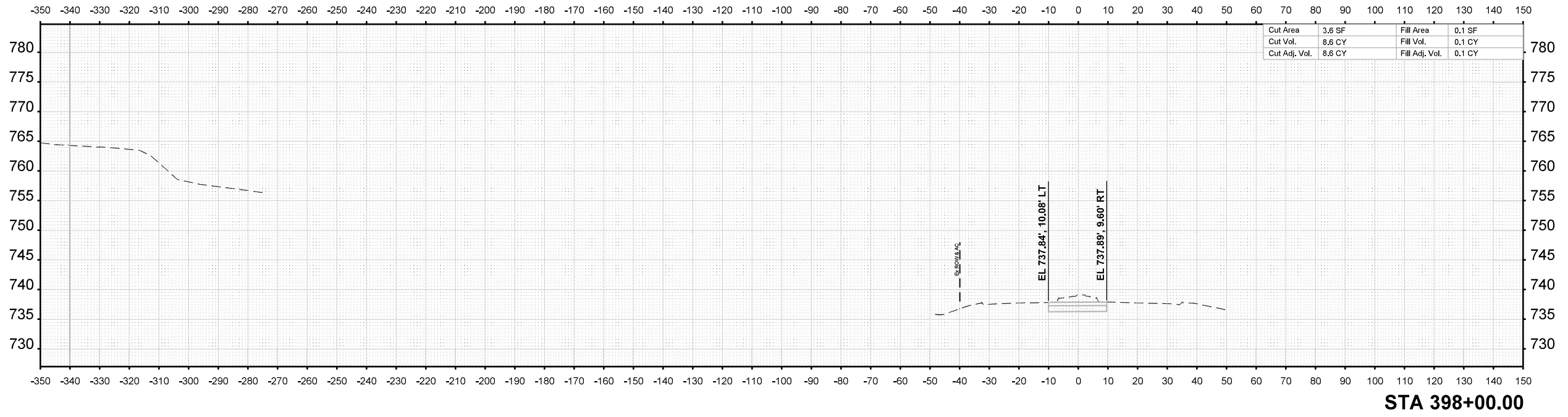
SCALE: SHEET 1 OF 20 SHEETS STA. 396+86.98 TO STA. 397+00.00

F.A.P. RTE.	SECTION	COUNTY	TOTAL SHEETS	SHEET NO.
525	(15X)RC & 5RS	WINNEBAGO	564	524
CONTRACT NO. 64R72				
ILLINOIS		FED. AID PROJECT		

FINAL SURVEY NO.	SURVEYED AREAS CHECKED	BY	DATE

ORIGINAL SURVEY NO.	SURVEYED AREAS CHECKED	BY	DATE

MODEL: P:\Mill Rd - 397+50.00 (Sheet)
 FILE NAME: c:\pwworkspace\projects\640184631\226472_XSC_Stage 1 Mill-Shoulder Rd.dgn



USER NAME = jMajcher	DESIGNED - CMM	REVISED -
PLOT SCALE = \$\$SCALE\$	DRAWN - CMM	REVISED -
PLOT DATE = 11/24/2025	CHECKED - GFS	REVISED -
	DATE -	REVISED -

**STATE OF ILLINOIS
 DEPARTMENT OF TRANSPORTATION**

**CROSS SECTIONS - MILL RD
 STAGE A AND B**

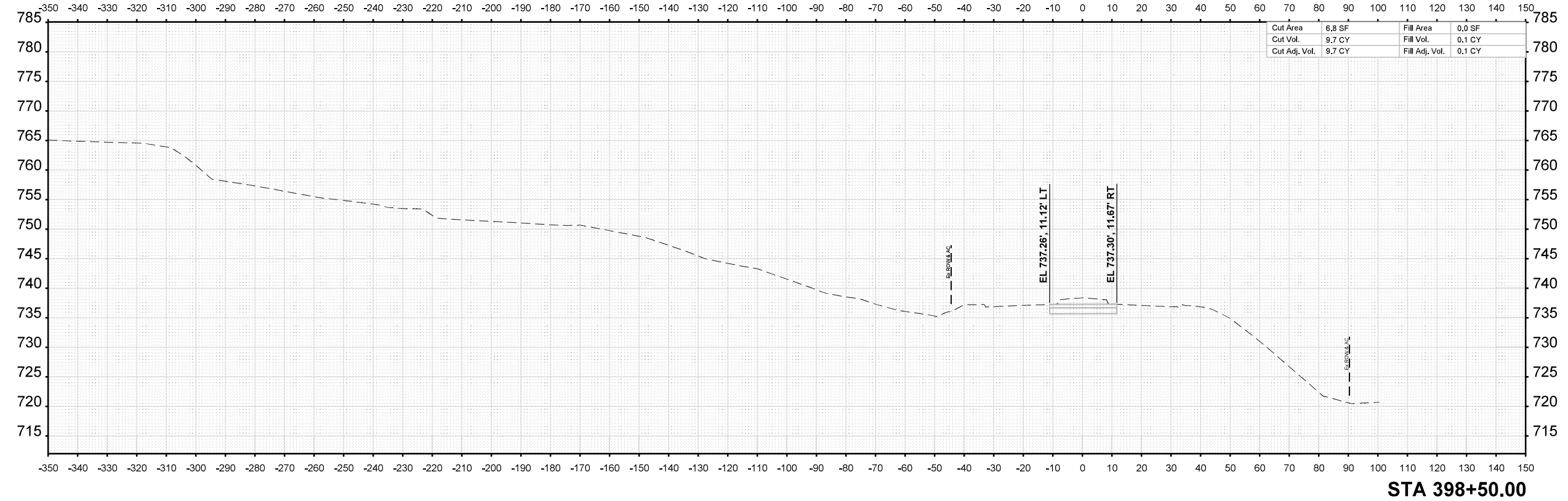
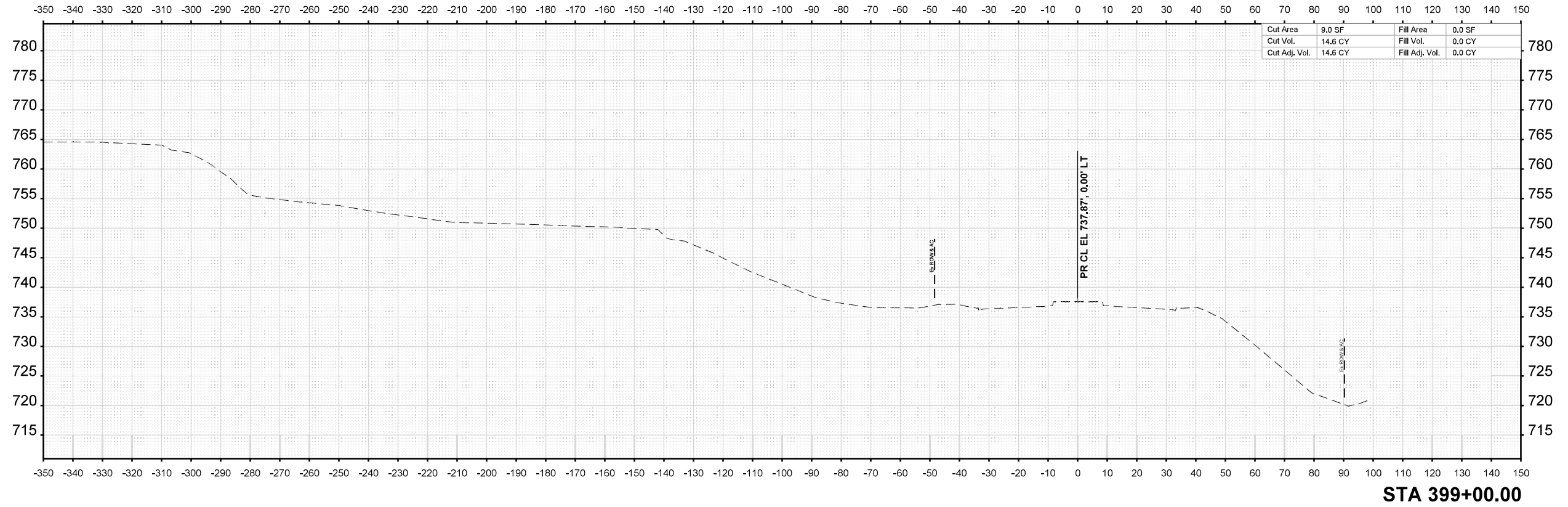
SCALE: SHEET 2 OF 20 SHEETS STA. 397+50.00 TO STA. 398+00.00

F.A.P. RTE.	SECTION	COUNTY	TOTAL SHEETS	SHEET NO.
525	(15X)RC & 5RS	WINNEBAGO	564	525
CONTRACT NO. 64R72				
ILLINOIS				FED. AID PROJECT

BY	DATE
FINAL SURVEY	SURVEYED
NOTE BOOK	PLOTTED
NO.	TEMPLATE
	AREAS
	CHECKED
	AREAS
	CHECKED

BY	DATE
ORIGINAL SURVEY	SURVEYED
NOTE BOOK	PLOTTED
NO.	TEMPLATE
	AREAS
	CHECKED
	AREAS
	CHECKED

MODEL: P:\Mill Rd - 398+50.00 [Sheet]
 FILE NAME: c:\pwworking\benesch_projects\projects\40184631\226472_XSC_Stage 1 Mill-Shoulder Rd.dgn



USER NAME = jMajcher	DESIGNED - CMM	REVISED -
	DRAWN - CMM	REVISED -
PLOT SCALE = \$\$SCALE\$	CHECKED - GFS	REVISED -
PLOT DATE = 11/24/2025	DATE -	REVISED -

STATE OF ILLINOIS
 DEPARTMENT OF TRANSPORTATION

CROSS SECTIONS - MILL RD
 STAGE A AND B

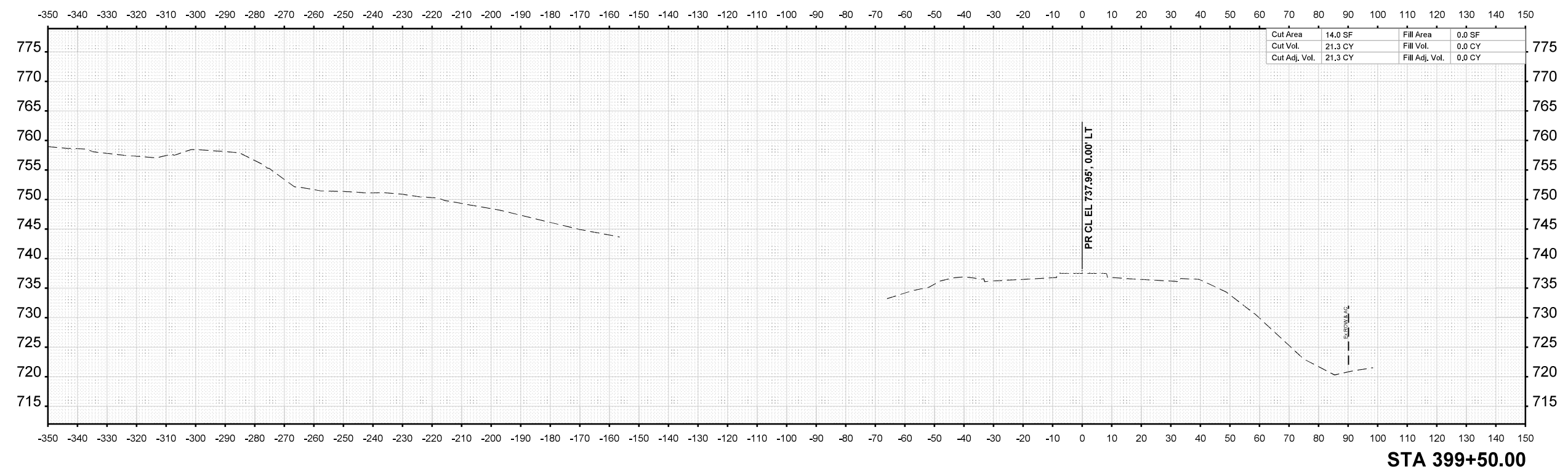
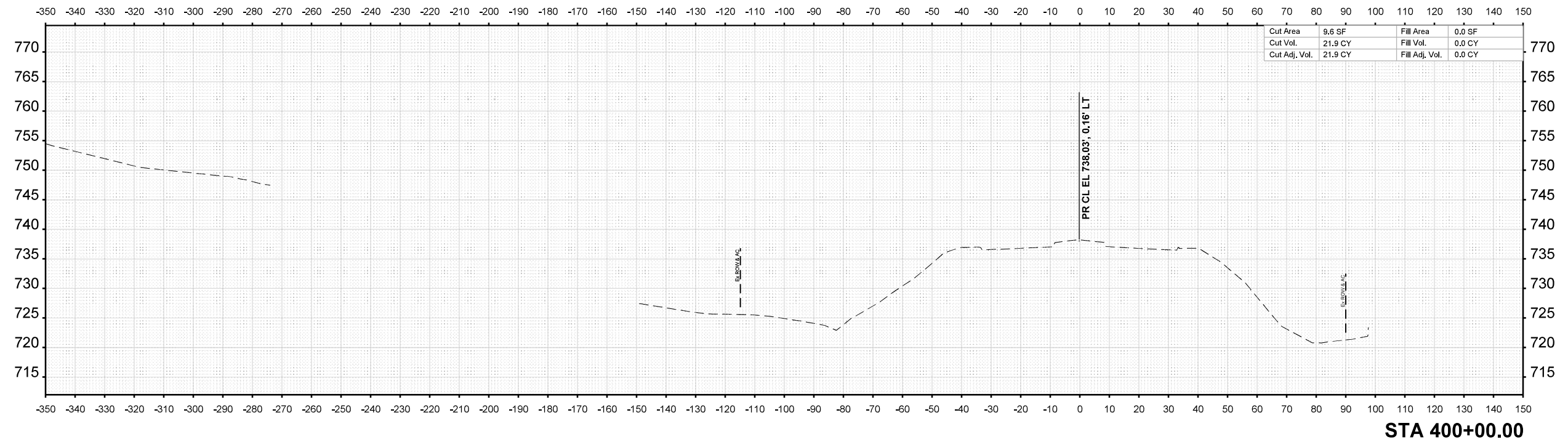
SCALE: SHEET 3 OF 20 SHEETS STA. 398+50.00 TO STA. 399+00.00

F.A.P. RTE.	SECTION	COUNTY	TOTAL SHEETS	SHEET NO.
525	(15X)RC & 5RS	WINNEBAGO	564	526
CONTRACT NO. 64R72				
ILLINOIS FED. AID PROJECT				

DATE	
BY	
SURVEYED	
PLOTTED	
TEMPLATE	
AREAS	
CHECKED	
NO.	
FINAL SURVEY	
NOTE BOOK	
NO.	

DATE	
BY	
SURVEYED	
PLOTTED	
TEMPLATE	
AREAS	
CHECKED	
NO.	
ORIGINAL SURVEY	
NOTE BOOK	
NO.	

MODEL: P:\Mill Rd - 399+50.00 [Sheet]
 FILE NAME: c:\pwworking\beresch\projects\64R72_XSC_Stage 1 Mill-shoulder Rd.dgn



USER NAME = jMajcher	DESIGNED - CMM	REVISED -
	DRAWN - CMM	REVISED -
PLOT SCALE = \$\$SCALE\$	CHECKED - GFS	REVISED -
PLOT DATE = 11/24/2025	DATE -	REVISED -

STATE OF ILLINOIS
 DEPARTMENT OF TRANSPORTATION

CROSS SECTIONS - MILL RD
 STAGE A AND B

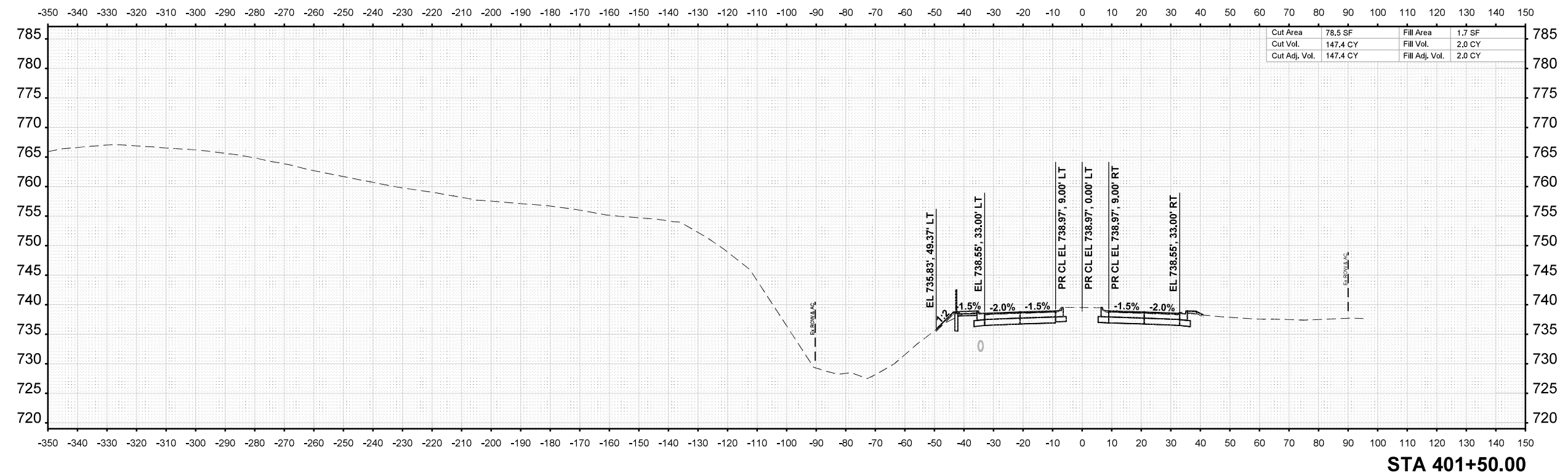
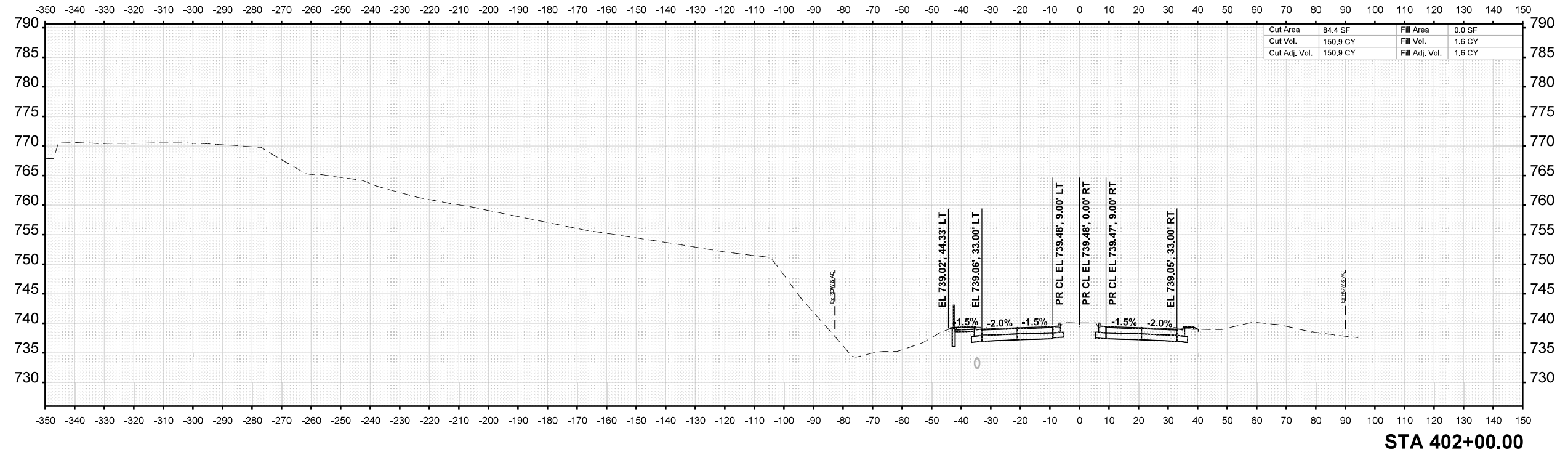
SCALE: SHEET 4 OF 20 SHEETS STA. 399+50.00 TO STA. 400+00.00

F.A.P. RTE.	SECTION	COUNTY	TOTAL SHEETS	SHEET NO.
525	(15X)RC & 5RS	WINNEBAGO	564	527
CONTRACT NO. 64R72				
ILLINOIS FED. AID PROJECT				

DATE	
BY	
FINISHED SURVEY	
PLOTTED	
TEMPLATE	
AREAS CHECKED	
NO.	

DATE	
BY	
ORIGINAL SURVEY	
PLOTTED	
TEMPLATE	
AREAS CHECKED	
NO.	

MODEL: P:\Mill Rd - 401+50.00 (Sheet)
 FILE NAME: c:\pwworking\projects\projects\40184631\226472_XSC_Stage 1 Mill-Shoulder Rd.dgn



USER NAME = jMajcher	DESIGNED - CMM	REVISED -
	DRAWN - CMM	REVISED -
PLOT SCALE = \$SCALE\$	CHECKED - GFS	REVISED -
PLOT DATE = 11/24/2025	DATE -	REVISED -

**STATE OF ILLINOIS
 DEPARTMENT OF TRANSPORTATION**

**CROSS SECTIONS - MILL RD
 STAGE A AND B**

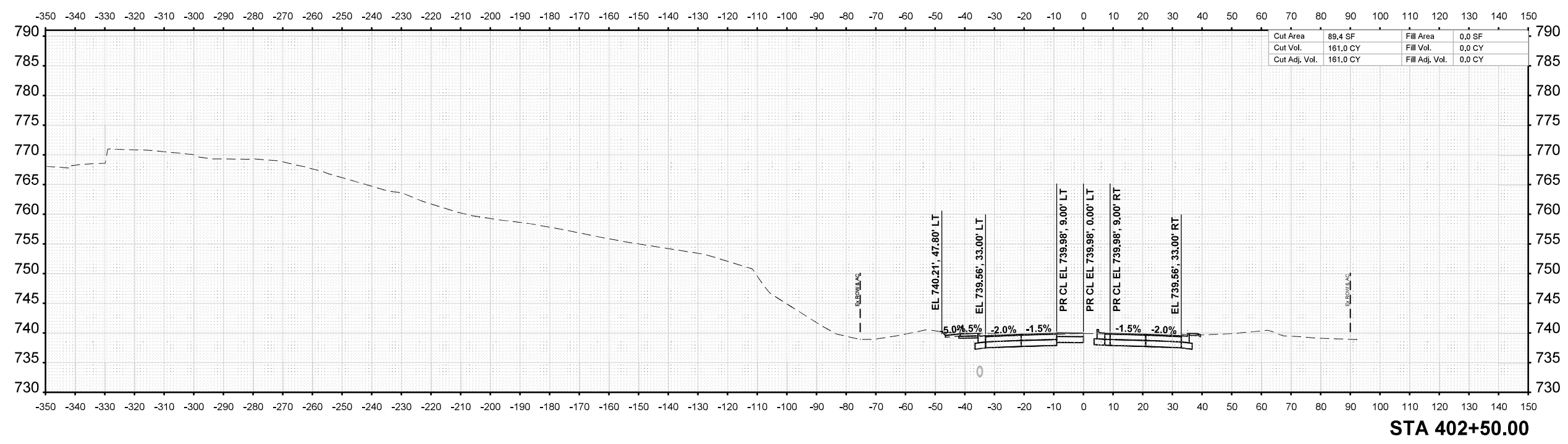
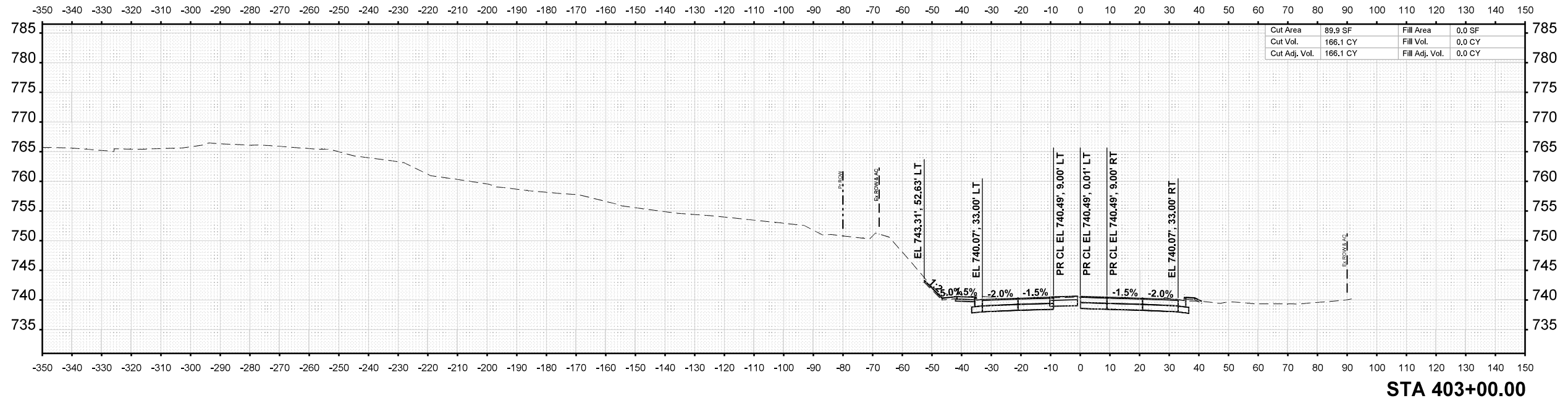
SCALE: SHEET 6 OF 20 SHEETS STA. 401+50.00 TO STA. 402+00.00

F.A.P. RTE.	SECTION	COUNTY	TOTAL SHEETS	SHEET NO.
525	(15X)RC & 5RS	WINNEBAGO	564	529
CONTRACT NO. 64R72				
ILLINOIS FED. AID PROJECT				

FINAL SURVEY NO.	SURVEYED PLOTTED AREAS CHECKED	BY	DATE
NOTE BOOK	TEMPLATE		

ORIGINAL SURVEY NO.	SURVEYED PLOTTED AREAS CHECKED	BY	DATE

MODEL: P:\Mill Rd - 402+50.00 (Sheet)
 FILE NAME: c:\pwworkspace\projects\project60184631\226472_XSC_Stage 1 Mill-Shoulder Rd.dgn



USER NAME = jMajcher	DESIGNED - CMM	REVISED -
	DRAWN - CMM	REVISED -
PLOT SCALE = \$\$SCALE\$	CHECKED - GFS	REVISED -
PLOT DATE = 11/24/2025	DATE -	REVISED -

**STATE OF ILLINOIS
 DEPARTMENT OF TRANSPORTATION**

**CROSS SECTIONS - MILL RD
 STAGE A AND B**

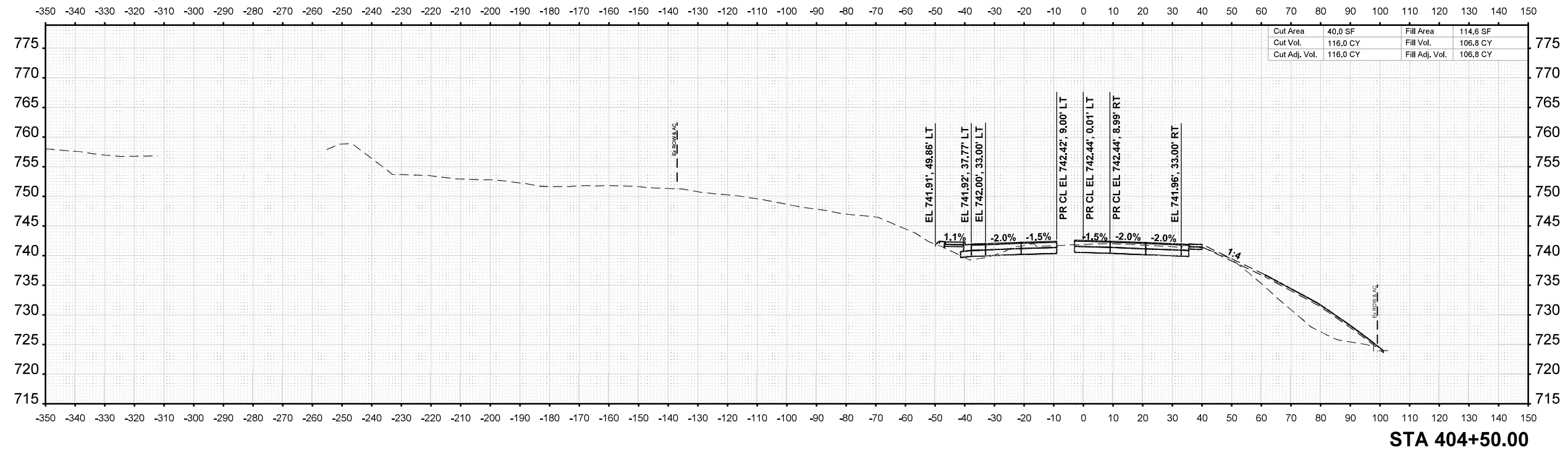
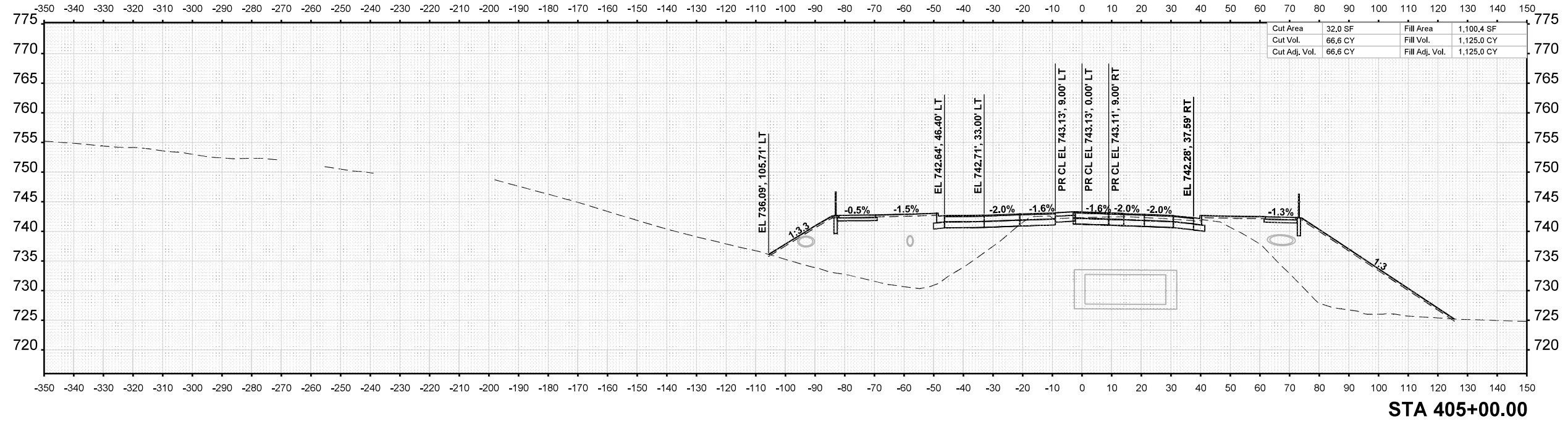
SCALE: SHEET 7 OF 20 SHEETS STA. 402+50.00 TO STA. 403+00.00

F.A.P RTE.	SECTION	COUNTY	TOTAL SHEETS	SHEET NO.
525	(15X)RC & 5RS	WINNEBAGO	564	530
CONTRACT NO. 64R72				
ILLINOIS FED. AID PROJECT				

BY	DATE
FINAL SURVEY NO.	SURVEYED PLOTTED TEMPLATE AREAS CHECKED

BY	DATE
ORIGINAL SURVEY NO.	SURVEYED PLOTTED TEMPLATE AREAS CHECKED

MODEL: P:\Mill Rd - 404+50.00 (Sheet)
 FILE NAME: c:\pwworkspace\projects\project40184631\2264R72_XSC_Stage 1 Mill-Shoulder Rd.dgn



USER NAME = jMajcher	DESIGNED - CMM	REVISED -
	DRAWN - CMM	REVISED -
PLOT SCALE = \$\$SCALE\$	CHECKED - GFS	REVISED -
PLOT DATE = 11/24/2025	DATE -	REVISED -

**STATE OF ILLINOIS
DEPARTMENT OF TRANSPORTATION**

**CROSS SECTIONS - MILL RD
STAGE A AND B**

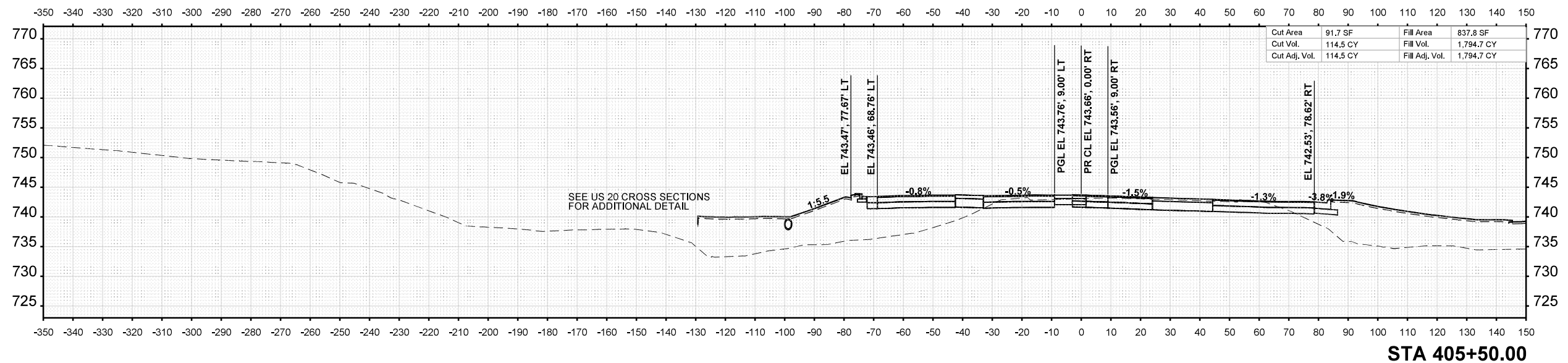
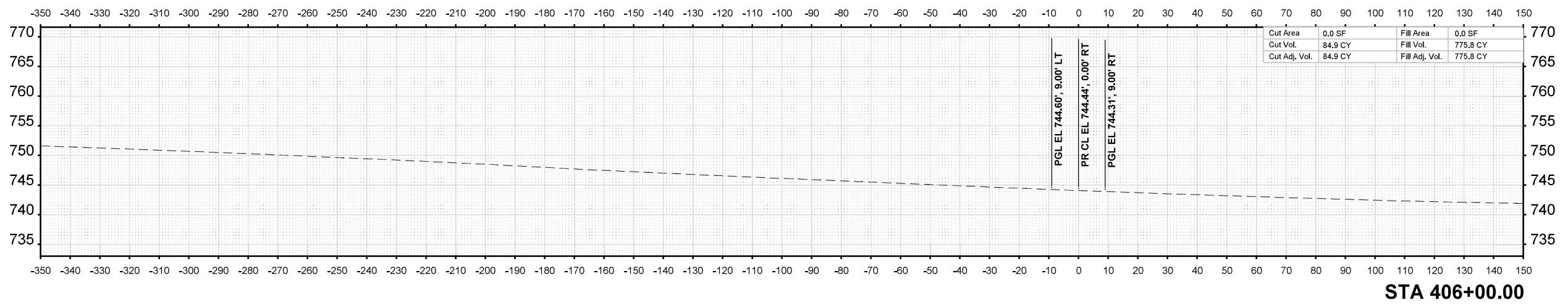
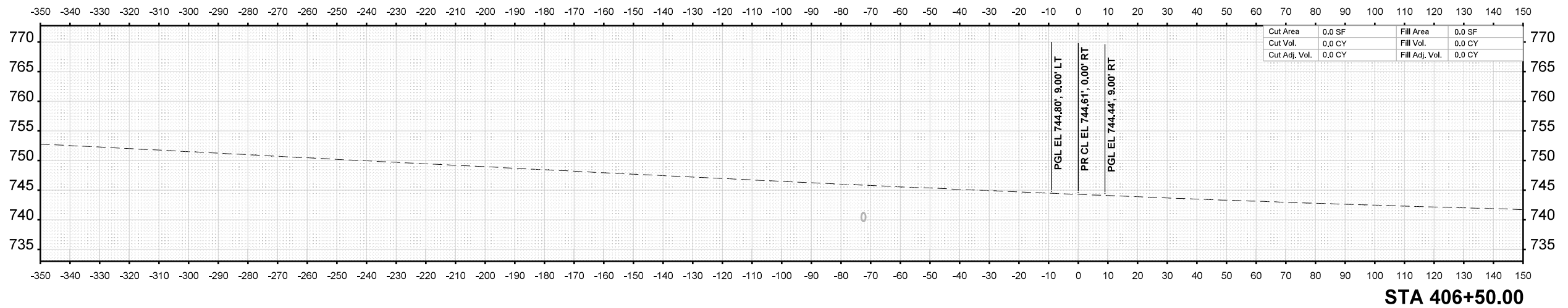
SCALE: SHEET 9 OF 20 SHEETS STA. 404+50.00 TO STA. 405+00.00

F.A.P RTE.	SECTION	COUNTY	TOTAL SHEETS	SHEET NO.
525	(15X)RC & 5RS	WINNEBAGO	564	532
CONTRACT NO. 64R72				
ILLINOIS FED. AID PROJECT				

FINAL SURVEY NO.	SURVEYED PLOTTED AREAS CHECKED	BY	DATE

ORIGINAL SURVEY NO.	SURVEYED PLOTTED AREAS CHECKED	BY	DATE

MODEL: P:\Mill Rd - 405+50.00 [Sheet]
 FILE NAME: c:\pwworking\beresch\projects\proj0184631\2206472_XSC_Stage 1 Mill-Shoulder Rd.dgn



USER NAME = jMajcher	DESIGNED - CMM	REVISED -
	DRAWN - CMM	REVISED -
PLOT SCALE = \$SCALE\$	CHECKED - GFS	REVISED -
PLOT DATE = 11/24/2025	DATE -	REVISED -

STATE OF ILLINOIS
 DEPARTMENT OF TRANSPORTATION

CROSS SECTIONS - MILL RD
 STAGE A AND B

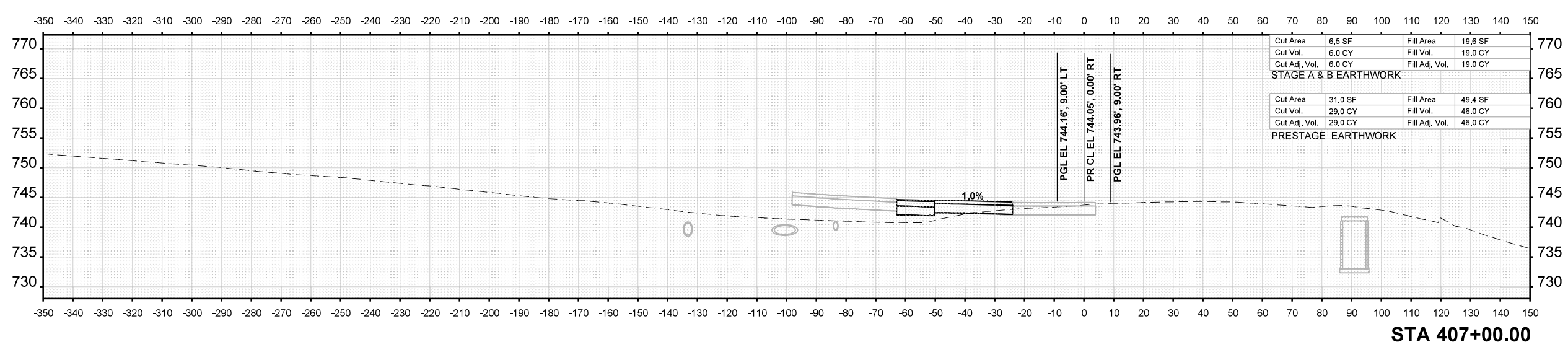
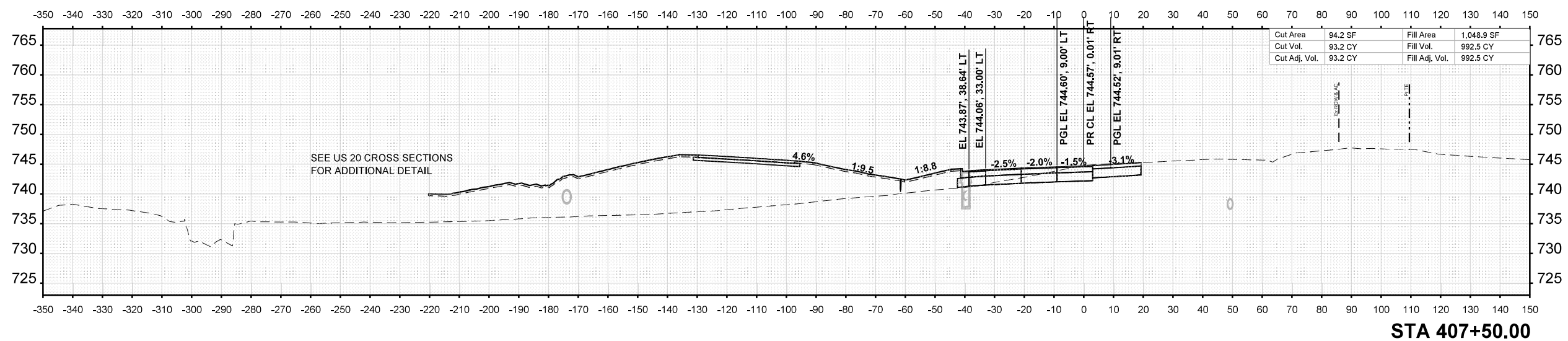
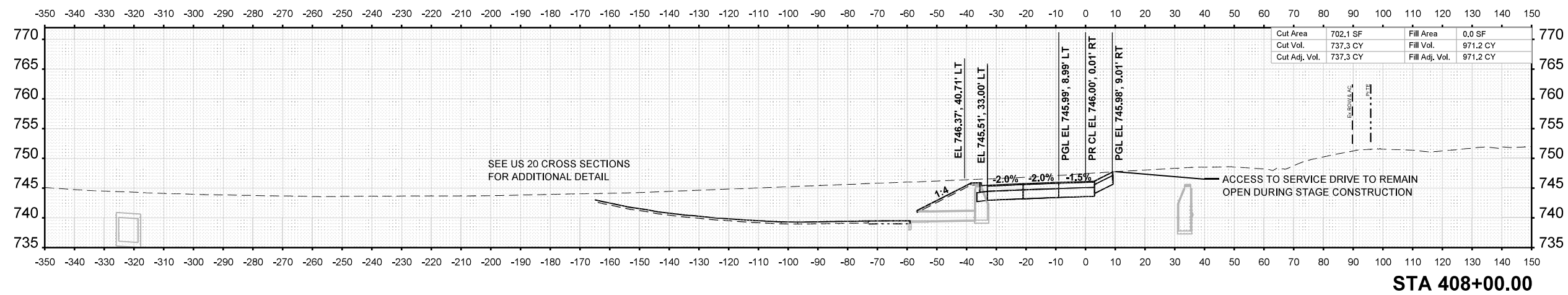
SCALE: SHEET 10 OF 20 SHEETS STA. 405+50.00 TO STA. 406+50.00

F.A.P. RTE.	SECTION	COUNTY	TOTAL SHEETS	SHEET NO.
525	(15X)RC & 5RS	WINNEBAGO	564	533
CONTRACT NO. 64R72				
ILLINOIS FED. AID PROJECT				

DATE	
BY	
SURVEYED	
PLOTTED	
TEMPLATE	
AREAS	
CHECKED	
NO.	

DATE	
BY	
SURVEYED	
PLOTTED	
TEMPLATE	
AREAS	
CHECKED	
NO.	

MODEL: P:\Mill Rd - 407+00.00 (Sheet)
 FILE NAME: c:\pwworkspace\projects\projects\407\407_XSC_Stage 1 Mill-Stevewalk_Rtd.dgn



USER NAME	= jMajcher	DESIGNED	- CMM	REVISED	-
		DRAWN	- CMM	REVISED	-
PLOT SCALE	= \$\$SCALE\$	CHECKED	- GFS	REVISED	-
PLOT DATE	= 11/24/2025	DATE	-	REVISED	-

STATE OF ILLINOIS
 DEPARTMENT OF TRANSPORTATION

CROSS SECTIONS - MILL RD
 STAGE A AND B

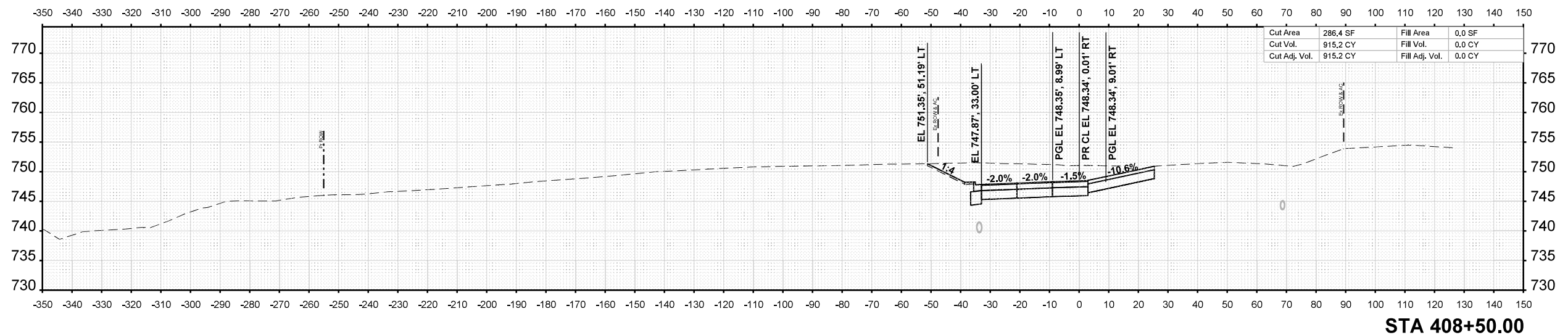
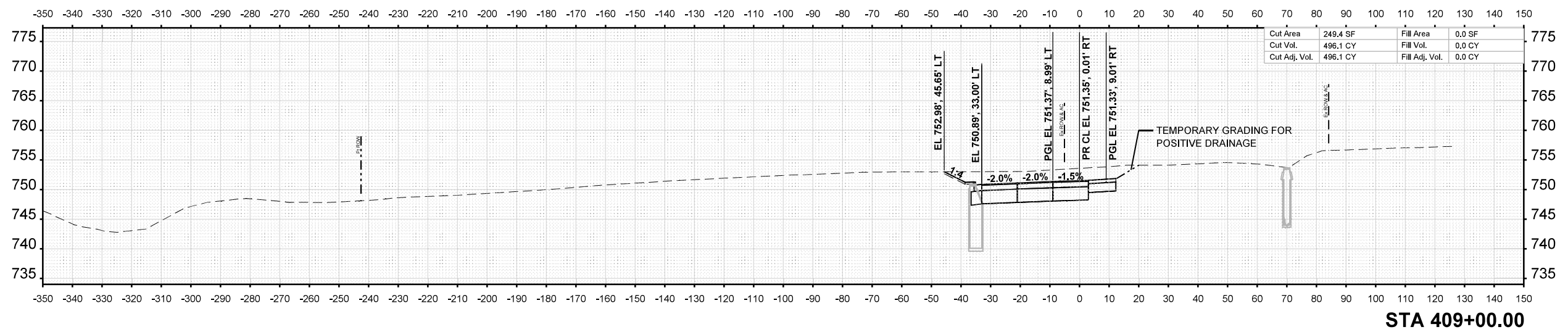
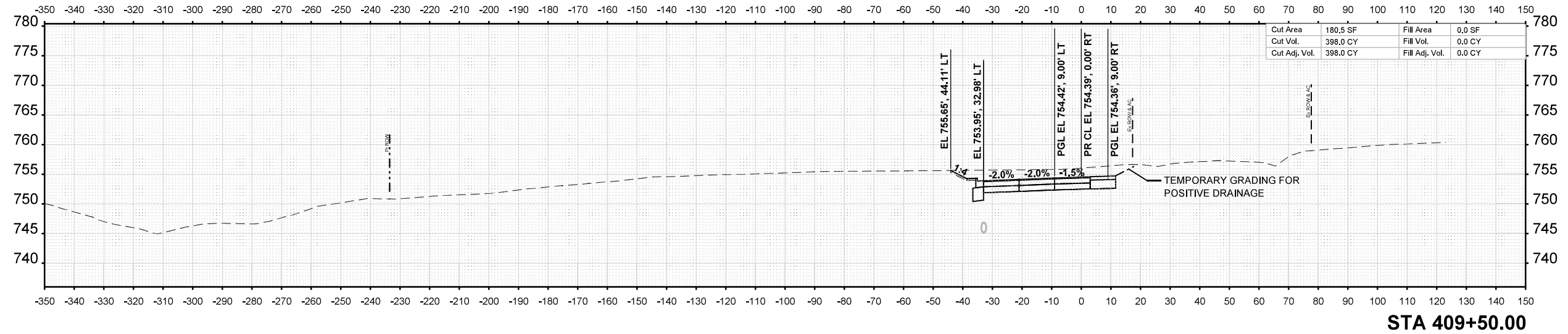
SCALE: SHEET 11 OF 20 SHEETS STA. 407+00.00 TO STA. 408+00.00

F.A.P. RTE.	SECTION	COUNTY	TOTAL SHEETS	SHEET NO.
525	(15X)RC & 5RS	WINNEBAGO	564	534
CONTRACT NO. 64R72				
ILLINOIS FED. AID PROJECT				

DATE	
BY	
SURVEYED	
PLOTTED	
TEMPLATE	
AREAS	
CHECKED	
NO.	

DATE	
BY	
SURVEYED	
PLOTTED	
TEMPLATE	
AREAS	
CHECKED	
NO.	

MODEL: P:\Mill Rd - 408+50.00 (Sheet)
 FILE NAME: c:\pwworkspace\projects\project1\226472_XSC_Stage 1 Mill-Stevewalk Rd.dgn



USER NAME	= jMajcher	DESIGNED	- CMM	REVISED	-
		DRAWN	- CMM	REVISED	-
PLOT SCALE	= \$\$SCALE\$	CHECKED	- GFS	REVISED	-
PLOT DATE	= 11/24/2025	DATE	-	REVISED	-

STATE OF ILLINOIS
 DEPARTMENT OF TRANSPORTATION

CROSS SECTIONS - MILL RD
 STAGE A AND B

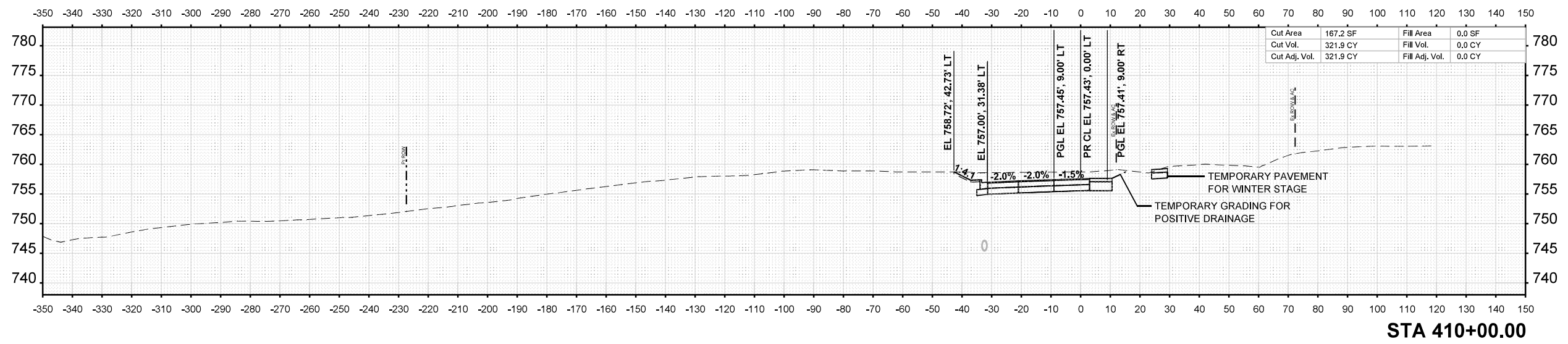
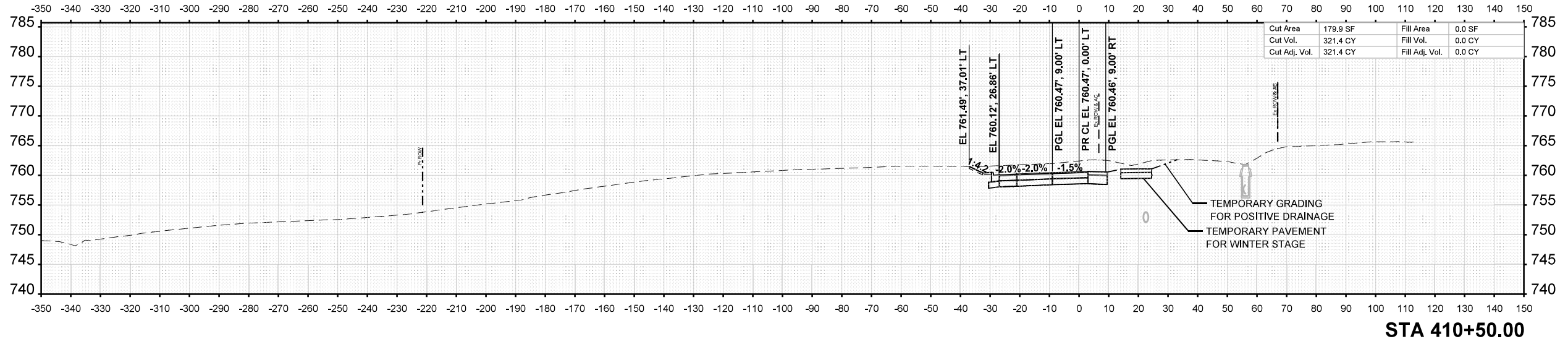
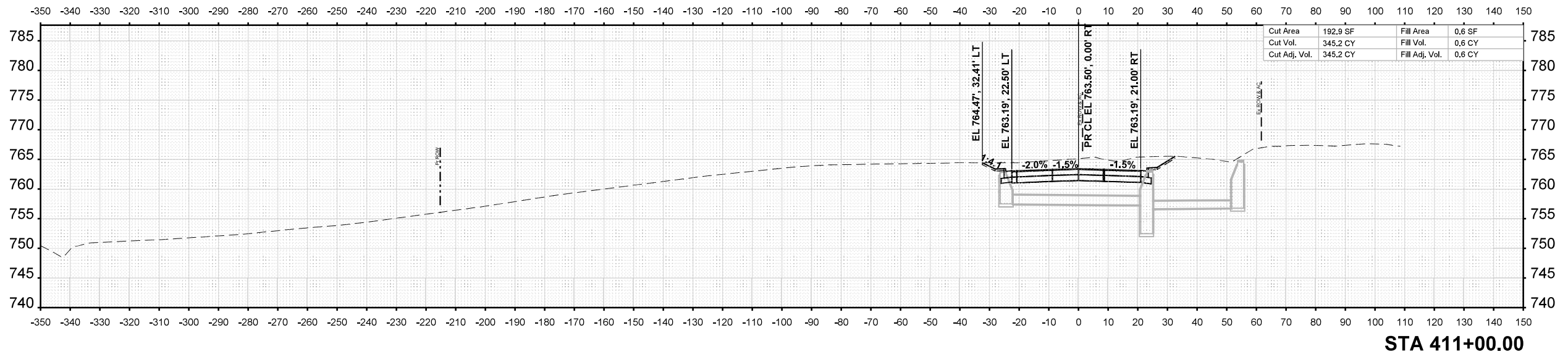
SCALE: SHEET 12 OF 20 SHEETS STA. 408+50.00 TO STA. 409+50.00

F.A.P. RTE.	SECTION	COUNTY	TOTAL SHEETS	SHEET NO.
525	(15X)RC & 5RS	WINNEBAGO	564	535
CONTRACT NO. 64R72				
ILLINOIS FED. AID PROJECT				

FINAL SURVEY NO.	SURVEYED	BY	DATE
NOTE BOOK	PLOTTED		
AREAS CHECKED	TEMPLATE		
	AREAS		

ORIGINAL SURVEY NO.	SURVEYED	BY	DATE
NOTE BOOK	PLOTTED		
AREAS CHECKED	TEMPLATE		
	AREAS		

MODEL: P:\Mill Rd - 410+00.00 [Sheet]
 FILE NAME: c:\pwworkspace\projects\project40184631\2264R72_XSC_Stage 1 Mill-Shoulder.Rtd.dgn



USER NAME = jMajcher	DESIGNED - CMM	REVISED -
	DRAWN - CMM	REVISED -
PLOT SCALE = \$SCALE\$	CHECKED - GFS	REVISED -
PLOT DATE = 11/24/2025	DATE -	REVISED -

STATE OF ILLINOIS
 DEPARTMENT OF TRANSPORTATION

CROSS SECTIONS - MILL RD
 STAGE A AND B

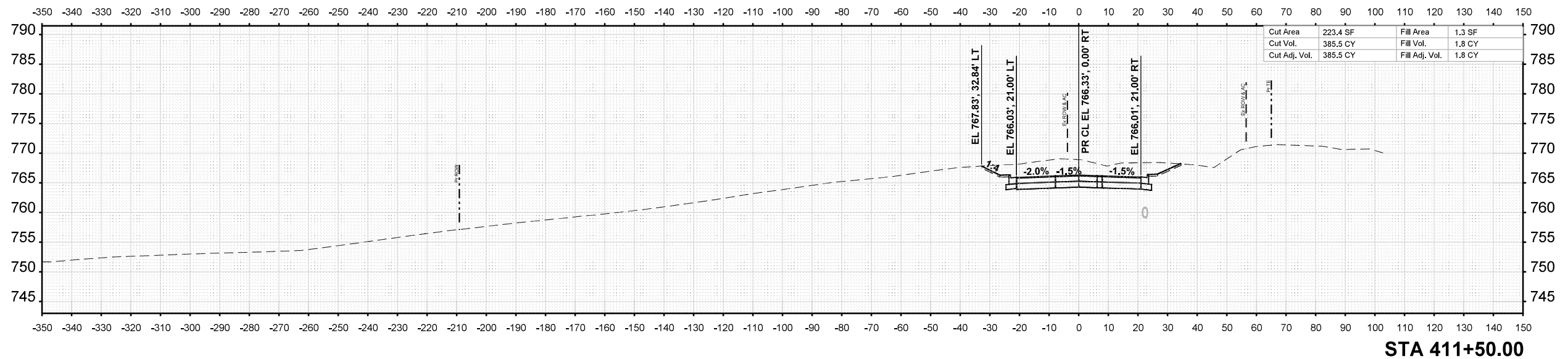
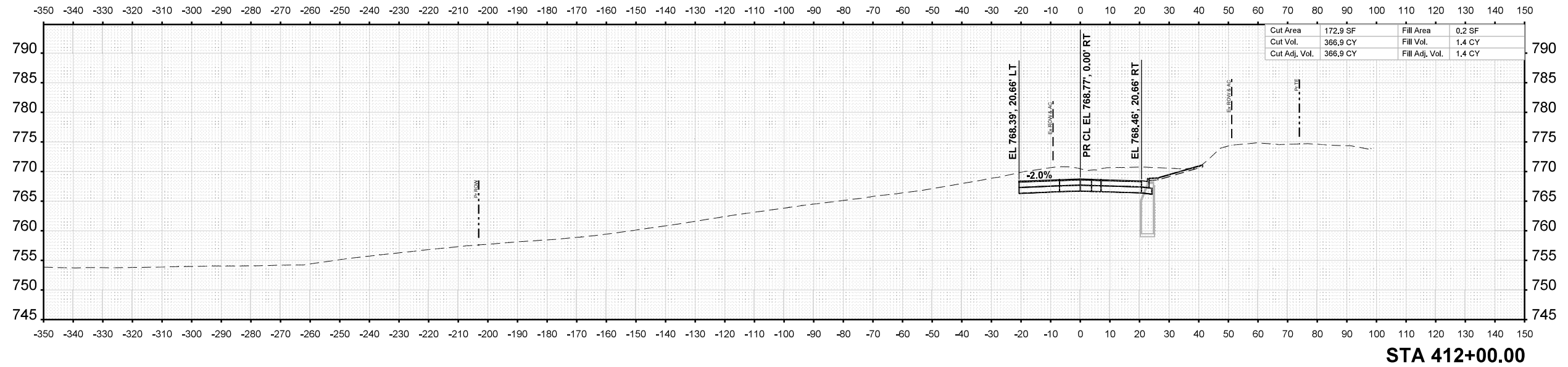
SCALE: SHEET 13 OF 20 SHEETS STA. 410+00.00 TO STA. 411+00.00

F.A.P. RTE.	SECTION	COUNTY	TOTAL SHEETS	SHEET NO.
525	(15X)RC & 5RS	WINNEBAGO	564	536
CONTRACT NO. 64R72				
ILLINOIS FED. AID PROJECT				

FINAL SURVEY NO.	SURVEYED PLOTTED AREAS CHECKED	BY	DATE

ORIGINAL SURVEY NO.	SURVEYED PLOTTED AREAS CHECKED	BY	DATE

MODEL: P:\Mill Rd - 411+50.00 (Sheet)
 FILE NAME: c:\pwworking\willett_hofmann\projects\6472\XSC_Stage 1 Mill-Shoulder Rd.dgn



USER NAME = jMajcher	DESIGNED - CMM	REVISED -
PLOT SCALE = \$SCALE\$	DRAWN - CMM	REVISED -
PLOT DATE = 11/24/2025	CHECKED - GFS	REVISED -
	DATE -	REVISED -

STATE OF ILLINOIS
 DEPARTMENT OF TRANSPORTATION

CROSS SECTIONS - MILL RD
 STAGE A AND B

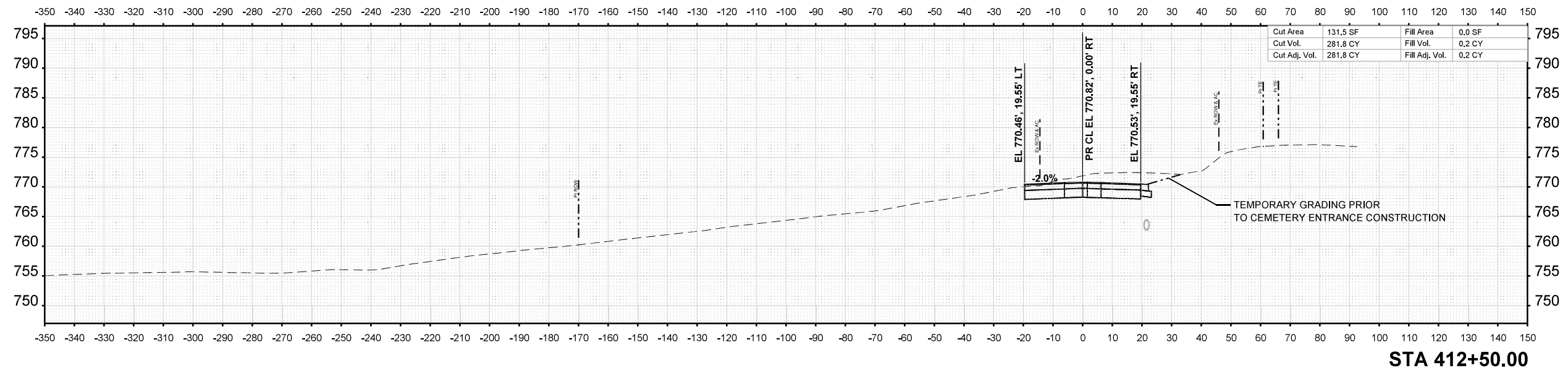
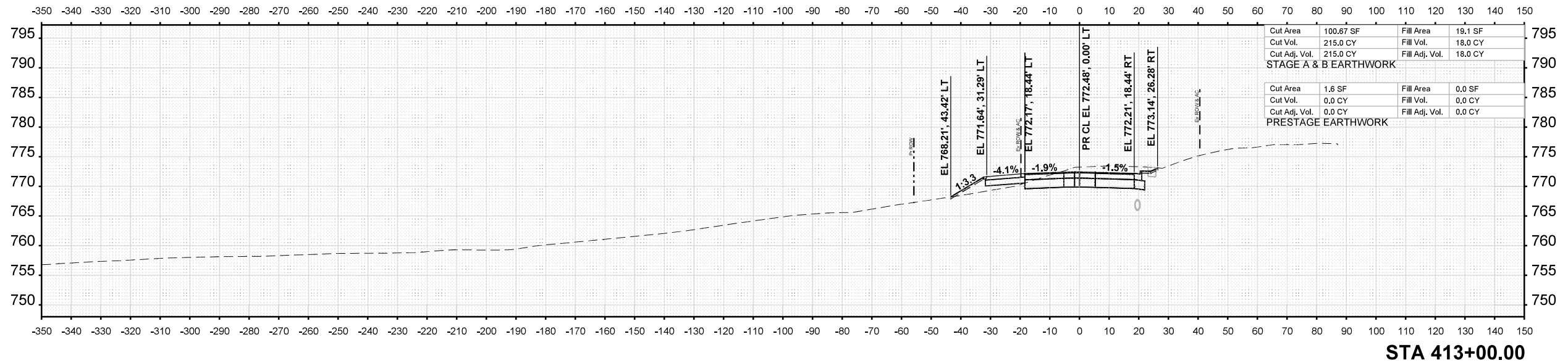
SCALE: SHEET 14 OF 20 SHEETS STA. 411+50.00 TO STA. 412+00.00

F.A.P RTE.	SECTION	COUNTY	TOTAL SHEETS	SHEET NO.
525	(15X)RC & 5RS	WINNEBAGO	564	537
CONTRACT NO. 64R72				
ILLINOIS FED. AID PROJECT				

FINAL SURVEY NO.	SURVEYED PLOTTED TEMPLATE AREAS CHECKED	BY	DATE

ORIGINAL SURVEY NO.	SURVEYED PLOTTED TEMPLATE AREAS CHECKED	BY	DATE

MODEL: P:\Mill Rd - 412+50.00 (Sheet)
 FILE NAME: c:\pwworking\projects\projects\40184631\226472_XSC_Stage 1 Mill-Shoulder Rd.dgn



USER NAME = jMajcher	DESIGNED - CMM	REVISED -
	DRAWN - CMM	REVISED -
PLOT SCALE = \$\$SCALE\$	CHECKED - GFS	REVISED -
PLOT DATE = 11/24/2025	DATE -	REVISED -

**STATE OF ILLINOIS
 DEPARTMENT OF TRANSPORTATION**

**CROSS SECTIONS - MILL RD
 STAGE A AND B**

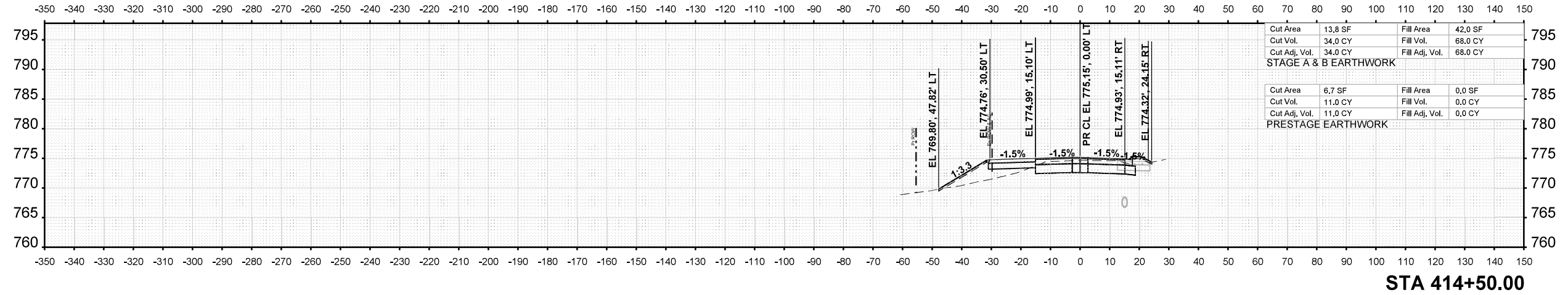
SCALE: SHEET 15 OF 20 SHEETS STA. 412+50.00 TO STA. 413+00.00

F.A.P RTE.	SECTION	COUNTY	TOTAL SHEETS	SHEET NO.
525	(15X)RC & 5RS	WINNEBAGO	564	538
CONTRACT NO. 64R72				
ILLINOIS FED. AID PROJECT				

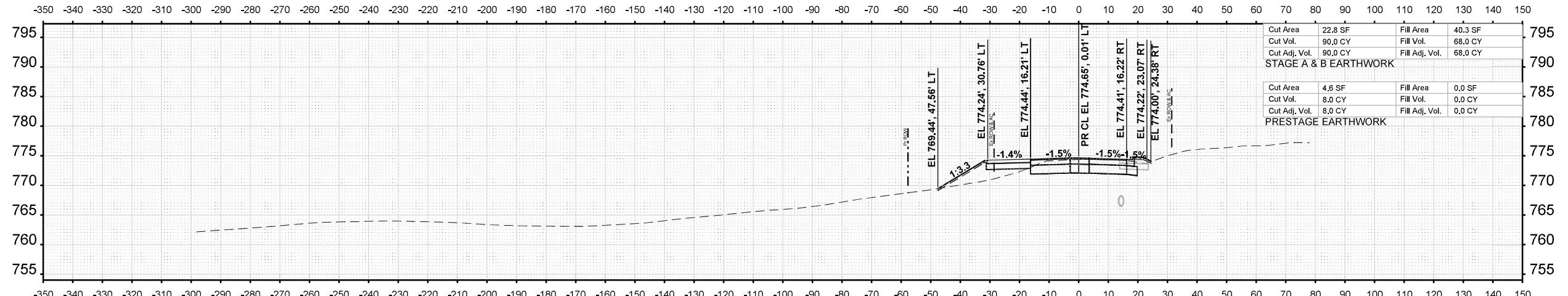
DATE	
BY	
SURVEYED	
PLOTTED	
TEMPLATE	
AREAS	
CHECKED	
NO.	

DATE	
BY	
SURVEYED	
PLOTTED	
TEMPLATE	
AREAS	
CHECKED	
NO.	

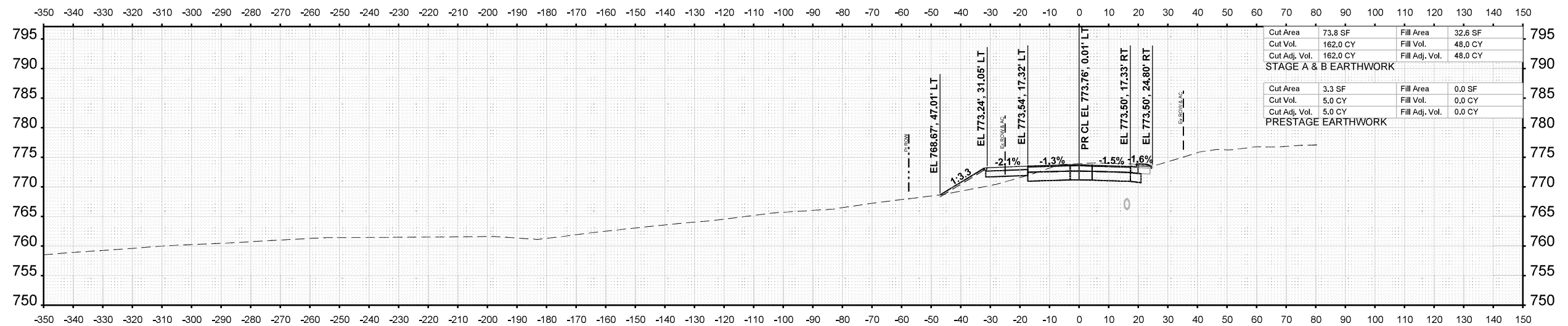
MODEL: P:\Mill Rd - 413+50.00 (Sheet)
 FILE NAME: c:\pwworking\beresch\projects\proj60184651\2264R72_XSC_Stage 1 Mill-Shoulder Rd.dgn



STA 414+50.00



STA 414+00.00



STA 413+50.00



USER NAME	= jMajcher	DESIGNED	- CMM	REVISED	-
		DRAWN	- CMM	REVISED	-
PLOT SCALE	= \$\$CALE\$	CHECKED	- GFS	REVISED	-
PLOT DATE	= 11/24/2025	DATE	-	REVISED	-

STATE OF ILLINOIS
 DEPARTMENT OF TRANSPORTATION

CROSS SECTIONS - MILL RD
 STAGE A AND B

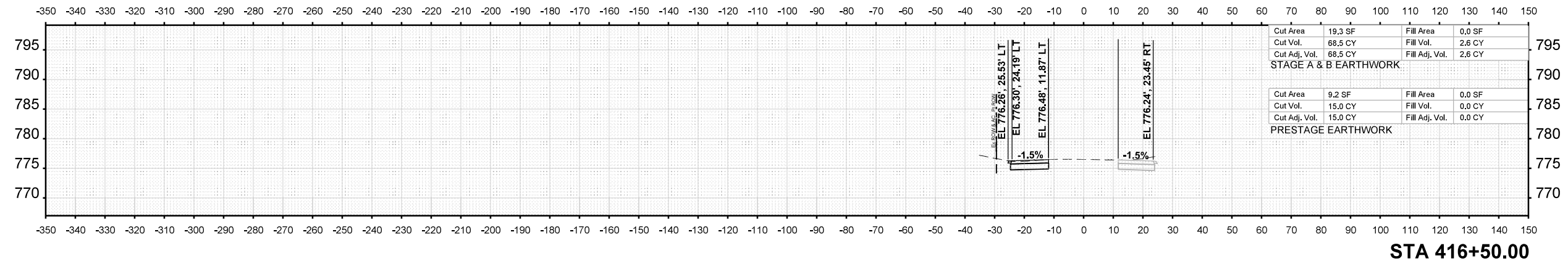
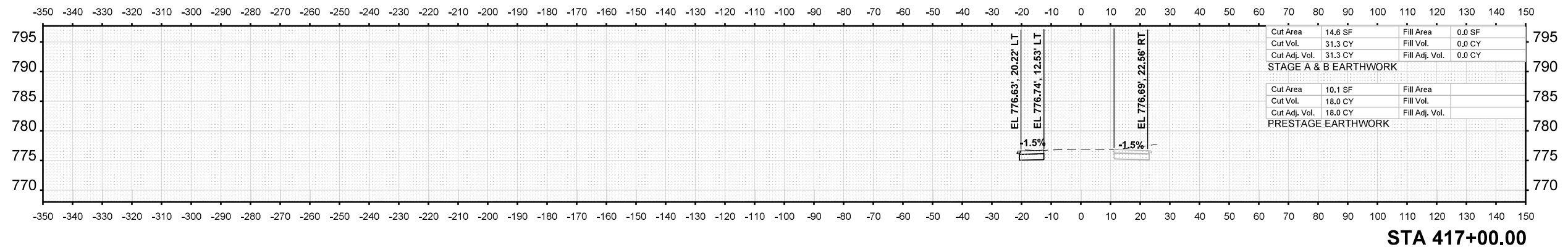
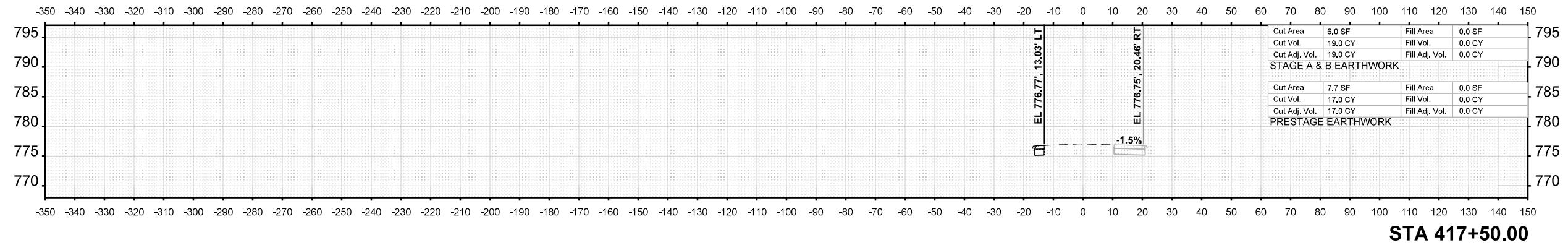
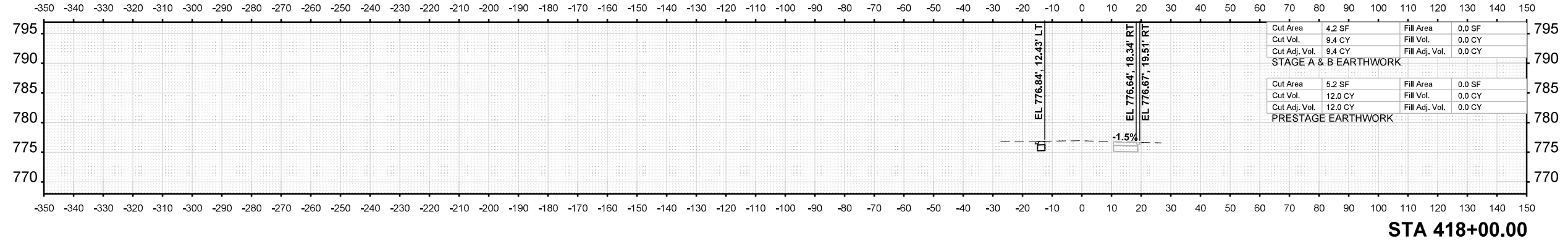
SCALE: SHEET 16 OF 20 SHEETS STA. 413+50.00 TO STA. 414+50.00

F.A.P. RTE.	SECTION	COUNTY	TOTAL SHEETS	SHEET NO.
525	(15X)RC & 5RS	WINNEBAGO	564	539
CONTRACT NO. 64R72				
ILLINOIS FED. AID PROJECT				

DATE	
BY	
SURVEYED	
PLOTTED	
TEMPLATE	
AREAS	
CHECKED	
AREAS	
CHECKED	
NO.	

DATE	
BY	
SURVEYED	
PLOTTED	
TEMPLATE	
AREAS	
CHECKED	
AREAS	
CHECKED	
NO.	

MODEL: P:\Mill Rd - 416+50.00 (Sheet)
 FILE NAME: c:\pwworking\beresch_projects\projects\416+50\XSC_Stage 1 Mill-Stevewalk_Rtd.dgn



USER NAME	= jMajcher	DESIGNED	- CMM	REVISED	-
		DRAWN	- CMM	REVISED	-
PLOT SCALE	= \$\$SCALE\$	CHECKED	- GFS	REVISED	-
PLOT DATE	= 11/24/2025	DATE	-	REVISED	-

STATE OF ILLINOIS
 DEPARTMENT OF TRANSPORTATION

CROSS SECTIONS - MILL RD
 STAGE A AND B

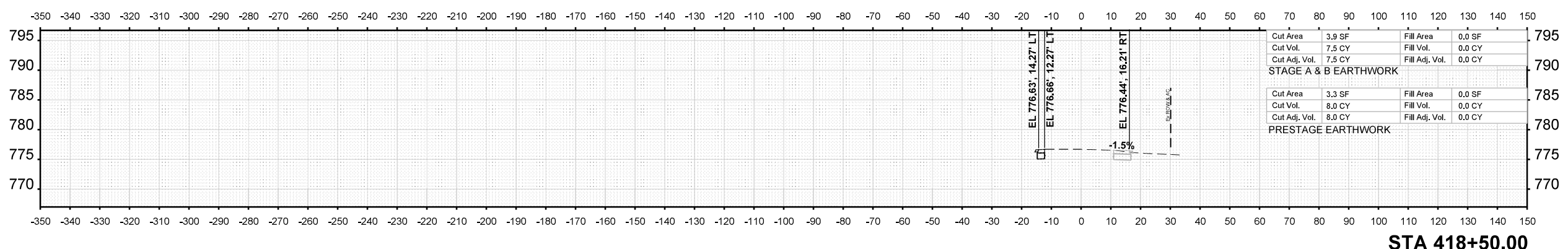
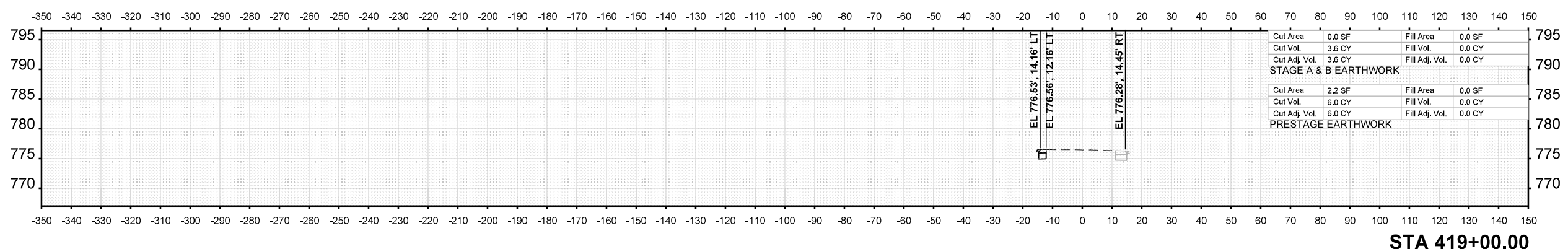
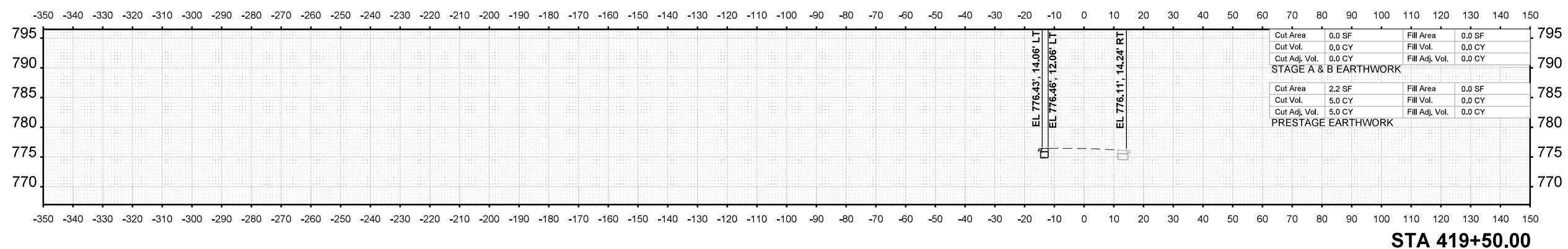
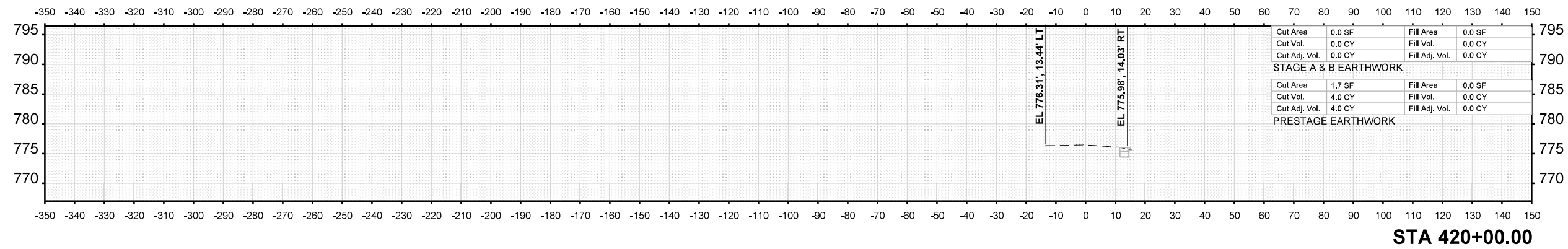
SCALE: SHEET 18 OF 20 SHEETS STA. 416+50.00 TO STA. 418+00.00

F.A.P RTE.	SECTION	COUNTY	TOTAL SHEETS	SHEET NO.
525	(15X)RC & 5RS	WINNEBAGO	564	541
CONTRACT NO. 64R72				
ILLINOIS FED. AID PROJECT				

DATE	
BY	
SURVEYED	
PLOTTED	
TEMPLATE	
AREAS	
CHECKED	
NO.	

DATE	
BY	
SURVEYED	
PLOTTED	
TEMPLATE	
AREAS	
CHECKED	
NO.	

MODEL: P:\Mill Rd - 418+50.00 (Sheet)
 FILE NAME: c:\pwworking\bernesch\projects\proj0184631\226472_XSC_Stage 1 Mill-Stevewalk_Rtd.dgn



USER NAME	= jMajcher	DESIGNED	- CMM	REVISED	-
		DRAWN	- CMM	REVISED	-
PLOT SCALE	= \$\$SCALE\$	CHECKED	- GFS	REVISED	-
PLOT DATE	= 11/24/2025	DATE	-	REVISED	-

**STATE OF ILLINOIS
 DEPARTMENT OF TRANSPORTATION**

**CROSS SECTIONS - MILL RD
 STAGE A AND B**

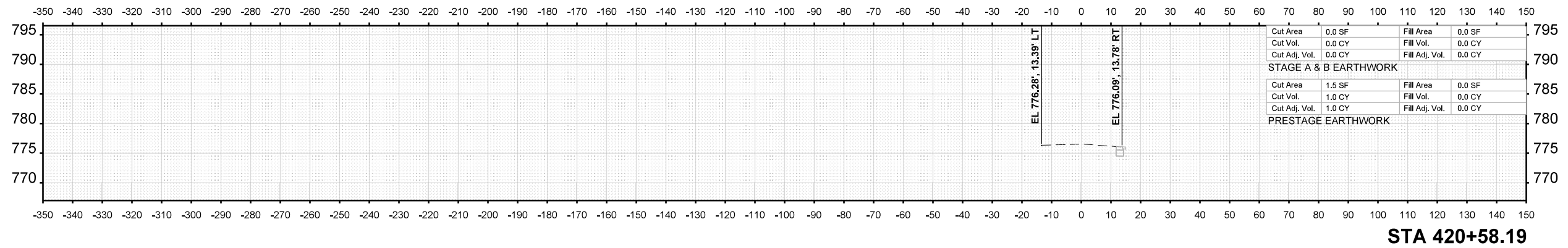
SCALE: SHEET 19 OF 20 SHEETS STA. 418+50.00 TO STA. 420+00.00

F.A.P. RTE.	SECTION	COUNTY	TOTAL SHEETS	SHEET NO.
525	(15X)RC & 5RS	WINNEBAGO	564	542
CONTRACT NO. 64R72				
ILLINOIS FED. AID PROJECT				

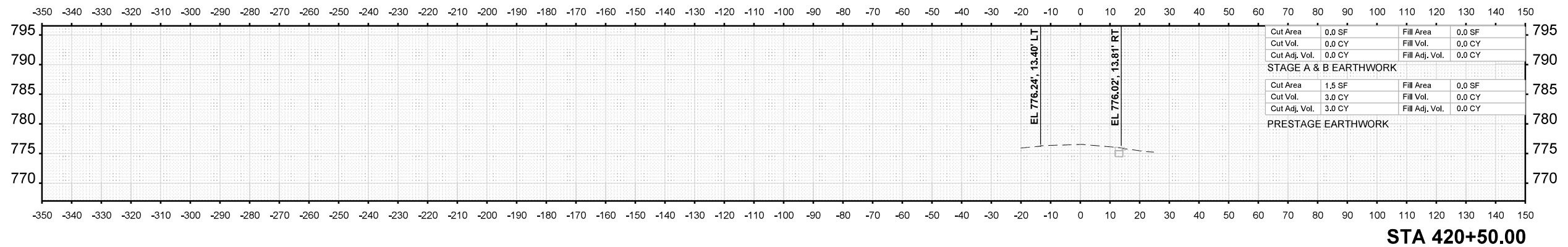
FINAL SURVEY NO.	SURVEYED PLOTTED TEMPLATE AREAS CHECKED	BY	DATE

ORIGINAL SURVEY NO.	SURVEYED PLOTTED TEMPLATE AREAS CHECKED	BY	DATE

MODEL: P:\Mill Rd - 420+50.00 (Sheet)
 FILE NAME: c:\pwworking\benesch_projects\projects\40184631\2264R72_XSC_Stage 1 Mill-Shoulder Rd.dgn



STA 420+58.19



STA 420+50.00



USER NAME = jMajcher	DESIGNED - CMM	REVISED -
	DRAWN - CMM	REVISED -
PLOT SCALE = \$\$SCALE\$	CHECKED - GFS	REVISED -
PLOT DATE = 11/24/2025	DATE -	REVISED -

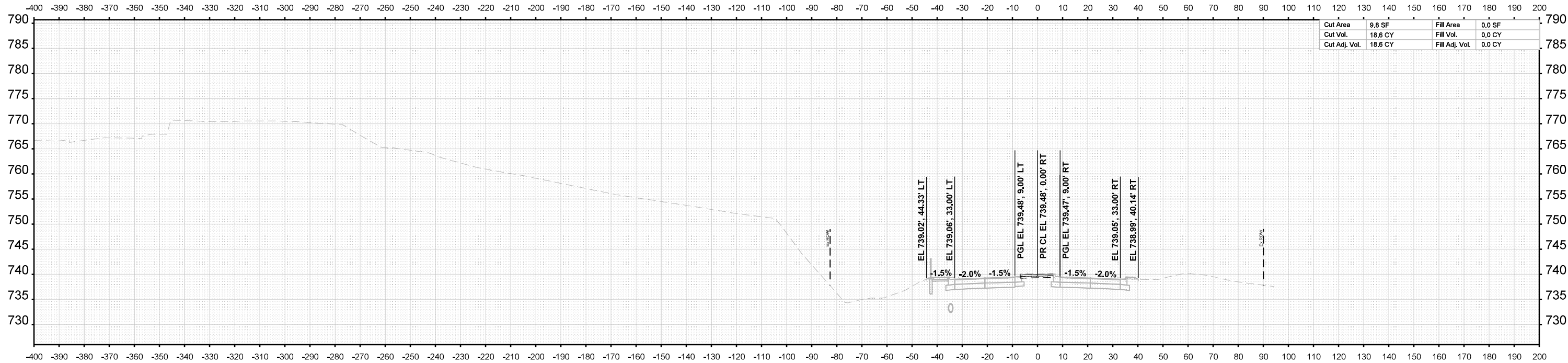
**STATE OF ILLINOIS
 DEPARTMENT OF TRANSPORTATION**

**CROSS SECTIONS - MILL RD
 STAGE A AND B**

SCALE: SHEET 20 OF 20 SHEETS STA. 420+50.00 TO STA. 420+58.19

F.A.P. RTE.	SECTION	COUNTY	TOTAL SHEETS	SHEET NO.
525	(15X)RC & 5RS	WINNEBAGO	564	543
CONTRACT NO. 64R72				
ILLINOIS		FED. AID PROJECT		

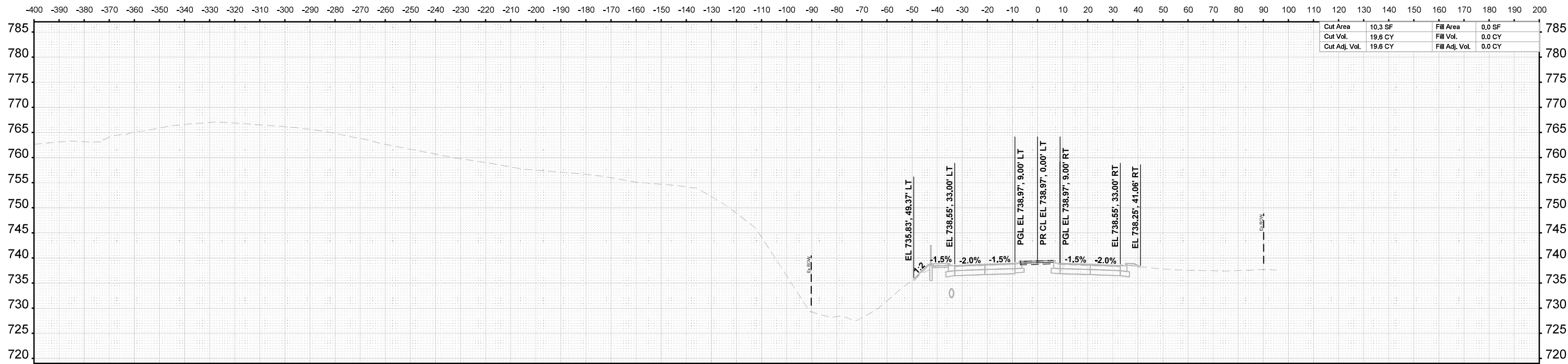
DATE	
BY	
SURVEYED	
PLOTTED	
TEMPLATE	
AREAS	
CHECKED	
NO.	
FINAL SURVEY	
NOTE BOOK	
AREAS CHECKED	
NO.	



Cut Area	9.8 SF	Fill Area	0.0 SF
Cut Vol.	18.6 CY	Fill Vol.	0.0 CY
Cut Adj. Vol.	18.6 CY	Fill Adj. Vol.	0.0 CY

STA 402+00.00

DATE	
BY	
SURVEYED	
PLOTTED	
TEMPLATE	
AREAS	
CHECKED	
NO.	
ORIGINAL SURVEY	
NOTE BOOK	
AREAS CHECKED	
NO.	



Cut Area	10.3 SF	Fill Area	0.0 SF
Cut Vol.	19.6 CY	Fill Vol.	0.0 CY
Cut Adj. Vol.	19.6 CY	Fill Adj. Vol.	0.0 CY

STA 401+50.00

MODEL: Stage 2 Mill - 401+50.00 (Sheet)
FILE NAME: c:\pwworking\projects\project184631\226472_XSC_Stage2 Mill Rd.dgn



USER NAME = jMajcher	DESIGNED - CMM	REVISED -
	DRAWN - CMM	REVISED -
PLOT SCALE = \$SCALE\$	CHECKED - GFS	REVISED -
PLOT DATE = 11/24/2025	DATE -	REVISED -

STATE OF ILLINOIS
DEPARTMENT OF TRANSPORTATION

CROSS SECTIONS - MILL RD
STAGE C AND D

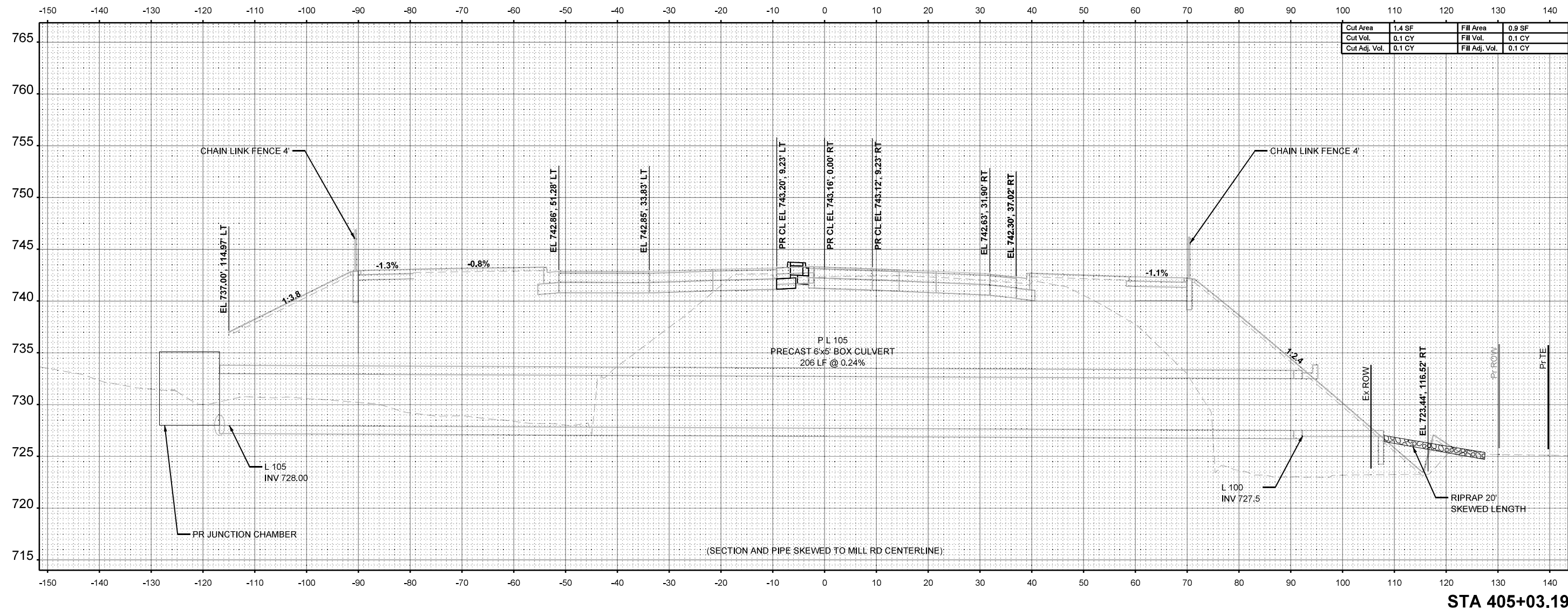
SCALE: 1"=20' SHEET 2 OF 16 SHEETS STA. 401+50.00 TO STA. 402+00.00

F.A.P. RTE.	SECTION	COUNTY	TOTAL SHEETS	SHEET NO.
525	(15X)RC & 5RS	WINNEBAGO	564	545
CONTRACT NO. 64R72				
ILLINOIS FED. AID PROJECT				

FINAL SURVEY NO.	SURVEYED PLOTTED TEMPLATE AREAS CHECKED	BY	DATE

ORIGINAL SURVEY NO.	SURVEYED PLOTTED TEMPLATE AREAS CHECKED	BY	DATE

MODEL: Stage 2 Mill - 405+03.19 (Sheet)
 FILE NAME: c:\pwworkin\benesch_projects\projects\40184631\1226472_XSC_Stage2 Mill Rd.dgn



Cut Area	1.4 SF	Fill Area	0.9 SF
Cut Vol.	0.1 CY	Fill Vol.	0.1 CY
Cut Adj. Vol.	0.1 CY	Fill Adj. Vol.	0.1 CY

STA 405+03.19



USER NAME = jMajcher	DESIGNED - CMM	REVISED -
PLOT SCALE = \$\$SCALE\$	DRAWN - CMM	REVISED -
PLOT DATE = 11/24/2025	CHECKED - GFS	REVISED -
	DATE -	REVISED -

STATE OF ILLINOIS
 DEPARTMENT OF TRANSPORTATION

CROSS SECTIONS - MILL RD
 STAGE C AND D

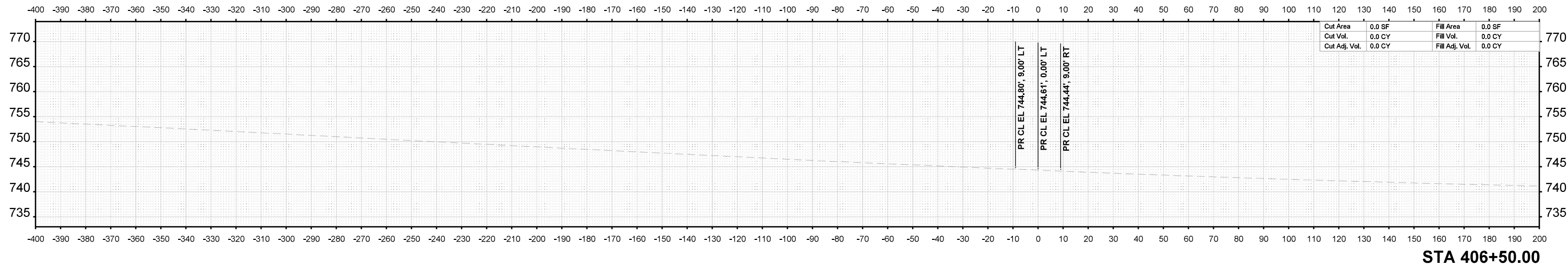
SCALE: 1"=5'V10'H SHEET 6 OF 16 SHEETS STA. 405+03.19 TO STA. 405+03.19

F.A.P. RTE.	SECTION	COUNTY	TOTAL SHEETS	SHEET NO.
525	(15X)RC & 5RS	WINNEBAGO	564	549
				CONTRACT NO. 64R72
				ILLINOIS FED. AID PROJECT

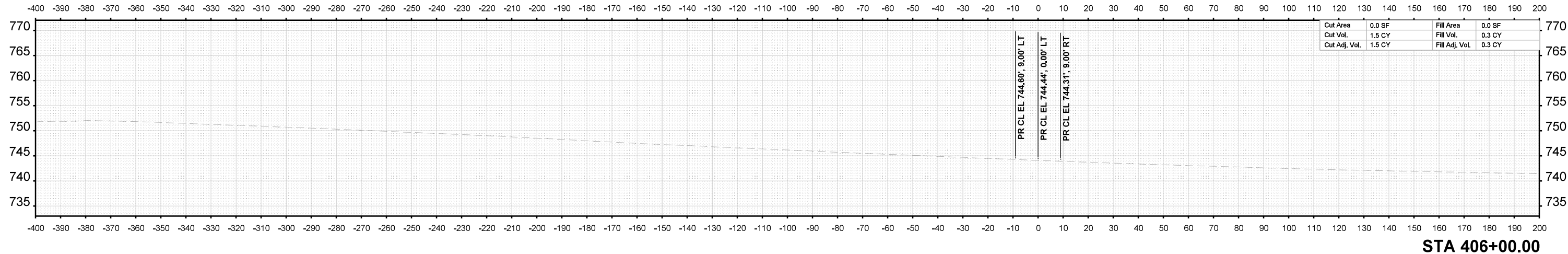
FINAL SURVEY	SURVEYED	DATE
NOTE BOOK	PLOTTED	BY
NO.	TEMPLATE	
	AREAS	
	CHECKED	
	AREAS	
	CREATED	

ORIGINAL SURVEY	SURVEYED	DATE
NOTE BOOK	PLOTTED	BY
NO.	TEMPLATE	
	AREAS	
	CHECKED	
	AREAS	
	CREATED	

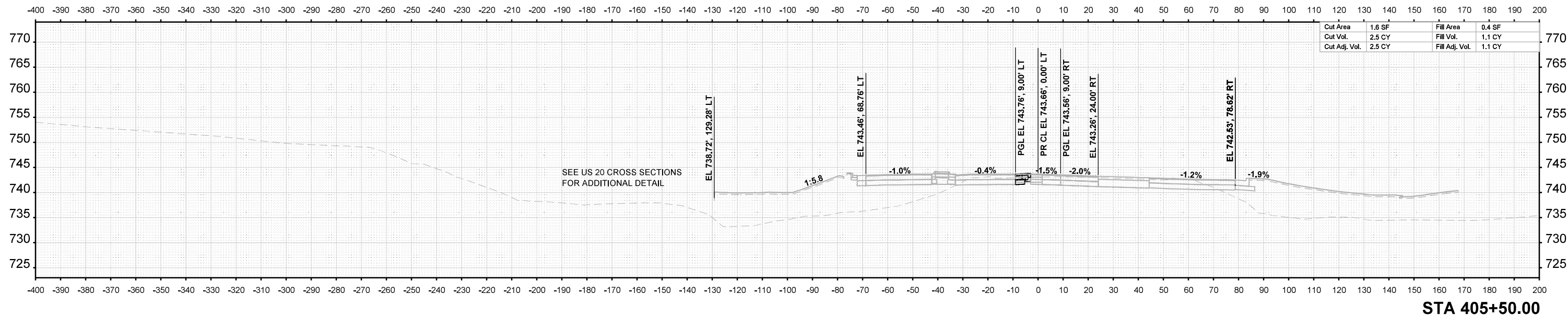
MODEL: Stage 2 Mill - 405+50.00 (Sheet)
 FILE NAME: c:\pwworking\benesch_projects\projects\40184631\2264R72_XSC_Stage2 Mill Rd.dgn



STA 406+50.00



STA 406+00.00



STA 405+50.00



USER NAME = jMajcher	DESIGNED - CMM	REVISED -
	DRAWN - CMM	REVISED -
PLOT SCALE = \$SCALE\$	CHECKED - GFS	REVISED -
PLOT DATE = 11/24/2025	DATE -	REVISED -

STATE OF ILLINOIS
 DEPARTMENT OF TRANSPORTATION

CROSS SECTIONS - MILL RD
 STAGE C AND D

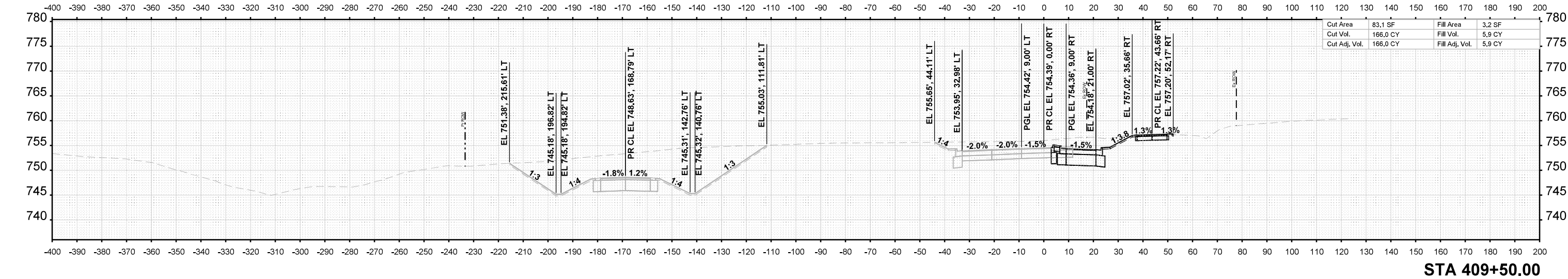
SCALE: 1"=20' SHEET 7 OF 16 SHEETS STA. 405+50.00 TO STA. 406+50.00

F.A.P. RTE.	SECTION	COUNTY	TOTAL SHEETS	SHEET NO.
525	(15X)RC & 5RS	WINNEBAGO	564	550
CONTRACT NO. 64R72				
ILLINOIS FED. AID PROJECT				

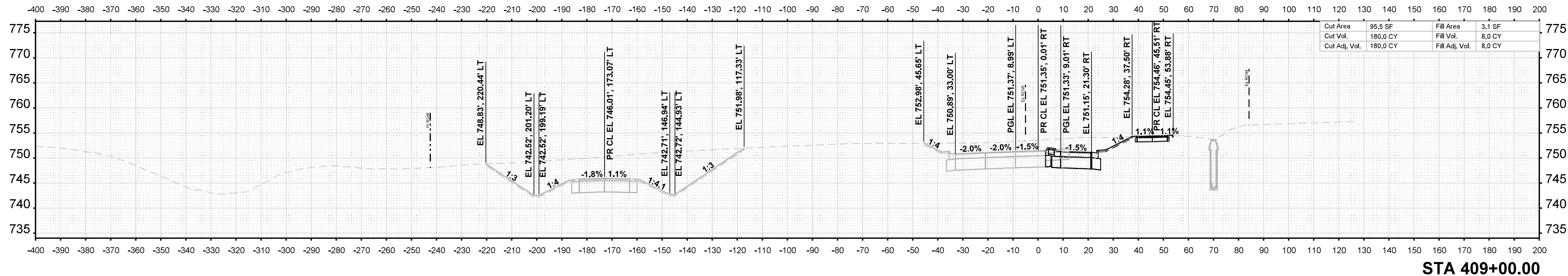
FINAL SURVEY	SURVEYED	DATE
NOTE BOOK	PLOTTED	BY
AREAS CHECKED	TEMPLATE	
NO.	AREAS	

ORIGINAL SURVEY	SURVEYED	DATE
NOTE BOOK	PLOTTED	BY
AREAS CHECKED	TEMPLATE	
NO.	AREAS	

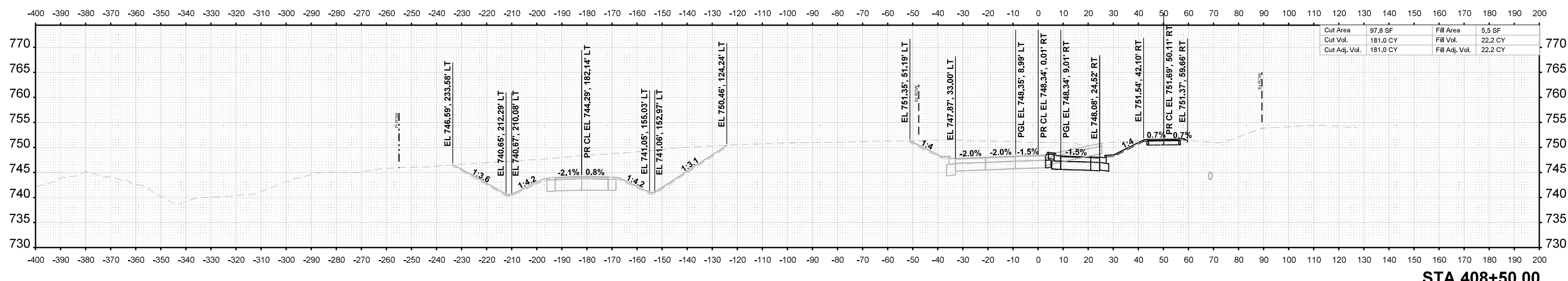
MODEL: Stage 2 Mill - 408+50.00 (Sheet)
 FILE NAME: c:\pwworking\willett_hofmann\projects\stage2\mill\rd.dgn



STA 409+50.00



STA 409+00.00

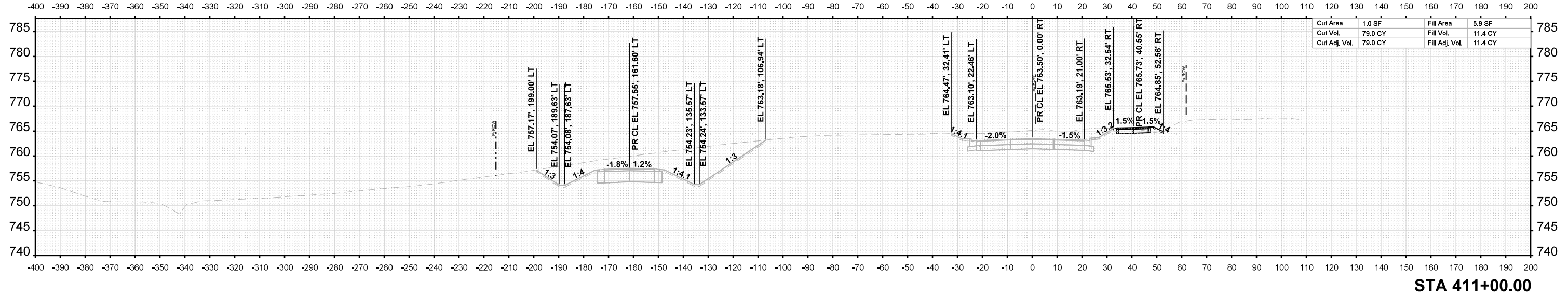


STA 408+50.00

FINAL SURVEY	SURVEYED	DATE
NOTE BOOK	PLOTTED	BY
NO.	TEMPLATE	
	AREAS CHECKED	
	AREAS CHECKED	

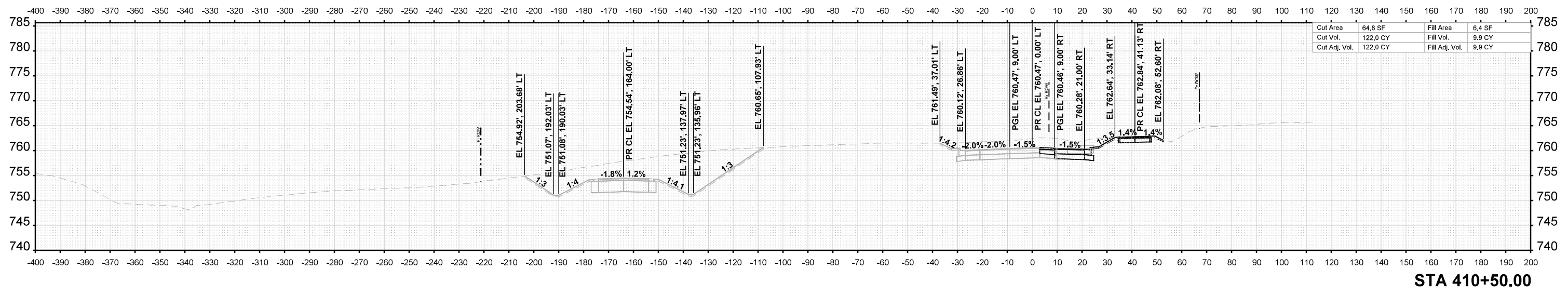
ORIGINAL SURVEY	SURVEYED	DATE
NOTE BOOK	PLOTTED	BY
NO.	TEMPLATE	
	AREAS CHECKED	
	AREAS CHECKED	

MODEL - Stage 2 Mill - 410+00.00 (Sheet)
 FILE NAME: c:\pwworking\henschen\projects\projects\40184631\122647R72_XSC_Stage2 Mill Rd.dgn



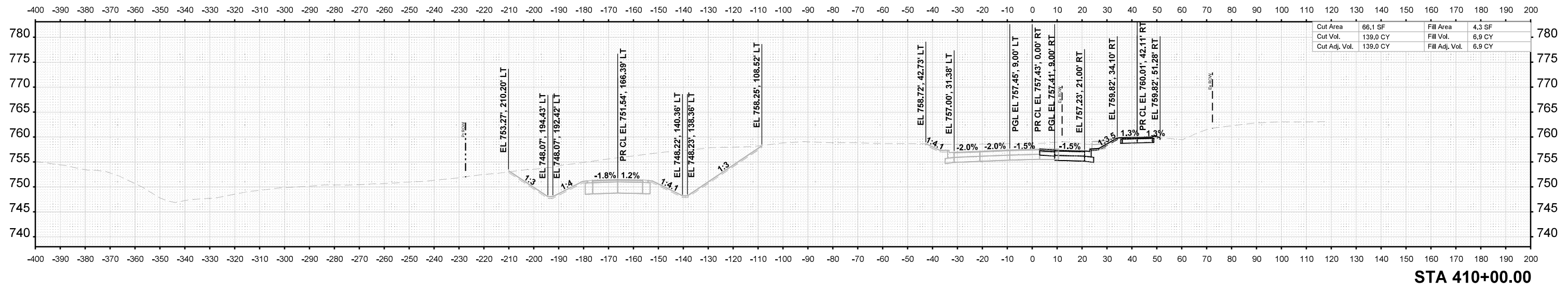
Cut Area	1.0 SF	Fill Area	5.9 SF
Cut Vol.	79.0 CY	Fill Vol.	11.4 CY
Cut Adj. Vol.	79.0 CY	Fill Adj. Vol.	11.4 CY

STA 411+00.00



Cut Area	64.8 SF	Fill Area	6.4 SF
Cut Vol.	122.0 CY	Fill Vol.	9.9 CY
Cut Adj. Vol.	122.0 CY	Fill Adj. Vol.	9.9 CY

STA 410+50.00



Cut Area	66.1 SF	Fill Area	4.3 SF
Cut Vol.	139.0 CY	Fill Vol.	6.9 CY
Cut Adj. Vol.	139.0 CY	Fill Adj. Vol.	6.9 CY

STA 410+00.00



USER NAME	= jMajcher	DESIGNED	- CMM	REVISED	-
PLOT SCALE	= \$\$SCALE\$	DRAWN	- CMM	REVISED	-
PLOT DATE	= 11/24/2025	CHECKED	- GFS	REVISED	-
		DATE	-	REVISED	-

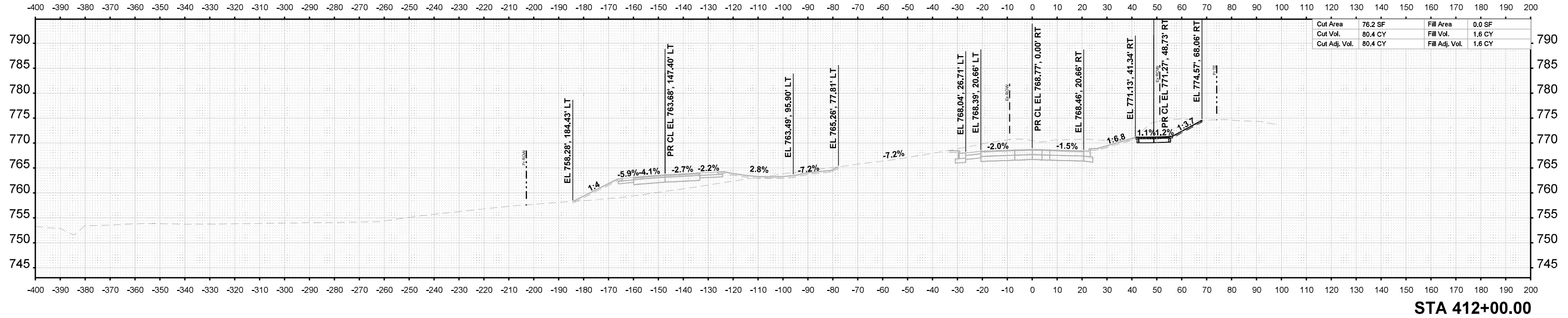
**STATE OF ILLINOIS
DEPARTMENT OF TRANSPORTATION**

**CROSS SECTIONS - MILL RD
STAGE C AND D**

SCALE: 1"=20' SHEET 10 OF 16 SHEETS STA. 410+00.00 TO STA. 411+00.00

F.A.P RTE.	SECTION	COUNTY	TOTAL SHEETS	SHEET NO.
525	(15X)RC & 5RS	WINNEBAGO	564	553
				CONTRACT NO. 64R72
				ILLINOIS FED. AID PROJECT

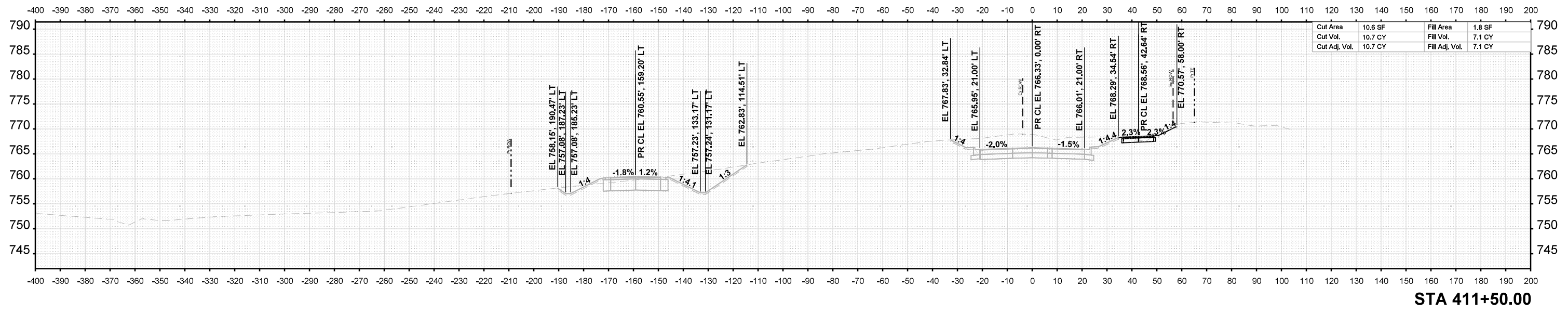
FINAL SURVEY NO.	SURVEYED PLOTTED TEMPLATE AREAS CHECKED	BY	DATE



Cut Area	76.2 SF	Fill Area	0.0 SF
Cut Vol.	80.4 CY	Fill Vol.	1.6 CY
Cut Adj. Vol.	80.4 CY	Fill Adj. Vol.	1.6 CY

STA 412+00.00

ORIGINAL SURVEY NO.	SURVEYED PLOTTED TEMPLATE AREAS CHECKED	BY	DATE



Cut Area	10.6 SF	Fill Area	1.8 SF
Cut Vol.	10.7 CY	Fill Vol.	7.1 CY
Cut Adj. Vol.	10.7 CY	Fill Adj. Vol.	7.1 CY

STA 411+50.00

MODEL: Stage 2 Mill - 411+50.00 (Sheet)
FILE NAME: c:\pwworking\willett_hofmann\projects\410184631\2264R72_XSC_Stage2 Mill Rd.dgn



USER NAME = jMajcher	DESIGNED - CMM	REVISED -
	DRAWN - CMM	REVISED -
PLOT SCALE = \$\$CALE\$	CHECKED - GFS	REVISED -
PLOT DATE = 11/24/2025	DATE -	REVISED -

STATE OF ILLINOIS
DEPARTMENT OF TRANSPORTATION

CROSS SECTIONS - MILL RD
STAGE C AND D

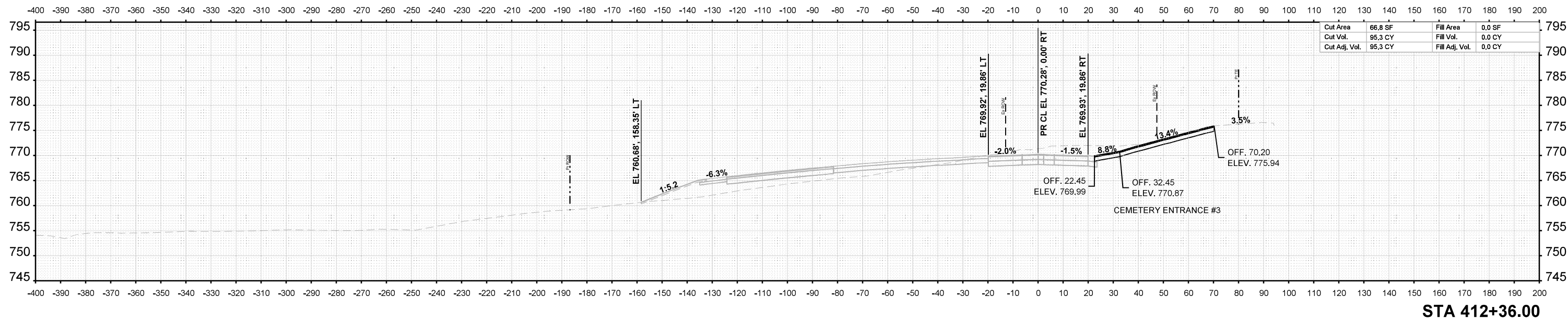
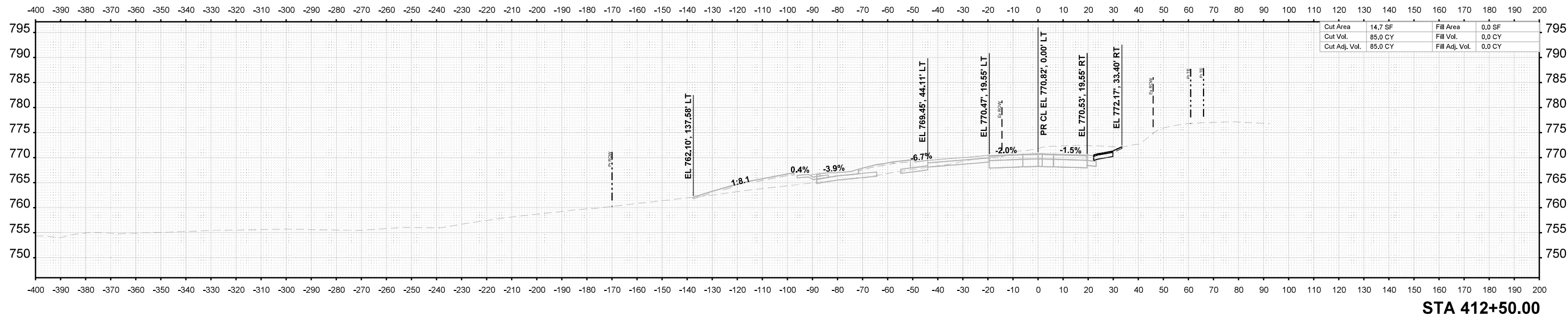
SCALE: 1"=20' SHEET 11 OF 16 SHEETS STA. 411+50.00 TO STA. 412+00.00

F.A.P. RTE.	SECTION	COUNTY	TOTAL SHEETS	SHEET NO.
525	(15X)RC & 5RS	WINNEBAGO	564	554
				CONTRACT NO. 64R72
				ILLINOIS FED. AID PROJECT

FINAL SURVEY NO.	SURVEYED PLOTTED TEMPLATE AREAS CHECKED	BY	DATE

ORIGINAL SURVEY NO.	SURVEYED PLOTTED TEMPLATE AREAS CHECKED	BY	DATE

MODEL: Stage 2 Mill - 412+36.00 (Sheet)
 FILE NAME: c:\pwworking\hmf\projects\proj\412+36\Stage2_Mill_Rd.dgn



USER NAME = jMajcher	DESIGNED - CMM	REVISED -
	DRAWN - CMM	REVISED -
PLOT SCALE = \$SCALE\$	CHECKED - GFS	REVISED -
PLOT DATE = 11/24/2025	DATE -	REVISED -

**STATE OF ILLINOIS
 DEPARTMENT OF TRANSPORTATION**

**CROSS SECTIONS - MILL RD
 STAGE C AND D**

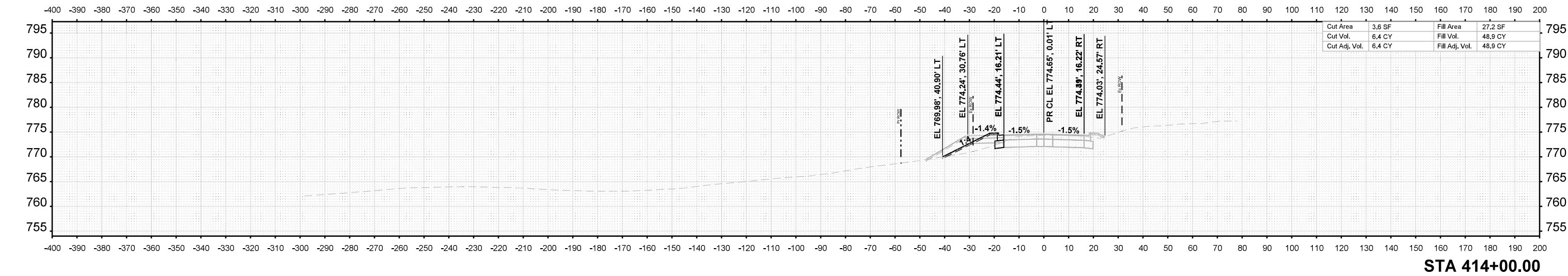
SCALE: 1"=20' SHEET 12 OF 16 SHEETS STA. 412+36.00 TO STA. 412+50.00

F.A.P. RTE.	SECTION	COUNTY	TOTAL SHEETS	SHEET NO.
525	(15X)RC & 5RS	WINNEBAGO	564	555
				CONTRACT NO. 64R72
		ILLINOIS	FED. AID PROJECT	

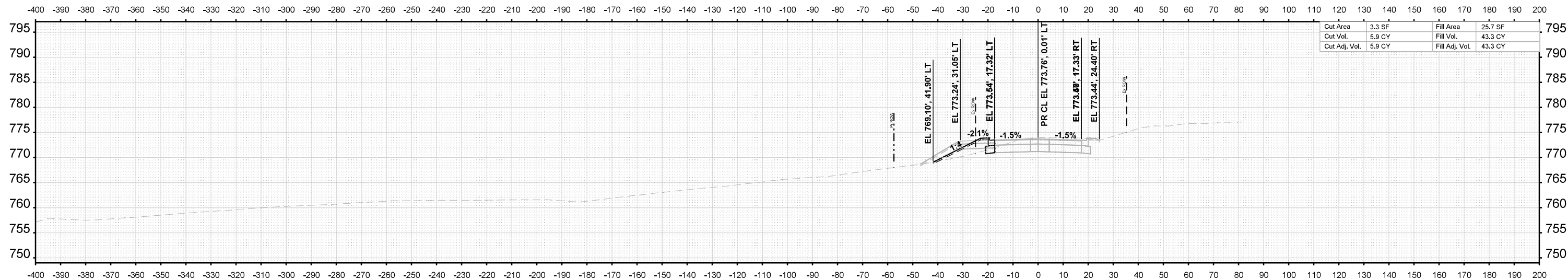
DATE	
BY	
SURVEYED	
PLOTTED	
TEMPLATE	
AREAS	
CHECKED	
NO.	

DATE	
BY	
SURVEYED	
PLOTTED	
TEMPLATE	
AREAS	
CHECKED	
NO.	

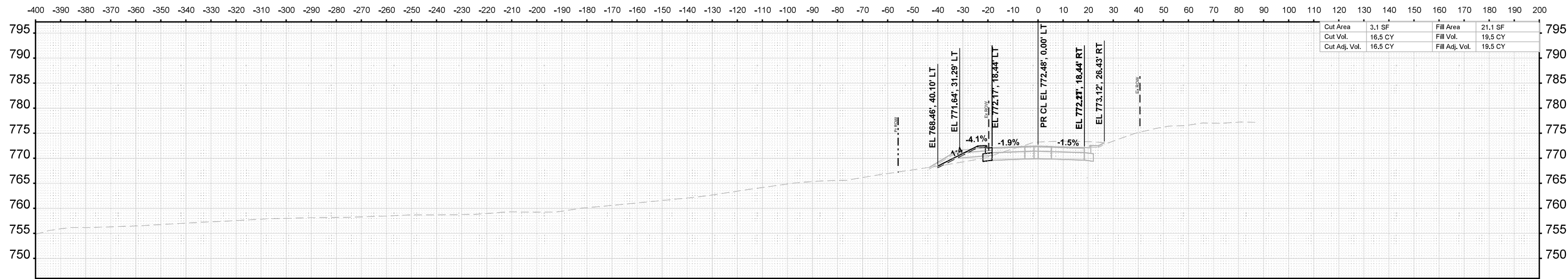
MODEL: Stage 2 Mill - 413+00.00 (Sheet)
 FILE NAME: c:\pwworking\hmf\projects\project184631\2264R72_XSC_Stage2 Mill Rd.dgn



STA 414+00.00

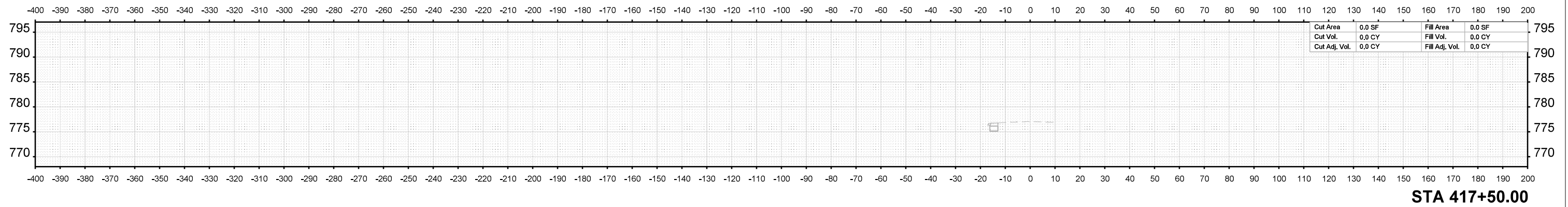


STA 413+50.00



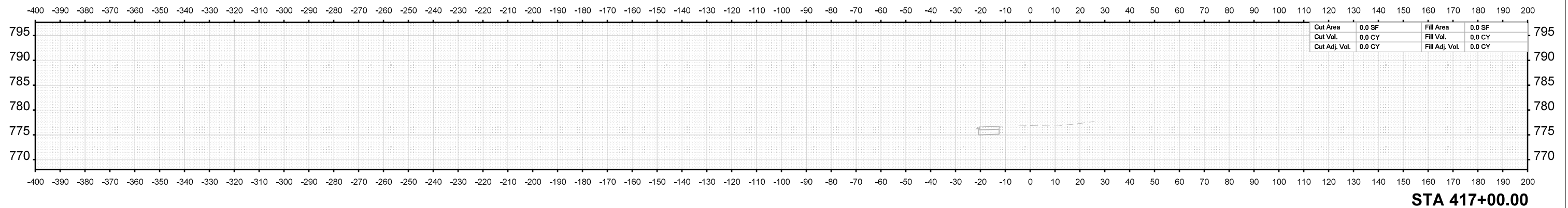
STA 413+00.00

DATE	
BY	
NO.	
FINISH SURVEY	
NOTE BOOK	
NO.	
SURVEYED	
PLOTTED	
TEMPLATE	
AREAS	
CHECKED	



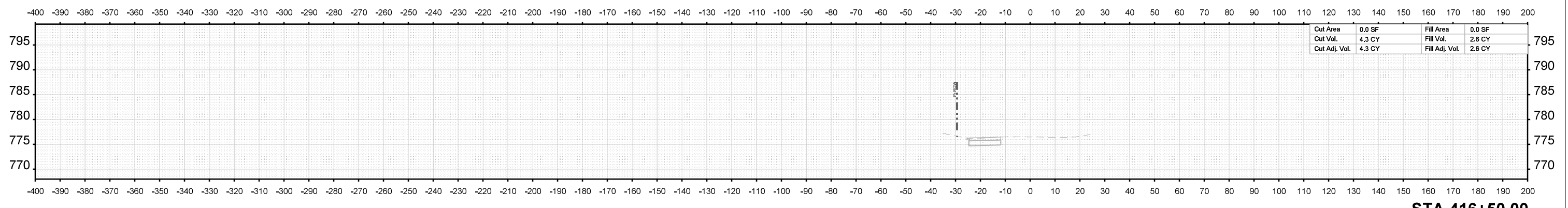
STA 417+50.00

DATE	
BY	
NO.	
ORIGINAL SURVEY	
NOTE BOOK	
NO.	
SURVEYED	
PLOTTED	
TEMPLATE	
AREAS	
CHECKED	



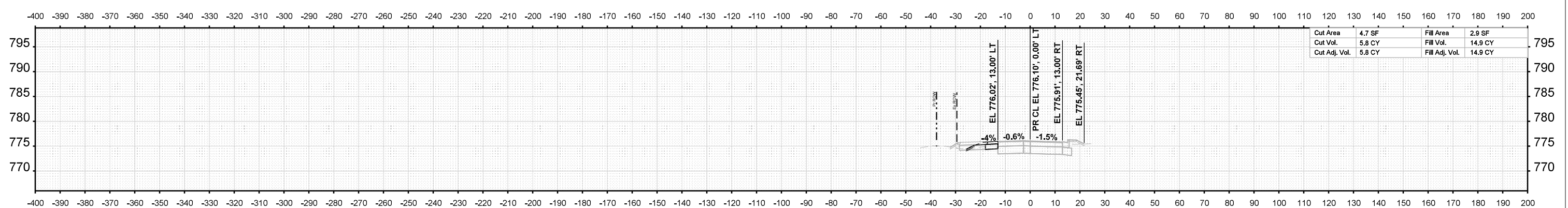
STA 417+00.00

DATE	
BY	
NO.	
ORIGINAL SURVEY	
NOTE BOOK	
NO.	
SURVEYED	
PLOTTED	
TEMPLATE	
AREAS	
CHECKED	



STA 416+50.00

DATE	
BY	
NO.	
ORIGINAL SURVEY	
NOTE BOOK	
NO.	
SURVEYED	
PLOTTED	
TEMPLATE	
AREAS	
CHECKED	



STA 416+00.00

MODEL: Stage 2 Mill - 416+00.00 (Sheet)
 FILE NAME: c:\pwworking\hennsch_projects\projects\416+00\XSC_Stage2_Mill_Rd.dgn



USER NAME = jMajcher	DESIGNED - CMM	REVISED -
	DRAWN - CMM	REVISED -
PLOT SCALE = \$SCALE\$	CHECKED - GFS	REVISED -
PLOT DATE = 11/24/2025	DATE -	REVISED -

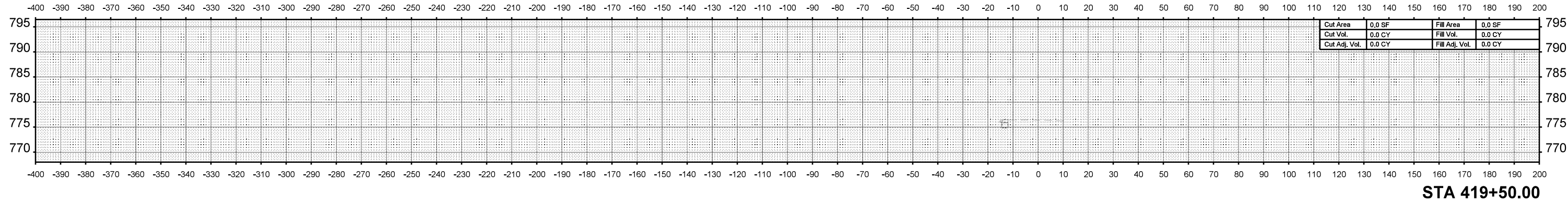
STATE OF ILLINOIS
 DEPARTMENT OF TRANSPORTATION

CROSS SECTIONS - MILL RD
 STAGE C AND D

SCALE: 1"=20' SHEET 15 OF 16 SHEETS STA. 416+00.00 TO STA. 417+50.00

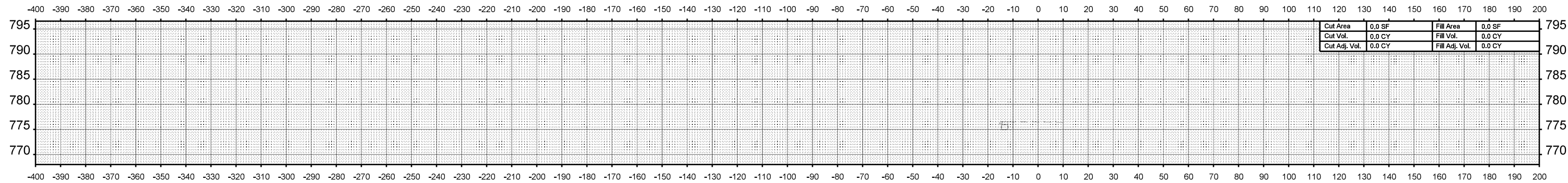
F.A.P. RTE.	SECTION	COUNTY	TOTAL SHEETS	SHEET NO.
525	(15X)RC & 5RS	WINNEBAGO	564	558
				CONTRACT NO. 64R72
				ILLINOIS FED. AID PROJECT

BY	DATE
FINAL SURVEY	SURVEYED
NOTE BOOK	PLOTTED
NO.	TEMPLATE
	AREAS CHECKED
	AREAS CHECKED



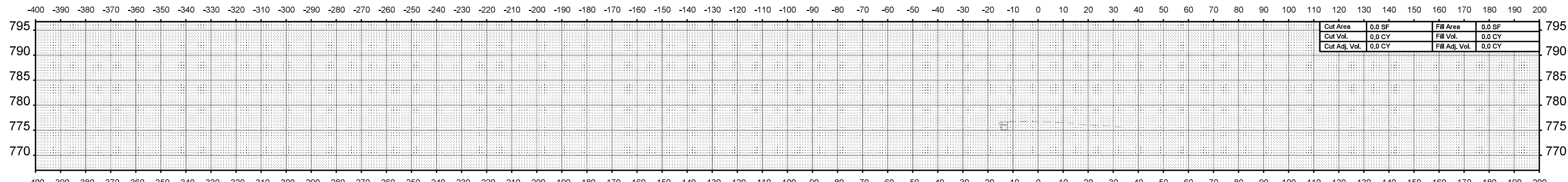
STA 419+50.00

BY	DATE
ORIGINAL SURVEY	SURVEYED
NOTE BOOK	PLOTTED
NO.	TEMPLATE
	AREAS CHECKED
	AREAS CHECKED



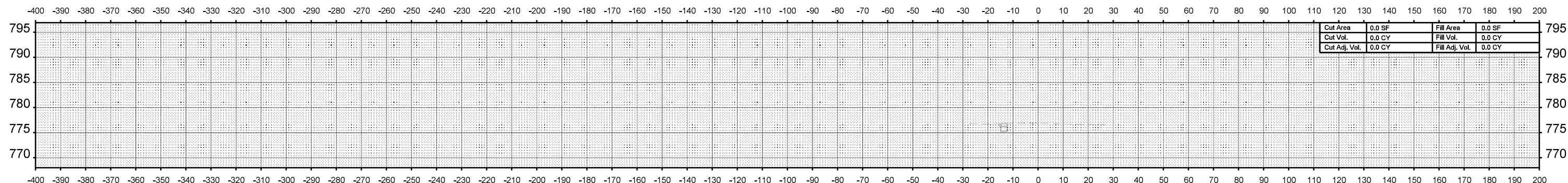
STA 419+00.00

BY	DATE
ORIGINAL SURVEY	SURVEYED
NOTE BOOK	PLOTTED
NO.	TEMPLATE
	AREAS CHECKED
	AREAS CHECKED



STA 418+50.00

BY	DATE
ORIGINAL SURVEY	SURVEYED
NOTE BOOK	PLOTTED
NO.	TEMPLATE
	AREAS CHECKED
	AREAS CHECKED



STA 418+00.00

MODEL: Stage 2 Mill - 418+00.00 [Sheet]
FILE NAME: c:\pwworking\benesch_projects\projects\4184651\2264R72_XSC_Stage2 Mill Rd.dgn

USER NAME = jMajcher	DESIGNED - CMM	REVISED -
	DRAWN - CMM	REVISED -
PLOT SCALE = \$SCALE\$	CHECKED - GFS	REVISED -
PLOT DATE = 11/24/2025	DATE -	REVISED -

STATE OF ILLINOIS
DEPARTMENT OF TRANSPORTATION

CROSS SECTIONS - MILL RD
STAGE C AND D

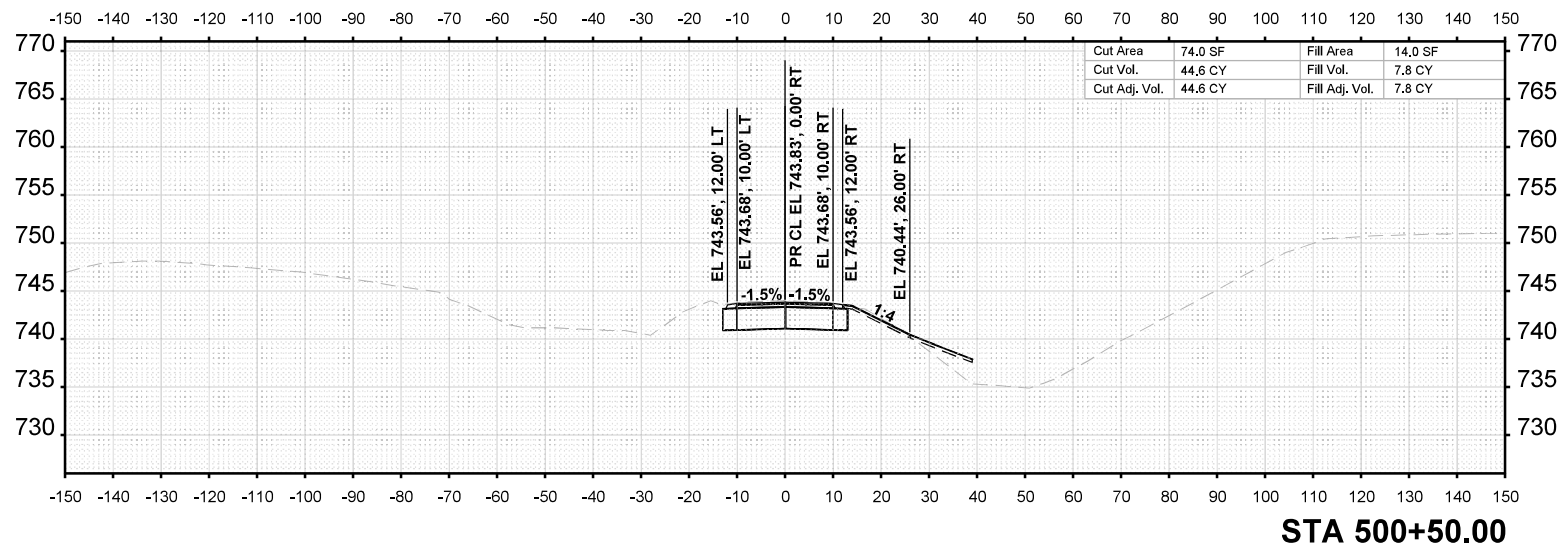
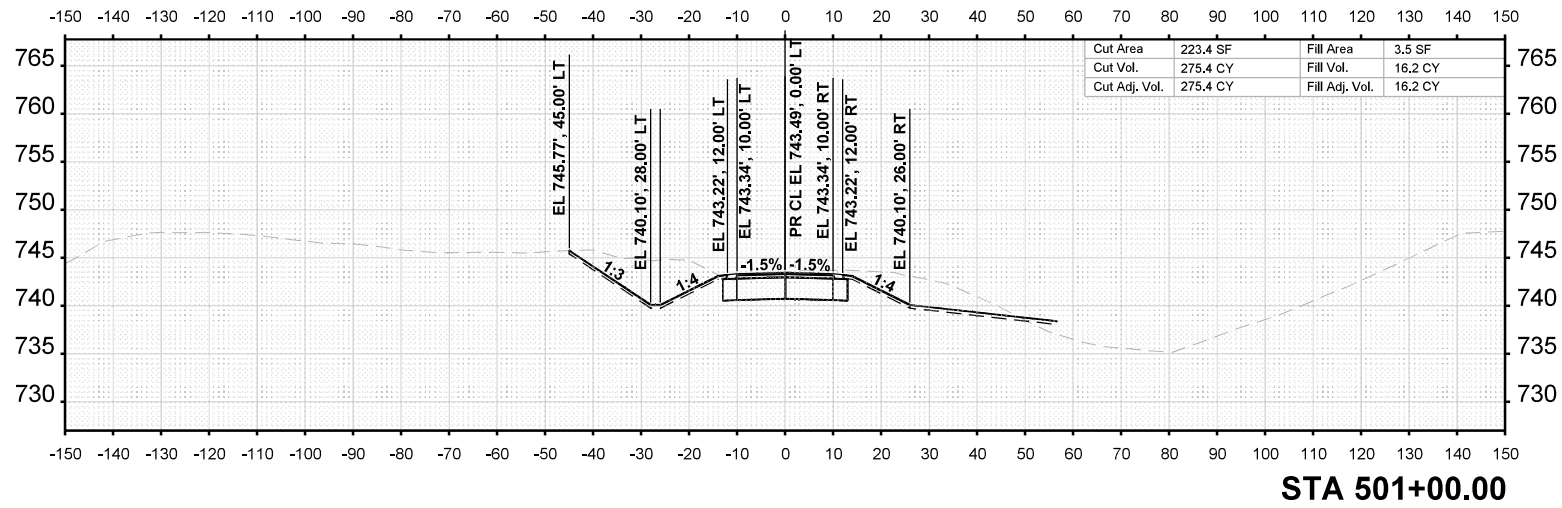
SCALE: 1"=20' SHEET 16 OF 16 SHEETS STA. 418+00.00 TO STA. 419+50.00

F.A.P RTE.	SECTION	COUNTY	TOTAL SHEETS	SHEET NO.
525	(15X)RC & 5RS	WINNEBAGO	564	559
CONTRACT NO. 64R72				
ILLINOIS FED. AID PROJECT				

FINAL SURVEY	SURVEYED	BY	DATE
NOTE BOOK	PLOTTED		
NO.	TEMPLATE		
	AREAS		
	CHECKED		
	AREAS		
	CHECKED		

ORIGINAL SURVEY	SURVEYED	BY	DATE
NOTE BOOK	PLOTTED		
NO.	TEMPLATE		
	AREAS		
	CHECKED		
	AREAS		
	CHECKED		

MODEL - Pr Service Dr - 500+33.44 [Sheet]
 FILE NAME - c:\pwworking\hmf\projects\640184631\2204R72_XSC_Stage 1 Service Dr.dgn



USER NAME	= jMajcher	DESIGNED	- CMM	REVISED	-
		DRAWN	- CMM	REVISED	-
PLOT SCALE	= \$\$SCALE\$	CHECKED	- GFS	REVISED	-
PLOT DATE	= 11/24/2025	DATE	-	REVISED	-

STATE OF ILLINOIS
 DEPARTMENT OF TRANSPORTATION

CROSS SECTIONS - SERVICE DR
 PRESTAGE AND STAGE C

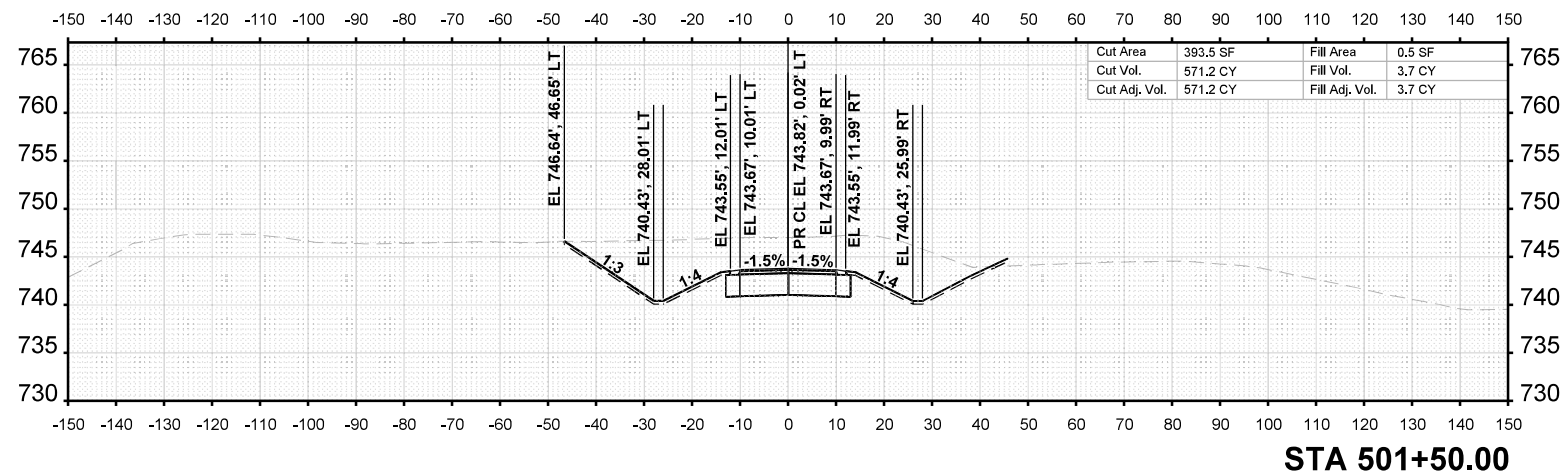
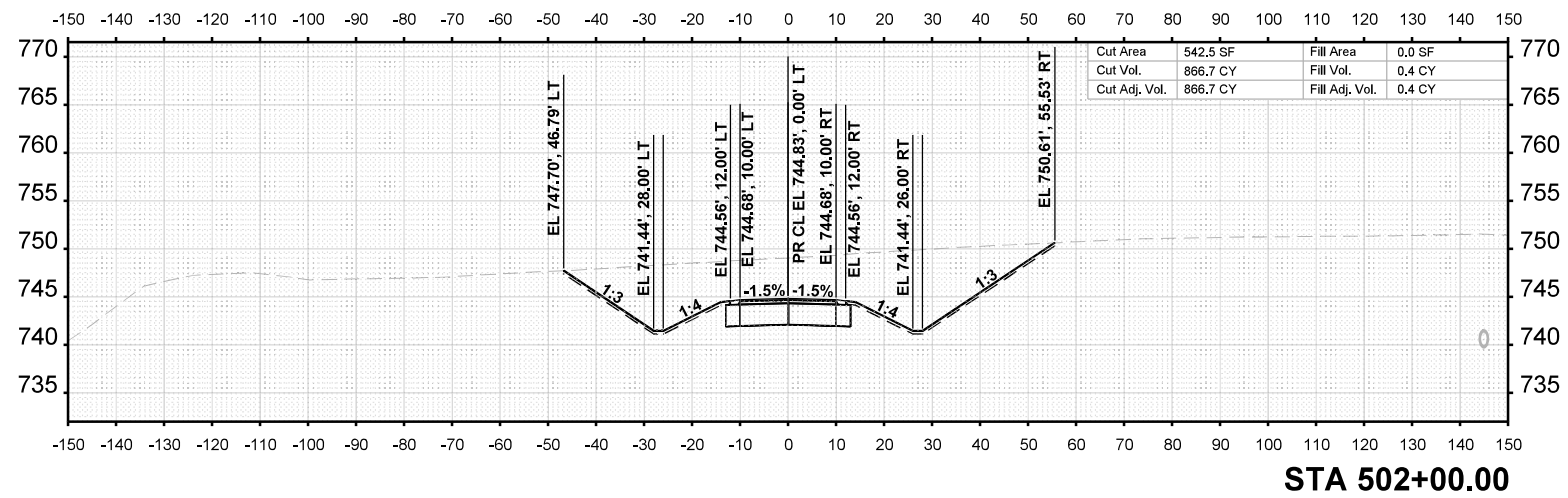
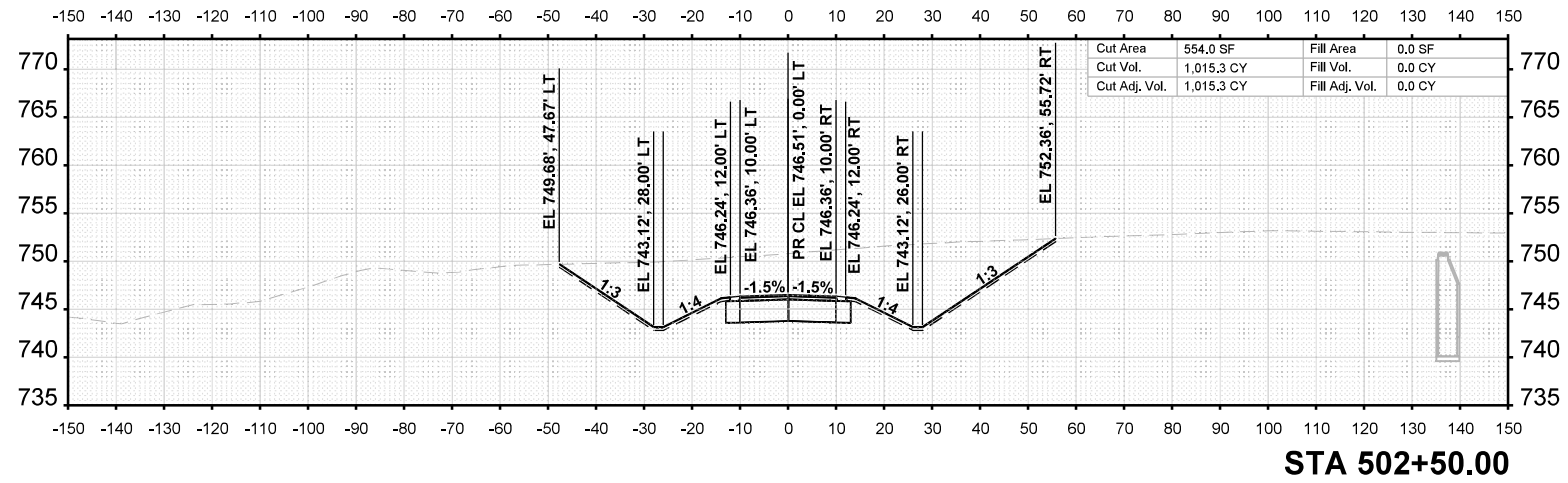
SCALE: 1"=20' SHEET 1 OF 5 SHEETS STA. 500+33.44 TO STA. 501+00.00

F.A.P RTE.	SECTION	COUNTY	TOTAL SHEETS	SHEET NO.
525	(15X)RC & 5RS	WINNEBAGO	564	560
CONTRACT NO. 64R72				
ILLINOIS FED. AID PROJECT				

FINAL SURVEY NO.	SURVEYED PLOTTED AREAS CHECKED	BY	DATE

ORIGINAL SURVEY NO.	SURVEYED PLOTTED AREAS CHECKED	BY	DATE

MODEL: Pr Service Dr - 501+50.00 [Sheet1]
 FILE NAME: c:\pwworking\hmf\projects\project40184631\22064R72_XSC_Stage 1 Service Dr.dgn



USER NAME	= agibson	DESIGNED	- CMM	REVISED	-
PLOT SCALE	= \$\$SCALE\$	DRAWN	- CMM	REVISED	-
PLOT DATE	= 12/2/2025	CHECKED	- GFS	REVISED	-
		DATE	-	REVISED	-

STATE OF ILLINOIS
 DEPARTMENT OF TRANSPORTATION

CROSS SECTIONS - SERVICE DR
 PRESTAGE AND STAGE C

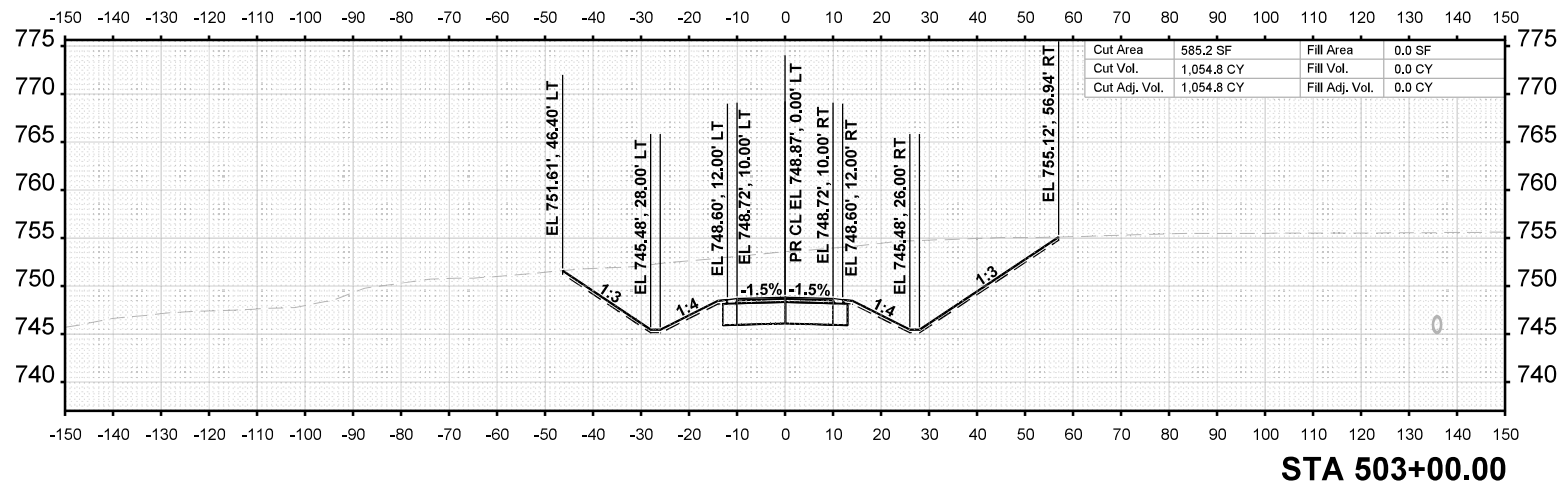
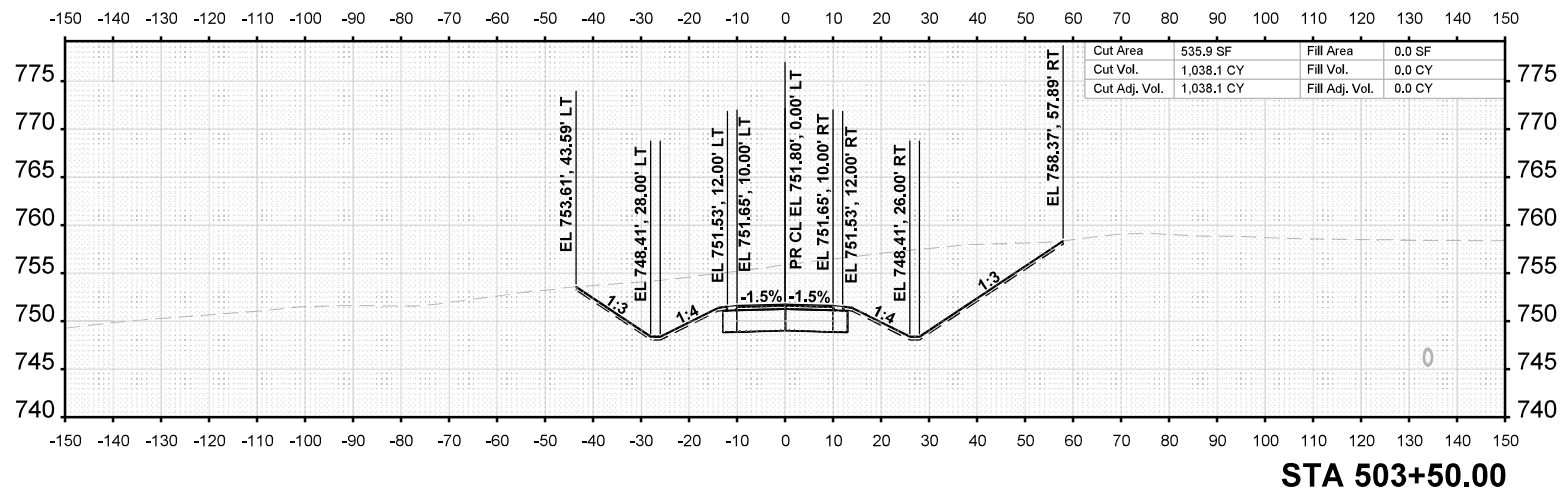
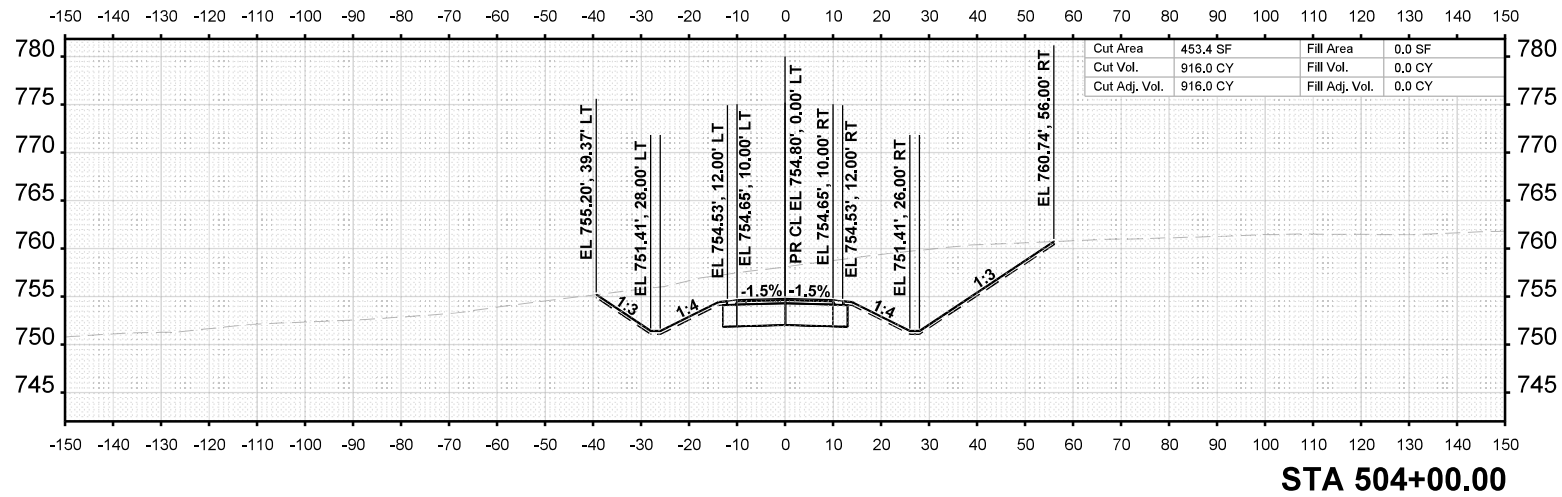
SCALE: 1"=20' SHEET 2 OF 5 SHEETS STA. 501+50.00 TO STA. 502+50.00

F.A.P RTE.	SECTION	COUNTY	TOTAL SHEETS	SHEET NO.
525	(15X)RC & 5RS	WINNEBAGO	564	561
CONTRACT NO. 64R72				
ILLINOIS FED. AID PROJECT				

FINAL SURVEY NO.	SURVEYED PLOTTED TEMPLATE AREAS CHECKED	BY	DATE

ORIGINAL SURVEY NO.	SURVEYED PLOTTED TEMPLATE AREAS CHECKED	BY	DATE

MODEL: Pr Service Dr - 503+00.00 [Sheet1]
 FILE NAME: c:\pwworking\hennrich_projects\projects\40184631\22264R72_XSC_Stage 1 Service Dr.dgn



USER NAME =	agibson	DESIGNED -	CMM	REVISED -	
		DRAWN -	CMM	REVISED -	
PLOT SCALE =	\$\$\$CALE\$	CHECKED -	GFS	REVISED -	
PLOT DATE =	12/2/2025	DATE -		REVISED -	

**STATE OF ILLINOIS
 DEPARTMENT OF TRANSPORTATION**

**CROSS SECTIONS - SERVICE DR
 PRESTAGE AND STAGE C**

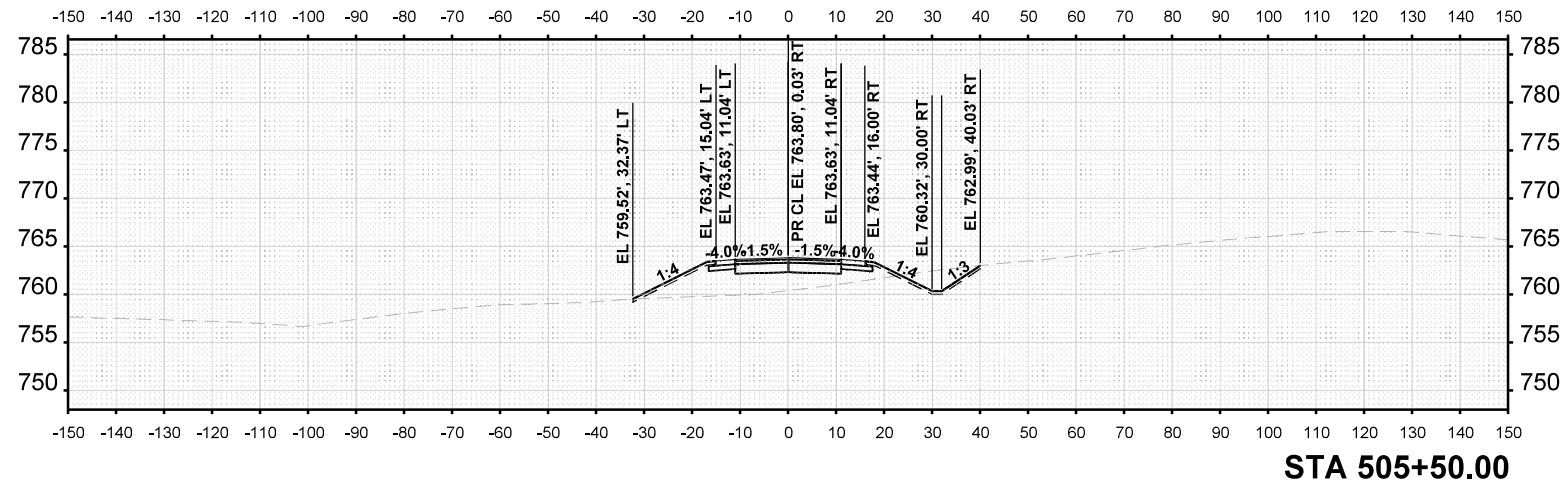
SCALE: 1"=20' SHEET 3 OF 5 SHEETS STA. 503+00.00 TO STA. 504+00.00

F.A.P RTE.	SECTION	COUNTY	TOTAL SHEETS	SHEET NO.
525	(15X)RC & 5RS	WINNEBAGO	564	562
CONTRACT NO. 64R72				
		ILLINOIS	FED. AID PROJECT	

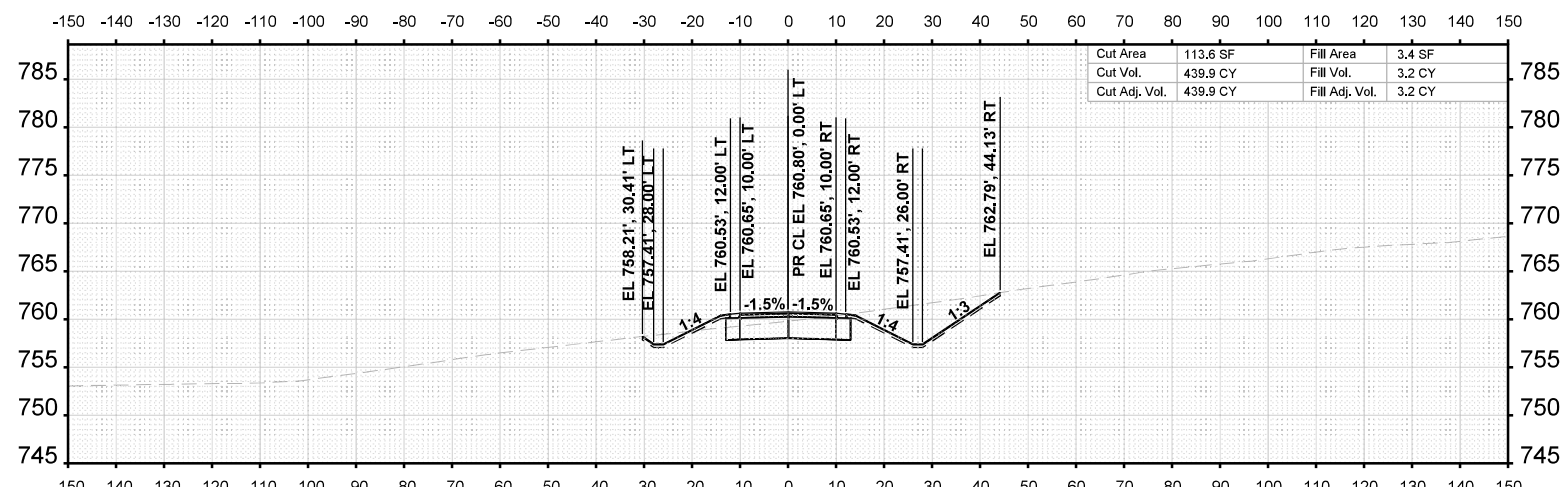
FINAL SURVEY NO.	SURVEYED PLOTTED TEMPLATE AREAS CHECKED	BY	DATE

ORIGINAL SURVEY NO.	SURVEYED PLOTTED TEMPLATE AREAS CHECKED	BY	DATE

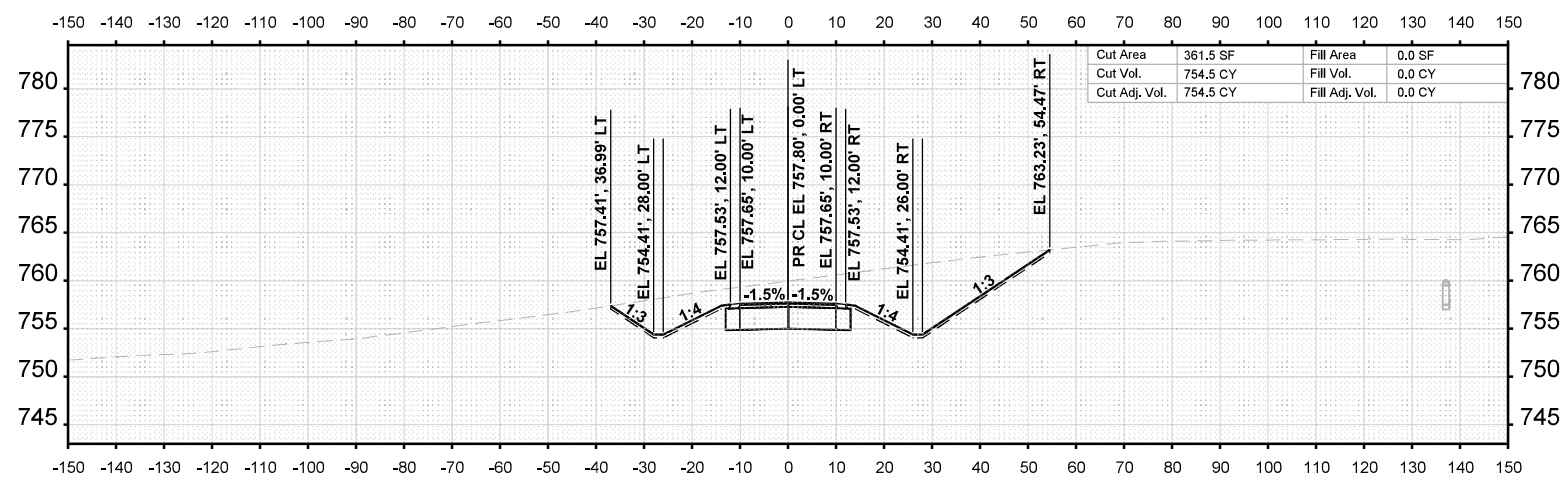
MODEL: Pr Service Dr - 504+50.00 [Sheet1]
 FILE NAME: c:\pwworking\hennsch_projects\projects\40184631\22064R72_XSC_Stage 1 Service Dr.dgn



STA 505+50.00



STA 505+00.00



STA 504+50.00



USER NAME =	agibson	DESIGNED -	CMM	REVISED -	
		DRAWN -	CMM	REVISED -	
PLOT SCALE =	\$\$\$CALE\$	CHECKED -	GFS	REVISED -	
PLOT DATE =	12/2/2025	DATE -		REVISED -	

STATE OF ILLINOIS
 DEPARTMENT OF TRANSPORTATION

CROSS SECTIONS - SERVICE DR
 PRESTAGE AND STAGE C

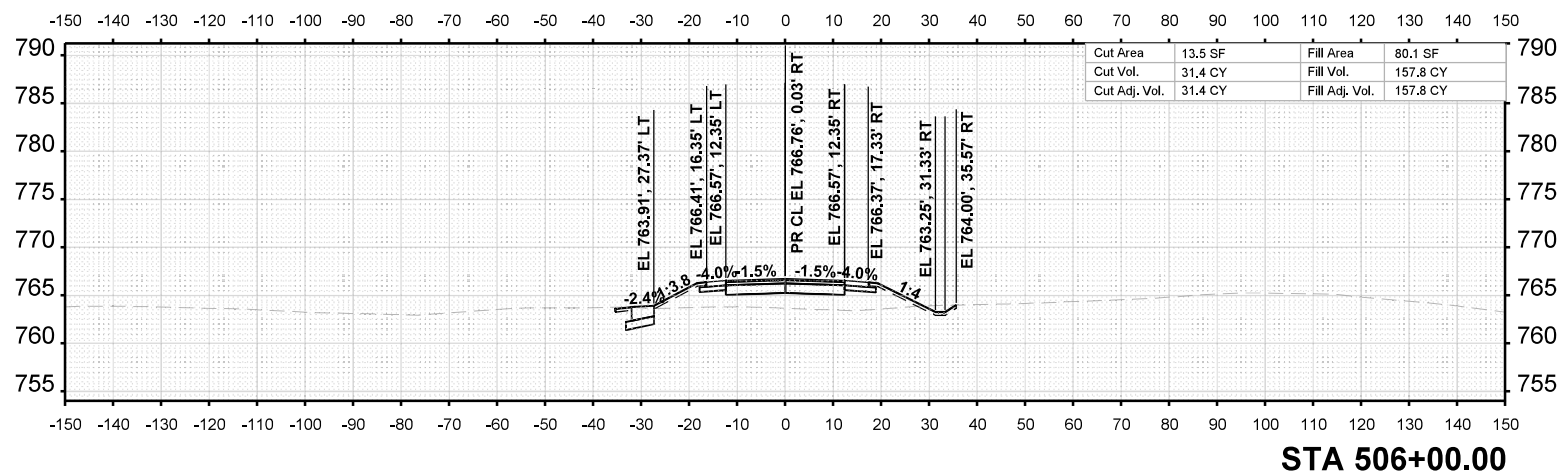
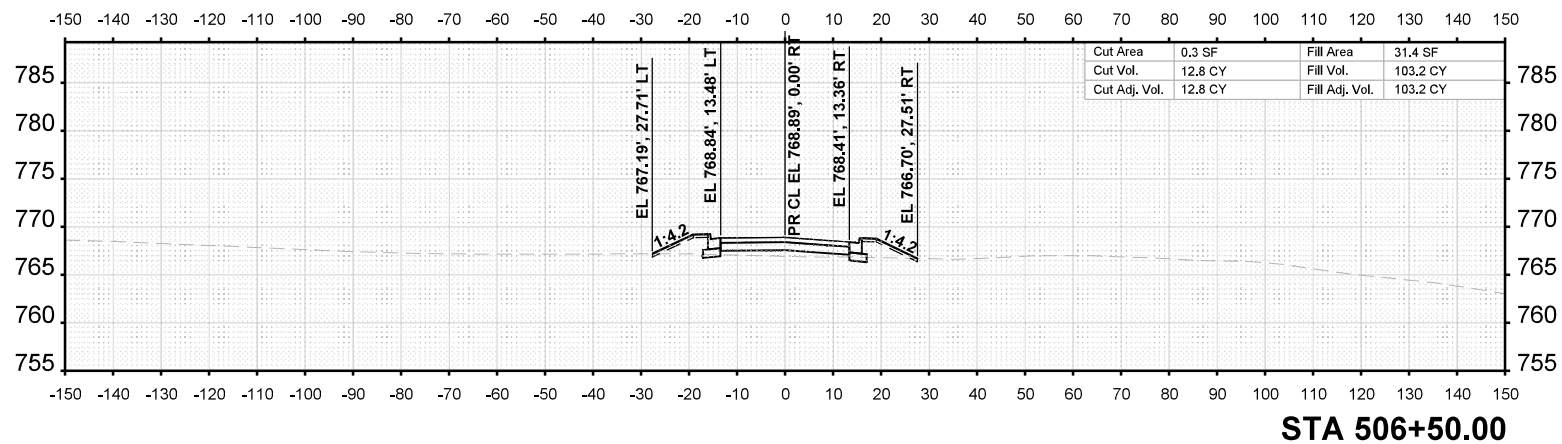
SCALE: 1"=20' SHEET 4 OF 5 SHEETS STA. 504+50.00 TO STA. 505+50.00

F.A.P RTE.	SECTION	COUNTY	TOTAL SHEETS	SHEET NO.
525	(15X)RC & 5RS	WINNEBAGO	564	563
CONTRACT NO. 64R72				
ILLINOIS		FED. AID PROJECT		

FINAL SURVEY NO.	SURVEYED PLOTTED AREAS CHECKED	BY	DATE

ORIGINAL SURVEY NO.	SURVEYED PLOTTED AREAS CHECKED	BY	DATE

MODEL: Pr Service Dr - 506+00.00 [Sheet1]
 FILE NAME: c:\pwworking\hennrich\projects\projects\640184631\2264R72_XSC_Stage 1 Service Dr.dgn



USER NAME = agibson	DESIGNED - CMM	REVISED -
	DRAWN - CMM	REVISED -
PLOT SCALE = \$SCALE\$	CHECKED - GFS	REVISED -
PLOT DATE = 12/2/2025	DATE -	REVISED -

STATE OF ILLINOIS
 DEPARTMENT OF TRANSPORTATION

CROSS SECTIONS - SERVICE DR
 PRESTAGE AND STAGE C

SCALE: 1"=20' SHEET 5 OF 5 SHEETS STA. 506+00.00 TO STA. 506+50.00

F.A.P. RTE.	SECTION	COUNTY	TOTAL SHEETS	SHEET NO.
525	(15X)RC & 5RS	WINNEBAGO	564	564
CONTRACT NO. 64R72				
ILLINOIS		FED. AID PROJECT		