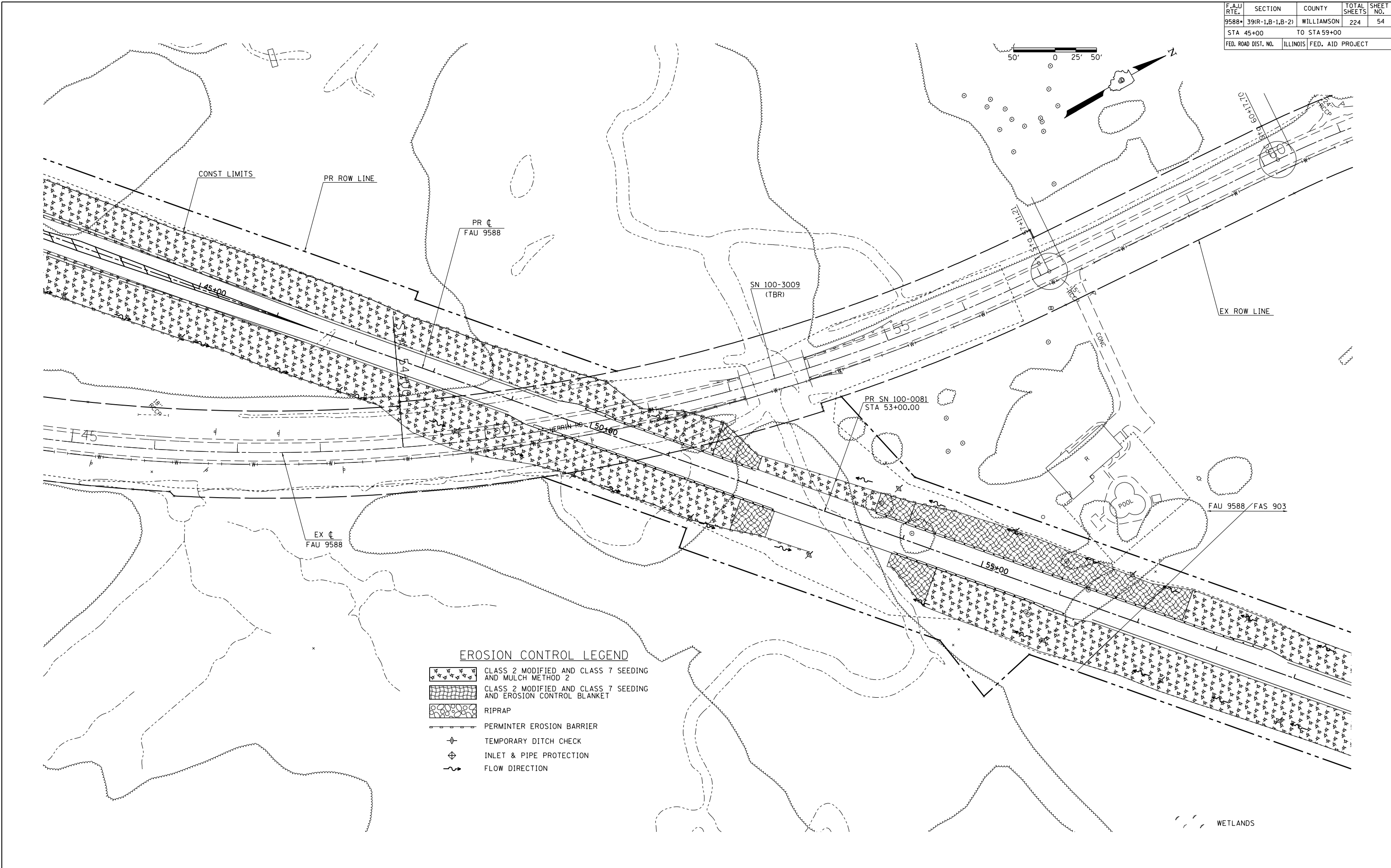









| • & FAS 903         |             | CN 78277         |              |           |
|---------------------|-------------|------------------|--------------|-----------|
| F.A.U. RTE.         | SECTION     | COUNTY           | TOTAL SHEETS | SHEET NO. |
| 9588*               | 39(R-1,B-2) | WILLIAMSON       | 224          | 54        |
| STA 45+00           |             | TO STA 59+00     |              |           |
| FED. ROAD DIST. NO. | ILLINOIS    | FED. AID PROJECT |              |           |



**EROSION CONTROL LEGEND**

-  CLASS 2 MODIFIED AND CLASS 7 SEEDING AND MULCH METHOD 2
-  CLASS 2 MODIFIED AND CLASS 7 SEEDING AND EROSION CONTROL BLANKET
-  RIPRAP
-  PERIMETER EROSION BARRIER
-  TEMPORARY DITCH CHECK
-  INLET & PIPE PROTECTION
-  FLOW DIRECTION

12/12/2013  
 C:\na\work\p\widot\colemm\0271741\98729-sh1-er.dgn  
 REF: TCD04  
 REF: m324

EROSION CONTROL PLAN STA 45+00 TO STA 59+00