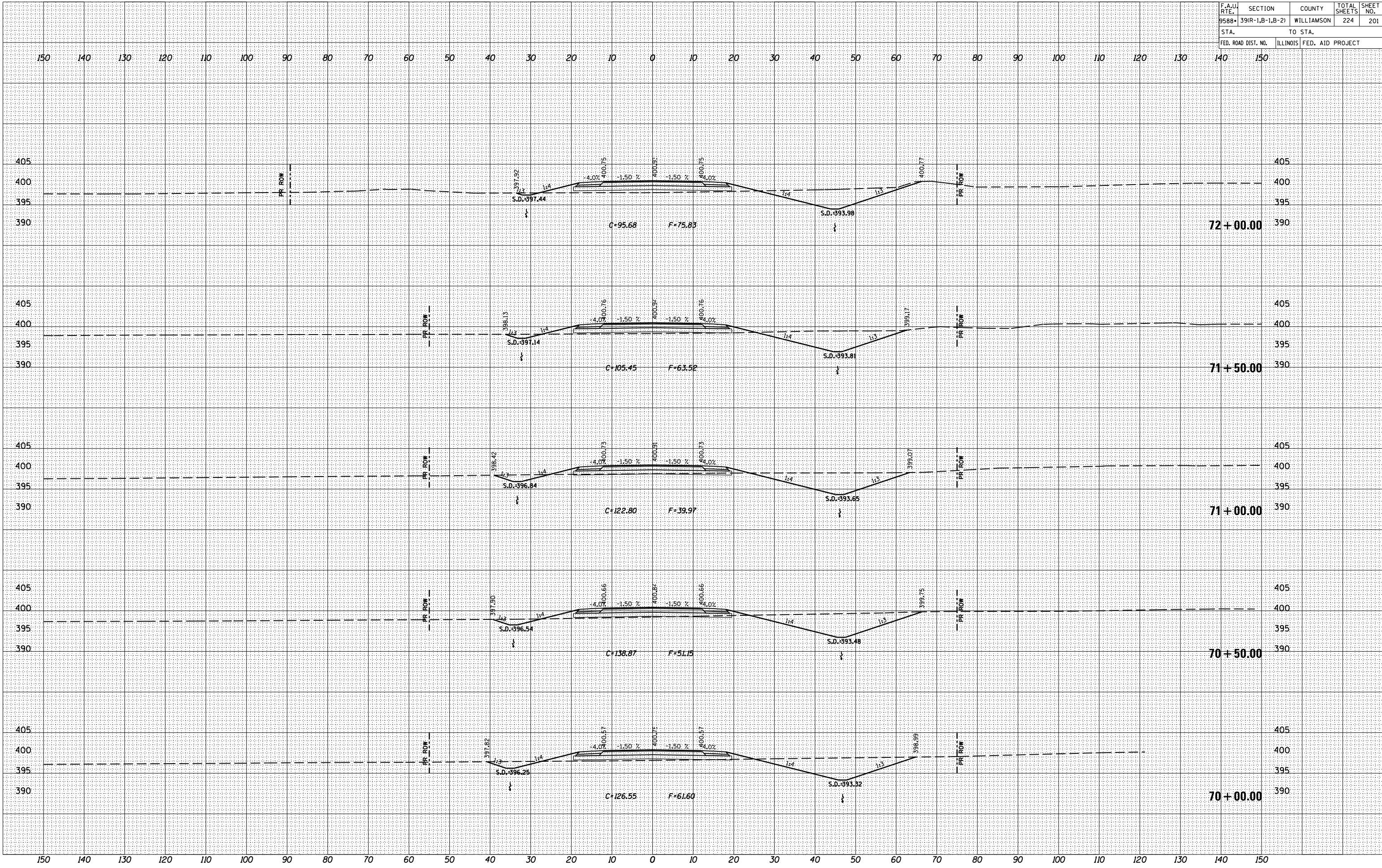


F.A.U. RTE.	SECTION	COUNTY	TOTAL SHEETS	SHEET NO.
9588	39(R-1,B-1,B-2)	WILLIAMSON	224	201
STA.		TO STA.		
FED. ROAD DIST. NO.		ILLINOIS FED. AID PROJECT		



BY: \_\_\_\_\_ DATE: \_\_\_\_\_  
SURVEYED \_\_\_\_\_  
PLOTTED \_\_\_\_\_  
NOTE BOOK \_\_\_\_\_  
AREAS CHECKED \_\_\_\_\_

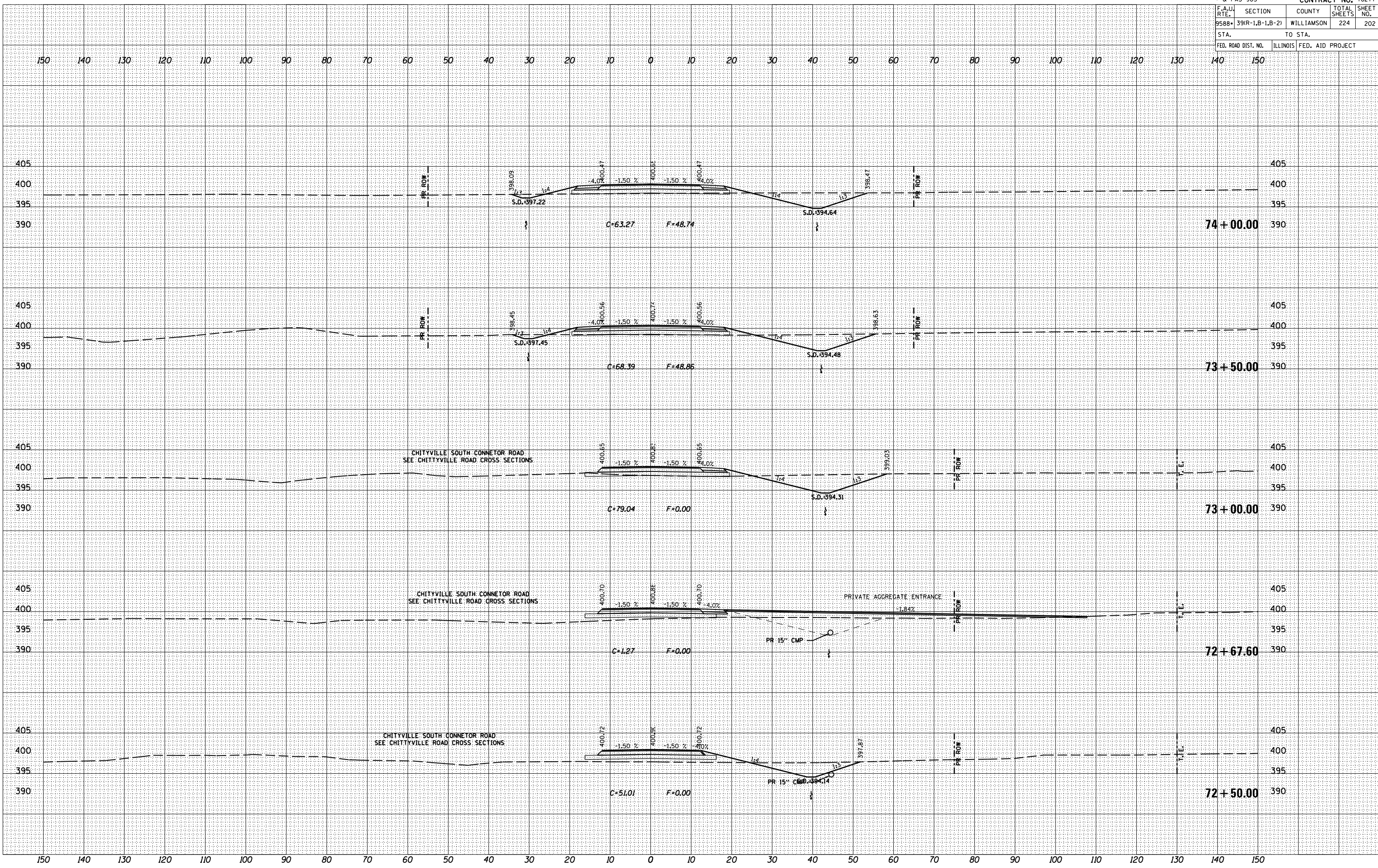
BY: \_\_\_\_\_ DATE: \_\_\_\_\_  
SURVEYED \_\_\_\_\_  
PLOTTED \_\_\_\_\_  
NOTE BOOK \_\_\_\_\_  
AREAS CHECKED \_\_\_\_\_

DATE: 12/12/2013  
PLOT NAME: \\server\colum\82717\82717.dwg  
PLOT SCALE: 21/765  
USER NAME: USER8

BY \_\_\_\_\_ DATE \_\_\_\_\_  
 SURVEYED \_\_\_\_\_  
 PLOTTED \_\_\_\_\_  
 NOTE BOOK \_\_\_\_\_  
 AREAS CHECKED \_\_\_\_\_  
 NO. \_\_\_\_\_

BY \_\_\_\_\_ DATE \_\_\_\_\_  
 ORIGINAL SURVEY \_\_\_\_\_  
 PLOTTED \_\_\_\_\_  
 USER NAME = #USER#

PLOT DATE = 12/12/2013  
 PLOT NAME = 211765  
 PLOT SCALE = 1" = 40'  
 USER NAME = #USER#



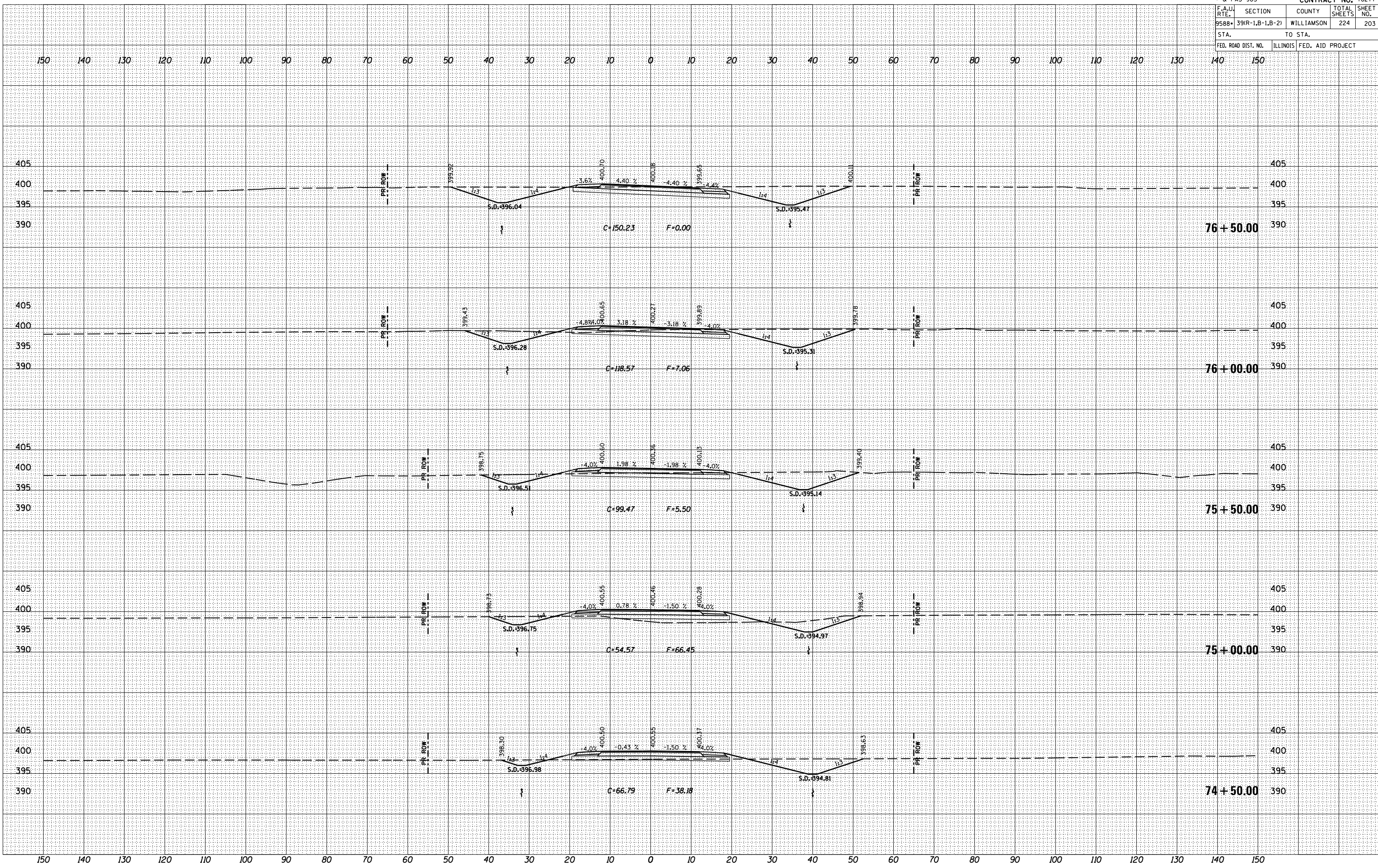


F.A.U. RTE.	SECTION	COUNTY	TOTAL SHEETS	SHEET NO.
9588	39(R-1,B-1,B-2)	WILLIAMSON	224	203
STA.		TO STA.		
FED. ROAD DIST. NO.		ILLINOIS FED. AID PROJECT		

BY	DATE

BY	DATE

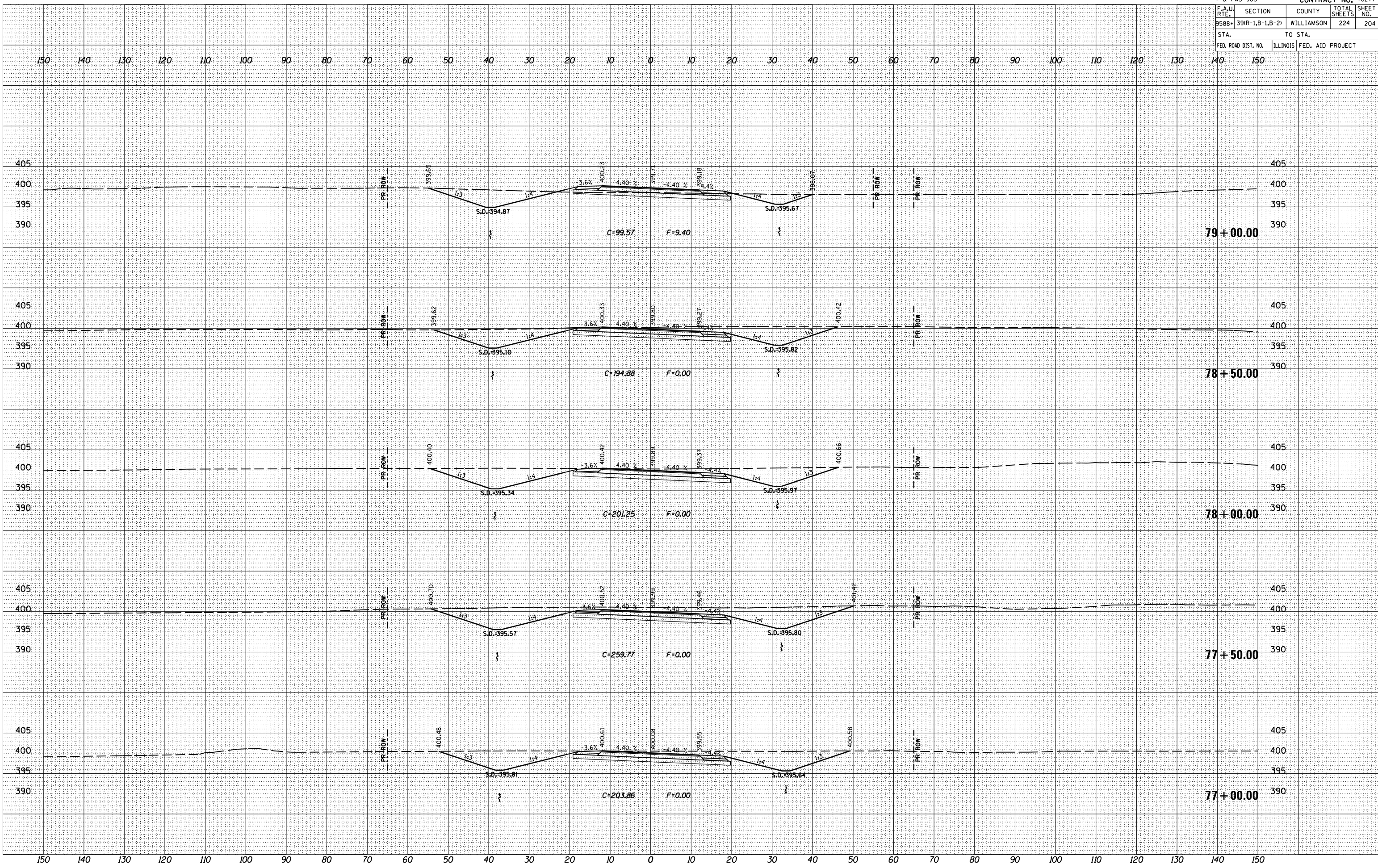
ORIGINAL SURVEYED SURVEY PLOTTED  
 PLOT NAME = 12/12/2013  
 PLOT SCALE = 241765  
 USER NAME = USER8  
 NO. =



BY \_\_\_\_\_ DATE \_\_\_\_\_  
 SURVEYED \_\_\_\_\_  
 FINISHED \_\_\_\_\_  
 SURVEY PLOTTED \_\_\_\_\_  
 NOTE BOOK \_\_\_\_\_  
 NO. \_\_\_\_\_  
 AREAS CHECKED \_\_\_\_\_

BY \_\_\_\_\_ DATE \_\_\_\_\_  
 ORIGINAL SURVEY \_\_\_\_\_  
 SURVEY PLOTTED \_\_\_\_\_  
 NOTE BOOK \_\_\_\_\_  
 NO. \_\_\_\_\_  
 AREAS CHECKED \_\_\_\_\_

PLOT DATE = 12/12/2013  
 PLOT NAME = \\s01\cadd\coll\m\82717\121213\121213.dwg  
 PLOT SCALE = 2:1 (765' = 1")  
 USER NAME = #USER#





F.A.U. RTE.	SECTION	COUNTY	TOTAL SHEETS	SHEET NO.
9588	39(R-1,B-1,B-2)	WILLIAMSON	224	205
STA.		TO STA.		
FED. ROAD DIST. NO.		ILLINOIS FED. AID PROJECT		

BY	DATE

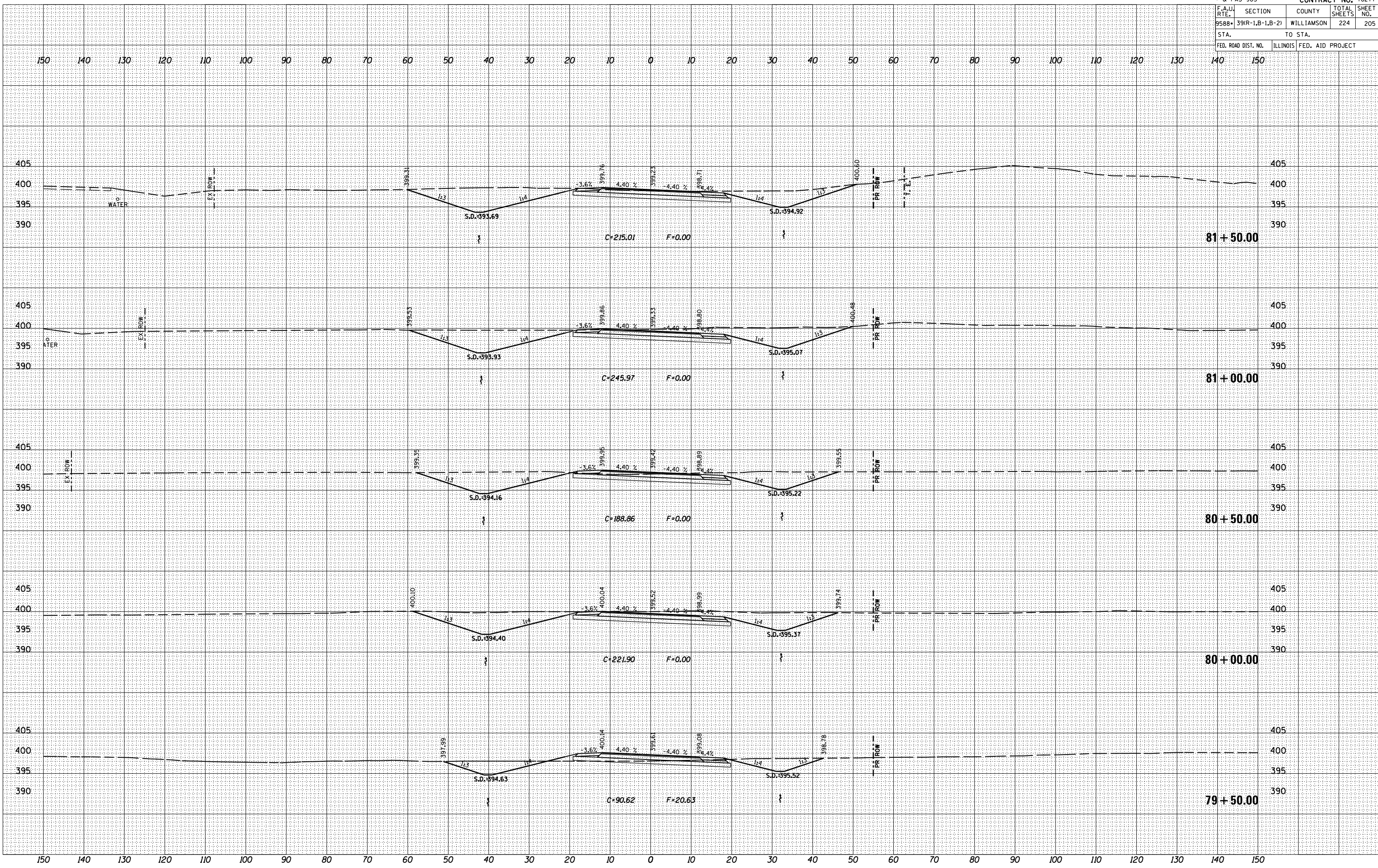
NO.	AREAS CHECKED

BY	DATE

NO.	AREAS CHECKED

PLOT DATE = 12/12/2013  
 PLOT NAME = \\smd\csc\colom\82717\82717.dwg  
 PLOT SCALE = 21.765' = 1" IN.  
 USER NAME = #USER#

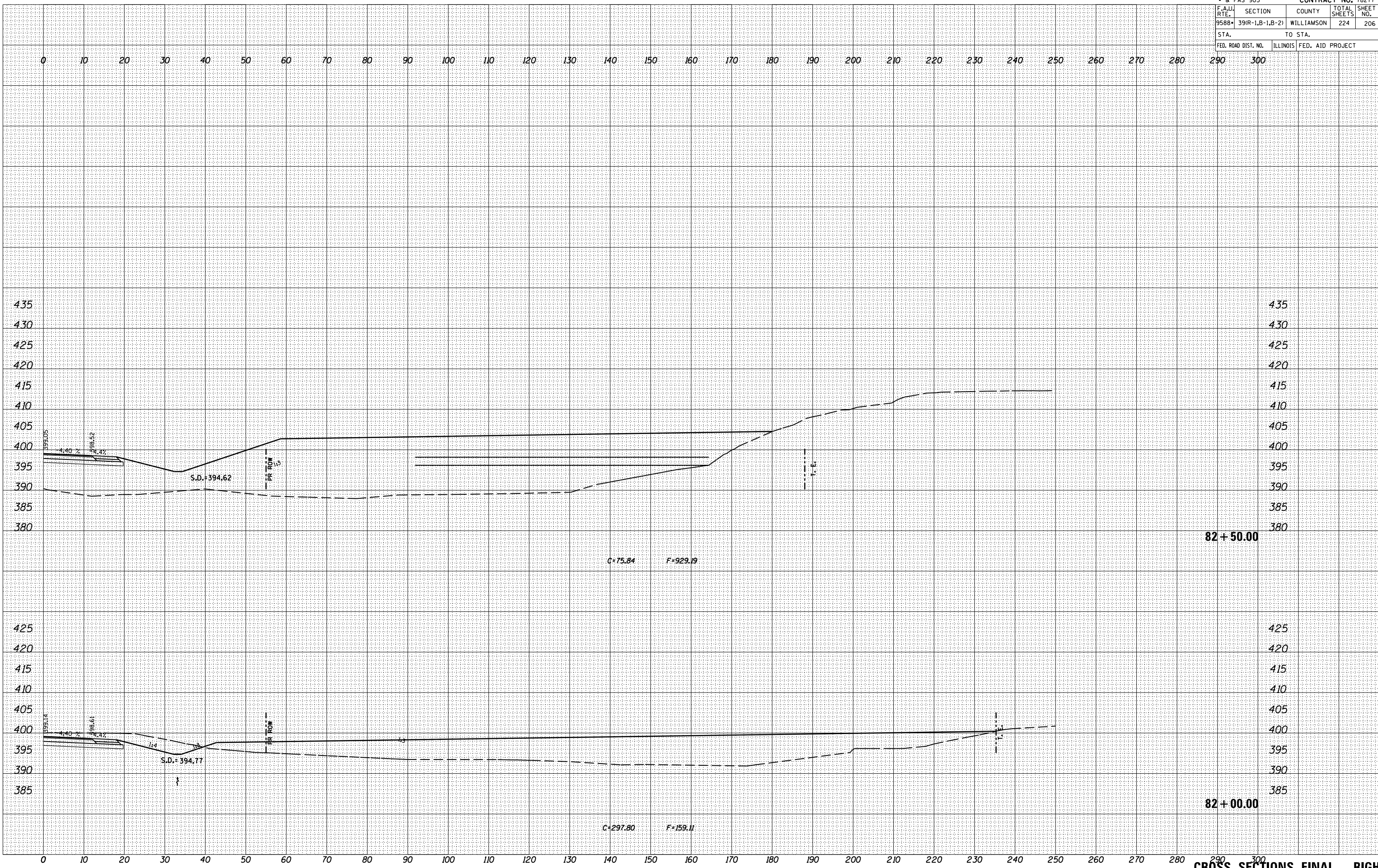


F.A.J.J. RTE.	SECTION	COUNTY	TOTAL SHEETS	SHEET NO.
9588	39(R-1,B-1,B-2)	WILLIAMSON	224	206
STA.		TO STA.		
FED. ROAD DIST. NO.		ILLINOIS	FED. AID PROJECT	

DATE	BY

DATE	BY

PLOT DATE = 12/12/2013  
 PLOT NAME = C:\Users\jcoleman\AppData\Local\Temp\48271742\PR20131212\PR20131212.dwg  
 PLOT SCALE = 21.765  
 USER NAME = USER8



CROSS SECTIONS FINAL - RIGHT



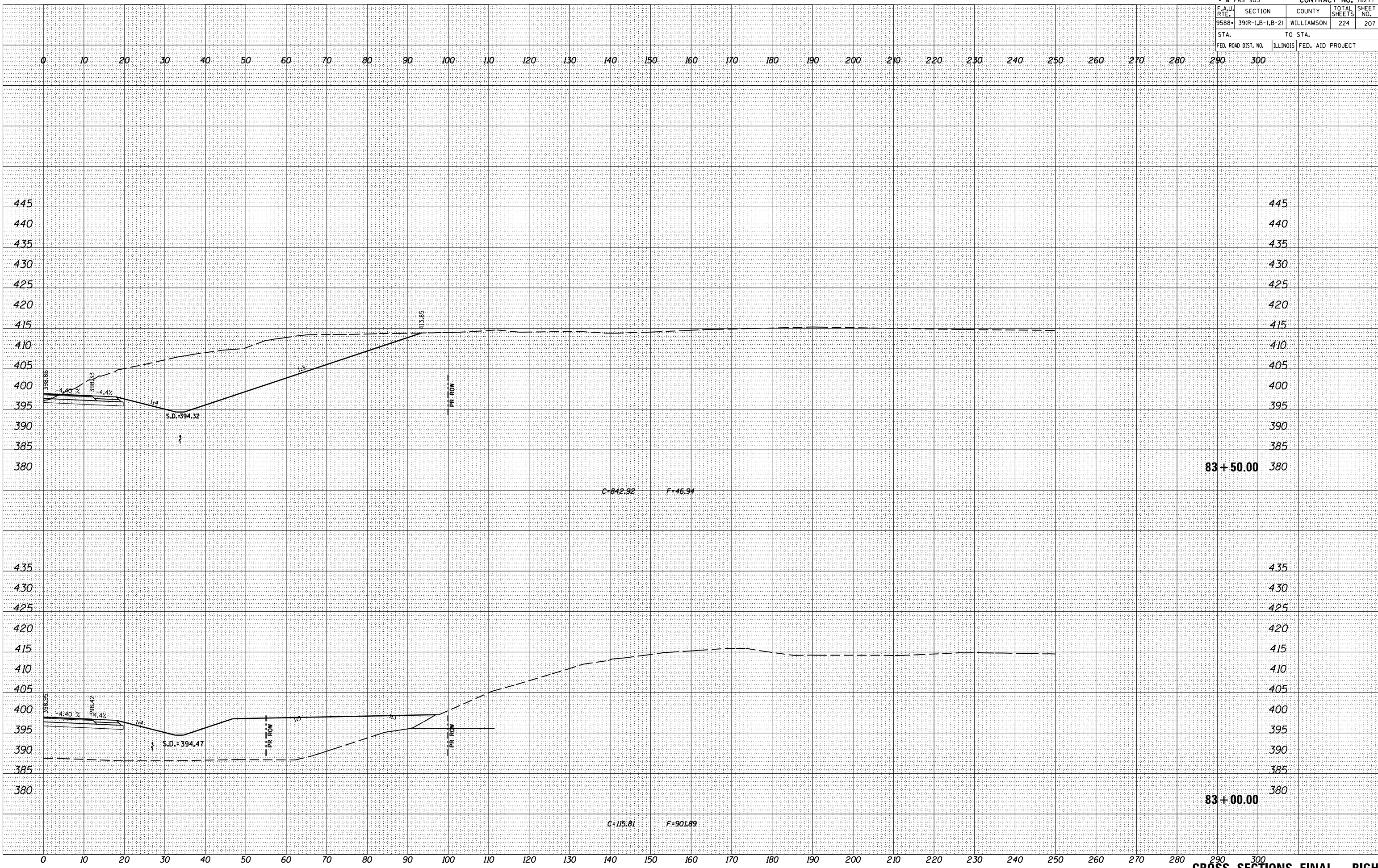
BY	DATE

NO.	DATE	BY

BY	DATE

NO.	DATE	BY

DATE = 12/12/2013  
 PLOT NAME = \\s01\cadd\cadd\121717\121717.dwg  
 PLOT SCALE = 20/1765  
 USER NAME = #USER#



• & FAS 903 CONTRACT NO. 78277

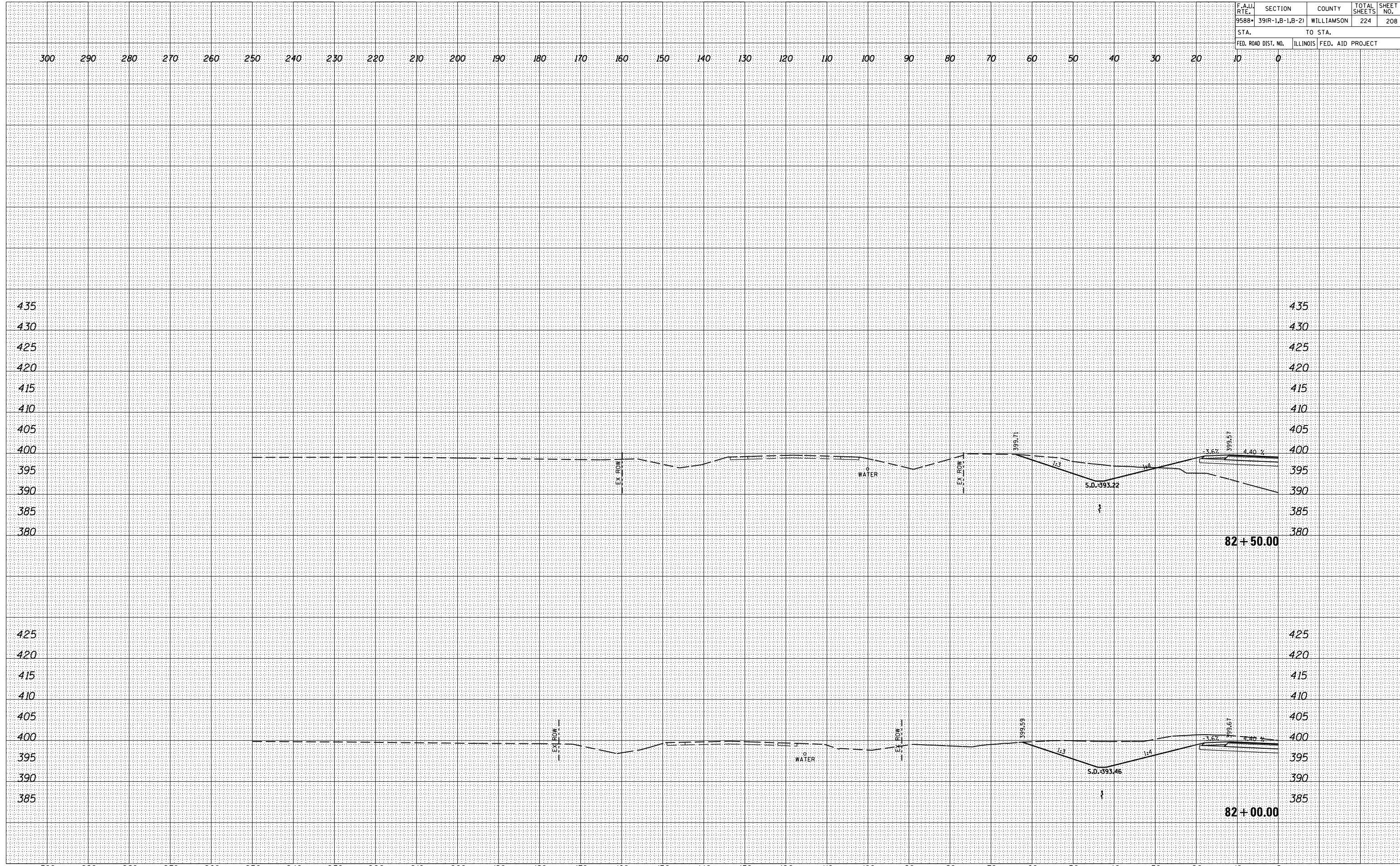
F.A.U. RTE.	SECTION	COUNTY	TOTAL SHEETS	SHEET NO.
9588	39(R-1,B-1,B-2)	WILLIAMSON	224	208

STA.	TO STA.	
FED. ROAD DIST. NO.	ILLINOIS	FED. AID PROJECT
10	0	

BY		DATE
FINAL SURVEY	SURVEYED	
NOTE BOOK NO.	PLOTTED	
	IMPLICATE	
	AREAS CHECKED	

BY		DATE
ORIGINAL SURVEY	SURVEYED	
	PLOTTED	
	AREAS CHECKED	

PLOT DATE = 12/12/2013  
 PLOT NAME = \sddoc\ccolemm\82717\12\12\2013\12\12\2013.dwg  
 PLOT SCALE = 24.765  
 USER NAME = USER8



CROSS SECTIONS FINAL - LEFT



F.A.J.J. RTE.	SECTION	COUNTY	TOTAL SHEETS	SHEET NO.
9588	39(R-1,B-1,B-2)	WILLIAMSON	224	209

STA.	TO STA.
FED. ROAD DIST. NO.	ILLINOIS FED. AID PROJECT

300 290 280 270 260 250 240 230 220 210 200 190 180 170 160 150 140 130 120 110 100 90 80 70 60 50 40 30 20 10 0

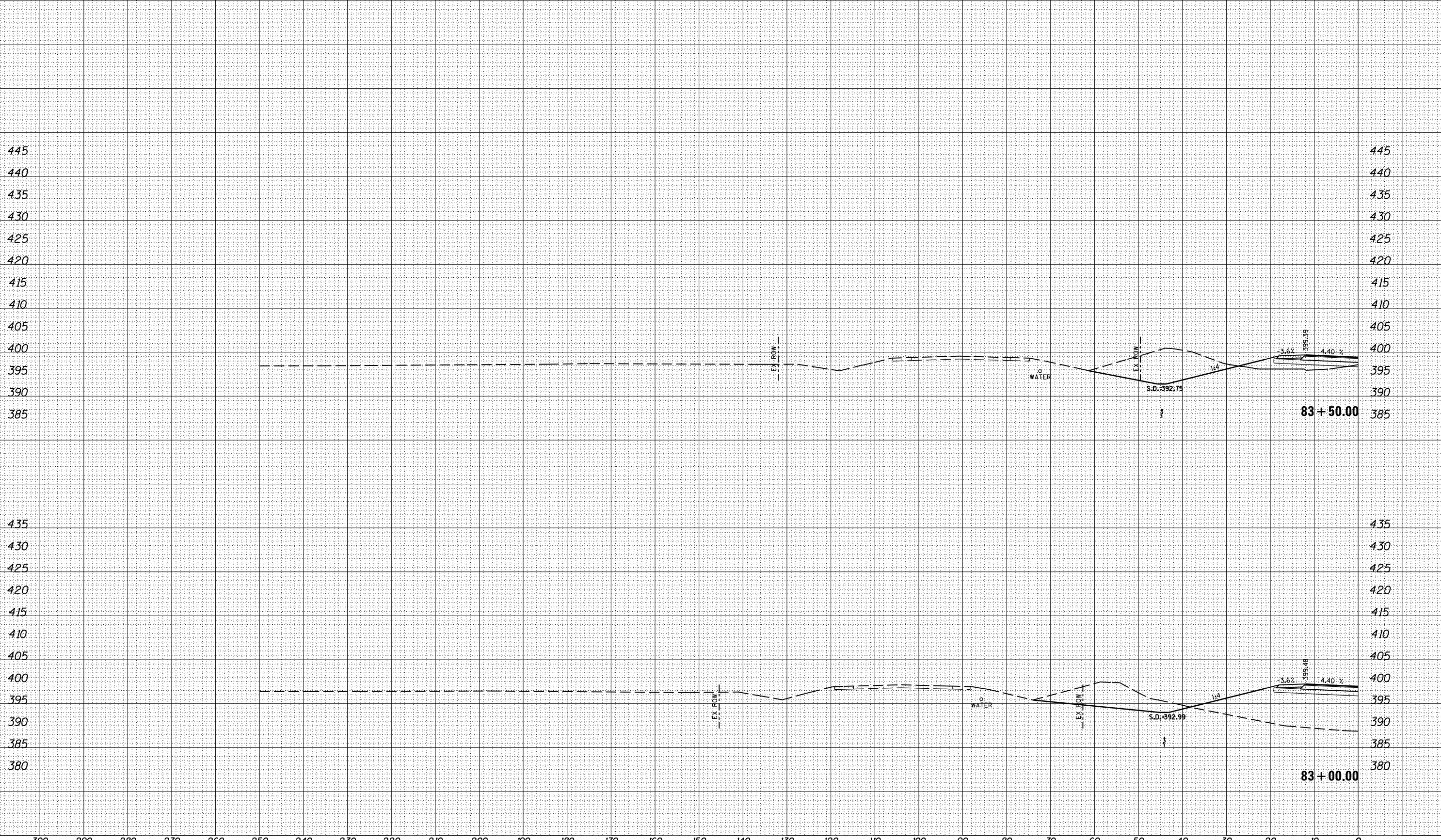
BY	DATE

FINAL SURVEY	SURVEYED
NOTE BOOK	PLOTTED
NO.	AREAS CHECKED

BY	DATE

ORIGINAL SURVEY	SURVEYED
NO.	PLOTTED
	AREAS CHECKED

PLOT DATE = 12/12/2013  
 PLOT NAME = \\sawtooth\ccoleman\8277\8277.dwg  
 PLOT SCALE = 2:1  
 USER NAME = USER8




CROSS SECTIONS FINAL - LEFT

F.A.U. RTE.	SECTION	COUNTY	TOTAL SHEETS	SHEET NO.
9588	39(R-1,B-1,B-2)	WILLIAMSON	224	210
STA.		TO STA.		
FED. ROAD DIST. NO.		ILLINOIS FED. AID PROJECT		

BY	DATE

BY	DATE

DATE = 12/12/2013
PLOT NAME =
PLOT SCALE = 21/765
USER NAME =



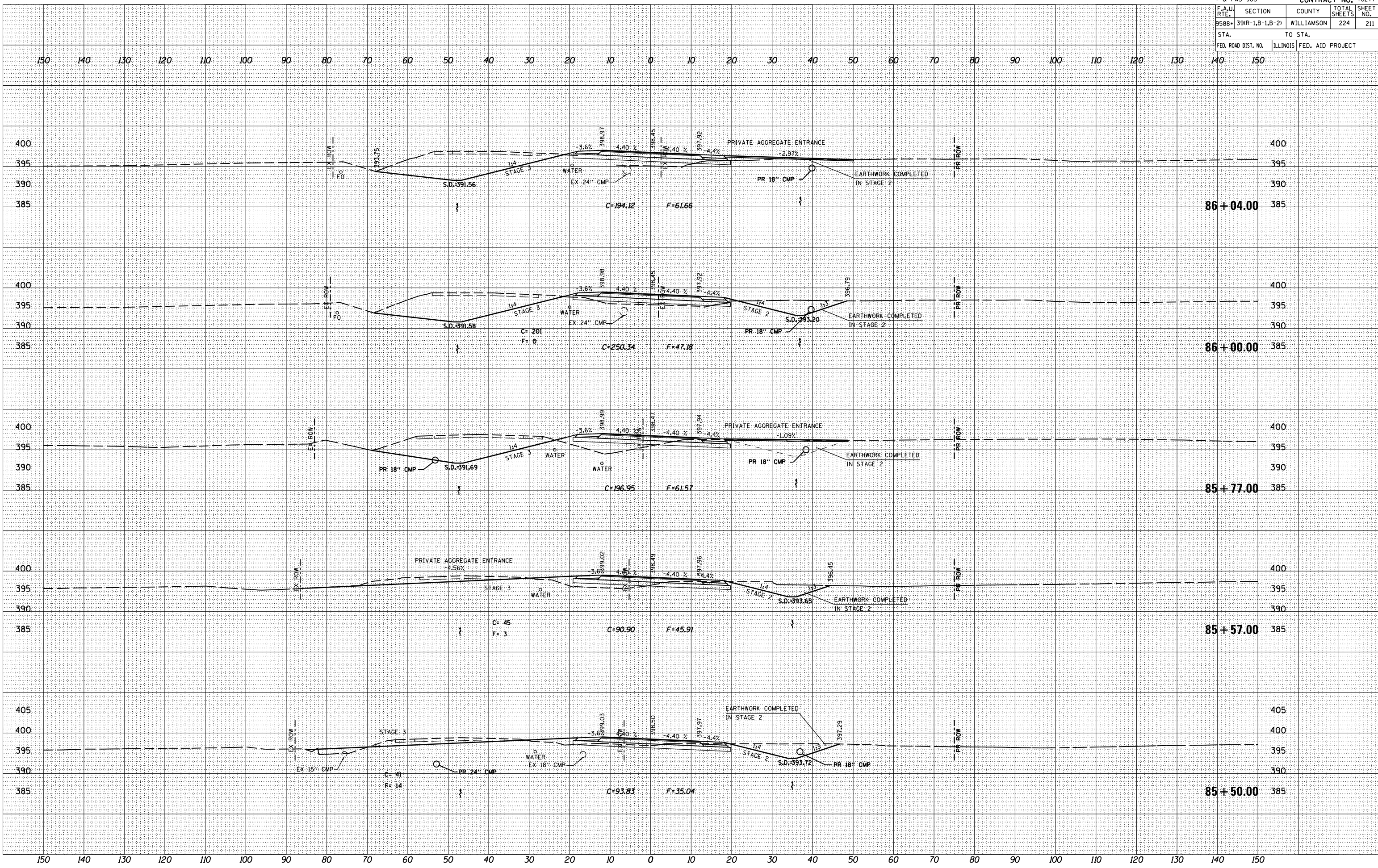


F.A.U. RTE.	SECTION	COUNTY	TOTAL SHEETS	SHEET NO.
9588	39(R-1,B-1,B-2)	WILLIAMSON	224	211

STA. TO STA.  
ILLINOIS FED. AID PROJECT

BY	DATE

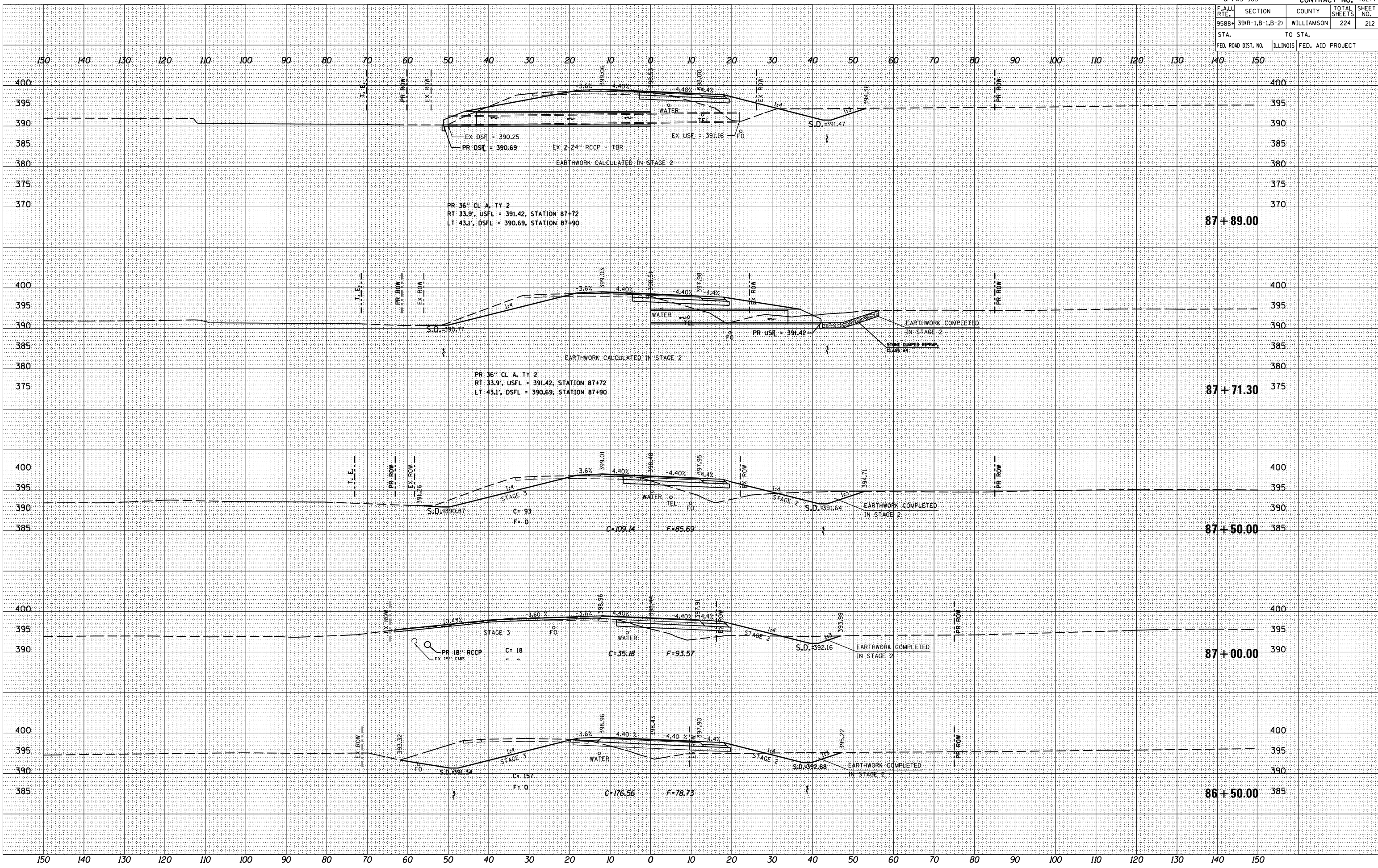

BY	DATE

BY \_\_\_\_\_ DATE \_\_\_\_\_  
 SURVEYED \_\_\_\_\_  
 PLOTTED \_\_\_\_\_  
 NOTE BOOK \_\_\_\_\_  
 NO. \_\_\_\_\_

BY \_\_\_\_\_ DATE \_\_\_\_\_  
 SURVEYED \_\_\_\_\_  
 PLOTTED \_\_\_\_\_  
 NO. \_\_\_\_\_

DATE = 12/12/2013  
 PLOT NAME = ...  
 PLOT SCALE = 2:1765  
 USER NAME = USER8



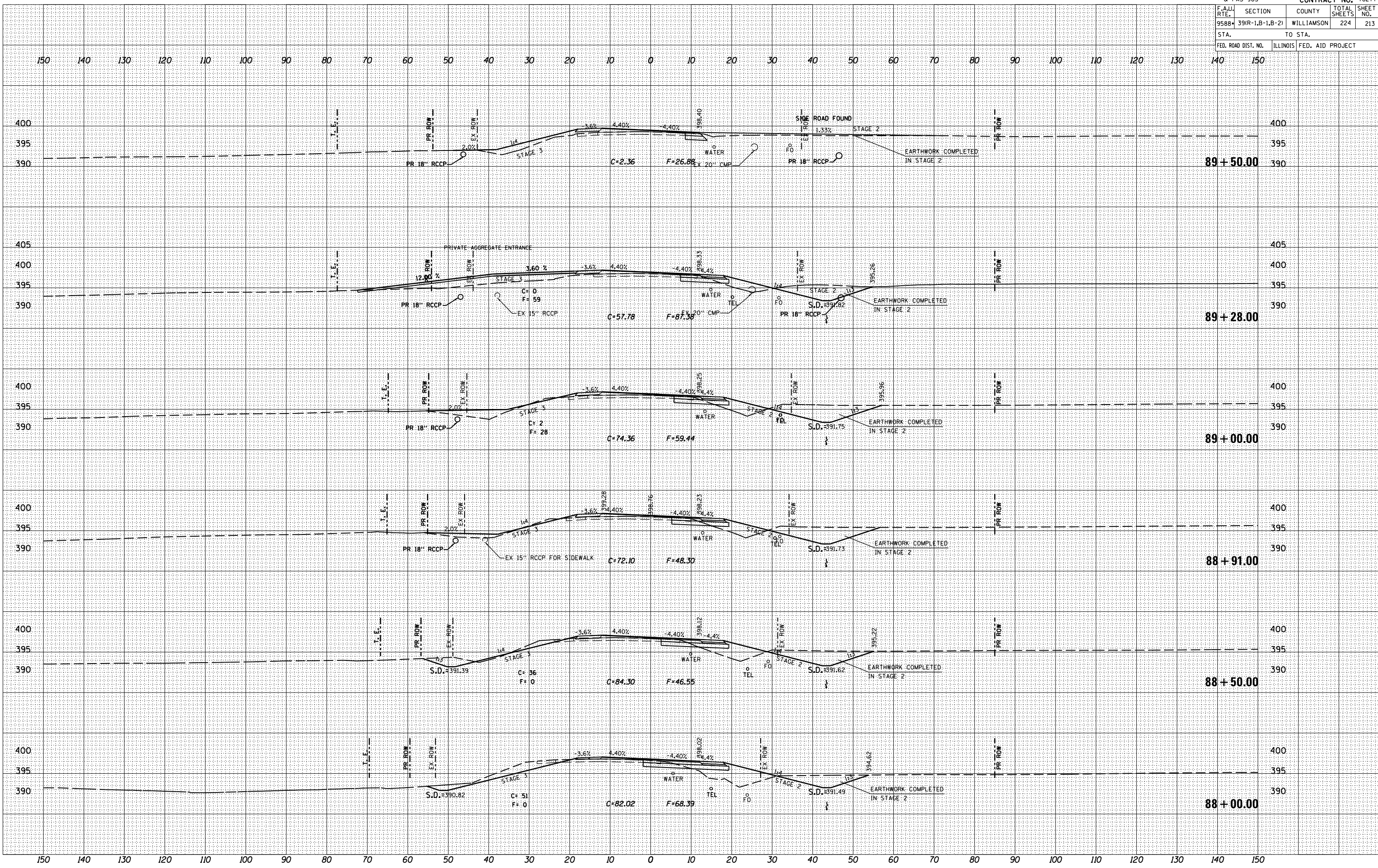


F.A.J.J. RTE.	SECTION	COUNTY	TOTAL SHEETS	SHEET NO.
9588*	39(R-1,B-1,B-2)	WILLIAMSON	224	213
STA.		TO STA.		
FED. ROAD DIST. NO.		ILLINOIS FED. AID PROJECT		

DATE	
BY	
FINISHED SURVEY	
PLOTTED	
NOTE BOOK	
NO.	
AREAS CHECKED	

DATE	
BY	
ORIGINAL SURVEY	
PLOTTED	
NOTE BOOK	
NO.	
AREAS CHECKED	

DATE: 12/12/2013  
 PLOT NAME: \\sawtooth\colum\82717\82717.dwg  
 PLOT SCALE: 2:1765  
 USER NAME: USER8



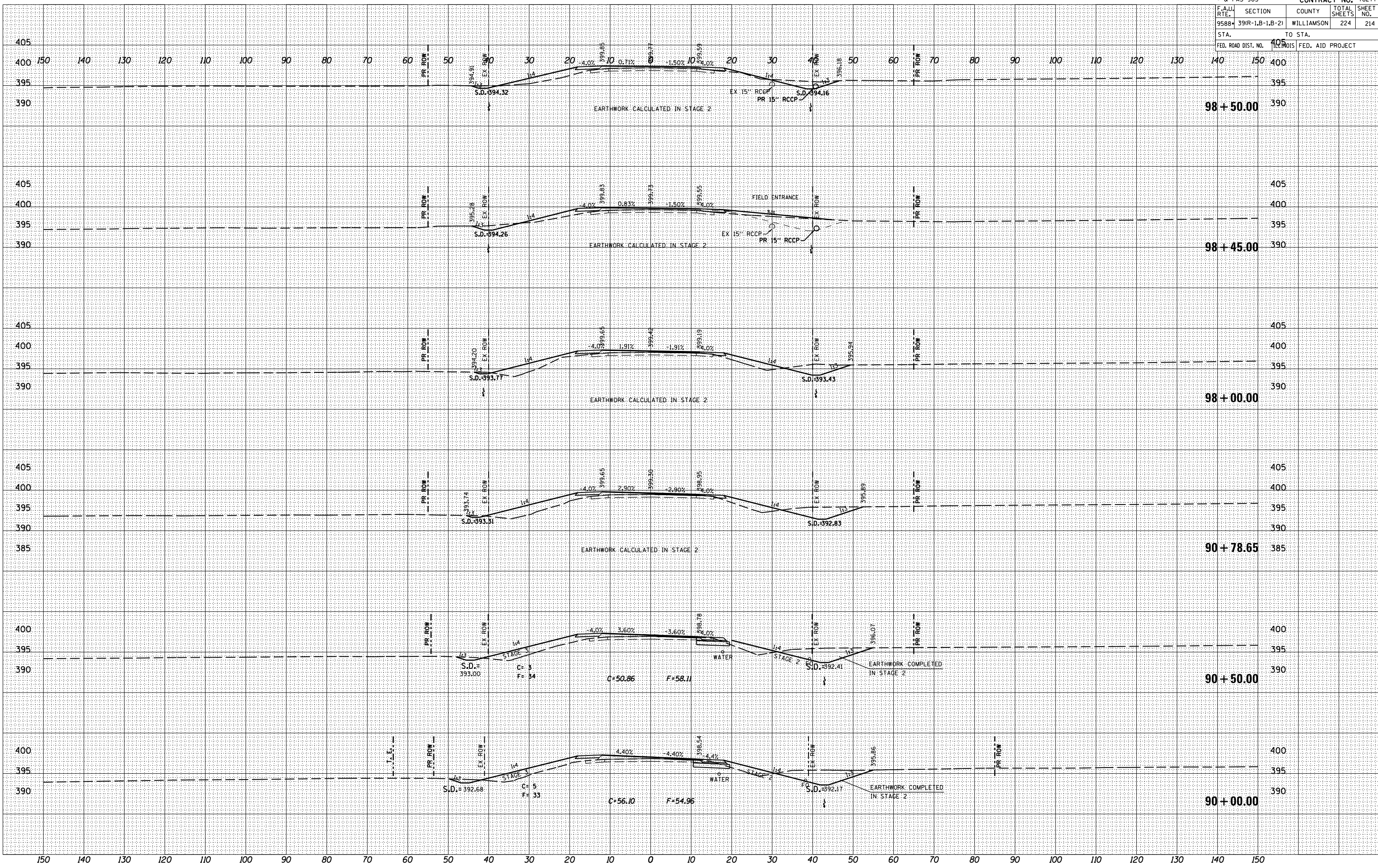
F.A.U. RTE.	SECTION	COUNTY	TOTAL SHEETS	SHEET NO.
9588*	39(R-1,B-2)	WILLIAMSON	224	214

STA. 140 TO STA. 150  
 FED. ROAD DIST. NO. 10 MOIS FED. AID PROJECT

BY	DATE

BY	DATE

DATE = 12/12/2013  
 PLOT NAME = 21765  
 PLOT SCALE = 1" = 40'  
 USER NAME = #USER8





F.A.J.J. RTE.	SECTION	COUNTY	TOTAL SHEETS	SHEET NO.
9588*	39(R-1,B-1,B-2)	WILLIAMSON	224	215
STA.		TO STA.		
FED. ROAD DIST. NO.		ILLINOIS FED. AID PROJECT		

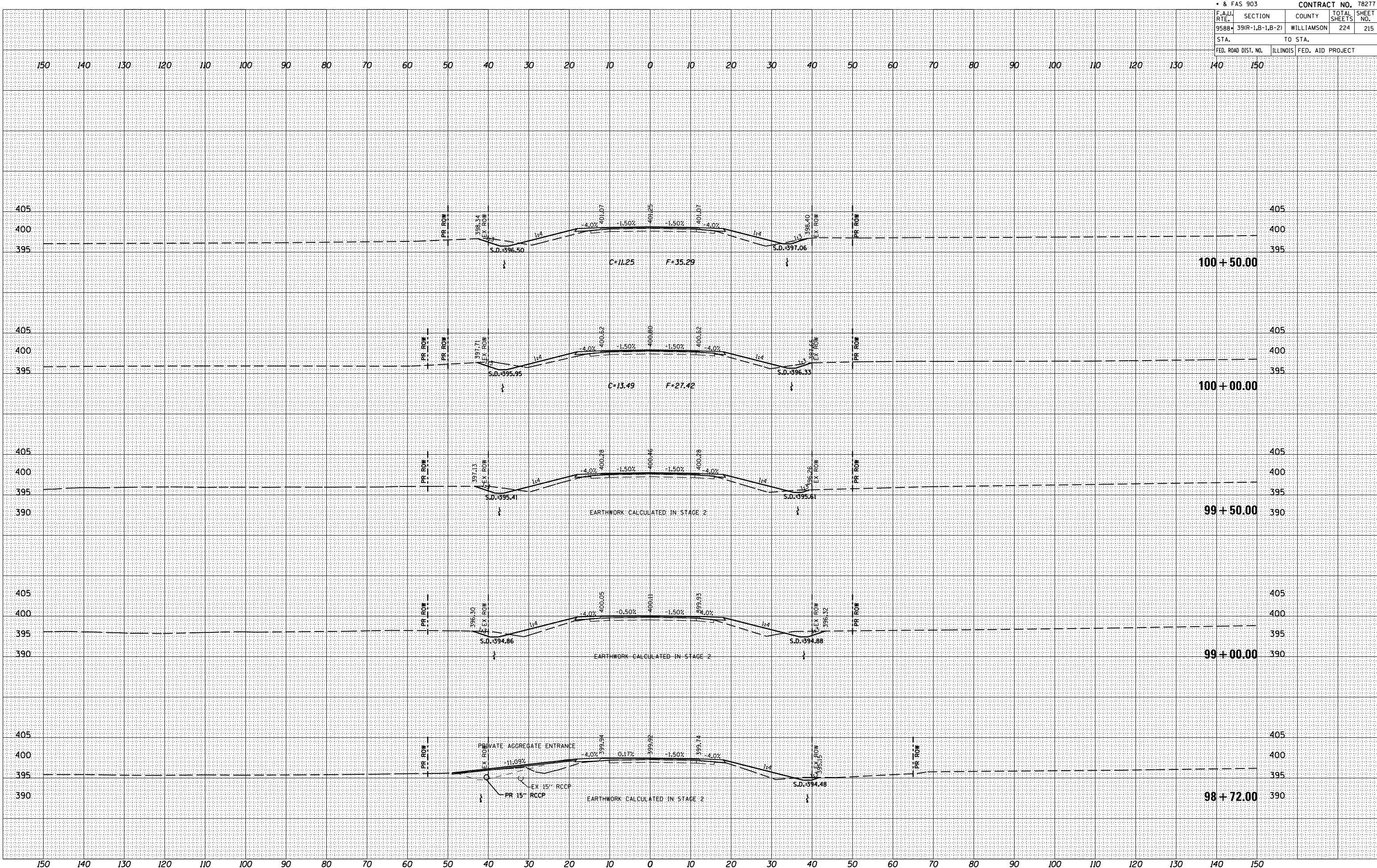
BY	DATE

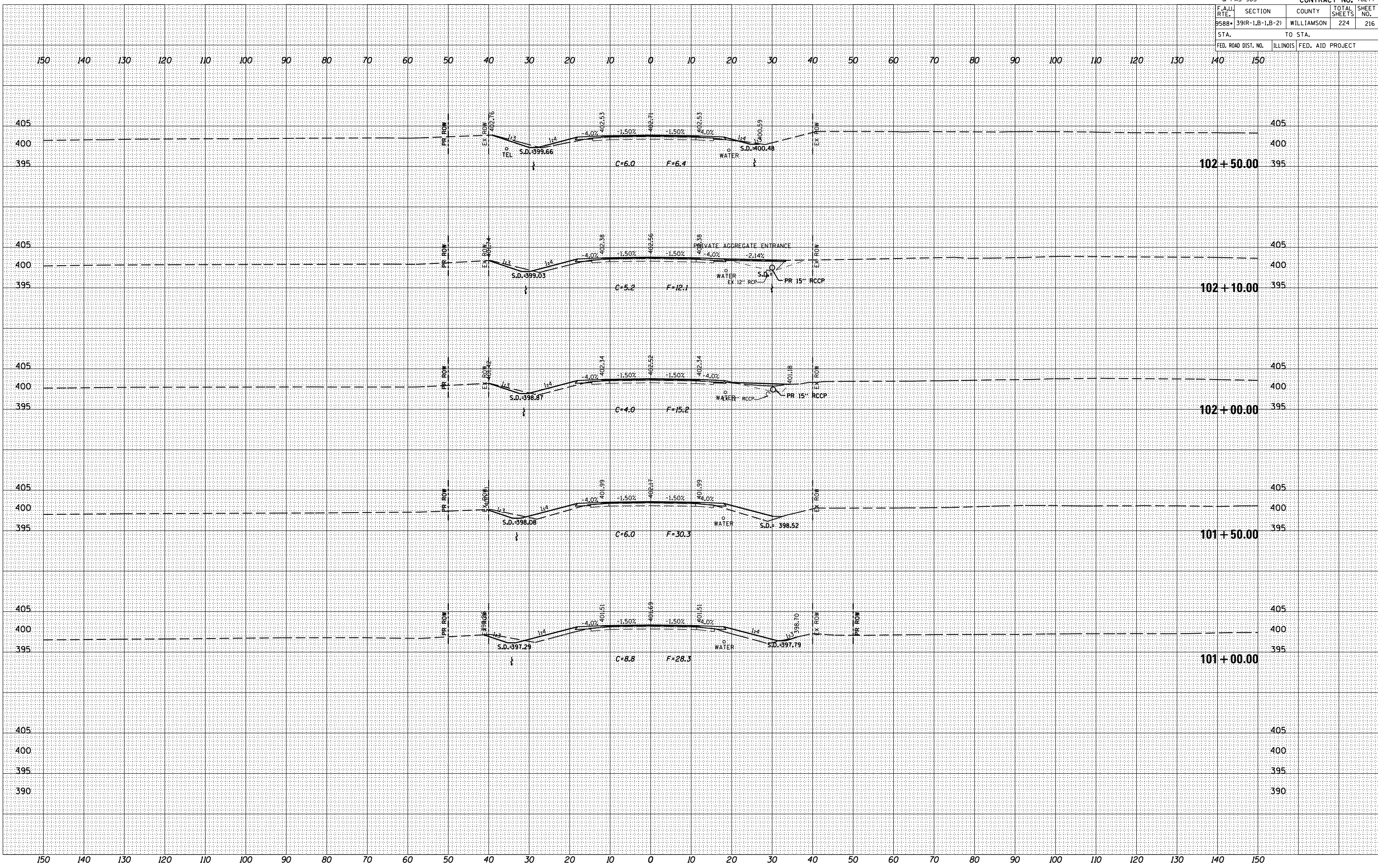
BY	DATE

BY	DATE

BY	DATE

DATE = 12/12/2013  
 PLOT NAME = ...  
 PLOT SCALE = 2:1765  
 USER NAME = #USER#





BY: \_\_\_\_\_ DATE: \_\_\_\_\_  
 SURVEYED \_\_\_\_\_  
 PLOTTED \_\_\_\_\_  
 NOTE BOOK \_\_\_\_\_  
 AREAS CHECKED \_\_\_\_\_

BY: \_\_\_\_\_ DATE: \_\_\_\_\_  
 SURVEYED \_\_\_\_\_  
 PLOTTED \_\_\_\_\_  
 NOTE BOOK \_\_\_\_\_  
 AREAS CHECKED \_\_\_\_\_

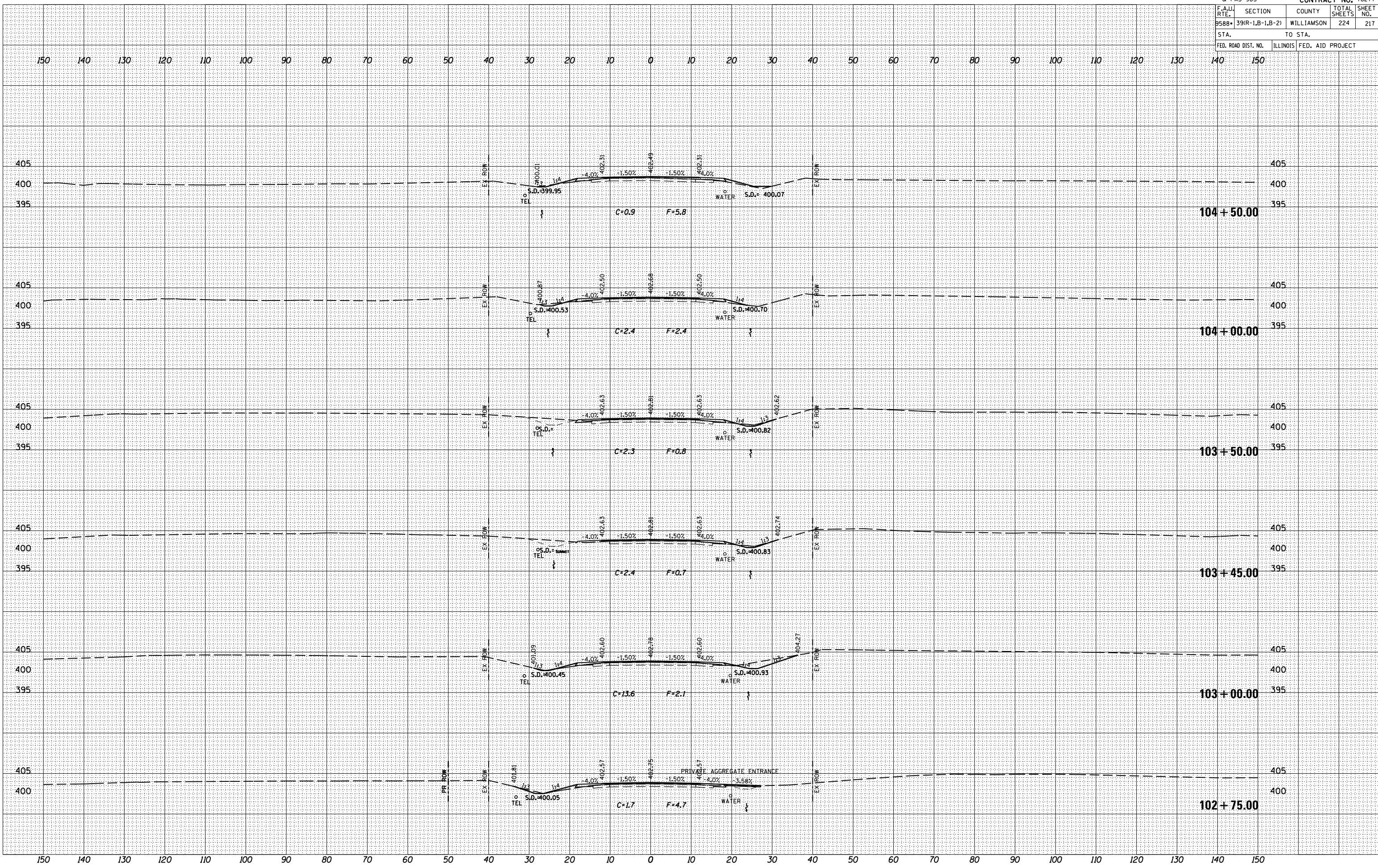
DATE: 12/12/2013  
 PLOT NAME: C:\Users\jcolson\Documents\78277\102\102+00\102+00.dwg  
 PLOT SCALE: 21/765  
 USER NAME: jcolson



BY \_\_\_\_\_ DATE \_\_\_\_\_  
 SURVEYED \_\_\_\_\_  
 PLOTTED \_\_\_\_\_  
 NOTE BOOK \_\_\_\_\_  
 NO. \_\_\_\_\_  
 AREAS CHECKED \_\_\_\_\_

BY \_\_\_\_\_ DATE \_\_\_\_\_  
 SURVEYED \_\_\_\_\_  
 PLOTTED \_\_\_\_\_  
 NOTE BOOK \_\_\_\_\_  
 NO. \_\_\_\_\_  
 AREAS CHECKED \_\_\_\_\_

DATE : 12/12/2013  
 PLOT NAME : \\sawtooth\colum\82717\82717.dwg  
 PLOT SCALE : 21/765  
 USER NAME : #USER#



BY \_\_\_\_\_ DATE \_\_\_\_\_

FINAL SURVEY SURVEYED \_\_\_\_\_

NOTE BOOK PLOTTED \_\_\_\_\_

NO. \_\_\_\_\_

AREAS CHECKED \_\_\_\_\_

BY \_\_\_\_\_ DATE \_\_\_\_\_

ORIGINAL SURVEY SURVEYED \_\_\_\_\_

NO. \_\_\_\_\_


AREAS CHECKED \_\_\_\_\_

DATE : 12/12/2013

PLOT NAME : \\s01\work\2013\121213\121213.dwg

PLOT SCALE : 21/765 = 1/4"

USER NAME : #USER#





F.A.J. RTE.	SECTION	COUNTY	TOTAL SHEETS	SHEET NO.
B588	39(R-1,B-1,B-2)	WILLIAMSON	224	219
STA.		TO STA.		
FED. ROAD DIST. NO.	ILLINOIS	FED. AID PROJECT		

BY	DATE

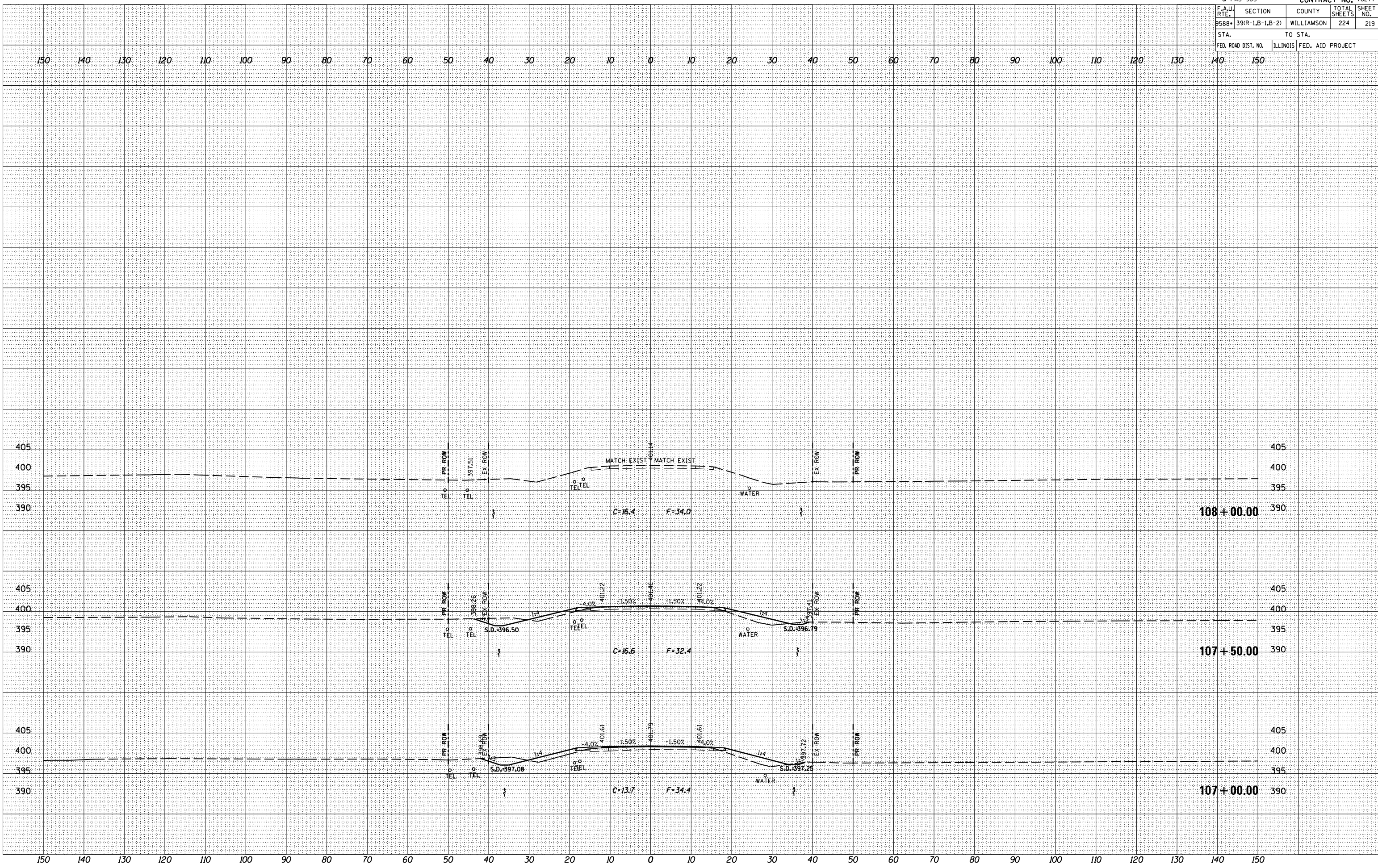
FINAL SURVEY	SURVEYED
NOTE BOOK NO.	PLOTTED
	AREAS CHECKED

BY	DATE

ORIGINAL SURVEY	SURVEYED
	PLOTTED
	AREAS CHECKED

PLOT DATE = 12/12/2013  
 PLOT NAME = \\sawtooth\colum\82717\82717.dwg  
 PLOT SCALE = 21.765' = 1" = 100'  
 USER NAME = #USERS#



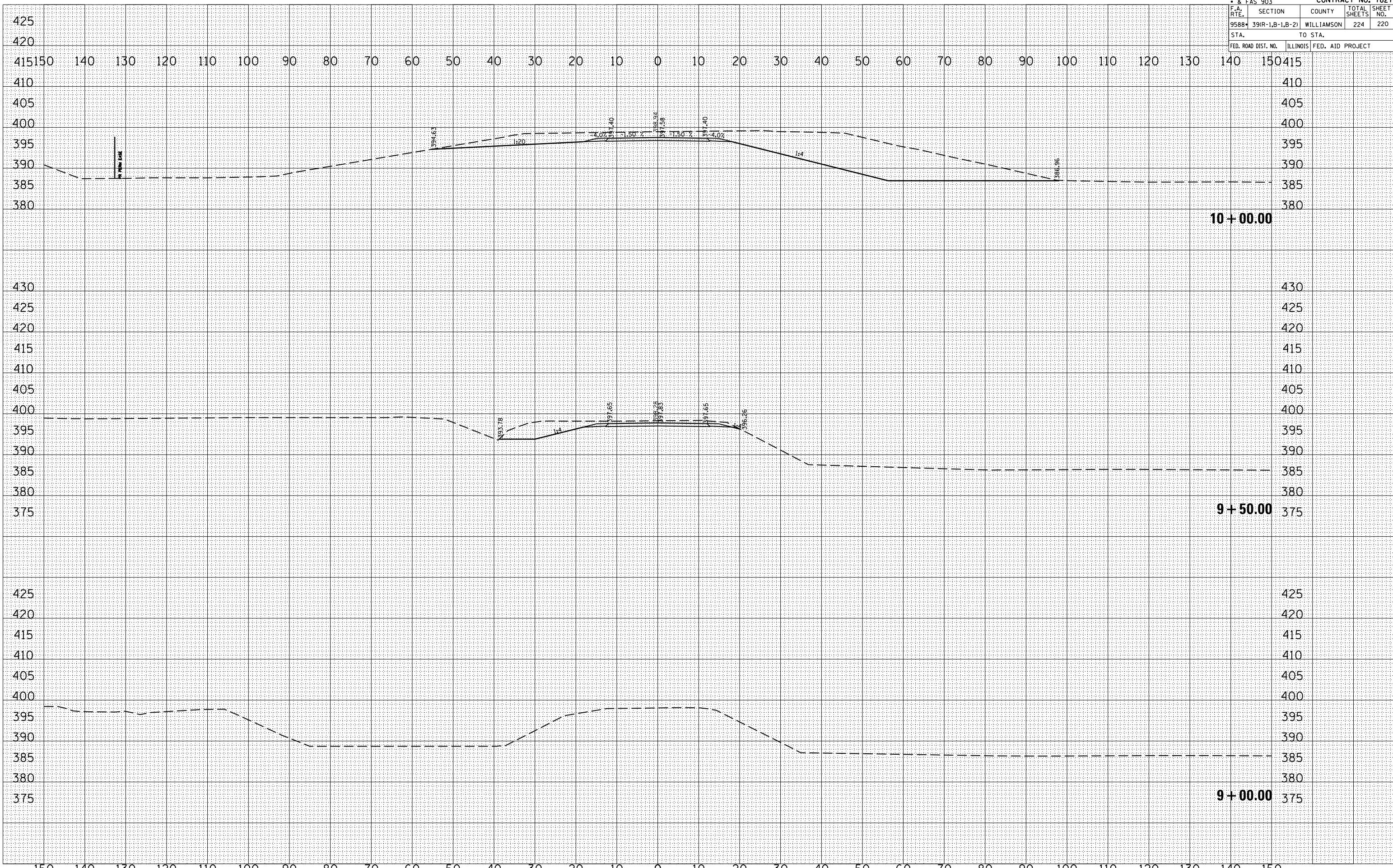
F.A. RTE.		SECTION	COUNTY	TOTAL SHEETS	SHEET NO.
9588+		391R-1,B-1,B-2	WILLIAMSON	224	220
STA.		TO STA.			
FED. ROAD DIST. NO.	ILLINOIS	FED. AID PROJECT			

CONTRACT NO. 78277

BY	DATE

BY	DATE

DATE: 12/12/2013  
 PLOT NAME: \\sawtooth\scott\mms\82717\BANDVILLE\BANDVILLE.dwg  
 PLOT SCALE: 1"=40'  
 USER NAME: USER8



BANDYVILLE ROAD CROSS SECTIONS

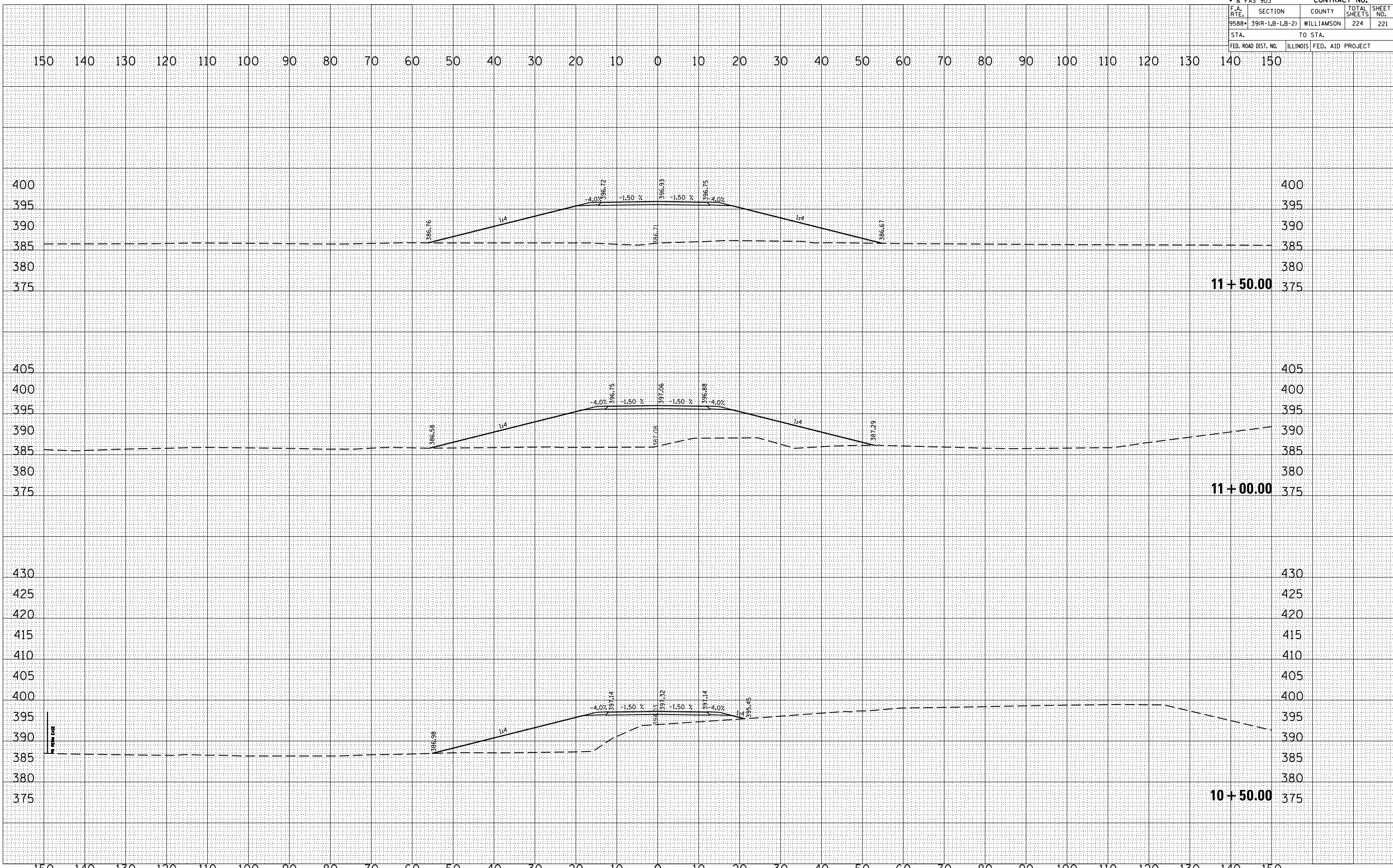


• & FAS 903		CONTRACT NO.	
F.A. RTE.	SECTION	COUNTY	TOTAL SHEETS
9588	39(R-1,B-1,B-2)	WILLIAMSON	224
STA.	TO STA.		
FED. ROAD DIST. NO.	ILLINOIS	FED. AID PROJECT	

BY	DATE
SURVEYED	
PLOTTED	
NOTE BOOK NO.	
AREAS CHECKED	

BY	DATE
SURVEYED	
PLOTTED	
NOTE BOOK NO.	
AREAS CHECKED	

PLOT DATE = 12/12/2013  
 PLOT NAME = ...  
 PLOT SCALE = 21.765' = 1" = ...  
 USER NAME = #USER#

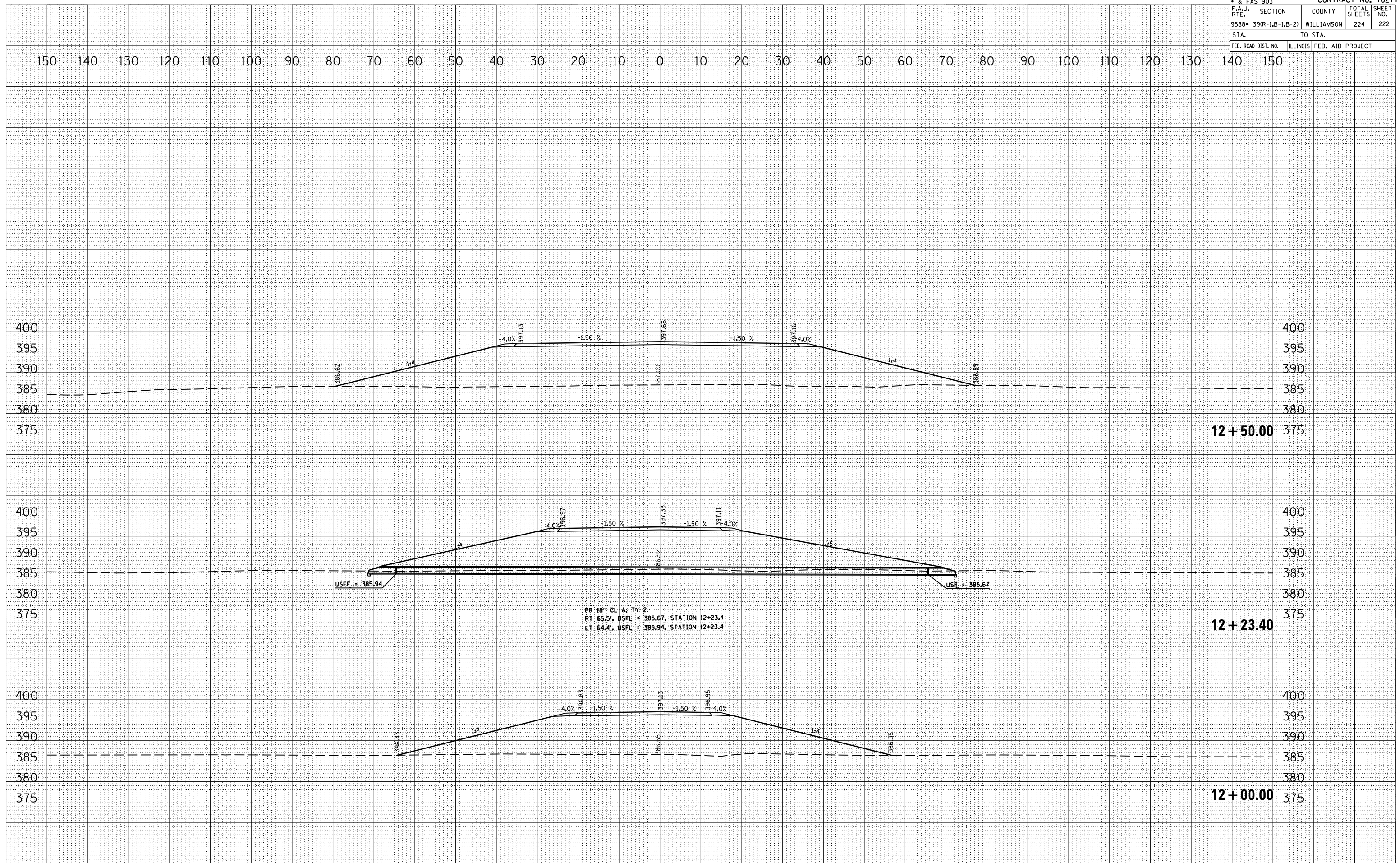


BANDYVILLE ROAD CROSS SECTIONS

DATE: \_\_\_\_\_  
 BY: \_\_\_\_\_  
 SURVEYED \_\_\_\_\_  
 PLOTTED \_\_\_\_\_  
 NOTE BOOK \_\_\_\_\_  
 AREAS CHECKED \_\_\_\_\_  
 NO. \_\_\_\_\_

DATE: \_\_\_\_\_  
 BY: \_\_\_\_\_  
 SURVEYED \_\_\_\_\_  
 PLOTTED \_\_\_\_\_  
 NOTE BOOK \_\_\_\_\_  
 AREAS CHECKED \_\_\_\_\_  
 NO. \_\_\_\_\_

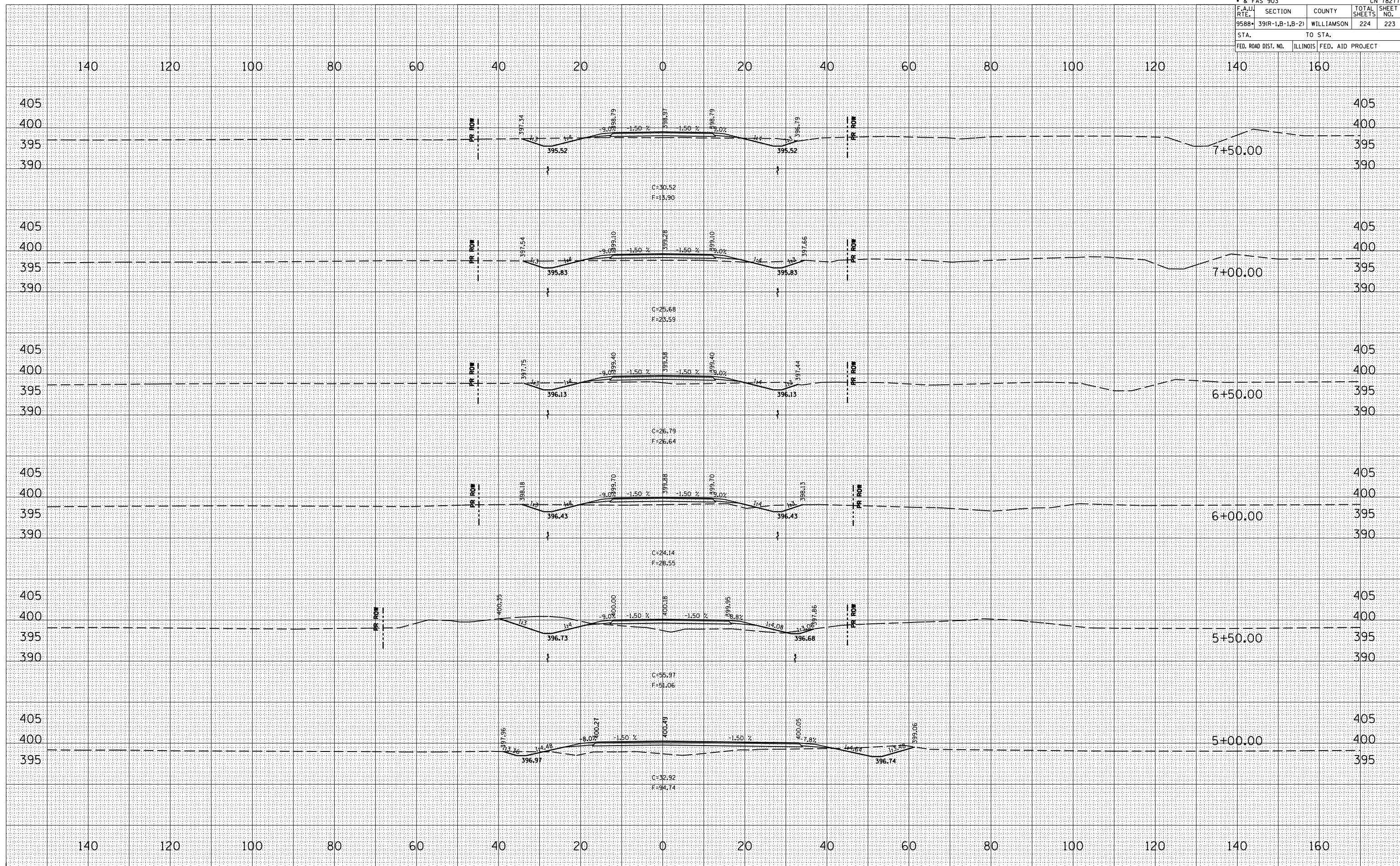
DATE: 12/12/2013  
 PLOT NAME: \\sawdo\scollins\82717\82717.dwg  
 PLOT SCALE: 1/8" = 1'-0"  
 USER NAME: #USER#





BY \_\_\_\_\_ DATE \_\_\_\_\_  
 SURVEYED \_\_\_\_\_  
 PLOTTED \_\_\_\_\_  
 NOTE BOOK \_\_\_\_\_  
 NO. \_\_\_\_\_

BY \_\_\_\_\_ DATE \_\_\_\_\_  
 SURVEYED \_\_\_\_\_  
 PLOTTED \_\_\_\_\_  
 NOTE BOOK \_\_\_\_\_  
 NO. \_\_\_\_\_



BY \_\_\_\_\_ DATE \_\_\_\_\_  
 SURVEYED \_\_\_\_\_  
 PLOTTED \_\_\_\_\_  
 NOTE BOOK \_\_\_\_\_  
 NO. \_\_\_\_\_

BY \_\_\_\_\_ DATE \_\_\_\_\_  
 SURVEYED \_\_\_\_\_  
 PLOTTED \_\_\_\_\_  
 NOTE BOOK \_\_\_\_\_  
 NO. \_\_\_\_\_

