

STATE OF ILLINOIS
DEPARTMENT OF TRANSPORTATION
DIVISION OF HIGHWAYS

**PROPOSED
HIGHWAY PLANS**

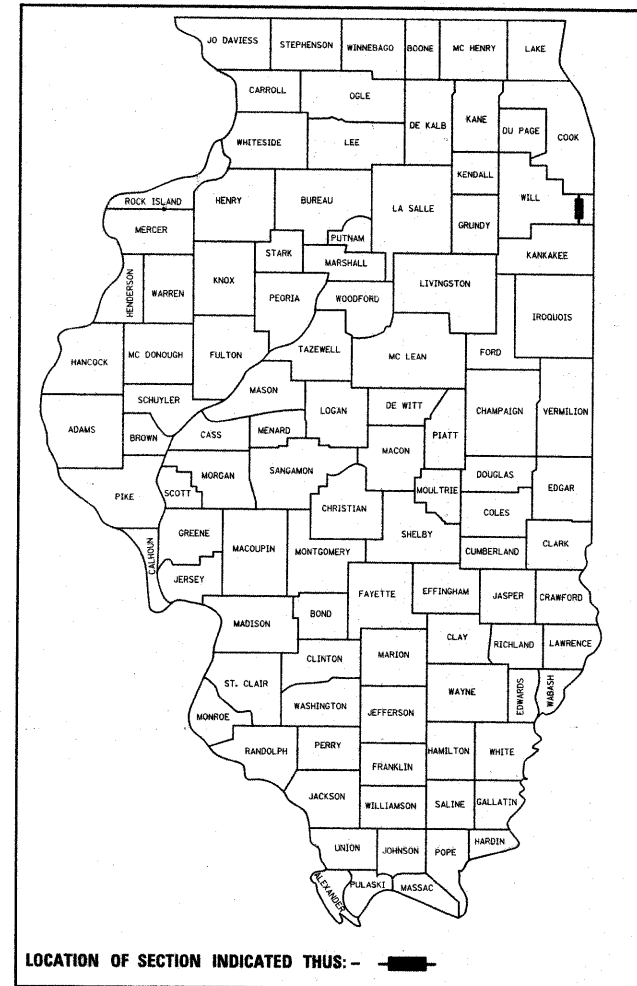
FAP 876: ILL 1 (MAIN STREET)
UNION AVENUE TO BURVILLE ROAD
SECTION: (H & 10) RS-7
RESURFACING (3P)
WILL COUNTY
C-91-034-10

FOR INDEX OF SHEETS, SEE SHEET NO. 2

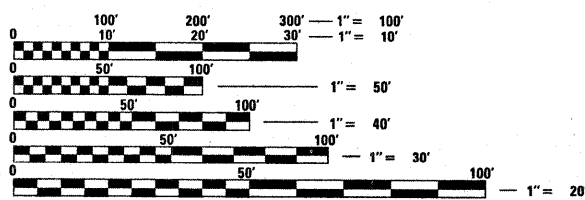
THE PROJECT IS LOCATED IN THE
VILLAGE OF CRETE

F.A.P. RTE.	SECTION	COUNTY	TOTAL SHEETS	SHEET NO.
876	(H & 10) RS-7	WILL	20	1
FED. ROAD DIST. NO.	ILLINOIS	CONTRACT NO. 60139		

D -91-034-10



LOCATION OF SECTION INDICATED THIS: - [black rectangle] -

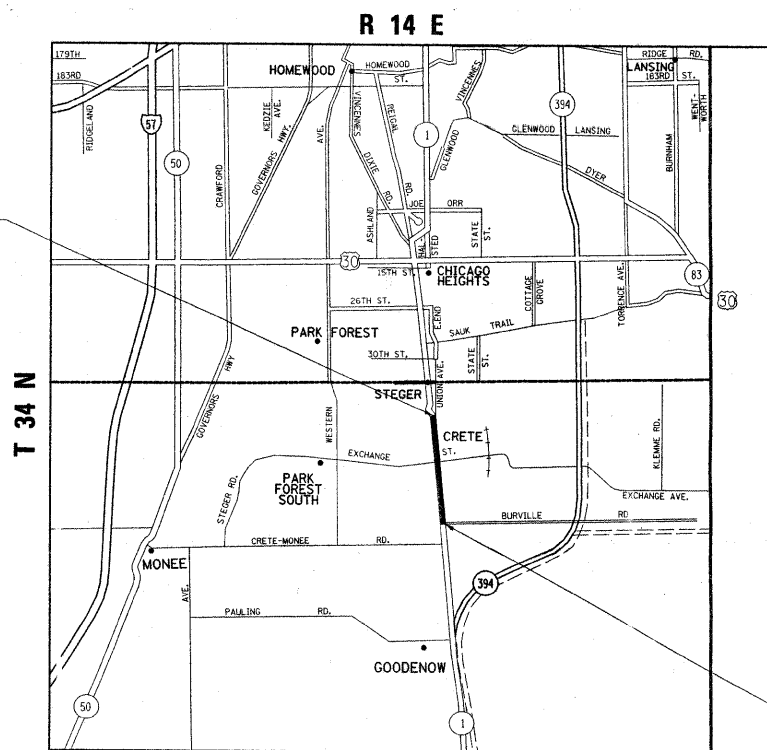


FULL SIZE PLANS HAVE BEEN PREPARED USING STANDARD ENGINEERING SCALES. REDUCED SIZED PLANS WILL NOT CONFORM TO STANDARD SCALES. IN MAKING MEASUREMENTS ON REDUCED PLANS, THE ABOVE SCALES MAY BE USED.

J.U.L.I.E.
JOINT UTILITY LOCATION INFORMATION FOR EXCAVATION
1-800-892-0123
OR 811

PROJECT ENGINEER KARI SMITH (847) 705-4437
PROJECT MANAGER KEN ENG (847) 705-4247

CONTRACT NO. 60139



PROJECT ENDS
STA. 99+40

OMISSION
STA. 95+55 TO
STA. 95+87

TRAFFIC DATA
2007 ADT = 13,400
POSTED SPEED LIMIT = 30-40 MPH



PROJECT BEGINS
STA. 9+40

CRETE TOWNSHIP

GROSS LENGTH OF PROJECT = 9,000 LINEAL FEET = 1.70 MILE
NET LENGTH OF PROJECT = 8,968 LINEAL FEET = 1.69 MILE

STATE OF ILLINOIS
DEPARTMENT OF TRANSPORTATION
DIVISION OF HIGHWAYS

SUBMITTED December 9, 2009

Diana M. O'Keefe
DEPUTY DIRECTOR OF HIGHWAYS, REGION ENGINEER

January 29, 2010
Scott E. Stolt, P.E.
Acting ENGINEER OF DESIGN AND ENVIRONMENT

January 29, 2010
Christine M. Reed
DIRECTOR OF HIGHWAYS, CHIEF ENGINEER

**PRINTED BY THE AUTHORITY
OF THE STATE OF ILLINOIS**