

**STATE OF ILLINOIS**  
**DEPARTMENT OF TRANSPORTATION**  
**DIVISION OF HIGHWAYS**  
**PROPOSED**  
**HIGHWAY PLANS**  
**F.A.P. ROUTE 760 (IL 48)**  
**SECTION 124RS-6**  
**DEWITT COUNTY**

F.A.P. RTE.	SECTION	COUNTY	TOTAL SHEETS	SHEET NO.
760	124RS-6	DEWITT	21	1
FED. ROAD DIST. NO.	ILLINOIS		CONTRACT NO. 70758	

FOR INDEX OF SHEETS, SEE SHEET NO. 2  
 FOR SUMMARY OF QUANTITIES, SEE SHEET NO. 4-5

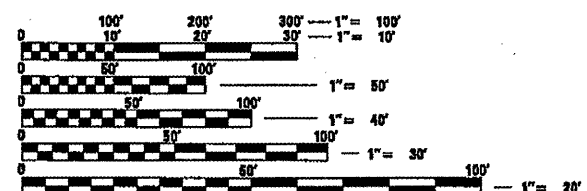


**RESURFACING (SMART)**  
**IL 54 TO IL 10**  
**C-95-015-09**

**CURRENT TRAFFIC DATA**

2008 ADT	=	950
2028 ADT	=	1150
PU + PC %	=	78.7
SU %	=	13.1
MU %	=	8.2

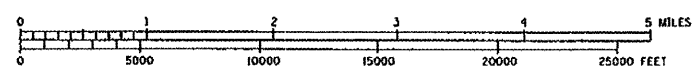
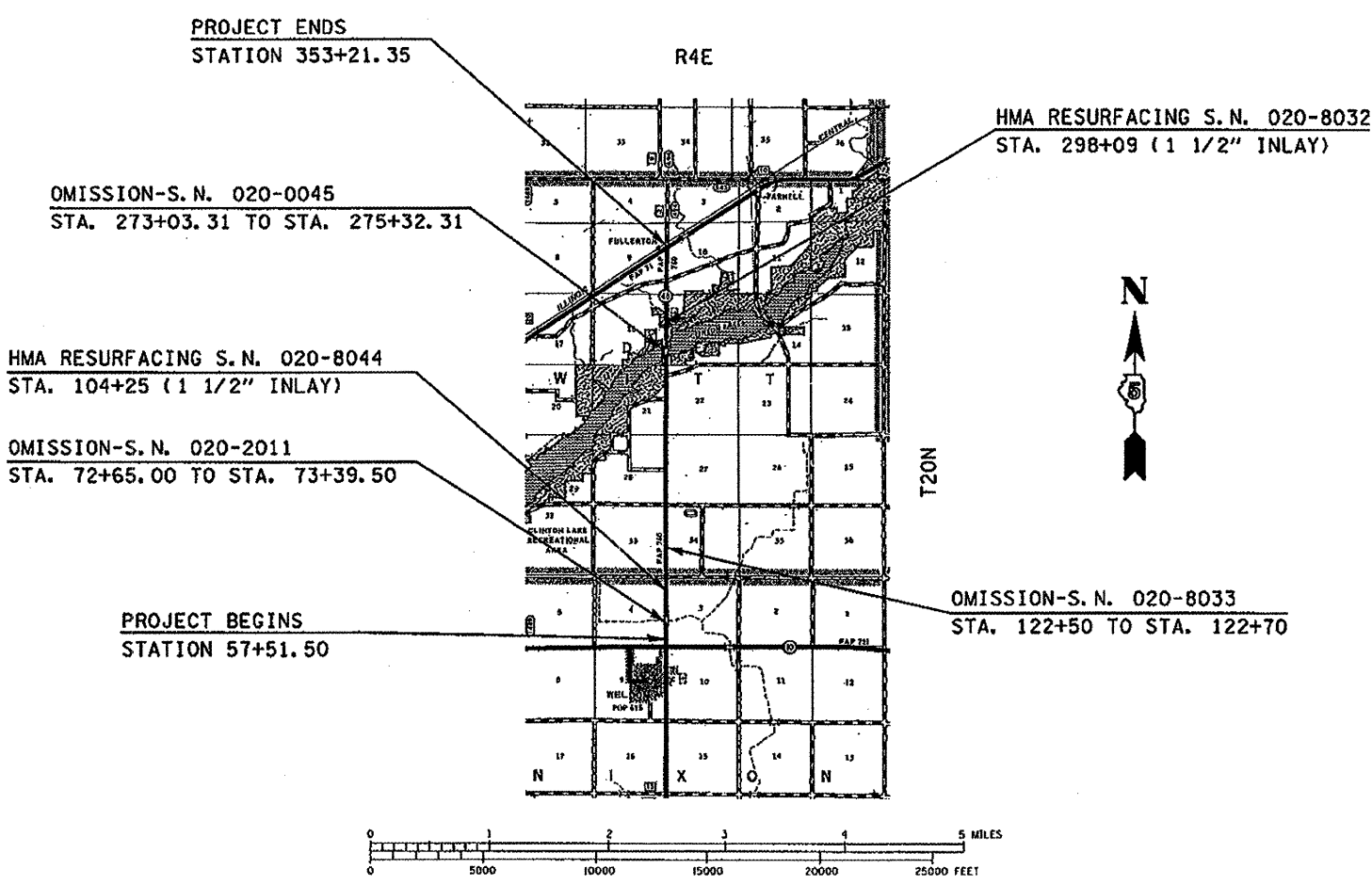
**DESIGN DESIGNATION**  
**MINOR ARTERIAL**



FULL SIZE PLANS HAVE BEEN PREPARED USING STANDARD ENGINEERING SCALES. REDUCED SIZED PLANS WILL NOT CONFORM TO STANDARD SCALES. IN MAKING MEASUREMENTS ON REDUCED PLANS, THE ABOVE SCALES MAY BE USED.

**J.U.L.I.E.**  
 JOINT UTILITY LOCATION INFORMATION FOR EXCAVATION  
 1-800-892-0123  
 OR 811

**PROJECT ENGINEER: KEVIN TRAPP**  
**SQUAD LEADER: JEFF M. SHERER**  
**DESIGNER: STEVE MCMASTER**  
**PHONE: (217)465-4181**  
**CONTRACT NO. 70758**



GROSS LENGTH = 29,569.85 FEET = 5.600 MILES  
 NET LENGTH = 29,246.35 FEET = 5.539 MILES

STATE OF ILLINOIS  
 DEPARTMENT OF TRANSPORTATION  
 DIVISION OF HIGHWAYS

SUBMITTED 11/30/2009

*Janette K. Downer*  
 DEPUTY DIRECTOR OF HIGHWAYS, REGION THREE ENGINEER

*Scott E. Shelt* P.E. RD  
 ENGINEER OF DESIGN AND ENVIRONMENT

*Christine M. Reed* RD  
 DIRECTOR OF HIGHWAYS, CHIEF ENGINEER

**PRINTED BY THE AUTHORITY**  
**OF THE STATE OF ILLINOIS**

PLOT DATE = 11/24/2009  
 FILE NAME = c:\pwworkspace\11111111\11111111.dwg  
 PLOT SCALE = 1/8"=1'-0"  
 USER NAME = sherman.j