

GENERAL NOTES

1. ALL ELEVATIONS SHOWN ON THE PLANS ARE ESTABLISHED FROM U.S.G.S. MEAN SEA LEVEL DATUM.
2. WHERE SECTION OR SUBSECTION MONUMENTS ARE ENCOUNTERED, THE ENGINEER SHALL BE NOTIFIED BEFORE SUCH MONUMENTS ARE REMOVED. THE CONTRACTOR SHALL PROTECT AND CAREFULLY PRESERVE ALL PROPERTY MARKERS AND MONUMENTS UNTIL THE OWNER, AN AUTHORIZED SURVEYOR, OR AGENT, HAS WITNESSED OR OTHERWISE REFERENCED THEIR LOCATION.
4. TREES NOT MARKED FOR REMOVAL SHALL BE CONSIDERED AS DESIGNATED TO BE SAVED AND SHALL BE PROTECTED UNDER THE PROVISIONS OF ARTICLE 201.05.
5. BEFORE ORDERING PIPE CULVERTS OR PIPE DRAINS, THE CONTRACTOR SHALL CONSULT THE ENGINEER FOR EXACT LENGTHS.
6. ALL EXISTING FENCE WITHIN THE PROPOSED RIGHT-OF-WAY SHALL BE REMOVED. THE COST OF THE FENCE REMOVAL WILL BE INCLUDED IN THE COST OF EARTH EXCAVATION.
7. THE FOLLOWING APPLICATION RATES WERE USED FOR QUANTITY CALCULATIONS.

COMPACTED AGGREGATE TYPE A	1.80 TON / CU YD
HOT-MIX ASPHALT BINDER COURSE, IL-19.0, N50	112 LB/SO. YD. /INCH
HOT-MIX ASPHALT SURFACE COURSE, MIX "C", N50	112 LB/SO. YD./INCH
HOT-MIX ASPHALT SHOULDER	112 LB/SO. YD./INCH
INCIDENTAL BITUMINOUS SURFACE	112 LB/SO. YD./INCH
BITUMINOUS MATERIAL (TACK COAT)	0.05 LB / SO FT
BITUMINOUS MATERIAL (FOG COAT BETWEEN HMA LIFTS)	0.025 LB / SO FT
NITROGEN	90 LBS / ACRE
PHOSPHOROUS	90 LBS / ACRE
POTASSIUM	90 LBS / ACRE
MULCH	2 TON / ACRE
AGRICULTURAL GROUND LIMESTONE	2.0 TON / ACRE
TEMPORARY EROSION CONTROL SEEDING	100 LB / ACRE
RIPRAP	1.50 TON / CU YD
AGGREGATE SHOULDERS TYPE B	1.60 TON / CU YD




THE FOLLOWING MIXTURE REQUIREMENTS ARE APPLICABLE FOR THIS PROJECT.

MIXTURE USE(S):	SURFACE	INCIDENTAL SURFACE	BINDER COURSE	SHOULDERS (TOP LIFT)	BASE COURSE/SHOULDERS (LOWER LIFTS)
PG	PG 64-22	PG 64-22	PG 64-22	PG 58-22	PG 64-22
DESIGN AIR VOIDS	4.0% @ N DESIGN = 50	4.0% @ N DESIGN = 50	4.0% @ N DESIGN = 50	4.0% @ N DESIGN = 50	4.0% @ N DESIGN = 50
MIXTURE COMPOSITION (GRADATION MIXTURE)	IL 9.5	9.5 OR 12.5	IL 9.5FG	IL 9.5	IL 19.0
FRICTION AGGREGATE	MIX "C"	MIX "C"	N/A	MIX "C"	N/A
QUALITY MANAGEMENT	OC/OA	OC/OA	OC/OA	OC/OA	OC/OA
SUBLOT SIZE	N/A	N/A	N/A	N/A	N/A

COMMITMENTS

TREES EQUAL TO OR GREATER THAN 3 INCHES IN DIAMETER SHALL NOT BE REMOVED BETWEEN APRIL 1 AND SEPTEMBER 30 OF ANY GIVEN YEAR.

△ REVISED 2-17-2021

STATE OF ILLINOIS DEPARTMENT OF TRANSPORTATION DIVISION OF HIGHWAYS DISTRICT 6
EXAMINED <u>September 24</u> 20 <u>20</u>  ENGINEER OF OPERATIONS
EXAMINED <u>October 1</u> 20 <u>20</u>  ENGINEER OF PROJECT IMPLEMENTATION
EXAMINED <u>September 30</u> 20 <u>20</u>  ENGINEER OF PROGRAM DEVELOPMENT



USER NAME *	DESIGNED -	REVISED -
	CHECKED -	REVISED -
PLOT SCALE *	DRAWN -	REVISED -
PLOT DATE *	CHECKED -	REVISED -

STATE OF ILLINOIS
DEPARTMENT OF TRANSPORTATION

GENERAL NOTES

SCALE: SHEET NO. OF SHEETS STA. TO STA.

F.A.S. RTE.	SECTION	COUNTY	TOTAL SHEETS	SHEET NO.
1573	102B-2	SANGAMON	34	2
CONTRACT NO. 72999				
ILLINOIS FED. AID PROJECT				