

MODEL: Default
FILE NAME: \\CURRENT PROJECTS\active\1055000 IDOT Landscapes Maintenance\CIS Data\2019 Map_Maps\South_621651\PDFs_For_CADD\80080808.dgn



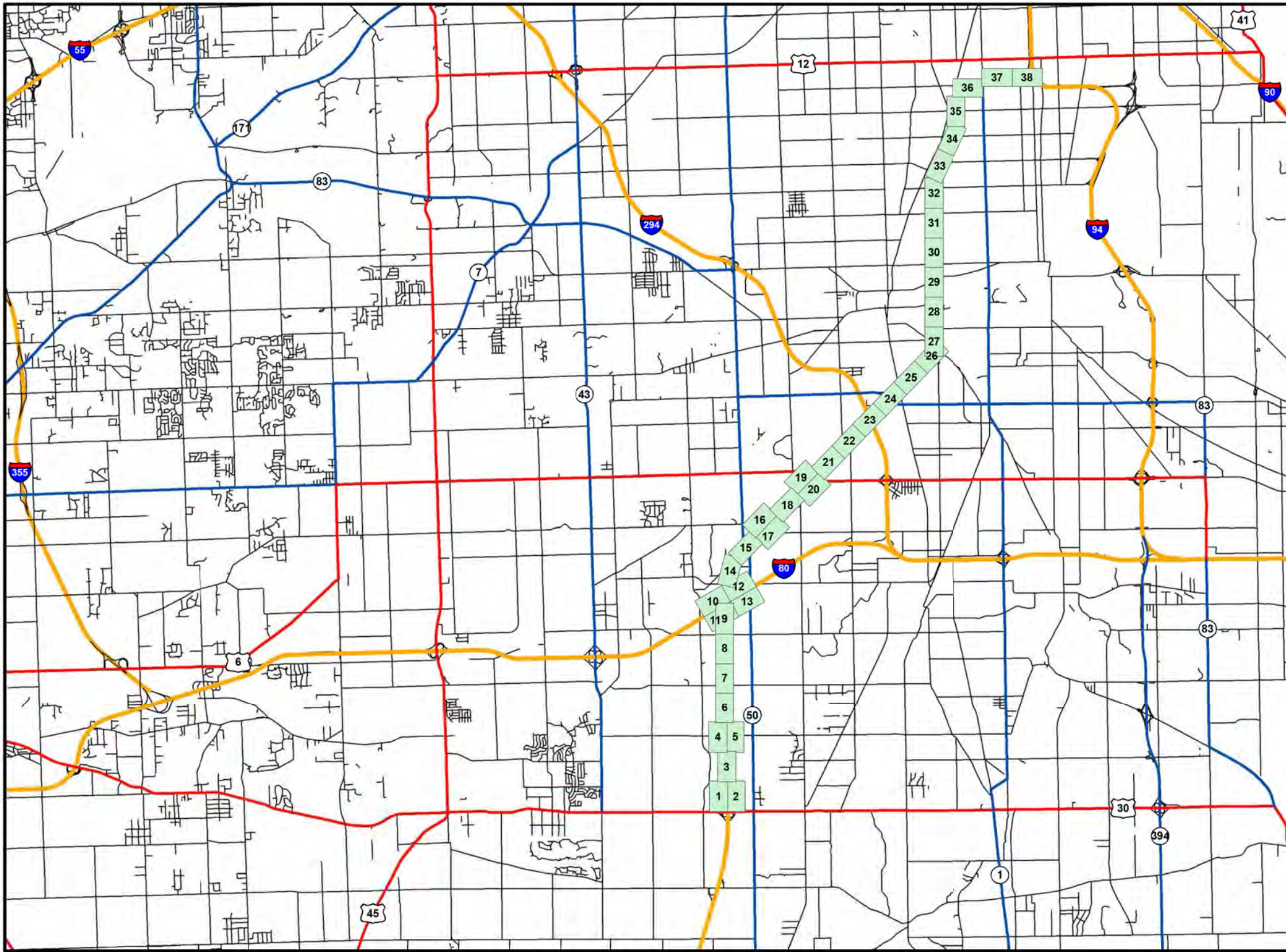
STATE OF ILLINOIS DEPARTMENT OF TRANSPORTATION LANDSCAPE MAINTENANCE	0 100 200 Feet		STRUCTURES — Guardrail - - Noise Abatement Wall - - Concrete Barrier Wall - - Other Wall - - Fence	STRUCTURES	WEED CONTROL	MOWING Mowing (Acre)		
--	-----------------------	--	--	-------------------	---------------------	--------------------------------	--	--

USER NAME = berk	DESIGNED -	REVISED -	
	DRAWN -	REVISED -	
PLOT SCALE = 2.00' / in.	CHECKED -	REVISED -	
PLOT DATE = 11/4/2019	DATE - 11/4/2019	REVISED -	

STATE OF ILLINOIS
DEPARTMENT OF TRANSPORTATION

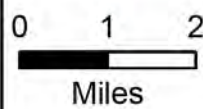
SCALE: SHEET OF SHEETS STA. TO STA.

F.A. RTE.	SECTION	COUNTY	TOTAL SHEETS	SHEET NO.
	2019-134-I	VARIOUS	274	201
ILLINOIS			CONTRACT NO. 62K08	



STATE OF ILLINOIS
DEPARTMENT OF TRANSPORTATION

LANDSCAPE MAINTENANCE



**CONTRACT # 62K08- I-57 PART A RT.
30 TO WENTWORTH AVE.
PAY ITEM # 25000750 - MOWING ACRE**

MODEL: Default
FILE NAME: \\CURRENT PROJECTS\active\105000 DOT Landscaps Maintenance\GIS Data\2019 Map_Maps\South_62K08\RTA_2019\RTA_2019.dwg

USER NAME = ryan.p	DESIGNED -	REVISED -
	DRAWN -	REVISED -
PLOT SCALE = 2.00' / in.	CHECKED -	REVISED -
PLOT DATE = 11/4/2019	DATE - 11/4/2019	REVISED -

STATE OF ILLINOIS
DEPARTMENT OF TRANSPORTATION

SCALE: SHEET OF SHEETS STA. TO STA.

F.A. RTE.	SECTION	COUNTY	TOTAL SHEETS	SHEET NO.
	2019-134-I	VARIOUS	274	202
			CONTRACT NO. 62K08	
ILLINOIS				

MODEL: Default
 FILE NAME: \\CURRENT PROJECTS\active\105000 DOT Landscaps Maintenance\GIS Data\2019 Mow Maps\South 62H65\PDFs For CADD\157A\157A-new\157A-new.dgn

TURF ID	WORK ORDER	ACRES	PAGE NUMBER(S)
1	62H65-06	0.84	37
2	62H65-06	0.35	37
3	62H65-06	0.42	37
4	62H65-06	0.30	37
5	62H65-06	0.50	37
6	62H65-06	1.34	37, 38
7	62H65-06	0.37	37
8	62H65-06	0.80	37, 38
9	62H65-06	0.53	37, 38
606	62H65-06	0.47	9, 11, 13
607	62H65-06	0.79	8, 9, 11
608	62H65-06	0.71	8, 9, 11
609	62H65-06	0.93	9, 11
610	62H65-06	1.31	9, 11
611	62H65-06	0.91	8, 9, 11
612	62H65-06	1.00	8, 9, 11, 13
613	62H65-06	0.16	9, 11
614	62H65-06	1.55	8
615	62H65-06	1.30	7, 8
616	62H65-06	1.41	7, 8
617	62H65-06	1.30	7, 8
618	62H65-06	1.44	4, 5, 6, 7
619	62H65-06	1.44	4, 5, 6, 7
620	62H65-06	1.58	4, 6, 7
621	62H65-06	1.51	5, 6, 7
622	62H65-06	0.86	4
623	62H65-06	0.88	5
624	62H65-06	0.35	5
625	62H65-06	1.34	5
626	62H65-06	0.80	5
627	62H65-06	0.79	4
628	62H65-06	0.37	4
629	62H65-06	1.28	4
630	62H65-06	1.13	3, 4, 5
631	62H65-06	1.13	3, 4, 5
632	62H65-06	1.27	3, 4
633	62H65-06	1.27	3, 5
634	62H65-06	1.02	1, 2, 3
635	62H65-06	1.01	1, 2, 3
636	62H65-06	1.15	1, 3
637	62H65-06	1.15	2, 3
638	62H65-06	1.01	2
639	62H65-06	1.13	1
668	62H65-06	0.01	8
1210	62H65-06	0.26	37
1283	62H65-06	0.04	7
1415	62H65-06	0.08	7
1416	62H65-06	0.08	8
1417	62H65-06	0.04	7
1418	62H65-06	0.02	7
COLUMN A TOTAL:		41.75	

TURF ID	WORK ORDER	ACRES	PAGE NUMBER(S)
1419	62H65-06	0.10	10
1751	62H65-06	0.43	37
1752	62H65-06	0.82	37
1753	62H65-06	2.13	36
1754	62H65-06	0.23	36
1755	62H65-06	0.26	36
1756	62H65-06	0.53	36
1757	62H65-06	0.47	36
1758	62H65-06	1.68	35, 36
1759	62H65-06	0.60	35
1760	62H65-06	0.71	35, 36
1761	62H65-06	0.67	35, 36
1762	62H65-06	1.96	34, 35
1763	62H65-06	0.39	34
1764	62H65-06	0.54	34, 35
1765	62H65-06	0.62	34, 35
1766	62H65-06	0.17	34
1767	62H65-06	0.07	34
1768	62H65-06	0.07	34
1769	62H65-06	0.06	34
1770	62H65-06	0.93	33, 34
1771	62H65-06	0.76	33, 34
1772	62H65-06	0.31	33
1773	62H65-06	2.74	33, 34
1774	62H65-06	0.34	33
1775	62H65-06	0.34	33
1776	62H65-06	0.94	33
1777	62H65-06	0.28	33
1778	62H65-06	0.14	33
1779	62H65-06	1.37	32, 33
1780	62H65-06	0.36	32, 33
1781	62H65-06	0.31	32, 33
1782	62H65-06	0.06	33
1783	62H65-06	0.07	33
1784	62H65-06	0.32	32, 33
1785	62H65-06	1.74	31, 32
1786	62H65-06	0.47	32
1787	62H65-06	0.72	32
1788	62H65-06	0.30	31, 32
1789	62H65-06	0.27	31, 32
1790	62H65-06	0.22	31
1791	62H65-06	1.48	30, 31
1792	62H65-06	0.26	31
1793	62H65-06	0.58	30, 31
1794	62H65-06	0.60	30, 31
1795	62H65-06	0.47	30
1796	62H65-06	0.21	30
1797	62H65-06	0.03	30
1798	62H65-06	0.21	30
1799	62H65-06	0.16	30
COLUMN B TOTAL:		29.52	

TURF ID	WORK ORDER	ACRES	PAGE NUMBER(S)
1800	62H65-06	0.03	30
1801	62H65-06	0.43	30
1802	62H65-06	0.59	30
1803	62H65-06	0.22	30
1804	62H65-06	0.35	30
1805	62H65-06	0.35	30
1806	62H65-06	0.15	29, 30
1807	62H65-06	0.29	29, 30
1808	62H65-06	0.31	29, 30
1809	62H65-06	0.29	29
1810	62H65-06	0.05	29
1811	62H65-06	0.29	29
1812	62H65-06	0.67	27, 28
1813	62H65-06	0.03	28
1814	62H65-06	0.11	28
1815	62H65-06	0.52	27, 28
1816	62H65-06	0.63	27, 28
1817	62H65-06	0.07	27
1818	62H65-06	1.31	25, 26, 27
1819	62H65-06	0.97	25, 26, 27
1820	62H65-06	0.95	25, 26, 27
1821	62H65-06	0.43	24, 25
1822	62H65-06	0.34	24, 25
1823	62H65-06	0.30	24, 25
1824	62H65-06	0.75	19, 20
1825	62H65-06	0.51	19, 21
1826	62H65-06	1.36	19, 21
1827	62H65-06	0.62	19
1828	62H65-06	0.66	19
1829	62H65-06	1.27	19
1830	62H65-06	0.65	19
1831	62H65-06	0.37	20, 21
1832	62H65-06	0.07	21
1833	62H65-06	0.64	20
1834	62H65-06	0.98	20, 21
1835	62H65-06	0.67	20
1836	62H65-06	1.11	20, 21
1837	62H65-06	0.55	20
1838	62H65-06	0.10	20
1839	62H65-06	0.06	20
1840	62H65-06	1.38	17, 18, 20
1841	62H65-06	1.52	16, 18, 19
1842	62H65-06	0.64	16
1843	62H65-06	1.69	16
1845	62H65-06	0.65	17
1847	62H65-06	1.42	17
1848	62H65-06	0.93	15, 17
1849	62H65-06	1.59	16, 17, 18, 19, 20
1850	62H65-06	0.82	15, 16, 17
1851	62H65-06	0.72	15, 16
COLUMN C TOTAL:		31.42	

STATE OF ILLINOIS DEPARTMENT OF TRANSPORTATION LANDSCAPE MAINTENANCE	CONTRACT # 62K08 - I-57 PART A RT. 30 TO WENTWORTH AVE. PAY ITEM # 25000750 - MOWING ACRE SUMMARY OF MAP QUANTITIES - PAGE 1 OF 2	
--	--	--

USER NAME = ryan.p	DESIGNED -	REVISED -
	DRAWN -	REVISED -
PLOT SCALE = 2.00' / in.	CHECKED -	REVISED -
PLOT DATE = 11/4/2019	DATE - 11/4/2019	REVISED -

STATE OF ILLINOIS
DEPARTMENT OF TRANSPORTATION

SCALE: SHEET OF SHEETS STA. TO STA.

F.A. RTE.	SECTION	COUNTY	TOTAL SHEETS	SHEET NO.
	2019-134-I	VARIOUS	274	203
CONTRACT NO. 62K08				

MODEL: Default
 FILE NAME: \\CURRENT PROJECTS\active\105000 DOT Landscaps Maintenance\CIS Data\2019 Mow Maps\South 62H65\PDFs For CADD\157A\157A-new\157A-new.dgn

TURF ID	WORK ORDER	ACRES	PAGE NUMBER(S)
1852	62H65-06	0.64	17
1853	62H65-06	1.70	17
1854	62H65-06	0.69	16
1856	62H65-06	1.40	16
1857	62H65-06	0.01	16
1858	62H65-06	0.01	16
1859	62H65-06	0.01	17
1860	62H65-06	0.02	17
1861	62H65-06	0.66	14, 15
1862	62H65-06	0.80	14
1863	62H65-06	1.21	14, 15
1864	62H65-06	0.07	14
1865	62H65-06	1.23	14, 15
1866	62H65-06	0.68	9, 10, 12, 14
1867	62H65-06	1.02	10, 12, 14
1868	62H65-06	0.07	10
1869	62H65-06	0.85	10, 12
1870	62H65-06	0.08	10
1871	62H65-06	0.49	9, 10
1872	62H65-06	0.80	12
1873	62H65-06	0.43	10, 12
1874	62H65-06	0.08	10, 12
1875	62H65-06	0.04	12
1876	62H65-06	0.58	12, 14
1877	62H65-06	0.03	12, 14
1888	62H65-06	0.01	4
1889	62H65-06	0.01	5
1890	62H65-06	0.01	4
1891	62H65-06	0.01	5
2510	62H65-06	2.16	1, 2, 3
2511	62H65-06	2.43	3, 4, 5
2512	62H65-06	2.92	4, 5, 6, 7
2513	62H65-06	1.25	7, 8
2514	62H65-06	1.14	8
2515	62H65-06	0.50	8, 9, 11
2001	62H65-06	0.70	21, 22
2002	62H65-06	0.61	22, 23
2003	62H65-06	0.36	24
2004	62H65-06	0.16	24
2011	62H65-06	0.25	24
2013	62H65-06	0.11	24
2014	62H65-06	0.10	24
2017	62H65-06	0.21	24
2018	62H65-06	0.19	24
2020	62H65-06	0.31	24
2023	62H65-06	0.16	24
2024	62H65-06	0.09	24
2026	62H65-06	0.08	24
2039	62H65-06	1.02	22, 23
2040	62H65-06	1.23	21, 22
COLUMN D TOTAL:		29.60	

TURF ID	WORK ORDER	ACRES	PAGE NUMBER(S)
2005	62H65-06	0.17	23
2006	62H65-06	0.18	23
2007	62H65-06	0.08	22
2008	62H65-06	0.16	22
2009	62H65-06	0.36	23, 24
2022	62H65-06	0.42	24
2025	62H65-06	0.02	24
2027	62H65-06	0.09	24
2034	62H65-06	0.31	24
2036	62H65-06	0.21	23
2037	62H65-06	0.51	24
2038	62H65-06	0.35	23, 24
COLUMN E TOTAL:		2.86	

PAY ITEM # 25000750 MOWING ACRE	135.16
WO 62K08	

STATE OF ILLINOIS DEPARTMENT OF TRANSPORTATION LANDSCAPE MAINTENANCE	CONTRACT # 62K08 I-57 PART A RT. 30 TO WENTWORTH AVE. PAY ITEM # 25000750 - MOWING ACRE SUMMARY OF MAP QUANTITIES - PAGE 2 OF 2		
--	--	--	--


USER NAME = ryan.p	DESIGNED -	REVISED -
	DRAWN -	REVISED -
PLOT SCALE = 2.00' / in.	CHECKED -	REVISED -
PLOT DATE = 11/4/2019	DATE - 11/4/2019	REVISED -

STATE OF ILLINOIS
DEPARTMENT OF TRANSPORTATION

SCALE: SHEET OF SHEETS STA. TO STA.

F.A. RTE.	SECTION	COUNTY	TOTAL SHEETS	SHEET NO.
	2019-134-I	VARIOUS	274	204
			CONTRACT NO. 62K08	
ILLINOIS				

MODEL: Default
 FILE NAME: \\CURRENT PROJECTS\active\1055000 DOT Landscaps Maintenance\CIS Data\2019 Map_Maps\South_6216519D\FE For_CADD\157A\157A-new\157A-new.dgn



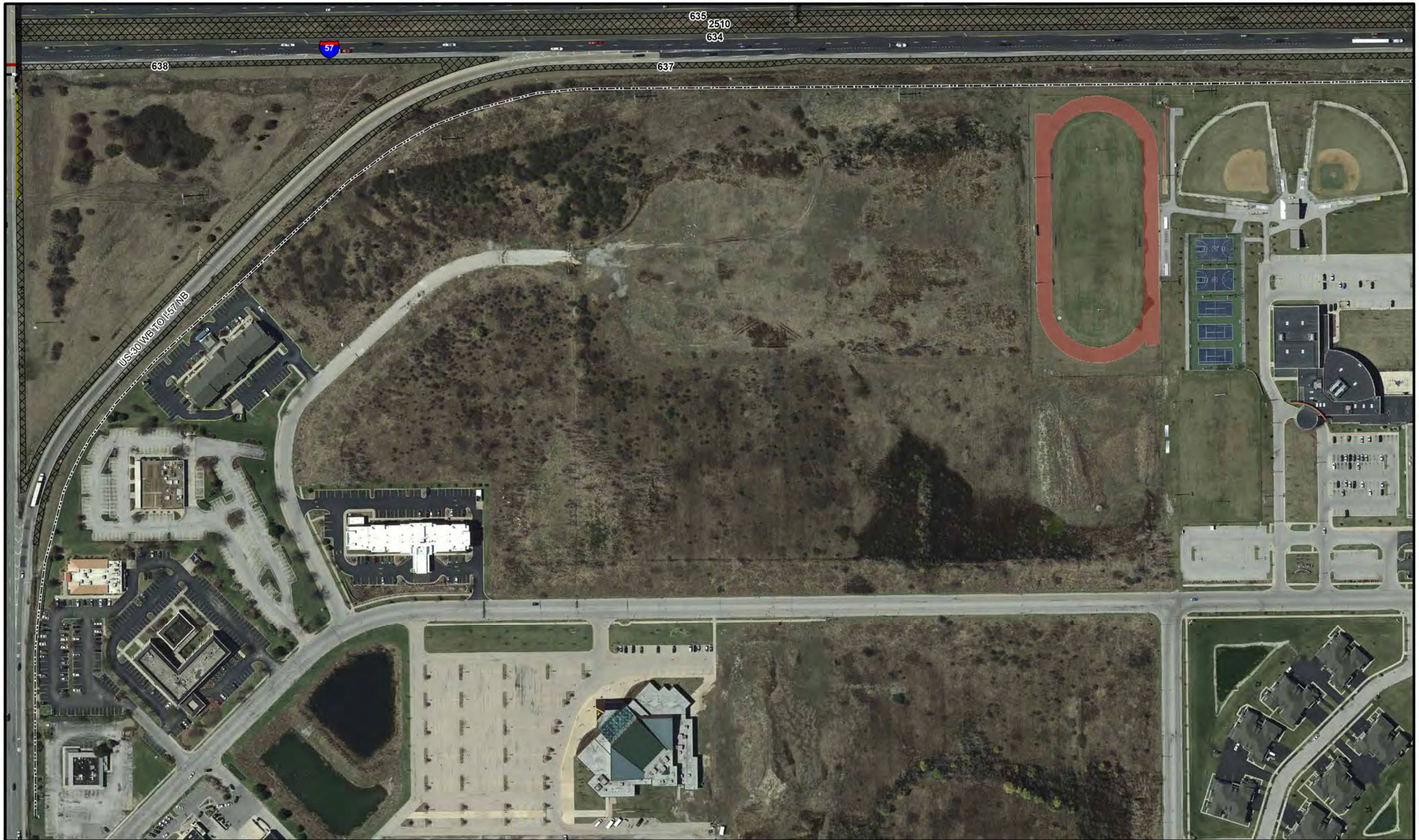
STATE OF ILLINOIS DEPARTMENT OF TRANSPORTATION LANDSCAPE MAINTENANCE	0 100 200 Feet		STRUCTURES — Guardrail - - - Noise Abatement Wall = Concrete Barrier Wall - - - Other Wall - - - Fence	STRUCTURES	WEED CONTROL	MOWING Mowing (Acre)		
	STATE OF ILLINOIS DEPARTMENT OF TRANSPORTATION							

USER NAME = ryan.p	DESIGNED -	REVISED -
	DRAWN -	REVISED -
PLOT SCALE = 2.00' / in.	CHECKED -	REVISED -
PLOT DATE = 11/4/2019	DATE - 11/4/2019	REVISED -

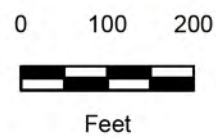
STATE OF ILLINOIS DEPARTMENT OF TRANSPORTATION	
---	--

SCALE:	SHEET	OF	SHEETS	STA.	TO	STA.
--------	-------	----	--------	------	----	------

F.A. RTE.	SECTION	COUNTY	TOTAL SHEETS	SHEET NO.
	2019-134-I	VARIOUS	274	205
ILLINOIS			CONTRACT NO. 62K08	



STATE OF ILLINOIS
DEPARTMENT OF TRANSPORTATION
 LANDSCAPE MAINTENANCE



- STRUCTURES**
- Guardrail
 - Noise Abatement Wall
 - Concrete Barrier Wall
 - Other Wall
 - Fence

STRUCTURES

WEED CONTROL

- MOWING**
- ⊗ Mowing (Acre)

MODEL: Default
 FILE NAME: \\CURRENT PROJECTS\active\1405000 DDT Landscaps Maintenance\CIS Data\2019 Map Maps\South 6216519DDE For CAD\DIS157A-new\157A-new.dgn


USER NAME = ryan.p	DESIGNED -	REVISED -
PLOT SCALE = 2.00' / in.	DRAWN -	REVISED -
PLOT DATE = 11/4/2019	CHECKED -	REVISED -
	DATE - 11/4/2019	REVISED -

STATE OF ILLINOIS
DEPARTMENT OF TRANSPORTATION

SCALE: SHEET OF SHEETS STA. TO STA.

F.A. RTE.	SECTION	COUNTY	TOTAL SHEETS	SHEET NO.
	2019-134-I	VARIOUS	274	206
ILLINOIS			CONTRACT NO. 62K08	

MODEL: Default
 FILE NAME: \\CURRENT PROJECTS\active\1405000 DOT Landscaps Maintenance\CIS Data\2019 Map_Maps\South_621651\PDFs_For_CADD\157A157A-new\157A-new.dgn



STATE OF ILLINOIS DEPARTMENT OF TRANSPORTATION LANDSCAPE MAINTENANCE	0 100 200 Feet		STRUCTURES — Guardrail - - Noise Abatement Wall - - Concrete Barrier Wall - - Other Wall - - - - Fence	STRUCTURES	WEED CONTROL	MOWING Mowing (Acre)		
--	-----------------------	--	--	-------------------	---------------------	--------------------------------	--	--


USER NAME = ryan.p	DESIGNED -	REVISED -	
	DRAWN -	REVISED -	
PLOT SCALE = 2.00' / in.	CHECKED -	REVISED -	
PLOT DATE = 11/4/2019	DATE - 11/4/2019	REVISED -	

STATE OF ILLINOIS
DEPARTMENT OF TRANSPORTATION

SCALE: SHEET OF SHEETS STA. TO STA.

F.A. RTE.	SECTION	COUNTY	TOTAL SHEETS	SHEET NO.
	2019-134-I	VARIOUS	274	207
ILLINOIS			CONTRACT NO. 62K08	

MODEL: Default
 FILE NAME: \\CURRENT PROJECTS\active\105000 DOT Landscapes Maintenance\CIS Data\2019 Map_Maps\South_621651\PDFs_For_CADD\157A\new\157A-rev.dgn



STATE OF ILLINOIS DEPARTMENT OF TRANSPORTATION LANDSCAPE MAINTENANCE	0 100 200 Feet		STRUCTURES — Guardrail - - - Noise Abatement Wall = Concrete Barrier Wall - - - Other Wall - - - Fence	STRUCTURES	WEED CONTROL	MOWING Mowing (Acre)		


USER NAME = ryan.p	DESIGNED -	REVISED -
	DRAWN -	REVISED -
PLOT SCALE = 2.00' / in.	CHECKED -	REVISED -
PLOT DATE = 11/4/2019	DATE - 11/4/2019	REVISED -

STATE OF ILLINOIS
DEPARTMENT OF TRANSPORTATION

SCALE: SHEET OF SHEETS STA. TO STA.

F.A. RTE.	SECTION	COUNTY	TOTAL SHEETS	SHEET NO.
	2019-134-I	VARIOUS	274	208
ILLINOIS			CONTRACT NO. 62K08	

MODEL: Default
 FILE NAME: \\CURRENT PROJECTS\active\1405000 DOT Landscapes Maintenance\CIS Data\2019 Map Maps\South 621651PDEs For CAD\DISTA157A-new\157A-new.dgn



STATE OF ILLINOIS DEPARTMENT OF TRANSPORTATION LANDSCAPE MAINTENANCE	0 100 200 Feet		STRUCTURES — Guardrail - - - Noise Abatement Wall = Concrete Barrier Wall - - - Other Wall - - - Fence	STRUCTURES	WEED CONTROL	MOWING Mowing (Acre)		
--	-----------------------	--	--	-------------------	---------------------	--------------------------------	--	--

USER NAME = ryan.p	DESIGNED -	REVISED -
	DRAWN -	REVISED -
PLOT SCALE = 2.00' / in.	CHECKED -	REVISED -
PLOT DATE = 11/4/2019	DATE - 11/4/2019	REVISED -

STATE OF ILLINOIS
DEPARTMENT OF TRANSPORTATION

SCALE: SHEET OF SHEETS STA. TO STA.

F.A. RTE.	SECTION	COUNTY	TOTAL SHEETS	SHEET NO.
	2019-134-I	VARIOUS	274	209
ILLINOIS			CONTRACT NO. 62K08	

MODEL: Default
 FILE NAME: \\CURRENT PROJECTS\active\105000 DOT Landscapes Maintenance\CIS Data\2019 Map_Maps\South_62165\PDFs_For_CADD\157A\new\157A-rev.dgn



STATE OF ILLINOIS DEPARTMENT OF TRANSPORTATION LANDSCAPE MAINTENANCE	0 100 200 Feet		STRUCTURES — Guardrail — Noise Abatement Wall — Concrete Barrier Wall — Other Wall - - - Fence	STRUCTURES	WEED CONTROL	MOWING Mowing (Acre)		
--	-----------------------------	--	--	-------------------	---------------------	--------------------------------	--	--

USER NAME = ryan,p	DESIGNED -	REVISED -
	DRAWN -	REVISED -
PLOT SCALE = 2.00' / in.	CHECKED -	REVISED -
PLOT DATE = 11/4/2019	DATE - 11/4/2019	REVISED -

STATE OF ILLINOIS
DEPARTMENT OF TRANSPORTATION

SCALE: SHEET OF SHEETS STA. TO STA.

F.A. RTE.	SECTION	COUNTY	TOTAL SHEETS	SHEET NO.
	2019-134-I	VARIOUS	274	210
CONTRACT NO. 62K08				
ILLINOIS				

MODEL: Default
 FILE NAME: \\CURRENT PROJECTS\active\1405000 DOT Landscapes Maintenance\CIS Data\2019 Map_Maps\South_6216510DLE_For_CADD\157A\new\157A.dwg



STATE OF ILLINOIS DEPARTMENT OF TRANSPORTATION LANDSCAPE MAINTENANCE	0 100 200 Feet		STRUCTURES — Guardrail — Noise Abatement Wall — Concrete Barrier Wall — Other Wall - - - Fence	STRUCTURES — Guardrail — Noise Abatement Wall — Concrete Barrier Wall — Other Wall - - - Fence	WEED CONTROL — Mowing (Acre)	
--	-----------------------	--	--	--	--	--

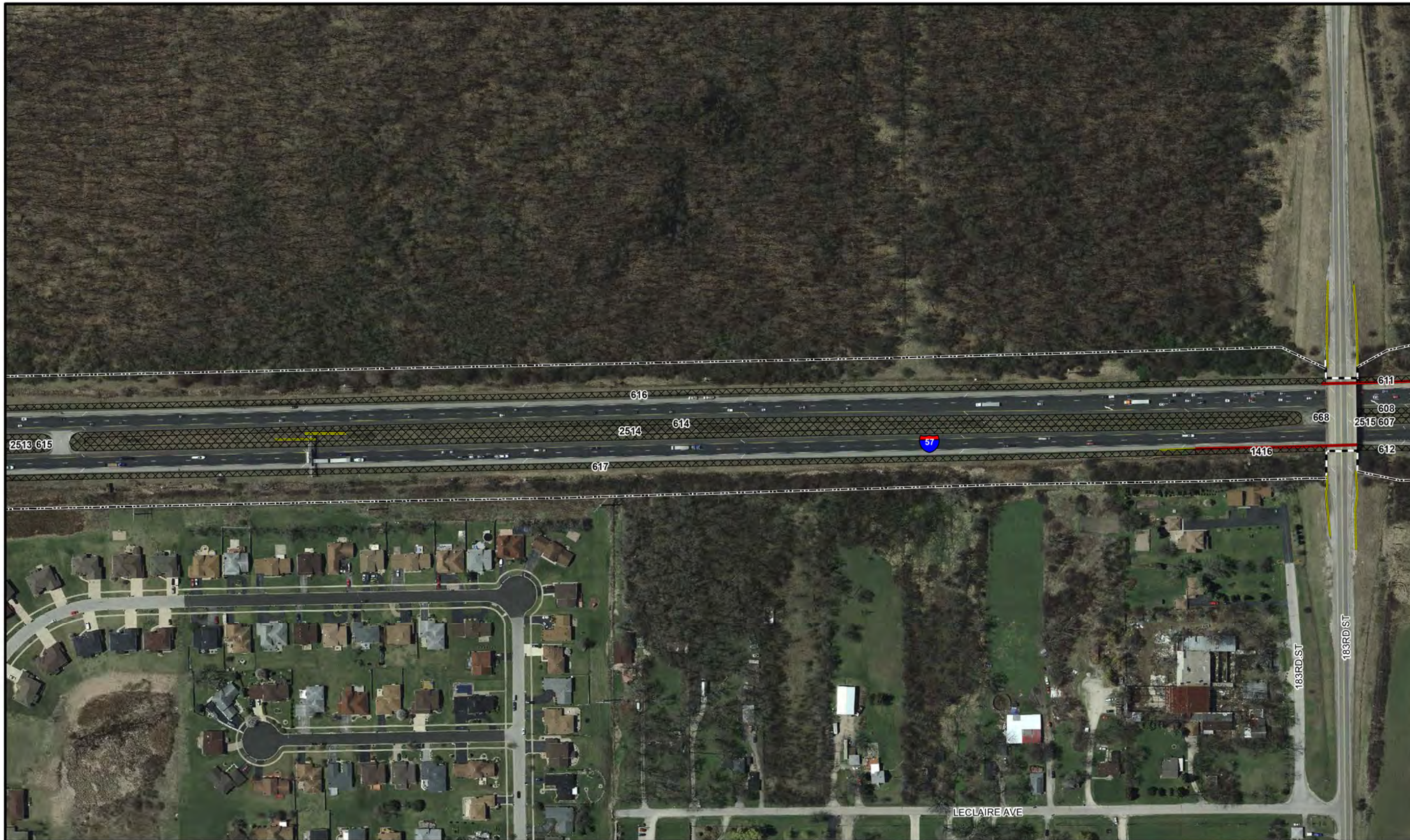
USER NAME = ryan.p	DESIGNED -	REVISED -
	DRAWN -	REVISED -
PLOT SCALE = 2.00' / in.	CHECKED -	REVISED -
PLOT DATE = 11/4/2019	DATE - 11/4/2019	REVISED -

STATE OF ILLINOIS
DEPARTMENT OF TRANSPORTATION

SCALE: SHEET OF SHEETS STA. TO STA.

F.A. RTE.	SECTION	COUNTY	TOTAL SHEETS	SHEET NO.
	2019-134-I	VARIOUS	274	211
ILLINOIS				
CONTRACT NO. 62K08				

MODEL: Default
 FILE NAME: \\CURRENT PROJECTS\active\1405000 DOT Landscapes Maintenance\CIS Data\2019 Map_Maps\South_6216519D\FE For_CADD\IST157A\new\IST157A.dwg



STATE OF ILLINOIS DEPARTMENT OF TRANSPORTATION LANDSCAPE MAINTENANCE	0 100 200 Feet		STRUCTURES — Guardrail — Noise Abatement Wall — Concrete Barrier Wall — Other Wall - - - Fence	STRUCTURES — Noise Abatement Wall — Concrete Barrier Wall — Other Wall - - - Fence	WEED CONTROL [Cross-hatch symbol] Mowing (Acre)	MOWING [Cross-hatch symbol] Mowing (Acre)
--	-----------------------	--	--	---	---	---


USER NAME = ryan.p	DESIGNED -	REVISED -
	DRAWN -	REVISED -
PLOT SCALE = 2.00' / in.	CHECKED -	REVISED -
PLOT DATE = 11/4/2019	DATE - 11/4/2019	REVISED -

STATE OF ILLINOIS
DEPARTMENT OF TRANSPORTATION

SCALE: SHEET OF SHEETS STA. TO STA.

F.A. RTE.	SECTION	COUNTY	TOTAL SHEETS	SHEET NO.
	2019-134-I	VARIOUS	274	212
CONTRACT NO. 62K08				
ILLINOIS				

MODEL: Default
 FILE NAME: \\CURRENT PROJECTS\active\1405000 DOT Landscaps Maintenance\CIS Data\2019 Map_Maps\South_621651\PDFs_For_CADD\157A\new\157A-rev0.dgn




USER NAME = ryan,p	DESIGNED -	REVISED -
	DRAWN -	REVISED -
PLOT SCALE = 2.00' / in.	CHECKED -	REVISED -
PLOT DATE = 11/4/2019	DATE - 11/4/2019	REVISED -

STATE OF ILLINOIS
DEPARTMENT OF TRANSPORTATION

SCALE: SHEET OF SHEETS STA. TO STA.

F.A. RTE.	SECTION	COUNTY	TOTAL SHEETS	SHEET NO.
	2019-134-I	VARIOUS	274	213
ILLINOIS			CONTRACT NO. 62K08	

MODEL: Default
 FILE NAME: \\CURRENT PROJECTS\active\105000 DOT Landscapes Maintenance\CIS Data\2019 Map_Maps\South_621651\PDFs_For_CADD\157A\new\157A-rev0.dgn



STATE OF ILLINOIS DEPARTMENT OF TRANSPORTATION LANDSCAPE MAINTENANCE	0 100 200 Feet		STRUCTURES — Guardrail - - Noise Abatement Wall - - Concrete Barrier Wall - - Other Wall - - Fence	STRUCTURES	WEED CONTROL	MOWING Mowing (Acre)	
--	-----------------------	--	--	-------------------	---------------------	--------------------------------	--


USER NAME = ryan,p	DESIGNED -	REVISED -
	DRAWN -	REVISED -
PLOT SCALE = 2.00' / in.	CHECKED -	REVISED -
PLOT DATE = 11/4/2019	DATE - 11/4/2019	REVISED -

STATE OF ILLINOIS
DEPARTMENT OF TRANSPORTATION

SCALE: SHEET OF SHEETS STA. TO STA.

F.A. RTE.	SECTION	COUNTY	TOTAL SHEETS	SHEET NO.
	2019-134-I	VARIOUS	274	214
			CONTRACT NO. 62K08	
ILLINOIS				

MODEL: Default
FILE NAME: \\CURRENT PROJECTS\active\105000 DOT Landscaps Maintenance\CIS Data\2019 Nov. Maps\South_621651PDEs_for_CADD\157A\new\157A-rev.dgn



STATE OF ILLINOIS DEPARTMENT OF TRANSPORTATION LANDSCAPE MAINTENANCE	0 100 200 Feet		STRUCTURES — Guardrail - - - Noise Abatement Wall = Concrete Barrier Wall - - - Other Wall - - - Fence	STRUCTURES	WEED CONTROL	MOWING Mowing (Acre)		
--	-----------------------	--	--	-------------------	---------------------	--------------------------------	--	--

USER NAME = ryan,p	DESIGNED -	REVISED -
	DRAWN -	REVISED -
PLOT SCALE = 2.00' / in.	CHECKED -	REVISED -
PLOT DATE = 11/4/2019	DATE - 11/4/2019	REVISED -

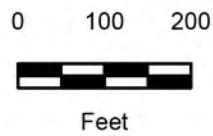
STATE OF ILLINOIS
DEPARTMENT OF TRANSPORTATION

SCALE: SHEET OF SHEETS STA. TO STA.

F.A. RTE.	SECTION	COUNTY	TOTAL SHEETS	SHEET NO.
	2019-134-I	VARIOUS	274	215
			CONTRACT NO. 62K08	
ILLINOIS				



STATE OF ILLINOIS
DEPARTMENT OF TRANSPORTATION
 LANDSCAPE MAINTENANCE



- STRUCTURES**
- Guardrail
 - Noise Abatement Wall
 - Concrete Barrier Wall
 - Other Wall
 - Fence

STRUCTURES

WEED CONTROL

- MOWING**
- ⊗ Mowing (Acre)

MODEL: Default
 FILE NAME: \\CURRENT PROJECTS\active\105000 DOT Landscapes Maintenance\CIS Data\2019 Map Maps\South_621651\PDFs_For_CADD\157A\new\157A-rev1.dgn

USER NAME = ryan.p	DESIGNED -	REVISED -
PLOT SCALE = 2.00' / in.	DRAWN -	REVISED -
PLOT DATE = 11/4/2019	CHECKED -	REVISED -
	DATE - 11/4/2019	REVISED -

STATE OF ILLINOIS
DEPARTMENT OF TRANSPORTATION

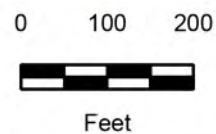
SCALE: SHEET OF SHEETS STA. TO STA.

F.A. RTE.	SECTION	COUNTY	TOTAL SHEETS	SHEET NO.
	2019-134-I	VARIOUS	274	216
ILLINOIS			CONTRACT NO. 62K08	



**STATE OF ILLINOIS
DEPARTMENT OF TRANSPORTATION**

LANDSCAPE MAINTENANCE



DZMOMI

STRUCTURES

- Guardrail
- Noise Abatement Wall
- Concrete Barrier Wall
- Other Wall
- - - Fence

STRUCTURES

WEED CONTROL

MOWING

- Mowing (Acre)

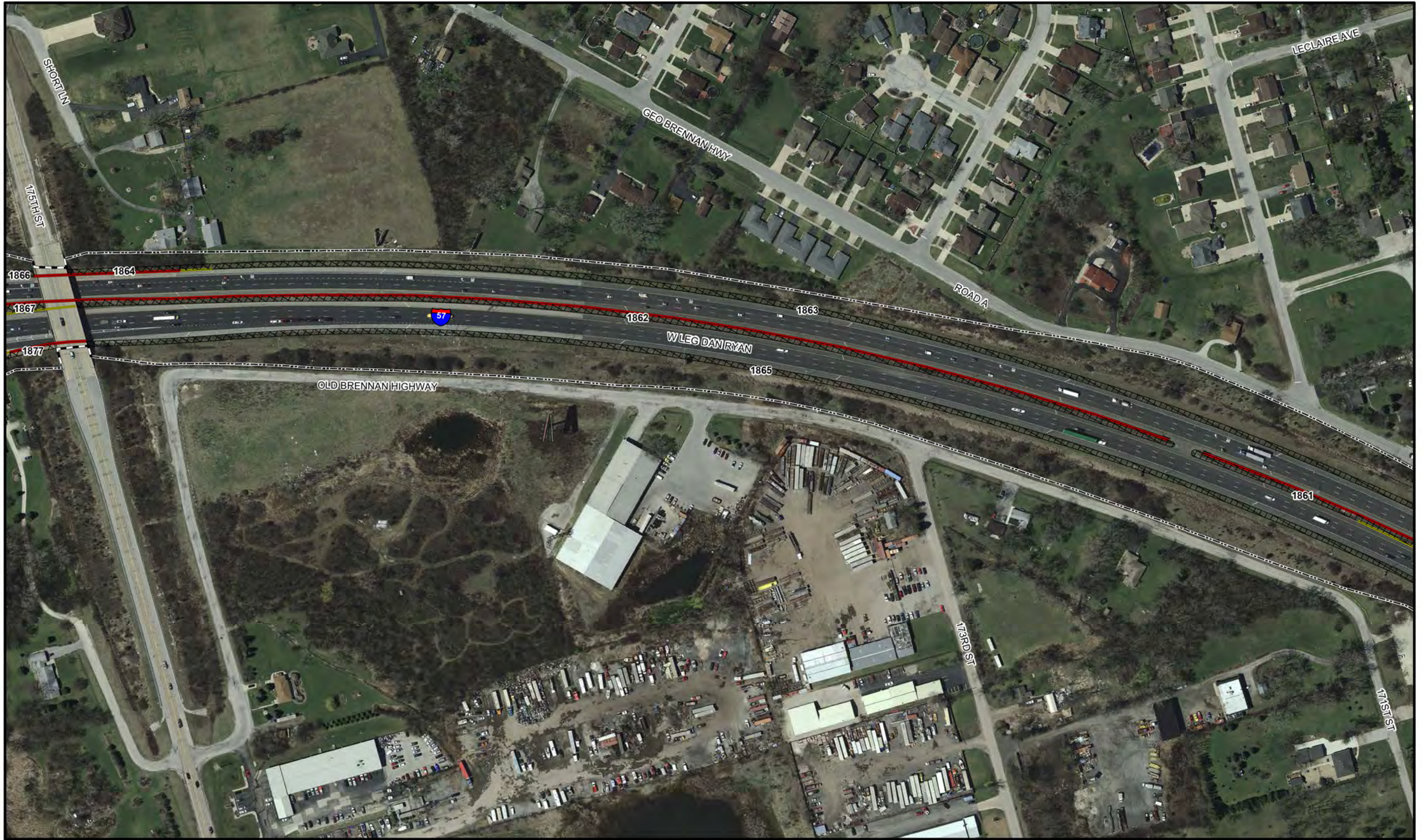
MODEL: Default
FILE NAME: \\CURRENT PROJECTS\active\1055000 DOT Landscapes Maintenance\GIS Data\2019 Map Maps\South 6216510PDE For CADD\151515A-new\1515A-new.dgn

USER NAME = ryan.p	DESIGNED -	REVISED -
PLOT SCALE = 2.00' / in.	DRAWN -	REVISED -
PLOT DATE = 11/4/2019	CHECKED -	REVISED -
	DATE - 11/4/2019	REVISED -

**STATE OF ILLINOIS
DEPARTMENT OF TRANSPORTATION**

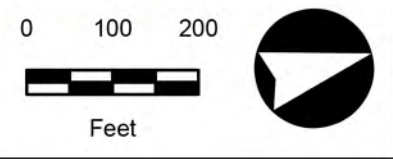
SCALE: SHEET OF SHEETS STA. TO STA.

F.A. RTE.	SECTION	COUNTY	TOTAL SHEETS	SHEET NO.
	2019-134-I	VARIOUS	274	217
ILLINOIS			CONTRACT NO. 62K08	



**STATE OF ILLINOIS
DEPARTMENT OF TRANSPORTATION**

LANDSCAPE MAINTENANCE



DZMGM	STRUCTURES	STRUCTURES	WEED CONTROL	MOWING
	— Guardrail	— Noise Abatement Wall		⊗ Mowing (Acre)
	— Concrete Barrier Wall	— Other Wall		
	— Fence			

MODEL: Default
FILE NAME: \\CURRENT PROJECTS\active\1405000 DOT Landscapes Maintenance\CIS Data\2019 Map Maps\South_621651\PDFs_for_CADD\157A157A-new\157A-new.dgn

USER NAME = ryan.p	DESIGNED -	REVISED -
PLOT SCALE = 2.00' / in.	DRAWN -	REVISED -
PLOT DATE = 11/4/2019	CHECKED -	REVISED -
	DATE - 11/4/2019	REVISED -

**STATE OF ILLINOIS
DEPARTMENT OF TRANSPORTATION**

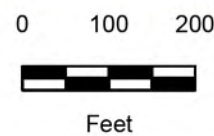
SCALE: SHEET OF SHEETS STA. TO STA.

F.A. RTE.	SECTION	COUNTY	TOTAL SHEETS	SHEET NO.
	2019-134-I	VARIOUS	274	218
ILLINOIS			CONTRACT NO. 62K08	



**STATE OF ILLINOIS
DEPARTMENT OF TRANSPORTATION**

LANDSCAPE MAINTENANCE



STRUCTURES
 Guardrail
 Noise Abatement Wall
 Concrete Barrier Wall
 Other Wall
 Fence

STRUCTURES

WEED CONTROL

MOWING
 Mowing (Acre)

MODEL: Default
FILE NAME: \\CURRENT PROJECTS\active\105500 DOT Landscapes Maintenance\CIS Data\2019 Map Landscapes Maintenance\CIS Data\2019 Map Landscapes Maintenance\CADD\157A\new\157A.dgn


USER NAME = ryan,p	DESIGNED -	REVISED -
PLOT SCALE = 2.00' / in.	DRAWN -	REVISED -
PLOT DATE = 11/4/2019	CHECKED -	REVISED -
	DATE - 11/4/2019	REVISED -

**STATE OF ILLINOIS
DEPARTMENT OF TRANSPORTATION**

SCALE: SHEET OF SHEETS STA. TO STA.

F.A. RTE.	SECTION	COUNTY	TOTAL SHEETS	SHEET NO.
	2019-134-I	VARIOUS	274	219
ILLINOIS			CONTRACT NO. 62K08	

MODEL: Default
 FILE NAME: \\CURRENT PROJECTS\active\105000 DOT Landscapes Maintenance\CIS Data\2019 Map Landscapes Maintenance\CIS Data\2019 Map Landscapes Maintenance\CADD\157A-rev157A-rev.dgn



STATE OF ILLINOIS DEPARTMENT OF TRANSPORTATION LANDSCAPE MAINTENANCE	0 100 200 Feet		STRUCTURES — Guardrail - - - Noise Abatement Wall = Concrete Barrier Wall - - - Other Wall - - - Fence	STRUCTURES = Noise Abatement Wall = Concrete Barrier Wall - - - Other Wall - - - Fence	WEED CONTROL = Mowing (Acre)		
--	-----------------------	--	--	---	--	--	--


USER NAME = ryan.p	DESIGNED -	REVISED -
	DRAWN -	REVISED -
PLOT SCALE = 2.00' / in.	CHECKED -	REVISED -
PLOT DATE = 11/4/2019	DATE - 11/4/2019	REVISED -

STATE OF ILLINOIS
DEPARTMENT OF TRANSPORTATION

SCALE: SHEET OF SHEETS STA. TO STA.

F.A. RTE.	SECTION	COUNTY	TOTAL SHEETS	SHEET NO.
	2019-134-I	VARIOUS	274	220
ILLINOIS			CONTRACT NO. 62K08	

MODEL: Default
 FILE NAME: \\CURRENT PROJECTS\active\1405000 DOT Landscops Maintenance\CIS Data\2019 Map Maps\South 6216510PDE For CADD\157A157A-new\157A-new.dgn



STATE OF ILLINOIS DEPARTMENT OF TRANSPORTATION LANDSCAPE MAINTENANCE	0 100 200 Feet		STRUCTURES — Guardrail - - - Noise Abatement Wall = Concrete Barrier Wall - - - Other Wall - - - Fence	STRUCTURES	WEED CONTROL	MOWING Mowing (Acre)		
--	-----------------------	--	--	-------------------	---------------------	--------------------------------	--	--


USER NAME = ryan,p	DESIGNED -	REVISED -	
	DRAWN -	REVISED -	
PLOT SCALE = 2.00' / in.	CHECKED -	REVISED -	
PLOT DATE = 11/4/2019	DATE - 11/4/2019	REVISED -	

STATE OF ILLINOIS
DEPARTMENT OF TRANSPORTATION

SCALE: SHEET OF SHEETS STA. TO STA.

F.A. RTE.	SECTION	COUNTY	TOTAL SHEETS	SHEET NO.
	2019-134-I	VARIOUS	274	221
ILLINOIS			CONTRACT NO. 62K08	

MODEL: Default
FILE NAME: \\CURRENT PROJECTS\active\1055000 DOT Landscaps Maintenance\CIS Data\2019 Map Maps\South 6216519D\FI For_CADD\IST157A-rev157A-rev157A.dgn



STATE OF ILLINOIS DEPARTMENT OF TRANSPORTATION LANDSCAPE MAINTENANCE	0 100 200 Feet		STRUCTURES — Guardrail - - Noise Abatement Wall = Concrete Barrier Wall - - Other Wall - - - - Fence	STRUCTURES	WEED CONTROL	MOWING Mowing (Acre)		
--	-----------------------------	--	--	-------------------	---------------------	--------------------------------	--	--


USER NAME = ryan,p	DESIGNED -	REVISED -	
	DRAWN -	REVISED -	
PLOT SCALE = 2.00' / in.	CHECKED -	REVISED -	
PLOT DATE = 11/4/2019	DATE = 11/4/2019	REVISED -	

STATE OF ILLINOIS
DEPARTMENT OF TRANSPORTATION

SCALE: SHEET OF SHEETS STA. TO STA.

F.A. RTE.	SECTION	COUNTY	TOTAL SHEETS	SHEET NO.
	2019-134-I	VARIOUS	274	222
ILLINOIS			CONTRACT NO. 62K08	

MODEL: Default
 FILE NAME: \\CURRENT PROJECTS\active\105000 DOT Landscapes Maintenance\CIS Data\2019 Map_Maps\South_6216510PDEs_For_CADD\157A\new\157A.dwg



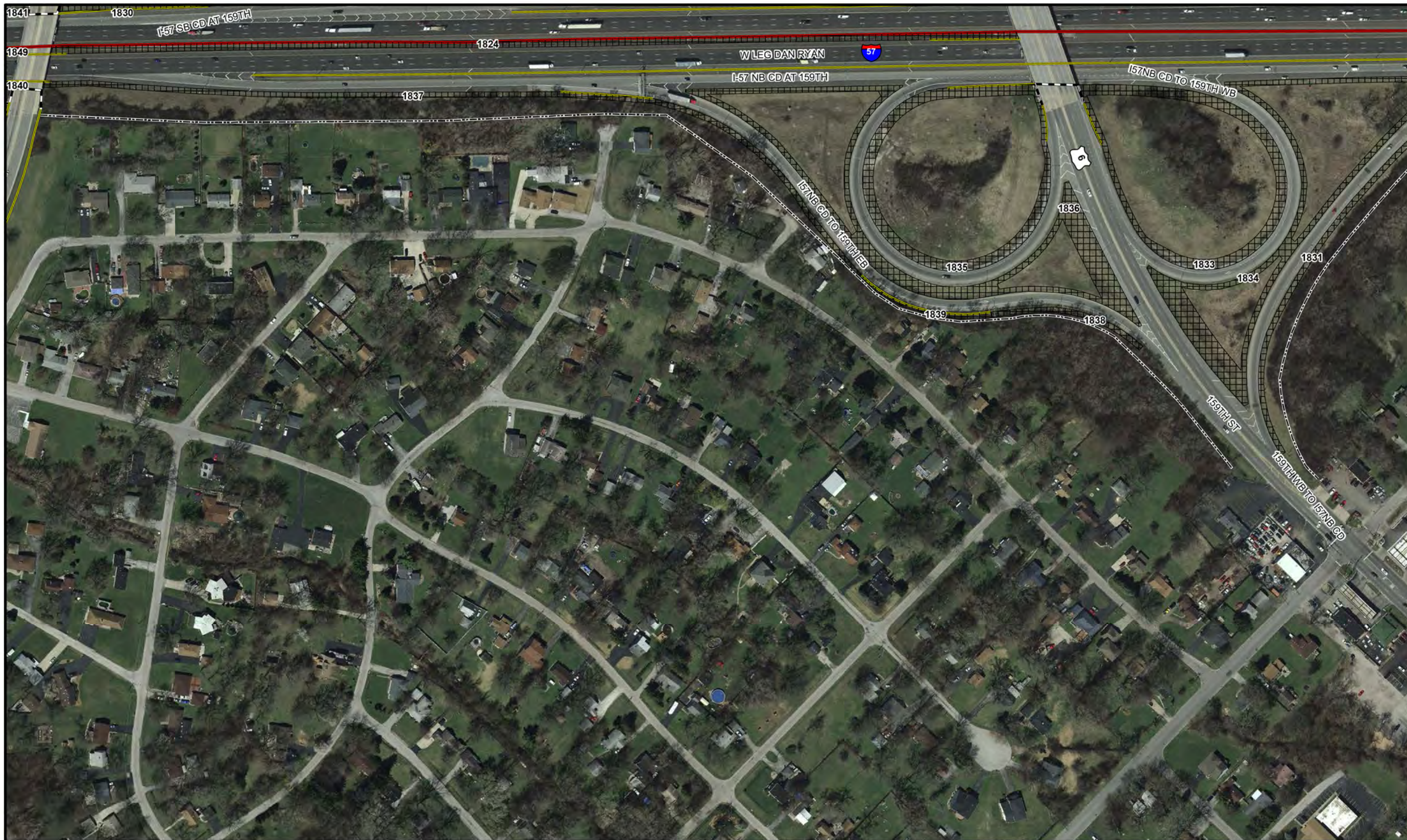
STATE OF ILLINOIS DEPARTMENT OF TRANSPORTATION LANDSCAPE MAINTENANCE	0 100 200 Feet		STRUCTURES — Guardrail — Noise Abatement Wall — Concrete Barrier Wall — Other Wall - - - Fence	STRUCTURES — Noise Abatement Wall — Concrete Barrier Wall — Other Wall - - - Fence	WEED CONTROL [Symbol] Mowing (Acre)	
--	-----------------------	--	--	---	---	--

USER NAME = ryan,p	DESIGNED -	REVISED -
	DRAWN -	REVISED -
PLOT SCALE = 2.00' / in.	CHECKED -	REVISED -
PLOT DATE = 11/4/2019	DATE - 11/4/2019	REVISED -

STATE OF ILLINOIS
DEPARTMENT OF TRANSPORTATION

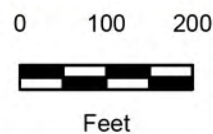
SCALE: SHEET OF SHEETS STA. TO STA.

F.A. RTE.	SECTION	COUNTY	TOTAL SHEETS	SHEET NO.
	2019-134-I	VARIOUS	274	223
ILLINOIS			CONTRACT NO. 62K08	



**STATE OF ILLINOIS
DEPARTMENT OF TRANSPORTATION**

LANDSCAPE MAINTENANCE



STRUCTURES
 — Guardrail
 - - - Noise Abatement Wall
 = Concrete Barrier Wall
 - - - Other Wall
 - - - Fence

STRUCTURES

WEED CONTROL

MOWING

⊗ Mowing (Acre)

MODEL: Default
FILE NAME: \\CURRENT PROJECTS\active\105000 DOT Landscapes Maintenance\CIS Data\2019 Map Maps\South 621651001s For_CADD\157A-new\157A-new.dgn

USER NAME = ryan,p	DESIGNED -	REVISED -
PLOT SCALE = 2.00' / in.	DRAWN -	REVISED -
PLOT DATE = 11/4/2019	CHECKED -	REVISED -
	DATE - 11/4/2019	REVISED -

**STATE OF ILLINOIS
DEPARTMENT OF TRANSPORTATION**

SCALE: SHEET OF SHEETS STA. TO STA.

F.A. RTE.	SECTION	COUNTY	TOTAL SHEETS	SHEET NO.
	2019-134-I	VARIOUS	274	224
ILLINOIS			CONTRACT NO. 62K08	



**STATE OF ILLINOIS
DEPARTMENT OF TRANSPORTATION**

LANDSCAPE MAINTENANCE

0 100 200



Feet



DZM

STRUCTURES

- Guardrail
- - - Noise Abatement Wall
- Concrete Barrier Wall
- Other Wall
- - - Fence

STRUCTURES

WEED CONTROL

MOWING

- Mowing (Acre)

MODEL: Default
FILE NAME: \\CURRENT PROJECTS\active\1055000 DOT Landscaps Maintenance\CIS Data\2019 Map Maps\South 621651001s For CADD\157A-new\157A-new.dgn

USER NAME = ryan.p	DESIGNED -	REVISED -
PLOT SCALE = 2.00' / in.	DRAWN -	REVISED -
PLOT DATE = 11/4/2019	CHECKED -	REVISED -
	DATE - 11/4/2019	REVISED -

**STATE OF ILLINOIS
DEPARTMENT OF TRANSPORTATION**

SCALE: SHEET OF SHEETS STA. TO STA.

F.A. RTE.	SECTION	COUNTY	TOTAL SHEETS	SHEET NO.
	2019-134-I	VARIOUS	274	225
ILLINOIS			CONTRACT NO. 62K08	

MODEL: Default
 FILE NAME: \\CURRENT PROJECTS\active\1405000 DOT Landscaps Maintenance\CIS Data\2019 Map_Maps\South_6216510PDEs_For_CADD\157A\new\157A-rev.dgn



STATE OF ILLINOIS DEPARTMENT OF TRANSPORTATION LANDSCAPE MAINTENANCE	0 100 200 Feet		STRUCTURES — Guardrail - - - Noise Abatement Wall — Concrete Barrier Wall - - - Other Wall - - - Fence	STRUCTURES	WEED CONTROL	MOWING Mowing (Acre)	
--	-----------------------------	--	--	-------------------	---------------------	--------------------------------	--

USER NAME = ryan.p	DESIGNED -	REVISED -
	DRAWN -	REVISED -
PLOT SCALE = 2.00' / in.	CHECKED -	REVISED -
PLOT DATE = 11/4/2019	DATE - 11/4/2019	REVISED -

STATE OF ILLINOIS
DEPARTMENT OF TRANSPORTATION

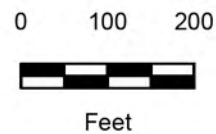
SCALE: SHEET OF SHEETS STA. TO STA.

F.A. RTE.	SECTION	COUNTY	TOTAL SHEETS	SHEET NO.
	2019-134-I	VARIOUS	274	226
CONTRACT NO. 62K08				
ILLINOIS				



**STATE OF ILLINOIS
DEPARTMENT OF TRANSPORTATION**

LANDSCAPE MAINTENANCE



STRUCTURES
 Guardrail
 Noise Abatement Wall
 Concrete Barrier Wall
 Other Wall
 Fence

STRUCTURES

WEED CONTROL

MOWING
 Mowing (Acre)

MODEL: Default
 FILE NAME: \\CURRENT PROJECTS\active\1405000 DOT Landscaps Maintenance\CIS Data\2019 Map_Maps\South_621651001s For_CADD\157A\new\157A.dwg

USER NAME = ryan,p	DESIGNED -	REVISED -
PLOT SCALE = 2.00' / in.	DRAWN -	REVISED -
PLOT DATE = 11/4/2019	CHECKED -	REVISED -
	DATE - 11/4/2019	REVISED -

**STATE OF ILLINOIS
DEPARTMENT OF TRANSPORTATION**

SCALE: SHEET OF SHEETS STA. TO STA.

F.A. RTE.	SECTION	COUNTY	TOTAL SHEETS	SHEET NO.
	2019-134-I	VARIOUS	274	227
ILLINOIS			CONTRACT NO. 62K08	



**STATE OF ILLINOIS
DEPARTMENT OF TRANSPORTATION**

LANDSCAPE MAINTENANCE

0 100 200



Feet



L
D
Z
M
G
M
E

STRUCTURES

- Guardrail
- Noise Abatement Wall
- Concrete Barrier Wall
- Other Wall
- - - - Fence

STRUCTURES

WEED CONTROL

MOWING

- ⊗ Mowing (Acre)

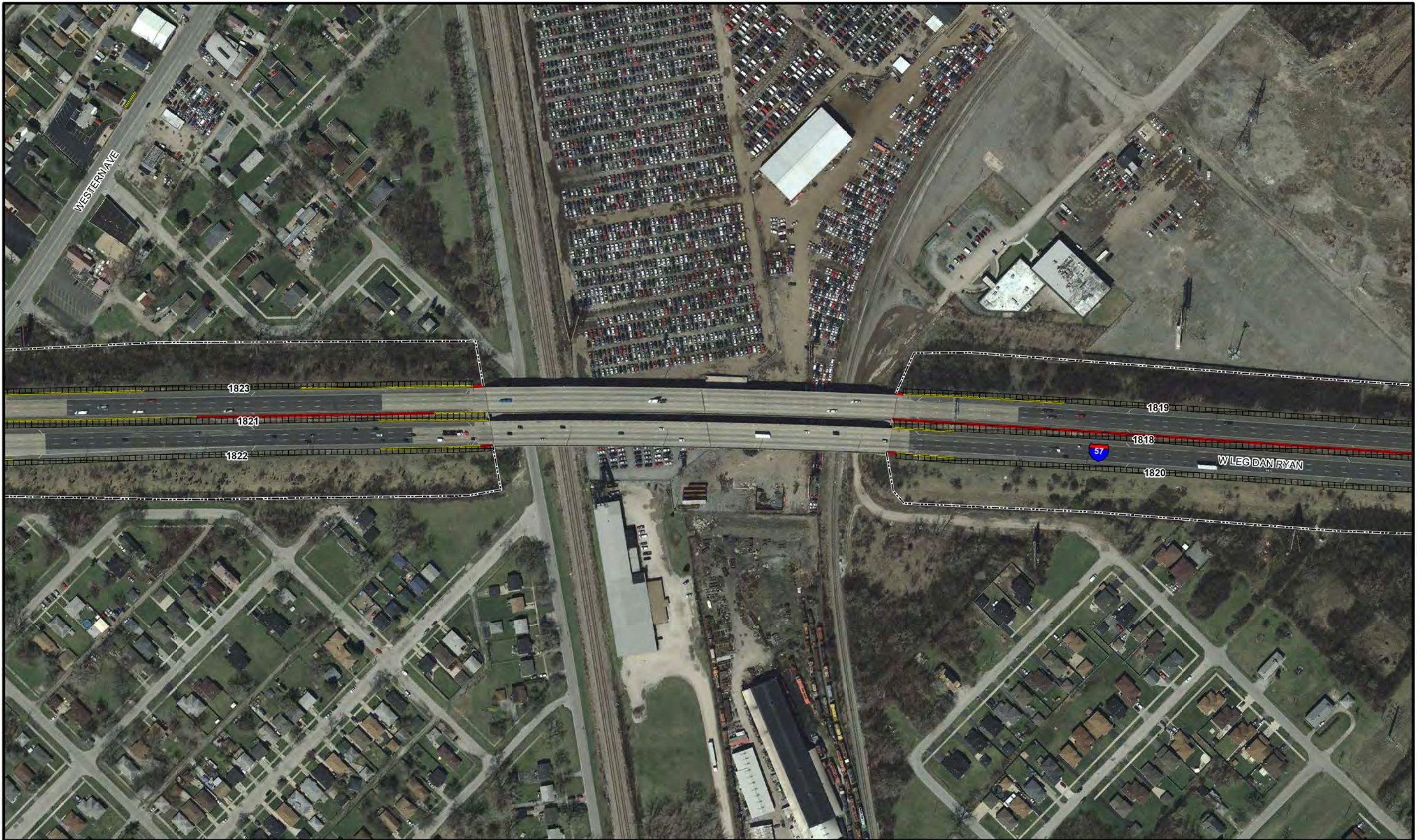
MODEL: Default
FILE NAME: \\CURRENT PROJECTS\active\1055000 DOT Landscapes Maintenance\CIS Data\2019 Map_Maps\South_6216510PDEs_For_CADD\157A157A-new\157A-new.dgn

USER NAME = ryan,p	DESIGNED -	REVISED -
PLOT SCALE = 2.00' / in.	DRAWN -	REVISED -
PLOT DATE = 11/4/2019	CHECKED -	REVISED -
	DATE - 11/4/2019	REVISED -

**STATE OF ILLINOIS
DEPARTMENT OF TRANSPORTATION**

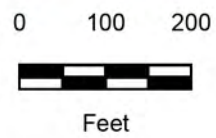
SCALE: SHEET OF SHEETS STA. TO STA.

F.A. RTE.	SECTION	COUNTY	TOTAL SHEETS	SHEET NO.
	2019-134-I	VARIOUS	274	228
ILLINOIS			CONTRACT NO. 62K08	



**STATE OF ILLINOIS
DEPARTMENT OF TRANSPORTATION**

LANDSCAPE MAINTENANCE



LEGEND

- STRUCTURES**
- Guardrail
 - - - Noise Abatement Wall
 - Concrete Barrier Wall
 - - - Other Wall
 - · - · - Fence

STRUCTURES

WEED CONTROL

- MOWING**
- Mowing (Acre)

MODEL: Default
FILE NAME: \\CURRENT PROJECTS\active\105000 DOT Landscapes Maintenance\CIS Data\2019 Map Maps\South 6216510PDE For CAD\DISTA157A-new157A-rev1.dgn

USER NAME = ryan.p	DESIGNED -	REVISED -
	DRAWN -	REVISED -
PLOT SCALE = 2.00' / in.	CHECKED -	REVISED -
PLOT DATE = 11/4/2019	DATE - 11/4/2019	REVISED -

**STATE OF ILLINOIS
DEPARTMENT OF TRANSPORTATION**

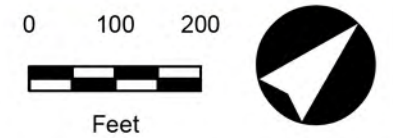
SCALE: SHEET OF SHEETS STA. TO STA.

F.A. RTE.	SECTION	COUNTY	TOTAL SHEETS	SHEET NO.
	2019-134-I	VARIOUS	274	229
ILLINOIS			CONTRACT NO. 62K08	



STATE OF ILLINOIS
DEPARTMENT OF TRANSPORTATION

LANDSCAPE MAINTENANCE



- STRUCTURES**
- Guardrail
 - Noise Abatement Wall
 - Concrete Barrier Wall
 - Other Wall
 - Fence

STRUCTURES

WEED CONTROL

- MOWING**
- Mowing (Acre)

MODEL: Default; FILE NAME: \\CURRENT PROJECTS\active\1405000 DOT Landscapes Maintenance\CIS Data\2019 Map Maps\South 6216510PDE For CADD\157A\157A-new\157A-new.dgn

USER NAME = ryan.p	DESIGNED -	REVISED -
	DRAWN -	REVISED -
PLOT SCALE = 2.00' / in.	CHECKED -	REVISED -
PLOT DATE = 11/4/2019	DATE - 11/4/2019	REVISED -

STATE OF ILLINOIS
DEPARTMENT OF TRANSPORTATION

SCALE: SHEET OF SHEETS STA. TO STA.

F.A. RTE.	SECTION	COUNTY	TOTAL SHEETS	SHEET NO.
	2019-134-I	VARIOUS	274	230
ILLINOIS			CONTRACT NO. 62K08	

MODEL: Default
 FILE NAME: \\CURRENT PROJECTS\active\1055000 DOT Landscaps Maintenance\CIS Data\3019 Map_Maps\South_621651\PDFs_For_CADD\157A157A-rev157A.dgn



STATE OF ILLINOIS DEPARTMENT OF TRANSPORTATION LANDSCAPE MAINTENANCE	0 100 200 Feet		STRUCTURES — Guardrail — Noise Abatement Wall — Concrete Barrier Wall — Other Wall - - - Fence	STRUCTURES	WEED CONTROL	MOWING Mowing (Acre)		
	STATE OF ILLINOIS DEPARTMENT OF TRANSPORTATION							

USER NAME = ryan,p	DESIGNED -	REVISED -
	DRAWN -	REVISED -
PLOT SCALE = 2.00' / in.	CHECKED -	REVISED -
PLOT DATE = 11/4/2019	DATE - 11/4/2019	REVISED -

STATE OF ILLINOIS
DEPARTMENT OF TRANSPORTATION

SCALE:	SHEET	OF	SHEETS	STA.	TO	STA.
--------	-------	----	--------	------	----	------

F.A. RTE.	SECTION	COUNTY	TOTAL SHEETS	SHEET NO.
	2019-134-I	VARIOUS	274	231
ILLINOIS			CONTRACT NO. 62K08	

MODEL: Default
 FILE NAME: \\CURRENT PROJECTS\active\1405000 DOT Landscaps Maintenance\GIS Data\2019 Map_Maps\South_621651\PDFs_For_CADD\15157A\new157A.dwg



STATE OF ILLINOIS DEPARTMENT OF TRANSPORTATION LANDSCAPE MAINTENANCE	0 100 200 Feet		STRUCTURES — Guardrail — Noise Abatement Wall — Concrete Barrier Wall — Other Wall - - - Fence	STRUCTURES — Noise Abatement Wall — Concrete Barrier Wall — Other Wall - - - Fence	WEED CONTROL — Mowing (Acre)		
--	-----------------------	--	--	---	--	--	--

USER NAME = ryan,p	DESIGNED -	REVISED -
	DRAWN -	REVISED -
PLOT SCALE = 2.00' / in.	CHECKED -	REVISED -
PLOT DATE = 11/4/2019	DATE - 11/4/2019	REVISED -

STATE OF ILLINOIS
DEPARTMENT OF TRANSPORTATION

SCALE: SHEET OF SHEETS STA. TO STA.

F.A. RTE.	SECTION	COUNTY	TOTAL SHEETS	SHEET NO.
	2019-134-I	VARIOUS	274	232
CONTRACT NO. 62K08				
ILLINOIS				

MODEL: Default
 FILE NAME: \\CURRENT PROJECTS\active\1405000 DOT Landscapes Maintenance\CIS Data\2019 Map_Maps\South_6216519D\FE For_CADD\157A\new\157A-rev.dgn



STATE OF ILLINOIS DEPARTMENT OF TRANSPORTATION LANDSCAPE MAINTENANCE	0 100 200 Feet		LEGEND STRUCTURES — Guardrail - - - Noise Abatement Wall = Concrete Barrier Wall = Other Wall - - - Fence	STRUCTURES	WEED CONTROL	MOWING Mowing (Acre)		
--	-----------------------	--	---	-------------------	---------------------	--------------------------------	--	--

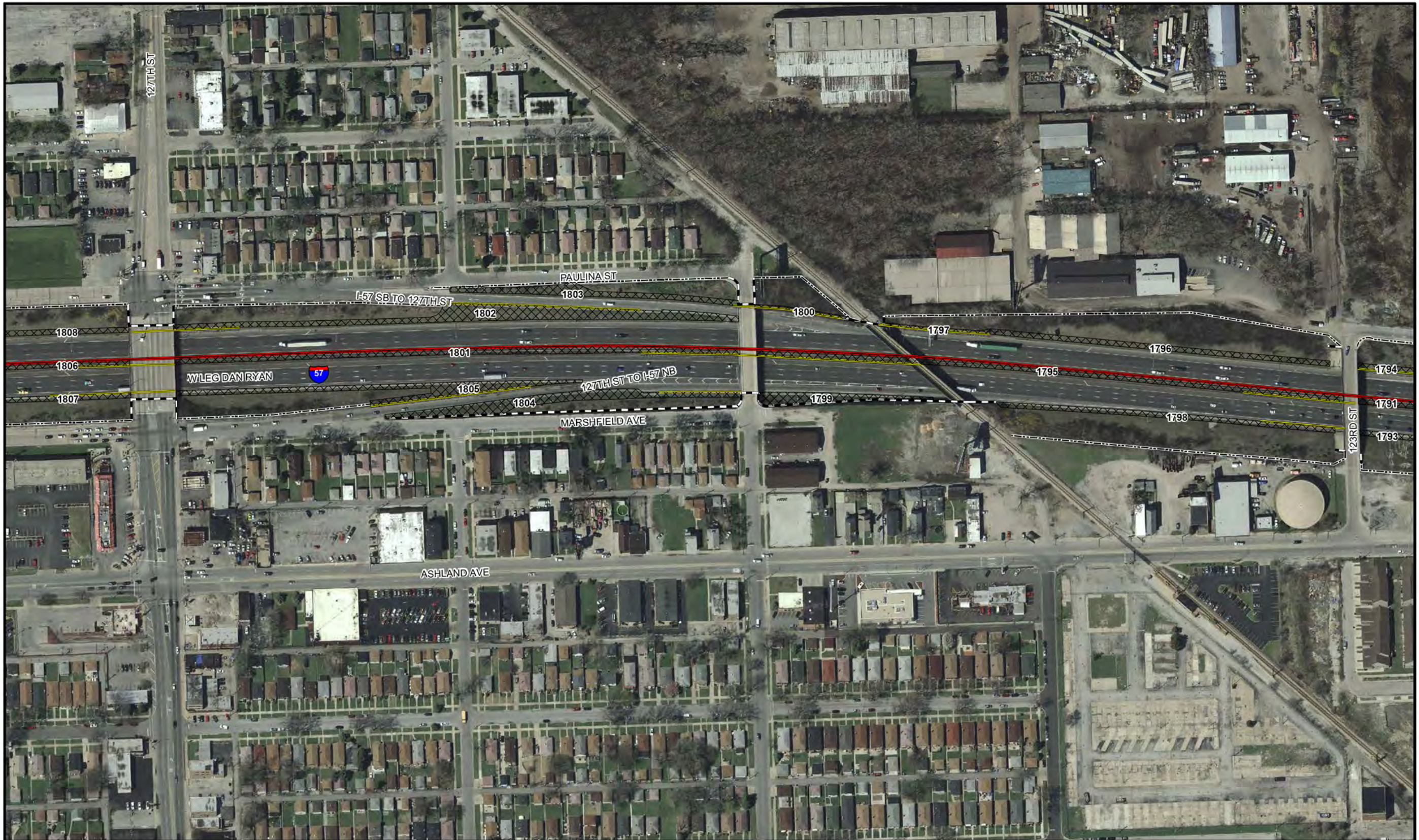
USER NAME = ryan.p	DESIGNED -	REVISED -
	DRAWN -	REVISED -
PLOT SCALE = 2.00' / in.	CHECKED -	REVISED -
PLOT DATE = 11/4/2019	DATE - 11/4/2019	REVISED -

STATE OF ILLINOIS
DEPARTMENT OF TRANSPORTATION

SCALE: SHEET OF SHEETS STA. TO STA.

F.A. RTE.	SECTION	COUNTY	TOTAL SHEETS	SHEET NO.
	2019-134-I	VARIOUS	274	233
ILLINOIS			CONTRACT NO. 62K08	

MODEL: Default
 FILE NAME: \\CURRENT PROJECTS\active\1405000 DOT Landscapes Maintenance\CIS Data\2019 Map_Maps\South_6216519DfEs_For_CADD\157A\new\157A.dwg



STATE OF ILLINOIS DEPARTMENT OF TRANSPORTATION LANDSCAPE MAINTENANCE	0 100 200 Feet		STRUCTURES — Guardrail - - Noise Abatement Wall = Concrete Barrier Wall - - Other Wall - - - - Fence	STRUCTURES	WEED CONTROL	MOWING Mowing (Acre)		
--	-----------------------	--	--	-------------------	---------------------	--------------------------------	--	--

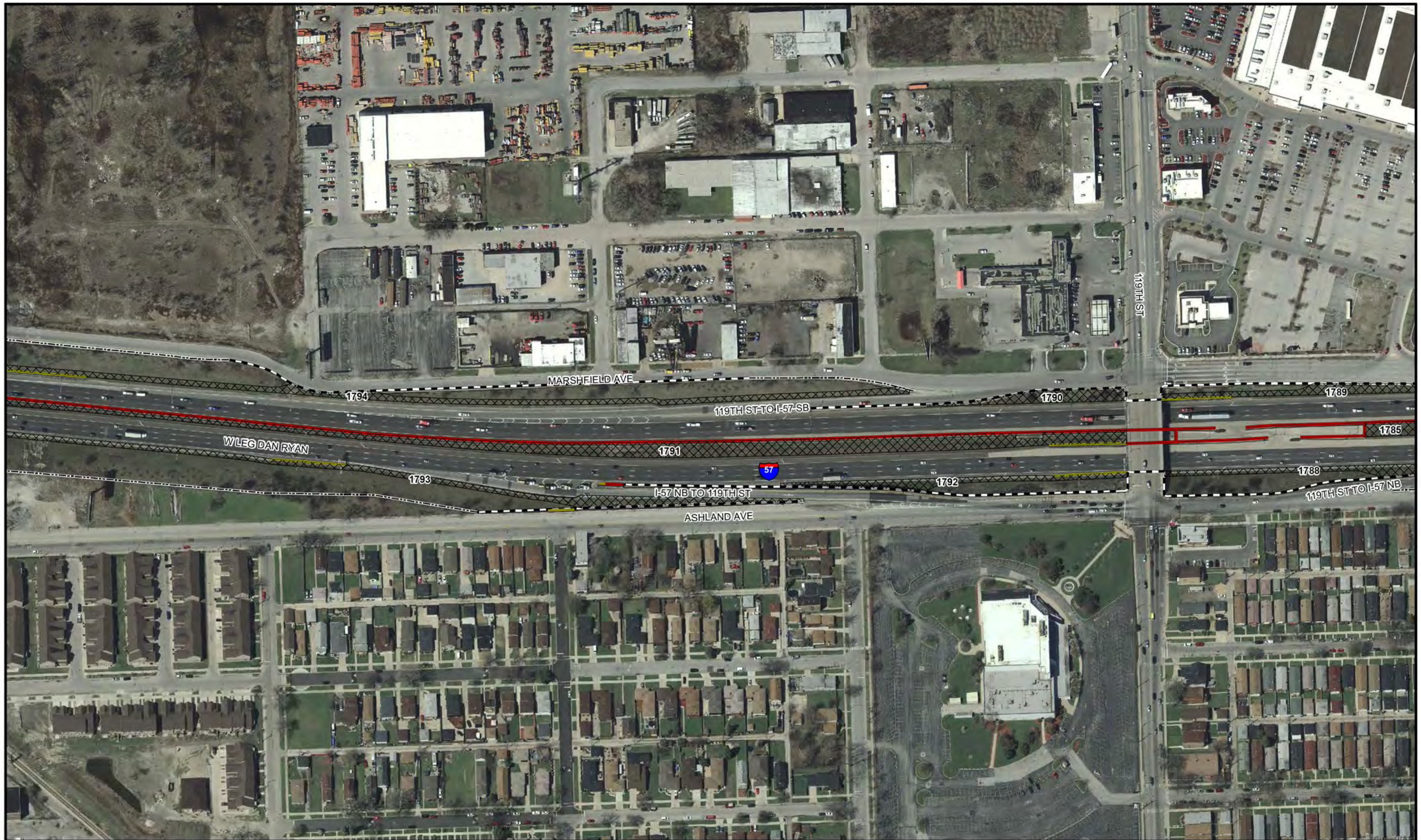
USER NAME = ryan,p	DESIGNED -	REVISED -
	DRAWN -	REVISED -
PLOT SCALE = 2.00' / in.	CHECKED -	REVISED -
PLOT DATE = 11/4/2019	DATE - 11/4/2019	REVISED -

STATE OF ILLINOIS
DEPARTMENT OF TRANSPORTATION

SCALE: SHEET OF SHEETS STA. TO STA.

F.A. RTE.	SECTION	COUNTY	TOTAL SHEETS	SHEET NO.
	2019-134-I	VARIOUS	274	234
ILLINOIS			CONTRACT NO. 62K08	

MODEL: Default
FILE NAME: \\CURRENT PROJECTS\active\105000 DOT Landscaps Maintenance\CIS Data\2019 Map_Maps\South_6216519D\Ft_CADD\157A\new\157A-rev.dgn



<p>STATE OF ILLINOIS DEPARTMENT OF TRANSPORTATION</p> <p>LANDSCAPE MAINTENANCE</p>	<p>0 100 200</p> <p>Feet</p>		<p>STRUCTURES</p> <ul style="list-style-type: none"> Guardrail Noise Abatement Wall Concrete Barrier Wall Other Wall Fence 	<p>STRUCTURES</p>	<p>WEED CONTROL</p>	<p>MOWING</p> <ul style="list-style-type: none"> Mowing (Acre) 		
--	------------------------------	--	---	--------------------------	----------------------------	---	--	--

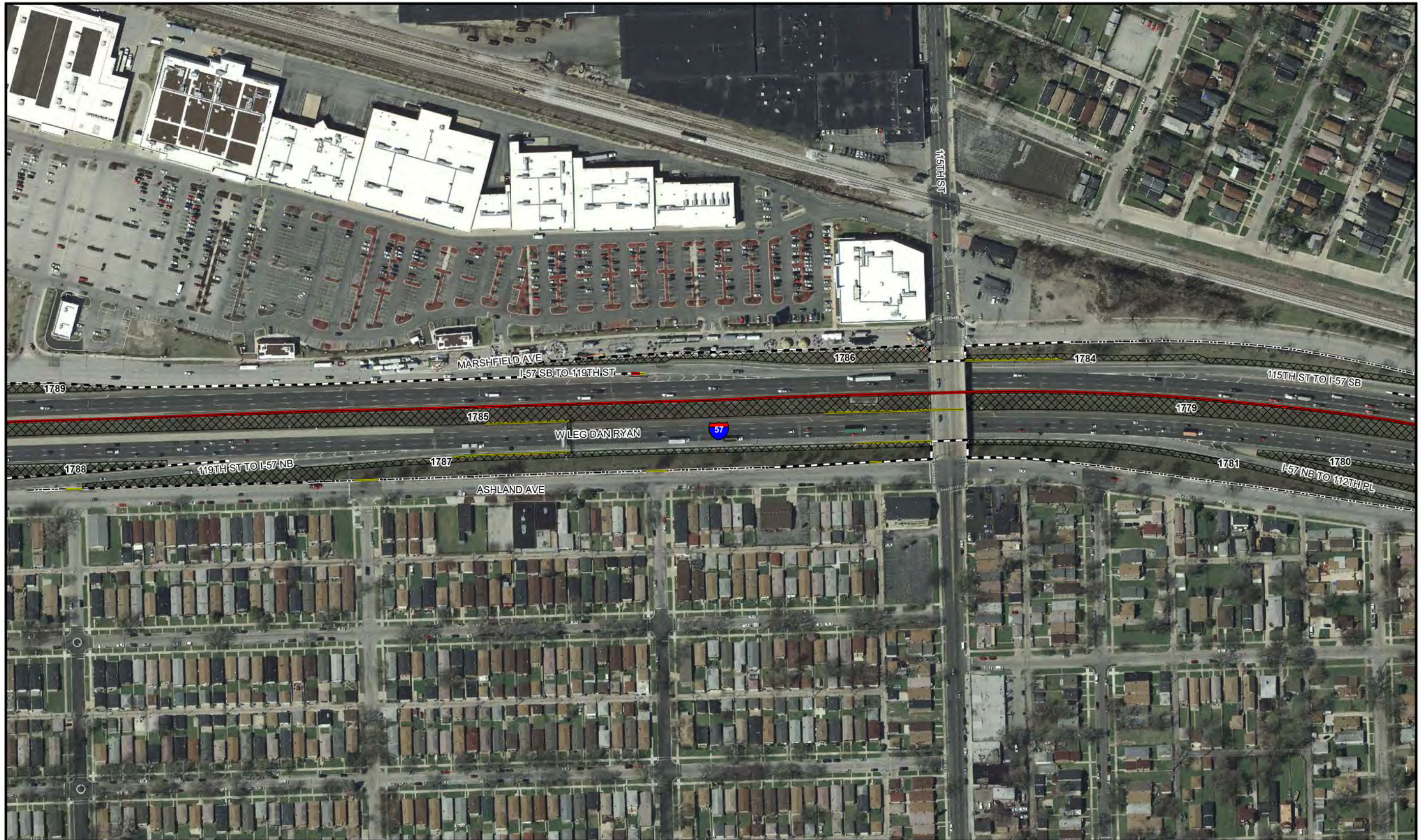
USER NAME = ryan.p	DESIGNED -	REVISED -	
	DRAWN -	REVISED -	
PLOT SCALE = 2.00' / in.	CHECKED -	REVISED -	
PLOT DATE = 11/4/2019	DATE = 11/4/2019	REVISED -	

STATE OF ILLINOIS
DEPARTMENT OF TRANSPORTATION

SCALE: SHEET OF SHEETS STA. TO STA.

F.A. RTE.	SECTION	COUNTY	TOTAL SHEETS	SHEET NO.
	2019-134-I	VARIOUS	274	235
			CONTRACT NO. 62K08	
ILLINOIS				

MODEL: Default
 FILE NAME: \\CURRENT PROJECTS\active\1405000 DOT Landscapes Maintenance\GIS Data\2019 Map_Maps\South_6216519DfEs_For_CADD\157A\157A-new\157A-new.dgn



STATE OF ILLINOIS DEPARTMENT OF TRANSPORTATION LANDSCAPE MAINTENANCE	0 100 200 Feet		STRUCTURES — Guardrail - - - Noise Abatement Wall = Concrete Barrier Wall - - - Other Wall - - - Fence	STRUCTURES	WEED CONTROL	MOWING Mowing (Acre)		
--	-----------------------	--	--	-------------------	---------------------	--------------------------------	--	--

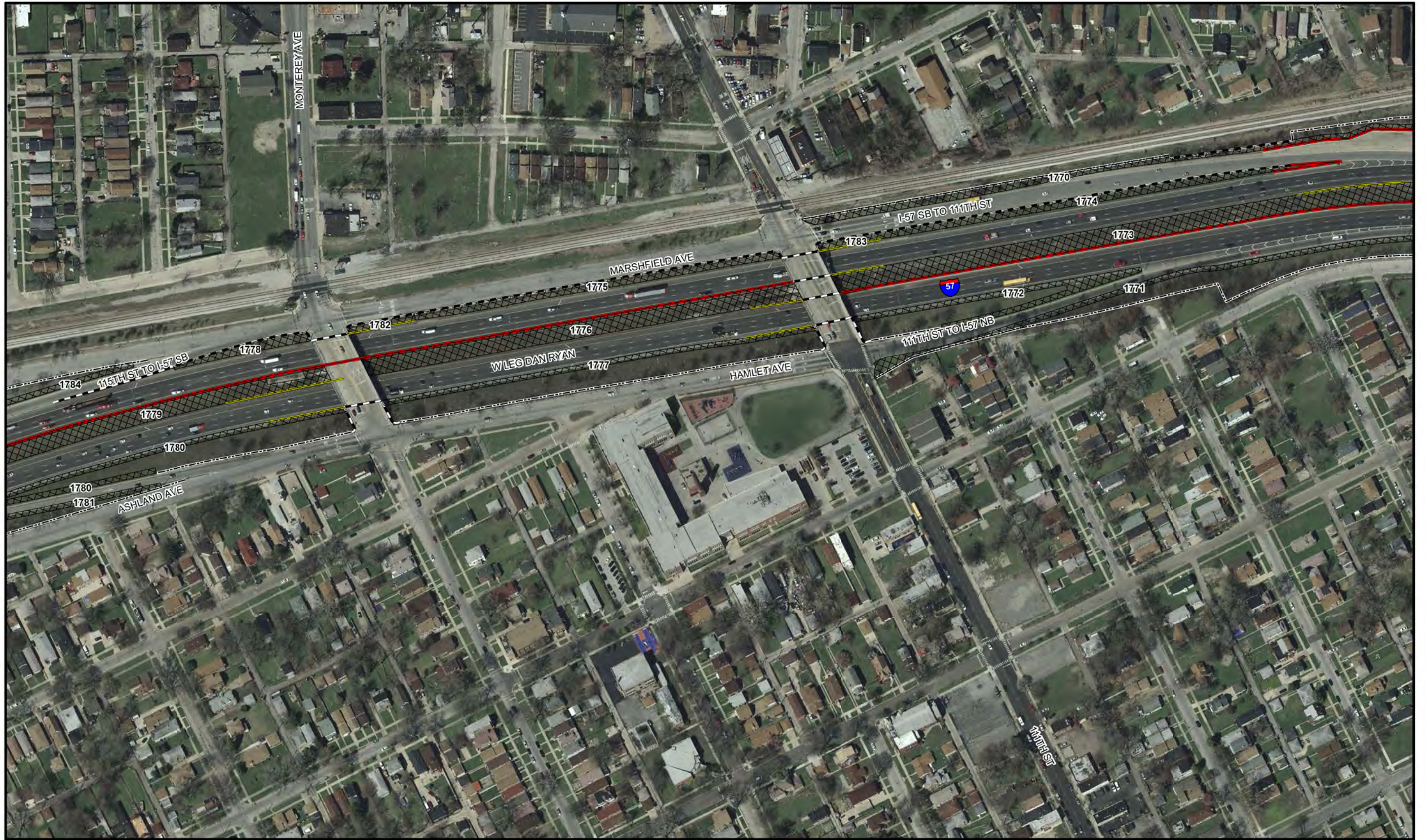
USER NAME = ryan,p	DESIGNED -	REVISED -
	DRAWN -	REVISED -
PLOT SCALE = 2.00' / in.	CHECKED -	REVISED -
PLOT DATE = 11/4/2019	DATE - 11/4/2019	REVISED -

STATE OF ILLINOIS
DEPARTMENT OF TRANSPORTATION

SCALE: SHEET OF SHEETS STA. TO STA.

F.A. RTE.	SECTION	COUNTY	TOTAL SHEETS	SHEET NO.
	2019-134-I	VARIOUS	274	236
ILLINOIS			CONTRACT NO. 62K08	

MODEL: Default
FILE NAME: \\CURRENT PROJECTS\active\1055000 DOT Landscapes Maintenance\CIS Data\2019 Map Landscapes Maintenance\CIS Data\2019 Map Landscapes Maintenance\CADD\157A\new\157A.dwg



STATE OF ILLINOIS DEPARTMENT OF TRANSPORTATION LANDSCAPE MAINTENANCE	0 100 200 Feet		STRUCTURES — Guardrail — Noise Abatement Wall — Concrete Barrier Wall — Other Wall - - - Fence	STRUCTURES WEED CONTROL MOWING Mowing (Acre)	
--	-----------------------	--	--	--	--

USER NAME = ryan,p	DESIGNED -	REVISED -
	DRAWN -	REVISED -
PLOT SCALE = 2.00' / in.	CHECKED -	REVISED -
PLOT DATE = 11/4/2019	DATE - 11/4/2019	REVISED -

STATE OF ILLINOIS
DEPARTMENT OF TRANSPORTATION

SCALE: SHEET OF SHEETS STA. TO STA.

F.A. RTE.	SECTION	COUNTY	TOTAL SHEETS	SHEET NO.
	2019-134-I	VARIOUS	274	237
ILLINOIS			CONTRACT NO. 62K08	

MODEL: Default
 FILE NAME: \\CURRENT PROJECTS\active\105000 DOT Landscapes Maintenance\CIS Data\2019 Map Landscapes Maintenance\CIS Data\2019 Map Landscapes Maintenance\Aerial\Aerial.dgn



STATE OF ILLINOIS DEPARTMENT OF TRANSPORTATION LANDSCAPE MAINTENANCE	0 100 200 Feet		STRUCTURES — Guardrail - - - Noise Abatement Wall — Concrete Barrier Wall - - - Other Wall ····· Fence	STRUCTURES	WEED CONTROL	MOWING Mowing (Acre)		
--	-----------------------	--	--	-------------------	---------------------	--------------------------------	--	--

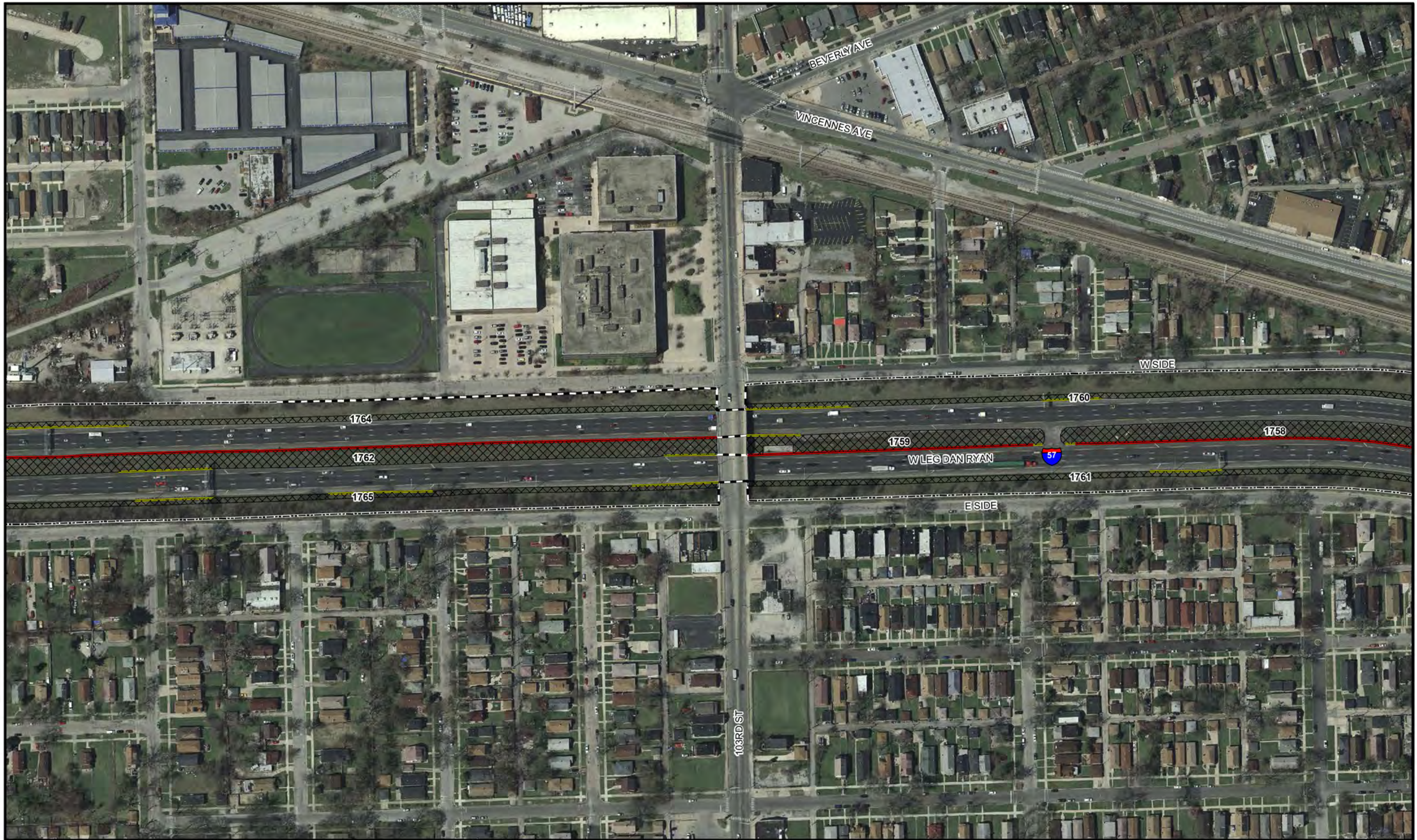
USER NAME = ryan,p	DESIGNED -	REVISED -
	DRAWN -	REVISED -
PLOT SCALE = 2.00' / in.	CHECKED -	REVISED -
PLOT DATE = 11/4/2019	DATE - 11/4/2019	REVISED -

STATE OF ILLINOIS
DEPARTMENT OF TRANSPORTATION

SCALE: SHEET OF SHEETS STA. TO STA.

F.A. RTE.	SECTION	COUNTY	TOTAL SHEETS	SHEET NO.
	2019-134-I	VARIOUS	274	238
			CONTRACT NO. 62K08	
ILLINOIS				

MODEL: Default
 FILE NAME: \\CURRENT PROJECTS\active\1405000 DOT Landscapes Maintenance\CIS Data\2019 Map Landscapes Maintenance\CIS Data\2019 Map Landscapes Maintenance\CADD\157A\new\157A-rev.dgn



STATE OF ILLINOIS DEPARTMENT OF TRANSPORTATION LANDSCAPE MAINTENANCE	0 100 200 Feet		STRUCTURES — Guardrail — Noise Abatement Wall — Concrete Barrier Wall — Other Wall - - - Fence	STRUCTURES	WEED CONTROL	MOWING Mowing (Acre)		
	STATE OF ILLINOIS DEPARTMENT OF TRANSPORTATION							

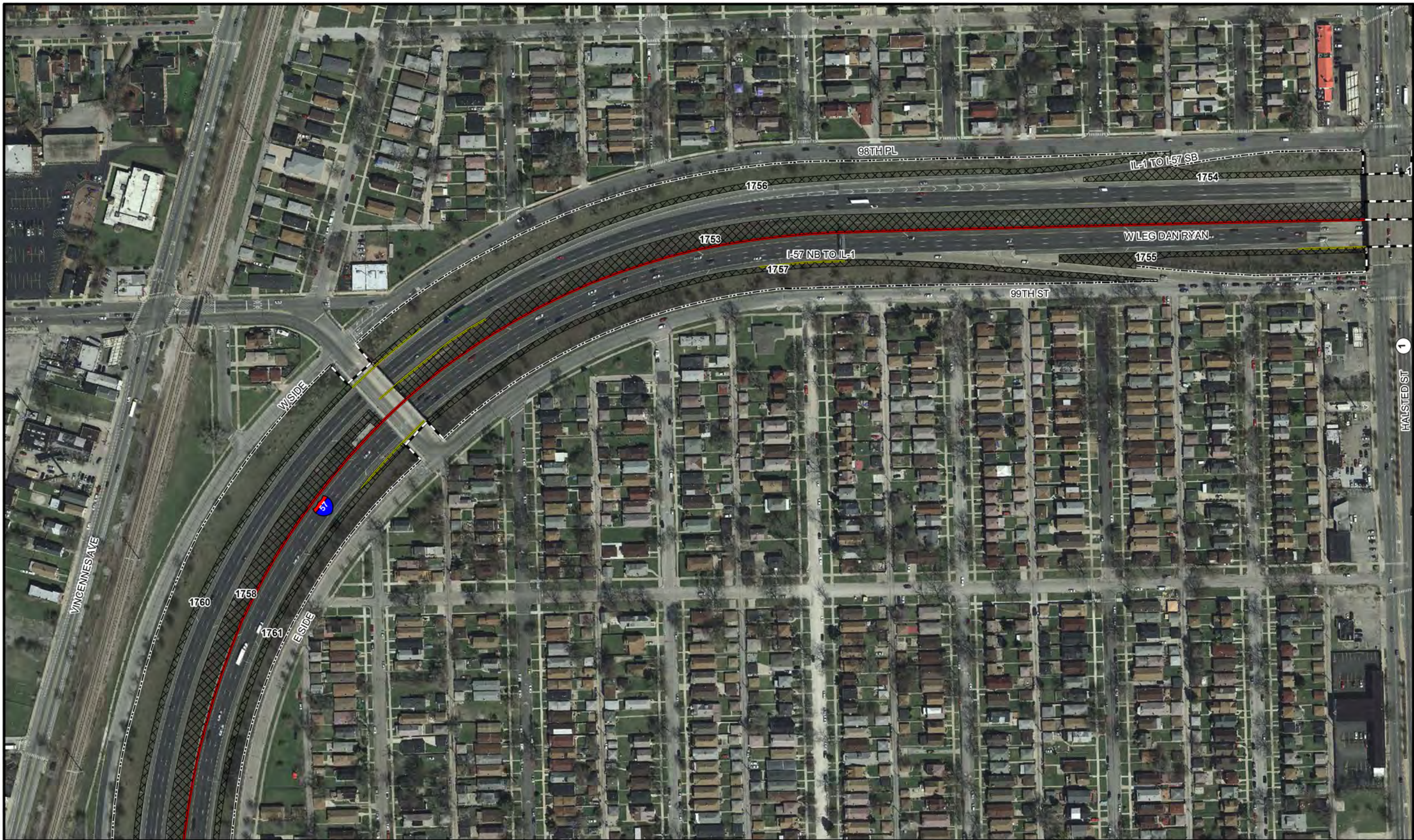
USER NAME = ryan.p	DESIGNED -	REVISED -
	DRAWN -	REVISED -
PLOT SCALE = 2.00' / in.	CHECKED -	REVISED -
PLOT DATE = 11/4/2019	DATE - 11/4/2019	REVISED -

STATE OF ILLINOIS DEPARTMENT OF TRANSPORTATION	
SCALE:	SHEET OF SHEETS STA. TO STA.

F.A. RTE.	SECTION	COUNTY	TOTAL SHEETS	SHEET NO.
	2019-134-I	VARIOUS	274	239
ILLINOIS				

CONTRACT NO. 62K08				
--------------------	--	--	--	--

MODEL: Default
 FILE NAME: \\CURRENT PROJECTS\active\1405600 DOT Landscapes Maintenance\CIS Data\2019 Map Maps\South 621651\PDFs For CAD\1515151515A-new\1515A-rev.dgn



<p>STATE OF ILLINOIS DEPARTMENT OF TRANSPORTATION</p> <p>LANDSCAPE MAINTENANCE</p>	<p>0 100 200</p> <p>Feet</p>		<p>STRUCTURES</p> <ul style="list-style-type: none"> Guardrail Noise Abatement Wall Concrete Barrier Wall Other Wall Fence 	<p>STRUCTURES</p>	<p>WEED CONTROL</p>	<p>MOWING</p> <ul style="list-style-type: none"> Mowing (Acre) 	
---	------------------------------	--	---	--------------------------	----------------------------	---	--

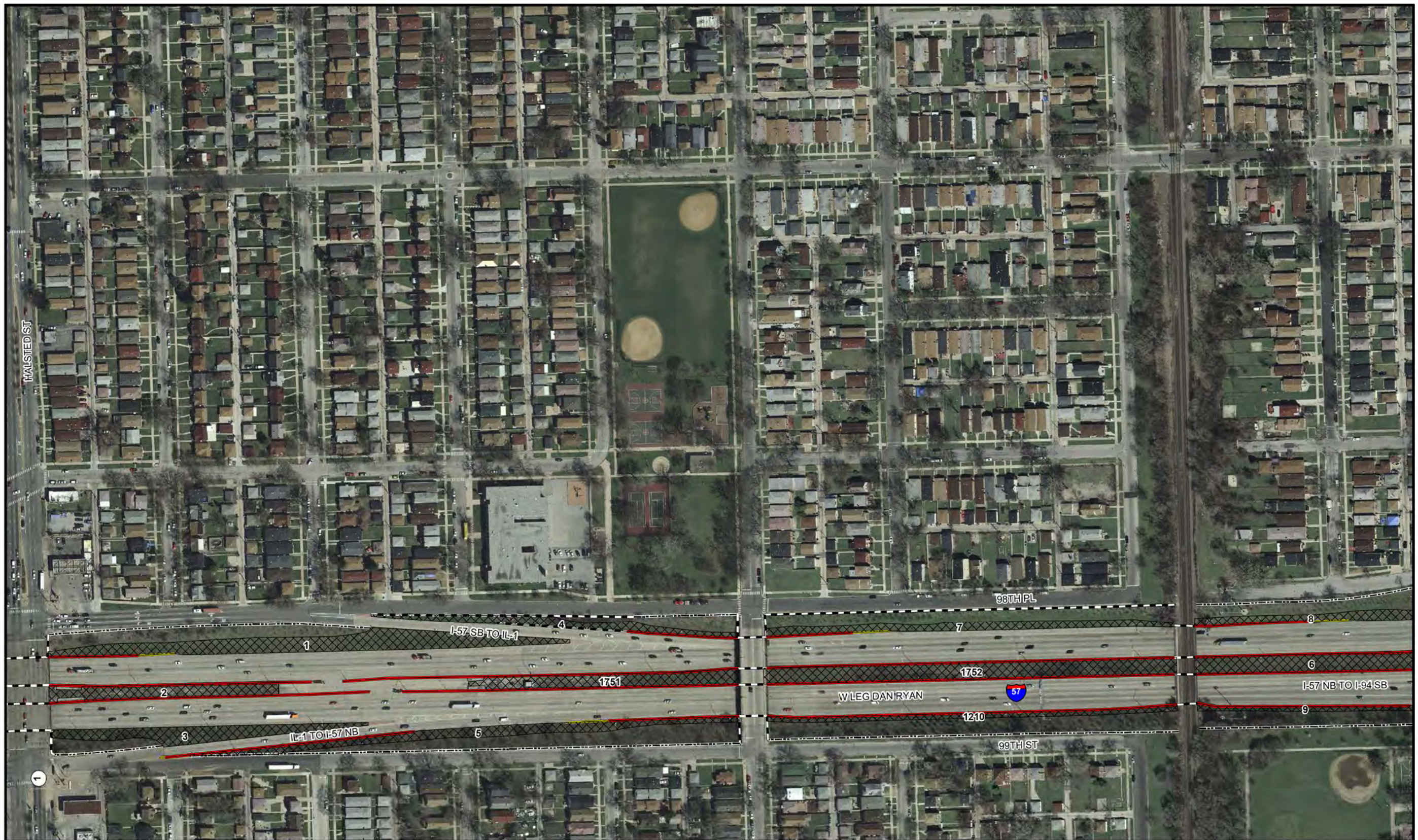
USER NAME = ryan,p	DESIGNED -	REVISED -
	DRAWN -	REVISED -
PLOT SCALE = 2.00' / in.	CHECKED -	REVISED -
PLOT DATE = 11/4/2019	DATE = 11/4/2019	REVISED -

**STATE OF ILLINOIS
DEPARTMENT OF TRANSPORTATION**

SCALE: SHEET OF SHEETS STA. TO STA.

F.A. RTE.	SECTION	COUNTY	TOTAL SHEETS	SHEET NO.
	2019-134-I	VARIOUS	274	240
		ILLINOIS	CONTRACT NO. 62K08	

MODEL: Default
 FILE NAME: \\CURRENT PROJECTS\active\1055000 DOT Landscapes Maintenance\CIS Data\2019 Map_Maps\South_6216519D\Fis_For_CADD\I57A\new\I57A.dwg



STATE OF ILLINOIS DEPARTMENT OF TRANSPORTATION LANDSCAPE MAINTENANCE	0 100 200 Feet		STRUCTURES — Guardrail - - Noise Abatement Wall - - Concrete Barrier Wall - - Other Wall - - Fence	STRUCTURES	WEED CONTROL	MOWING Mowing (Acre)		
	STATE OF ILLINOIS DEPARTMENT OF TRANSPORTATION							

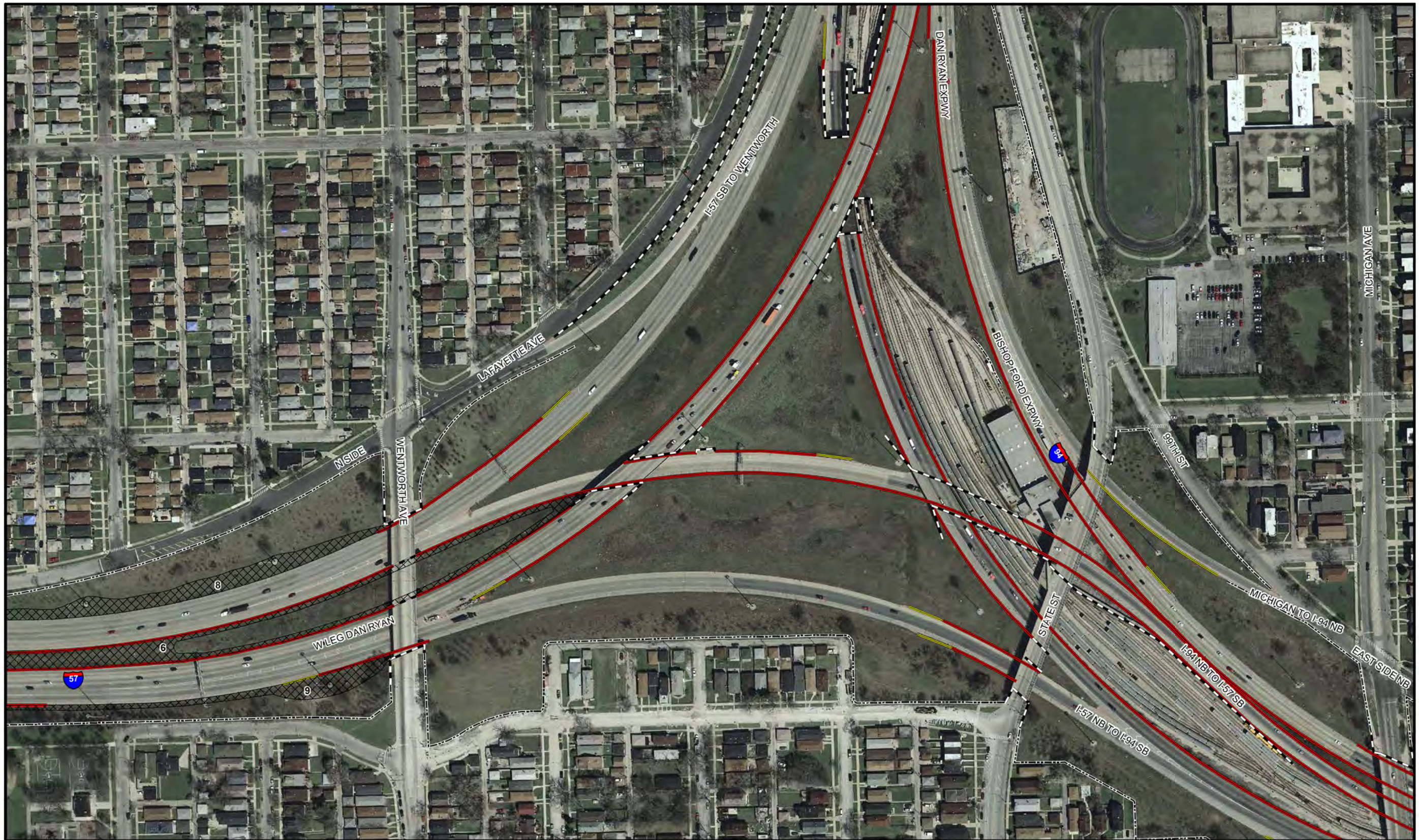
USER NAME = ryan.p	DESIGNED -	REVISED -
	DRAWN -	REVISED -
PLOT SCALE = 2.00' / in.	CHECKED -	REVISED -
PLOT DATE = 11/4/2019	DATE - 11/4/2019	REVISED -

STATE OF ILLINOIS
DEPARTMENT OF TRANSPORTATION

SCALE: SHEET OF SHEETS STA. TO STA.

F.A. RTE.	SECTION	COUNTY	TOTAL SHEETS	SHEET NO.
	2019-134-I	VARIOUS	274	241
ILLINOIS			CONTRACT NO. 62K08	

MODEL: Default
 FILE NAME: \\CURRENT PROJECTS\active\105000 DOT Landscapes Maintenance\CIS Data\2019 Map Landscapes Maintenance\CIS Data\2019 Map Landscapes Maintenance\CADD\157A-new\157A-new.dgn



STATE OF ILLINOIS DEPARTMENT OF TRANSPORTATION LANDSCAPE MAINTENANCE	0 100 200 Feet		STRUCTURES — Guardrail — Noise Abatement Wall — Concrete Barrier Wall — Other Wall - - - Fence	WEED CONTROL	MOWING Mowing (Acre)	
--	-----------------------	--	--	---------------------	--------------------------------	--

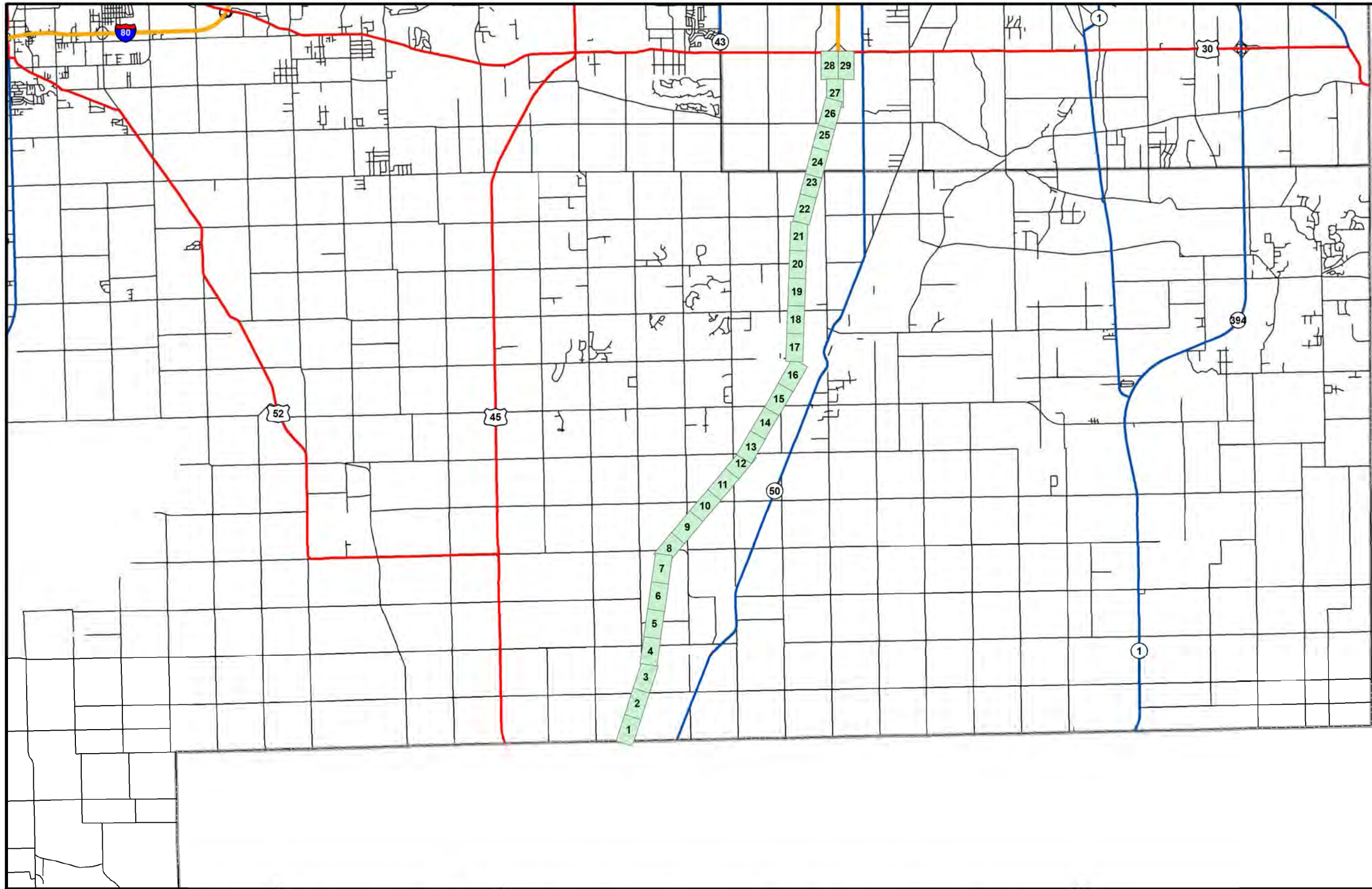
USER NAME = ryan,p	DESIGNED -	REVISED -
	DRAWN -	REVISED -
PLOT SCALE = 2.00' / in.	CHECKED -	REVISED -
PLOT DATE = 11/4/2019	DATE - 11/4/2019	REVISED -

STATE OF ILLINOIS
DEPARTMENT OF TRANSPORTATION

SCALE:	SHEET	OF	SHEETS	STA.	TO	STA.
--------	-------	----	--------	------	----	------

F.A. RTE.	SECTION	COUNTY	TOTAL SHEETS	SHEET NO.
	2019-134-I	VARIOUS	274	242
ILLINOIS			CONTRACT NO. 62K08	

MODEL: Default
 FILE NAME: \\CURRENT PROJECTS\ACTIV1\05000 DOT Landscapes Maintenance\CIS Data\2019 Map_Maps\South_62K08\I-57\I-57B_new.dgn



STATE OF ILLINOIS DEPARTMENT OF TRANSPORTATION LANDSCAPE MAINTENANCE	0 1 2 Miles		CONTRACT # 62K08 I-57 PART B GRUNDY COUNTY LINE TO RT. 30 PAY ITEM # 25000750 - MOWING ACRE
--	--------------------------	--	--

USER NAME = ryan.p	DESIGNED -	REVISED -
	DRAWN -	REVISED -
PLOT SCALE = 2.00' / in.	CHECKED -	REVISED -
PLOT DATE = 11/4/2019	DATE - 11/4/2019	REVISED -

STATE OF ILLINOIS
DEPARTMENT OF TRANSPORTATION

SCALE: SHEET OF SHEETS STA. TO STA.

F.A. RTE.	SECTION	COUNTY	TOTAL SHEETS	SHEET NO.
	2019-134-I	VARIOUS	274	243
CONTRACT NO. 62K08				

MODEL: D:\mfr\...
 FILE NAME: M:\CURRENT PROJECTS\Active\1405000 DOT Landscapes Maintenance\CIS Data\2019 Mow Map\Map_South_62H65\PDFs_For_CADD\157B157 new\157B_new.dgn

TURF ID	WORK ORDER	ACRES	SHEET NUMBER(S)
640	62H65-06		28
641	62H65-06	1.07	28
642	62H65-06	0.63	28
643	62H65-06	1.22	29
644	62H65-06	0.72	29
645	62H65-06	0.68	28, 29
646	62H65-06	0.67	28, 29
647	62H65-06	0.69	27, 28
648	62H65-06	0.69	27, 28, 29
649	62H65-06	0.68	27
650	62H65-06	0.67	27, 28, 29
652	62H65-06	0.37	25, 26
653	62H65-06	0.70	25, 26
654	62H65-06	0.51	26
655	62H65-06	0.72	25, 26, 27
656	62H65-06	0.66	25, 26, 27
657	62H65-06	0.68	25, 26, 27
658	62H65-06	0.56	25, 26
659	62H65-06	0.73	25, 26
660	62H65-06	1.09	23, 24, 25
661	62H65-06	1.51	23, 24, 25, 26
662	62H65-06	1.51	23, 24, 25, 26
663	62H65-06	1.51	23, 24, 25, 26
664	62H65-06	0.86	23, 24
665	62H65-06	1.97	22, 23
669	62H65-06	2.92	18, 19, 20, 21, 22
670	62H65-06	2.92	18, 19, 20, 21, 22
671	62H65-06	2.82	19, 20, 21, 22
672	62H65-06	0.21	18, 19
673	62H65-06	0.36	18, 19
674	62H65-06	0.36	18, 19
675	62H65-06	2.59	19, 20, 21, 22
676	62H65-06	0.57	18, 19
677	62H65-06	0.25	18
678	62H65-06	0.56	18
679	62H65-06	2.02	17, 18
680	62H65-06	4.12	15, 16, 17
681	62H65-06	1.99	15, 16, 17
682	62H65-06	0.35	18
683	62H65-06	3.13	15, 16, 17, 18
684	62H65-06	0.82	14, 15
685	62H65-06	1.68	13, 14
686	62H65-06	2.40	12, 13
687	62H65-06	0.55	14, 15
688	62H65-06	0.68	14, 15
689	62H65-06	0.37	14
690	62H65-06	0.38	13, 14
691	62H65-06	1.35	12, 13
COLUMN A TOTAL:		54.50	

TURF ID	WORK ORDER	ACRES	SHEET NUMBER(S)
692	62H65-06	1.56	12, 13, 14
693	62H65-06	0.81	11, 12
694	62H65-06	3.52	9, 10, 11
695	62H65-06	1.89	8, 9
696	62H65-06	1.14	10, 11, 12
697	62H65-06	1.99	8, 9, 10
698	62H65-06	1.06	9, 10
699	62H65-06	1.73	9, 10, 11, 12
700	62H65-06	0.68	9, 10
701	62H65-06	0.51	9
702	62H65-06	0.62	9, 10
703	62H65-06	5.15	1, 2, 3, 4
704	62H65-06	3.35	6, 7, 8
705	62H65-06	1.74	5, 6
706	62H65-06	2.15	5, 6, 7, 8
707	62H65-06	2.18	5, 6, 7, 8
708	62H65-06	0.46	4, 5
709	62H65-06	0.43	4, 5
710	62H65-06	0.23	4
711	62H65-06	0.49	4, 5
712	62H65-06	0.35	4
713	62H65-06	0.44	4
714	62H65-06	0.49	4
715	62H65-06	3.03	1, 2, 3, 4
716	62H65-06	3.17	1, 2, 3, 4
717	62H65-06	0.96	1
1145	62H65-06	0.23	4
1155	62H65-06	0.64	8, 9
1164	62H65-06	0.33	26, 27
1185	62H65-06	0.40	25, 26
1186	62H65-06	0.26	25
1198	62H65-06	0.82	28
1199	62H65-06	0.76	29
1284	62H65-06	0.27	25, 26
1285	62H65-06	0.02	26
1286	62H65-06	0.13	18
1287	62H65-06	0.12	18
1288	62H65-06	0.11	18
1289	62H65-06	0.12	18
1290	62H65-06	0.35	5
1291	62H65-06	0.35	5
1292	62H65-06	0.22	4, 5
1293	62H65-06	0.16	4, 5
1294	62H65-06	0.13	4
1295	62H65-06	0.13	4
1296	62H65-06	0.11	4
1297	62H65-06	0.12	4
1298	62H65-06	0.14	4
1299	62H65-06	0.12	4
1411	62H65-06	0.05	8
COLUMN B TOTAL:		46.22	

TURF ID	WORK ORDER	ACRES	SHEET NUMBER(S)
1412	62H65-06	0.03	8
1413	62H65-06	0.03	9
1414	62H65-06	0.03	29
1420	62H65-06	0.02	29
1421	62H65-06	0.10	18, 19
1422	62H65-06	0.02	18
1423	62H65-06	0.08	18
1424	62H65-06	0.03	28
1892	62H65-06	0.01	27
1893	62H65-06	0.05	26, 27
1894	62H65-06	0.05	28, 29
1895	62H65-06	0.04	28, 29
1896	62H65-06	0.04	28, 29
2419	62H65-06	0.12	18
2420	62H65-06	0.03	18
2424	62H65-06	0.09	25, 26
2448	62H65-06	0.10	4, 5
2489	62H65-06	0.92	1
2490	62H65-06	5.25	1, 2, 3, 4
2491	62H65-06	0.85	4, 5
2492	62H65-06	1.57	5, 6
2493	62H65-06	3.48	6, 7, 8
2494	62H65-06	1.79	8, 9
2495	62H65-06	3.02	9, 10, 11
2496	62H65-06	0.66	11, 12
2497	62H65-06	2.28	12, 13
2498	62H65-06	1.60	13, 14
2499	62H65-06	0.72	14, 15
2500	62H65-06	4.09	15, 16, 17
2501	62H65-06	1.87	17, 18
2502	62H65-06	5.67	18, 19, 20, 21, 22
2503	62H65-06	1.70	22, 23
2504	62H65-06	0.68	23, 24
2505	62H65-06	3.28	23, 24, 25, 26
2506	62H65-06	1.41	25, 26, 27
2507	62H65-06	0.70	27
2508	62H65-06	0.64	27, 28, 29
2509	62H65-06	1.42	28, 29
120	62H65-06	1.45	22, 23, 24
102	62H65-06	0.16	22
112	62H65-06	0.66	21, 22
115	62H65-06	0.60	21, 22
104	62H65-06	0.05	22
113	62H65-06	0.67	21, 22
114	62H65-06	0.75	21, 22
107	62H65-06	0.25	21, 22
108	62H65-06	0.57	21, 22
100	62H65-06	0.33	22
105	62H65-06	0.72	22, 23
103	62H65-06	0.31	22
COLUMN C TOTAL:		50.96	

TURF ID	WORK ORDER	ACRES	SHEET NUMBER(S)
109	62H65-06	0.65	22, 23
106	62H65-06	0.52	22
110	62H65-06	0.13	22
111	62H65-06	0.12	22
666	62H65-06	0.25	22
116	62H65-06	0.46	21, 22
119	62H65-06	0.47	23, 24
117	62H65-06	0.05	21
121	62H65-06	0.35	21, 22
118	62H65-06	0.11	23
667	62H65-06	0.47	22
COLUMN D TOTAL:		3.58	

PAY ITEM # 25000750 MOWING	
ACRE WO 62K08	155.27

STATE OF ILLINOIS DEPARTMENT OF TRANSPORTATION LANDSCAPE MAINTENANCE	CONTRACT # 62K08 - GRUNDY COUNTY LINE TO ROUTE 30 PAY ITEM # 25000750 - MOWING ACRE SUMMARY OF MAP QUANTITIES - PAGE 1 OF 1	
--	--	--

USER NAME = ryan.p	DESIGNED -	REVISED -	STATE OF ILLINOIS DEPARTMENT OF TRANSPORTATION	F.A. RTE.	SECTION	COUNTY	TOTAL SHEETS	SHEET NO.	
PLOT SCALE = 2.00' / in.	DRAWN -	REVISED -		2019-134-I	VARIOUS	274	244		
PLOT DATE = 11/4/2019	CHECKED -	REVISED -		ILLINOIS		CONTRACT NO. 62K08			
	DATE - 11/4/2019	REVISED -		SCALE:	SHEET	OF	SHEETS	STA.	TO

MODEL: Default
 FILE NAME: \\CURRENT PROJECTS\active\1405000 DOT Landscapes Maintenance\CIS Data\2019 Map_Maps\South_621651\PDFs_For_CADD\1570157_new\1570157B_rev.dgn



STATE OF ILLINOIS DEPARTMENT OF TRANSPORTATION LANDSCAPE MAINTENANCE	0 100 200 Feet		STRUCTURES — Guardrail - - - Noise Abatement Wall = Concrete Barrier Wall - - - Other Wall - - - Fence	STRUCTURES	WEED CONTROL	MOWING Mowing (Acre)		
--	-----------------------------	--	--	-------------------	---------------------	--------------------------------	--	--

USER NAME = ryan,p	DESIGNED -	REVISED -
	DRAWN -	REVISED -
PLOT SCALE = 2.00' / in.	CHECKED -	REVISED -
PLOT DATE = 11/4/2019	DATE - 11/4/2019	REVISED -

STATE OF ILLINOIS
DEPARTMENT OF TRANSPORTATION

SCALE: SHEET OF SHEETS STA. TO STA.

F.A. RTE.	SECTION	COUNTY	TOTAL SHEETS	SHEET NO.
	2019-134-I	VARIOUS	274	245
CONTRACT NO. 62K08				
ILLINOIS				

MODEL: Default
 FILE NAME: \\CURRENT PROJECTS\active\1405000 DOT Landscapes Maintenance\CIS Data\2019 Map_Maps\South_621651\PDFs_for_CADD\15716157 new\15716157B_rev.dgn



STATE OF ILLINOIS DEPARTMENT OF TRANSPORTATION LANDSCAPE MAINTENANCE	0 100 200 Feet		STRUCTURES — Guardrail - - - Noise Abatement Wall — Concrete Barrier Wall — Other Wall - - - Fence	STRUCTURES	WEED CONTROL	MOWING Mowing (Acre)
--	-----------------------------	--	--	-------------------	---------------------	--------------------------------

USER NAME = ryan.p	DESIGNED -	REVISED -
	DRAWN -	REVISED -
PLOT SCALE = 2.00' / in.	CHECKED -	REVISED -
PLOT DATE = 11/4/2019	DATE - 11/4/2019	REVISED -

STATE OF ILLINOIS
DEPARTMENT OF TRANSPORTATION

SCALE:	SHEET	OF	SHEETS	STA.	TO	STA.
--------	-------	----	--------	------	----	------

F.A. RTE.	SECTION	COUNTY	TOTAL SHEETS	SHEET NO.
	2019-134-I	VARIOUS	274	246
ILLINOIS				
CONTRACT NO. 62K08				

MODEL: Default
 FILE NAME: \\CURRENT PROJECTS\active\1405000 DOT Landscapes Maintenance\CIS Data\2019 Map Maps\South_621651\PDFs_For_CADD\157157 new\157157 new.dgn



STATE OF ILLINOIS DEPARTMENT OF TRANSPORTATION LANDSCAPE MAINTENANCE	0 100 200 Feet		STRUCTURES — Guardrail - - Noise Abatement Wall = Concrete Barrier Wall - - Other Wall - - - - Fence	STRUCTURES	WEED CONTROL	MOWING Mowing (Acre)		
--	-----------------------------	--	--	-------------------	---------------------	--------------------------------	--	--

USER NAME = ryan,p	DESIGNED -	REVISED -
	DRAWN -	REVISED -
PLOT SCALE = 2.00' / in.	CHECKED -	REVISED -
PLOT DATE = 11/4/2019	DATE - 11/4/2019	REVISED -

STATE OF ILLINOIS
DEPARTMENT OF TRANSPORTATION

SCALE: SHEET OF SHEETS STA. TO STA.

F.A. RTE.	SECTION	COUNTY	TOTAL SHEETS	SHEET NO.
	2019-134-I	VARIOUS	274	247
CONTRACT NO. 62K08				
ILLINOIS				

MODEL: Default
 FILE NAME: \\CURRENT PROJECTS\active\1405000 DOT Landscapes Maintenance\CIS Data\2019 Map Maps\South 621651\PDFs For CAD\1575157 new\1575 rev.dgn



STATE OF ILLINOIS DEPARTMENT OF TRANSPORTATION LANDSCAPE MAINTENANCE	0 100 200 Feet		STRUCTURES — Guardrail - - - Noise Abatement Wall — Concrete Barrier Wall - - - Other Wall - - - Fence	STRUCTURES	WEED CONTROL	MOWING Mowing (Acre)		

USER NAME = ryan.p	DESIGNED -	REVISED -
	DRAWN -	REVISED -
PLOT SCALE = 2.00' / in.	CHECKED -	REVISED -
PLOT DATE = 11/4/2019	DATE - 11/4/2019	REVISED -

STATE OF ILLINOIS
DEPARTMENT OF TRANSPORTATION

SCALE: SHEET OF SHEETS STA. TO STA.

F.A. RTE.	SECTION	COUNTY	TOTAL SHEETS	SHEET NO.
	2019-134-I	VARIOUS	274	248
			CONTRACT NO. 62K08	
ILLINOIS				

MODEL: Default
 FILE NAME: \\CURRENT PROJECTS\active\1405000 DOT Landscapes Maintenance\CIS Data\2019 Nov. Maps\South_621651PDEs_for_CADD\157157 new\157157 rev.dgn



STATE OF ILLINOIS DEPARTMENT OF TRANSPORTATION LANDSCAPE MAINTENANCE	0 100 200 Feet		STRUCTURES — Guardrail — Noise Abatement Wall — Concrete Barrier Wall — Other Wall - - - Fence	STRUCTURES — Guardrail — Noise Abatement Wall — Concrete Barrier Wall — Other Wall - - - Fence	WEED CONTROL — Mowing (Acre)		
--	-----------------------------	--	--	--	--	--	--

USER NAME = ryan,p	DESIGNED -	REVISED -	
	DRAWN -	REVISED -	
PLOT SCALE = 2.00' / in.	CHECKED -	REVISED -	
PLOT DATE = 11/4/2019	DATE - 11/4/2019	REVISED -	

STATE OF ILLINOIS
DEPARTMENT OF TRANSPORTATION

SCALE:	SHEET	OF	SHEETS	STA.	TO	STA.	ILLINOIS
							F.A. RTE. SECTION COUNTY TOTAL SHEETS SHEET NO. 2019-134-I VARIOUS 274 249 CONTRACT NO. 62K08

MODEL: Default
 FILE NAME: \\CURRENT PROJECTS\active\1405000 DOT Landscapes Maintenance\CIS Data\2019 Map Maps\South 621651\PDFs For CADD\1576157 new\1576 new.dgn



STATE OF ILLINOIS DEPARTMENT OF TRANSPORTATION LANDSCAPE MAINTENANCE	0 100 200 Feet		STRUCTURES — Guardrail - - - Noise Abatement Wall — Concrete Barrier Wall — Other Wall - - - Fence	STRUCTURES — Guardrail - - - Noise Abatement Wall — Concrete Barrier Wall — Other Wall - - - Fence	WEED CONTROL — Weeding (Acre)	MOWING Mowing (Acre)		
--	-----------------------------	--	--	--	---	--------------------------------	--	--


USER NAME = ryan.p	DESIGNED -	REVISED -	
	DRAWN -	REVISED -	
PLOT SCALE = 2.00' / in.	CHECKED -	REVISED -	
PLOT DATE = 11/4/2019	DATE - 11/4/2019	REVISED -	

STATE OF ILLINOIS
DEPARTMENT OF TRANSPORTATION

SCALE:	SHEET	OF	SHEETS	STA.	TO STA.
--------	-------	----	--------	------	---------

F.A. RTE.	SECTION	COUNTY	TOTAL SHEETS	SHEET NO.
	2019-134-I	VARIOUS	274	250
CONTRACT NO. 62K08				
ILLINOIS				

MODEL: Default
 FILE NAME: \\CURRENT PROJECTS\active\1405000 DOT Landscapes Maintenance\CIS Data\2019 Map_Maps\South_621651\PDFs_For_CADD\1578157 new\1578 new.dgn



STATE OF ILLINOIS DEPARTMENT OF TRANSPORTATION LANDSCAPE MAINTENANCE	0 100 200 Feet		STRUCTURES — Guardrail - - - Noise Abatement Wall = Concrete Barrier Wall - - - Other Wall - - - Fence	STRUCTURES WEED CONTROL MOWING Mowing (Acre)	
--	-----------------------------	--	--	--	--

USER NAME = ryan.p	DESIGNED -	REVISED -
	DRAWN -	REVISED -
PLOT SCALE = 2.00' / in.	CHECKED -	REVISED -
PLOT DATE = 11/4/2019	DATE - 11/4/2019	REVISED -

STATE OF ILLINOIS
DEPARTMENT OF TRANSPORTATION

SCALE:	SHEET	OF	SHEETS	STA.	TO STA.
--------	-------	----	--------	------	---------

F.A. RTE.	SECTION	COUNTY	TOTAL SHEETS	SHEET NO.
	2019-134-I	VARIOUS	274	251
ILLINOIS			CONTRACT NO. 62K08	

MODEL: Default
 FILE NAME: \\CURRENT PROJECTS\active\1405000 DOT Landscapes Maintenance\CIS Data\2019 Map_Maps\South_621651\DOTs_for_CADD\157\157_new\157B_rev.dgn



STATE OF ILLINOIS DEPARTMENT OF TRANSPORTATION LANDSCAPE MAINTENANCE	0 100 200 Feet		STRUCTURES — Guardrail - - - Noise Abatement Wall — Concrete Barrier Wall — Other Wall - - - Fence	STRUCTURES 	WEED CONTROL 	MOWING Mowing (Acre)		
--	-----------------------	--	--	-----------------------------------	-------------------------------------	--------------------------------	--	--

USER NAME = ryan.p	DESIGNED -	REVISED -
	DRAWN -	REVISED -
PLOT SCALE = 2.00' / in.	CHECKED -	REVISED -
PLOT DATE = 11/4/2019	DATE - 11/4/2019	REVISED -

STATE OF ILLINOIS
DEPARTMENT OF TRANSPORTATION

SCALE:	SHEET	OF	SHEETS	STA.	TO STA.
--------	-------	----	--------	------	---------

F.A. RTE.	SECTION	COUNTY	TOTAL SHEETS	SHEET NO.
	2019-134-I	VARIOUS	274	252
ILLINOIS				
CONTRACT NO. 62K08				

MODEL: Default
 FILE NAME: \\CURRENT PROJECTS\active\1405000 DOT Landscapes Maintenance\CIS Data\2019 Nov. Maps\South_621651001s For_CADD\I57\I57B_new\I57B_rev.dgn




STATE OF ILLINOIS DEPARTMENT OF TRANSPORTATION LANDSCAPE MAINTENANCE	0 100 200 Feet		STRUCTURES — Guardrail - - - Noise Abatement Wall = Concrete Barrier Wall - - - Other Wall - - - Fence	STRUCTURES	WEED CONTROL	MOWING Mowing (Acre)		
--	-----------------------------	--	--	-------------------	---------------------	--------------------------------	--	--

USER NAME = ryan.p	DESIGNED -	REVISED -
	DRAWN -	REVISED -
PLOT SCALE = 2.00' / in.	CHECKED -	REVISED -
PLOT DATE = 11/4/2019	DATE - 11/4/2019	REVISED -

STATE OF ILLINOIS
DEPARTMENT OF TRANSPORTATION

SCALE:	SHEET	OF	SHEETS	STA.	TO	STA.
--------	-------	----	--------	------	----	------

F.A. RTE.	SECTION	COUNTY	TOTAL SHEETS	SHEET NO.
	2019-134-I	VARIOUS	274	253
CONTRACT NO. 62K08				



STATE OF ILLINOIS DEPARTMENT OF TRANSPORTATION LANDSCAPE MAINTENANCE	0 100 200 Feet		STRUCTURES — Guardrail - - - Noise Abatement Wall = Concrete Barrier Wall = Other Wall - - - Fence	STRUCTURES 	WEED CONTROL 	MOWING Mowing (Acre)		
--	-----------------------------	--	--	-----------------------------------	---------------------------------	--------------------------------	--	--

MODEL: Default
 FILE NAME: \\CURRENT PROJECTS\active\1405000 DOT Landscapes Maintenance\CIS Data\2019 Map Maps\South 6216510D1s For_CADD\I57SB157 new\I57B new.dgn

USER NAME = ryan,p	DESIGNED -	REVISED -	
	DRAWN -	REVISED -	
PLOT SCALE = 2.00' / in.	CHECKED -	REVISED -	
PLOT DATE = 11/4/2019	DATE - 11/4/2019	REVISED -	

STATE OF ILLINOIS
DEPARTMENT OF TRANSPORTATION

SCALE:	SHEET	OF	SHEETS	STA.	TO	STA.	
ILLINOIS							
			F.A. RTE.	SECTION	COUNTY	TOTAL SHEETS	SHEET NO.
				2019-134-I	VARIOUS	274	254
CONTRACT NO. 62K08							

MODEL: Default
 FILE NAME: \\CURRENT PROJECTS\active\1405000 DOT Landscapes Maintenance\CIS Data\2019 Map Maps\South 6216510D1s For CADD\15716157 new\15716 new.dgn



STATE OF ILLINOIS DEPARTMENT OF TRANSPORTATION LANDSCAPE MAINTENANCE	0 100 200 Feet		STRUCTURES — Guardrail — Noise Abatement Wall — Concrete Barrier Wall — Other Wall - - - Fence	STRUCTURES 	WEED CONTROL 	MOWING Mowing (Acre)		
--	-----------------------------	--	--	-----------------------------------	---------------------------------	--------------------------------	--	--

USER NAME = ryan,p	DESIGNED -	REVISED -	
	DRAWN -	REVISED -	
PLOT SCALE = 2.00' / in.	CHECKED -	REVISED -	
PLOT DATE = 11/4/2019	DATE - 11/4/2019	REVISED -	

STATE OF ILLINOIS
DEPARTMENT OF TRANSPORTATION

SCALE:	SHEET	OF	SHEETS	STA.	TO	STA.
--------	-------	----	--------	------	----	------

F.A. RTE.	SECTION	COUNTY	TOTAL SHEETS	SHEET NO.
	2019-134-I	VARIOUS	274	255
ILLINOIS			CONTRACT NO. 62K08	



STATE OF ILLINOIS DEPARTMENT OF TRANSPORTATION LANDSCAPE MAINTENANCE	0 100 200 Feet		STRUCTURES — Guardrail - - - Noise Abatement Wall — Concrete Barrier Wall — Other Wall - - - Fence	STRUCTURES	WEED CONTROL	MOWING Mowing (Acre)		
--	-----------------------------	--	--	-------------------	---------------------	--------------------------------	--	--

MODEL: Default
 FILE NAME: \\CURRENT PROJECTS\active\1405000 DOT Landscapes Maintenance\CIS Data\2019 Map Maps\South 6216510D1s For CADD\157157157 new\157157157 new.dgn

USER NAME = ryan,p	DESIGNED -	REVISED -
	DRAWN -	REVISED -
PLOT SCALE = 2.00' / in.	CHECKED -	REVISED -
PLOT DATE = 11/4/2019	DATE - 11/4/2019	REVISED -

STATE OF ILLINOIS
DEPARTMENT OF TRANSPORTATION

SCALE:	SHEET	OF	SHEETS	STA.	TO STA.
--------	-------	----	--------	------	---------

F.A. RTE.	SECTION	COUNTY	TOTAL SHEETS	SHEET NO.
	2019-134-I	VARIOUS	274	256
CONTRACT NO. 62K08				
ILLINOIS				



**STATE OF ILLINOIS
DEPARTMENT OF TRANSPORTATION**

LANDSCAPE MAINTENANCE

0 100 200



Feet



DZMGM

STRUCTURES

- Guardrail
- Noise Abatement Wall
- Concrete Barrier Wall
- Other Wall
- Fence

STRUCTURES

WEED CONTROL

MOWING

- Mowing (Acre)

MODEL: Default
FILE NAME: \\CURRENT PROJECTS\active\1405000 DOT Landscapes Maintenance\CIS Data\2019 Map Maps\South 621651001s For CAD\157157 new\157157 new.dgn

USER NAME = ryan.p	DESIGNED -	REVISED -
PLOT SCALE = 2.00' / in.	DRAWN -	REVISED -
PLOT DATE = 11/4/2019	CHECKED -	REVISED -
	DATE - 11/4/2019	REVISED -

**STATE OF ILLINOIS
DEPARTMENT OF TRANSPORTATION**

SCALE: SHEET OF SHEETS STA. TO STA.

F.A. RTE.	SECTION	COUNTY	TOTAL SHEETS	SHEET NO.
	2019-134-I	VARIOUS	274	257
ILLINOIS			CONTRACT NO. 62K08	

MODEL: Default
 FILE NAME: \\CURRENT PROJECTS\active\1405000 DOT Landscaps Maintenance\CIS Data\2019 Nov. Maps\South_621651001s For_CADD\15710157 new\15710157 rev.dgn



STATE OF ILLINOIS DEPARTMENT OF TRANSPORTATION LANDSCAPE MAINTENANCE	0 100 200 Feet		STRUCTURES — Guardrail - - Noise Abatement Wall = Concrete Barrier Wall — Other Wall - - - Fence	STRUCTURES	WEED CONTROL	MOWING Mowing (Acre)		
--	-----------------------------	--	--	-------------------	---------------------	--------------------------------	--	--

USER NAME = ryan.p	DESIGNED -	REVISED -
	DRAWN -	REVISED -
PLOT SCALE = 2.00' / in.	CHECKED -	REVISED -
PLOT DATE = 11/4/2019	DATE - 11/4/2019	REVISED -

STATE OF ILLINOIS
DEPARTMENT OF TRANSPORTATION

SCALE:	SHEET	OF	SHEETS	STA.	TO STA.	F.A. RTE.	SECTION	COUNTY	TOTAL SHEETS	SHEET NO.
							2019-134-I	VARIOUS	274	258
								CONTRACT NO. 62K08		
								ILLINOIS		

MODEL: Default
 FILE NAME: \\CURRENT PROJECTS\active\1405000 DOT Landscapes Maintenance\CIS Data\2019 Map_Maps\South_621651\PDFs_For_CADD\15716157 new\15716157B_rev.dgn



STATE OF ILLINOIS DEPARTMENT OF TRANSPORTATION LANDSCAPE MAINTENANCE	0 100 200 Feet		STRUCTURES — Guardrail - - - Noise Abatement Wall — Concrete Barrier Wall — Other Wall - - - Fence	STRUCTURES	WEED CONTROL	MOWING Mowing (Acre)		
--	-----------------------	--	--	-------------------	---------------------	--------------------------------	--	--

USER NAME = ryan,p	DESIGNED -	REVISED -
	DRAWN -	REVISED -
PLOT SCALE = 2.00' / in.	CHECKED -	REVISED -
PLOT DATE = 11/4/2019	DATE - 11/4/2019	REVISED -

STATE OF ILLINOIS
DEPARTMENT OF TRANSPORTATION

SCALE:	SHEET	OF	SHEETS	STA.	TO STA.
--------	-------	----	--------	------	---------

F.A. RTE.	SECTION	COUNTY	TOTAL SHEETS	SHEET NO.
	2019-134-I	VARIOUS	274	259
CONTRACT NO. 62K08				



**STATE OF ILLINOIS
DEPARTMENT OF TRANSPORTATION**

LANDSCAPE MAINTENANCE

0 100 200



Feet



DZMGM

STRUCTURES

- Guardrail
- Noise Abatement Wall
- Concrete Barrier Wall
- Other Wall
- Fence

STRUCTURES

WEED CONTROL

MOWING

- Mowing (Acre)

MODEL: Default
FILE NAME: \\CURRENT PROJECTS\active\1405000 DOT Landscapes Maintenance\CIS Data\2019 Map Maps\South 621651001s For_CADD\15781578 new\1578 new.dgn

USER NAME = ryan.p	DESIGNED -	REVISED -
PLOT SCALE = 2.00' / in.	DRAWN -	REVISED -
PLOT DATE = 11/4/2019	CHECKED -	REVISED -
	DATE - 11/4/2019	REVISED -

**STATE OF ILLINOIS
DEPARTMENT OF TRANSPORTATION**

SCALE: SHEET OF SHEETS STA. TO STA.

F.A. RTE.	SECTION	COUNTY	TOTAL SHEETS	SHEET NO.
	2019-134-I	VARIOUS	274	260
ILLINOIS			CONTRACT NO. 62K08	

MODEL: Default
 FILE NAME: \\CURRENT PROJECTS\active\1405000 DOT Landscapes Maintenance\CIS Data\2019 Map_Maps\South_621651\PDFs_For_CADD\157B157B_new\157B_rev.dgn



STATE OF ILLINOIS DEPARTMENT OF TRANSPORTATION LANDSCAPE MAINTENANCE	0 100 200 Feet		STRUCTURES — Guardrail - - - Noise Abatement Wall = Concrete Barrier Wall — Other Wall - - - Fence	STRUCTURES — Guardrail - - - Noise Abatement Wall = Concrete Barrier Wall — Other Wall - - - Fence	WEED CONTROL [Symbol] Mowing (Acre)		
--	-----------------------------	--	--	--	---	--	--


USER NAME = ryan.p	DESIGNED -	REVISED -
	DRAWN -	REVISED -
PLOT SCALE = 2.00' / in.	CHECKED -	REVISED -
PLOT DATE = 11/4/2019	DATE - 11/4/2019	REVISED -

STATE OF ILLINOIS
DEPARTMENT OF TRANSPORTATION

SCALE: SHEET OF SHEETS STA. TO STA.

F.A. RTE.	SECTION	COUNTY	TOTAL SHEETS	SHEET NO.
	2019-134-I	VARIOUS	274	261
ILLINOIS			CONTRACT NO. 62K08	

MODEL: Default
 FILE NAME: \\CURRENT PROJECTS\active\1405000 DOT Landscaps Maintenance\CIS Data\2019 Map_Maps\South_6216510P01s_For_CADD\15710157_ new\15710157_ new.dgn



STATE OF ILLINOIS DEPARTMENT OF TRANSPORTATION LANDSCAPE MAINTENANCE	0 100 200 Feet		STRUCTURES — Guardrail - - - Noise Abatement Wall = Concrete Barrier Wall — Other Wall - - - Fence	STRUCTURES	WEED CONTROL	MOWING Mowing (Acre)		
--	-----------------------------	--	--	-------------------	---------------------	--------------------------------	--	--


USER NAME = ryan.p	DESIGNED -	REVISED -
	DRAWN -	REVISED -
PLOT SCALE = 2.00' / in.	CHECKED -	REVISED -
PLOT DATE = 11/4/2019	DATE - 11/4/2019	REVISED -

STATE OF ILLINOIS
DEPARTMENT OF TRANSPORTATION

SCALE: SHEET OF SHEETS STA. TO STA.

F.A. RTE.	SECTION	COUNTY	TOTAL SHEETS	SHEET NO.
	2019-134-I	VARIOUS	274	262
ILLINOIS			CONTRACT NO. 62K08	

MODEL: Default
 FILE NAME: \\CURRENT PROJECTS\active\1405000 DOT Landscapes Maintenance\CIS Data\2019 Map Maps\South 6216510PDLs For CADD\1571571 new\1571571 new.dgn



STATE OF ILLINOIS DEPARTMENT OF TRANSPORTATION LANDSCAPE MAINTENANCE	0 100 200 Feet		STRUCTURES — Guardrail - - - Noise Abatement Wall = Concrete Barrier Wall = Other Wall - - - Fence	STRUCTURES	WEED CONTROL	MOWING Mowing (Acre)		
--	-----------------------------	--	--	-------------------	---------------------	--------------------------------	--	--


USER NAME = ryan.p	DESIGNED -	REVISED -	
	DRAWN -	REVISED -	
PLOT SCALE = 2.00' / in.	CHECKED -	REVISED -	
PLOT DATE = 11/4/2019	DATE = 11/4/2019	REVISED -	

STATE OF ILLINOIS
DEPARTMENT OF TRANSPORTATION

SCALE:	SHEET	OF	SHEETS	STA.	TO	STA.
--------	-------	----	--------	------	----	------

F.A. RTE.	SECTION	COUNTY	TOTAL SHEETS	SHEET NO.
	2019-1344	VARIOUS	274	263
ILLINOIS				
CONTRACT NO. 62K08				

MODEL: Default
 FILE NAME: \\CURRENT PROJECTS\active\1405000 DOT Landscapes Maintenance\CIS Data\2019 Map_Maps\South_621651\PDFs_For_CADD\15716157_ new\15716157B_rev.dgn



STATE OF ILLINOIS DEPARTMENT OF TRANSPORTATION LANDSCAPE MAINTENANCE	0 100 200 Feet		STRUCTURES — Guardrail - - - Noise Abatement Wall = Concrete Barrier Wall - - - Other Wall - - - Fence	STRUCTURES — Guardrail - - - Noise Abatement Wall = Concrete Barrier Wall - - - Other Wall - - - Fence	WEED CONTROL — Guardrail - - - Noise Abatement Wall = Concrete Barrier Wall - - - Other Wall - - - Fence	MOWING Mowing (Acre)
--	-----------------------------	--	--	--	--	--------------------------------

USER NAME = ryan.p	DESIGNED -	REVISED -
	DRAWN -	REVISED -
PLOT SCALE = 2.00' / in.	CHECKED -	REVISED -
PLOT DATE = 11/4/2019	DATE - 11/4/2019	REVISED -

STATE OF ILLINOIS
DEPARTMENT OF TRANSPORTATION

SCALE: SHEET OF SHEETS STA. TO STA.

F.A. RTE.	SECTION	COUNTY	TOTAL SHEETS	SHEET NO.
	2019-134-I	VARIOUS	274	264
ILLINOIS			CONTRACT NO. 62K08	

MODEL: Default
 FILE NAME: \\CURRENT PROJECTS\active\1405000 DOT Landscapes Maintenance\CIS Data\2019 Map_Maps\South_621651\PDFs_For_CADD\151570157_new\151570157_rev.dgn



STATE OF ILLINOIS DEPARTMENT OF TRANSPORTATION LANDSCAPE MAINTENANCE	0 100 200 Feet		STRUCTURES — Guardrail - - - Noise Abatement Wall = Concrete Barrier Wall - - - Other Wall - - - Fence	STRUCTURES WEED CONTROL MOWING Mowing (Acre)	
--	-----------------------------	--	--	--	--

USER NAME = ryan.p	DESIGNED -	REVISED -
	DRAWN -	REVISED -
PLOT SCALE = 2.00' / in.	CHECKED -	REVISED -
PLOT DATE = 11/4/2019	DATE - 11/4/2019	REVISED -

STATE OF ILLINOIS
DEPARTMENT OF TRANSPORTATION

SCALE:	SHEET	OF	SHEETS	STA.	TO	STA.
ILLINOIS						
F.A. RTE.	SECTION	COUNTY	TOTAL SHEETS	SHEET NO.		
	2019-1344	VARIOUS	274	265		
CONTRACT NO. 62K08						

MODEL: Default
 FILE NAME: \\CURRENT PROJECTS\active\1405000 DOT Landscapes Maintenance\CIS Data\2019 Map_Maps\South_621651\PDFs_for_CADD\1578157 new\1578 new.dgn



STATE OF ILLINOIS DEPARTMENT OF TRANSPORTATION LANDSCAPE MAINTENANCE	0 100 200 Feet		STRUCTURES — Guardrail - - - Noise Abatement Wall = Concrete Barrier Wall - Other Wall - - - Fence	STRUCTURES	WEED CONTROL	MOWING Mowing (Acre)		
--	-----------------------	--	--	-------------------	---------------------	--------------------------------	--	--

USER NAME = ryan.p	DESIGNED -	REVISED -	
	DRAWN -	REVISED -	
PLOT SCALE = 2.00' / in.	CHECKED -	REVISED -	
PLOT DATE = 11/4/2019	DATE - 11/4/2019	REVISED -	

STATE OF ILLINOIS
DEPARTMENT OF TRANSPORTATION

SCALE: SHEET OF SHEETS STA. TO STA.

F.A. RTE.	SECTION	COUNTY	TOTAL SHEETS	SHEET NO.
	2019-134-I	VARIOUS	274	267
ILLINOIS				
CONTRACT NO. 62K08				

MODEL: Default
 FILE NAME: \\CURRENT PROJECTS\active\1405000 DOT Landscapes Maintenance\CIS Data\2019 Map Maps\South 6216510PDLs For CADD\157B157 new\157B new.dgn



STATE OF ILLINOIS DEPARTMENT OF TRANSPORTATION LANDSCAPE MAINTENANCE	0 100 200 Feet		STRUCTURES Guardrail Noise Abatement Wall Concrete Barrier Wall Other Wall Fence	STRUCTURES	WEED CONTROL	MOWING Mowing (Acre)		

USER NAME = ryan.p	DESIGNED -	REVISED -
	DRAWN -	REVISED -
PLOT SCALE = 2.00' / in.	CHECKED -	REVISED -
PLOT DATE = 11/4/2019	DATE - 11/4/2019	REVISED -

STATE OF ILLINOIS
DEPARTMENT OF TRANSPORTATION

SCALE: SHEET OF SHEETS STA. TO STA.

F.A. RTE.	SECTION	COUNTY	TOTAL SHEETS	SHEET NO.
	2019-134-I	VARIOUS	274	268
ILLINOIS			CONTRACT NO. 62K08	

MODEL: Default
 FILE NAME: \\CURRENT PROJECTS\active\1405000 DOT Landscapes Maintenance\CIS Data\2019 Map_Maps\South_621651\PDFs_For_CADD\157B157B_new\157B_rev.dgn



STATE OF ILLINOIS DEPARTMENT OF TRANSPORTATION LANDSCAPE MAINTENANCE	0 100 200 Feet		STRUCTURES — Guardrail - - - Noise Abatement Wall = Concrete Barrier Wall - - - Other Wall - - - Fence	STRUCTURES	WEED CONTROL	MOWING Mowing (Acre)		
--	-----------------------	--	--	-------------------	---------------------	--------------------------------	--	--

USER NAME = ryan.p	DESIGNED -	REVISED -
	DRAWN -	REVISED -
PLOT SCALE = 2.00' / in.	CHECKED -	REVISED -
PLOT DATE = 11/4/2019	DATE - 11/4/2019	REVISED -

STATE OF ILLINOIS
DEPARTMENT OF TRANSPORTATION

SCALE: SHEET OF SHEETS STA. TO STA.

F.A. RTE.	SECTION	COUNTY	TOTAL SHEETS	SHEET NO.
	2019-134-I	VARIOUS	274	269
ILLINOIS			CONTRACT NO. 62K08	

MODEL: Default
 FILE NAME: \\CURRENT PROJECTS\active\1056000 DOT Landscapes Maintenance\CIS Data\2019 Map Landscapes Maintenance\CIS Data\2019 Map Landscapes Maintenance\CADD\157B157 new\157B new.dgn



STATE OF ILLINOIS DEPARTMENT OF TRANSPORTATION LANDSCAPE MAINTENANCE	0 100 200 Feet		STRUCTURES — Guardrail - - - Noise Abatement Wall = Concrete Barrier Wall - - - Other Wall - - - Fence	STRUCTURES	WEED CONTROL	MOWING Mowing (Acre)		
--	-----------------------	--	--	-------------------	---------------------	--------------------------------	--	--

USER NAME = ryan.p	DESIGNED -	REVISED -
	DRAWN -	REVISED -
PLOT SCALE = 2.00' / in.	CHECKED -	REVISED -
PLOT DATE = 11/4/2019	DATE - 11/4/2019	REVISED -

STATE OF ILLINOIS
DEPARTMENT OF TRANSPORTATION

SCALE: SHEET OF SHEETS STA. TO STA.

F.A. RTE.	SECTION	COUNTY	TOTAL SHEETS	SHEET NO.
	2019-134-I	VARIOUS	274	270
ILLINOIS			CONTRACT NO. 62K08	

MODEL: Default
 FILE NAME: \\CURRENT PROJECTS\active\1405000 DOT Landscapes Maintenance\CIS Data\2019 Map Landscapes Maintenance\CIS Data\2019 Map Landscapes Maintenance\CADD\157B157 new\157B new.dgn



STATE OF ILLINOIS DEPARTMENT OF TRANSPORTATION LANDSCAPE MAINTENANCE	0 100 200 Feet		STRUCTURES — Guardrail — Noise Abatement Wall — Concrete Barrier Wall — Other Wall - - - Fence	STRUCTURES — Noise Abatement Wall — Concrete Barrier Wall — Other Wall - - - Fence	WEED CONTROL — Mowing (Acre)		
--	-----------------------	--	--	---	--	--	--

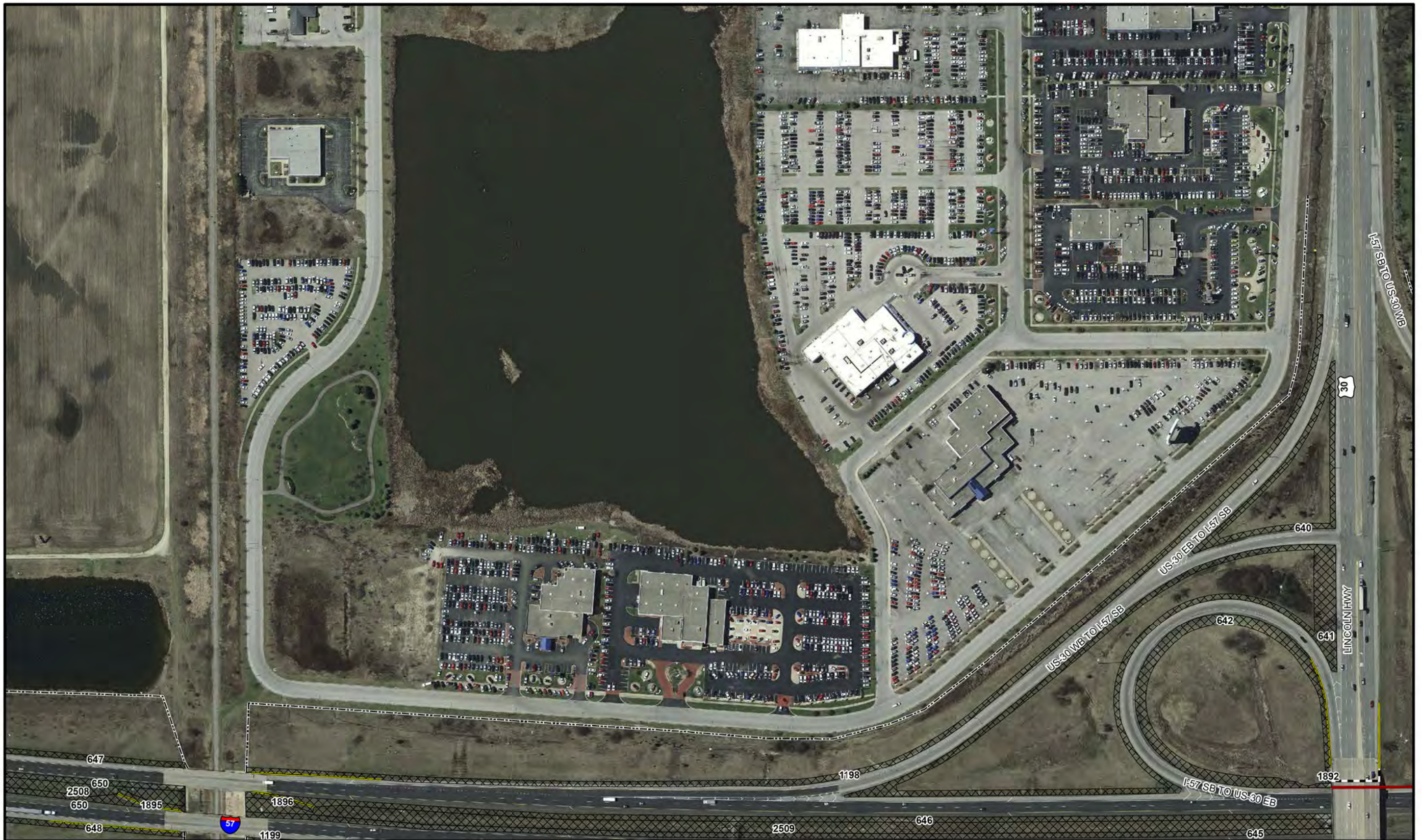
USER NAME = ryan.p	DESIGNED -	REVISED -
	DRAWN -	REVISED -
PLOT SCALE = 2.00' / in.	CHECKED -	REVISED -
PLOT DATE = 11/4/2019	DATE - 11/4/2019	REVISED -

STATE OF ILLINOIS
DEPARTMENT OF TRANSPORTATION

SCALE:	SHEET	OF	SHEETS	STA.	TO STA.
--------	-------	----	--------	------	---------

F.A. RTE.	SECTION	COUNTY	TOTAL SHEETS	SHEET NO.
	2019-134-I	VARIOUS	274	271
ILLINOIS				
CONTRACT NO. 62K08				

MODEL: Default
FILE NAME: \\CURRENT PROJECTS\active\105000 DOT Landscapes Maintenance\CIS Data\2019 Map_Maps\South_621651\PDFs_For_CADD\1578157 new\1578 new.dgn



STATE OF ILLINOIS DEPARTMENT OF TRANSPORTATION LANDSCAPE MAINTENANCE	0 100 200 Feet		STRUCTURES — Guardrail — Noise Abatement Wall — Concrete Barrier Wall — Other Wall - - - Fence	STRUCTURES WEED CONTROL MOWING Mowing (Acre)	
--	-----------------------	--	--	--	--

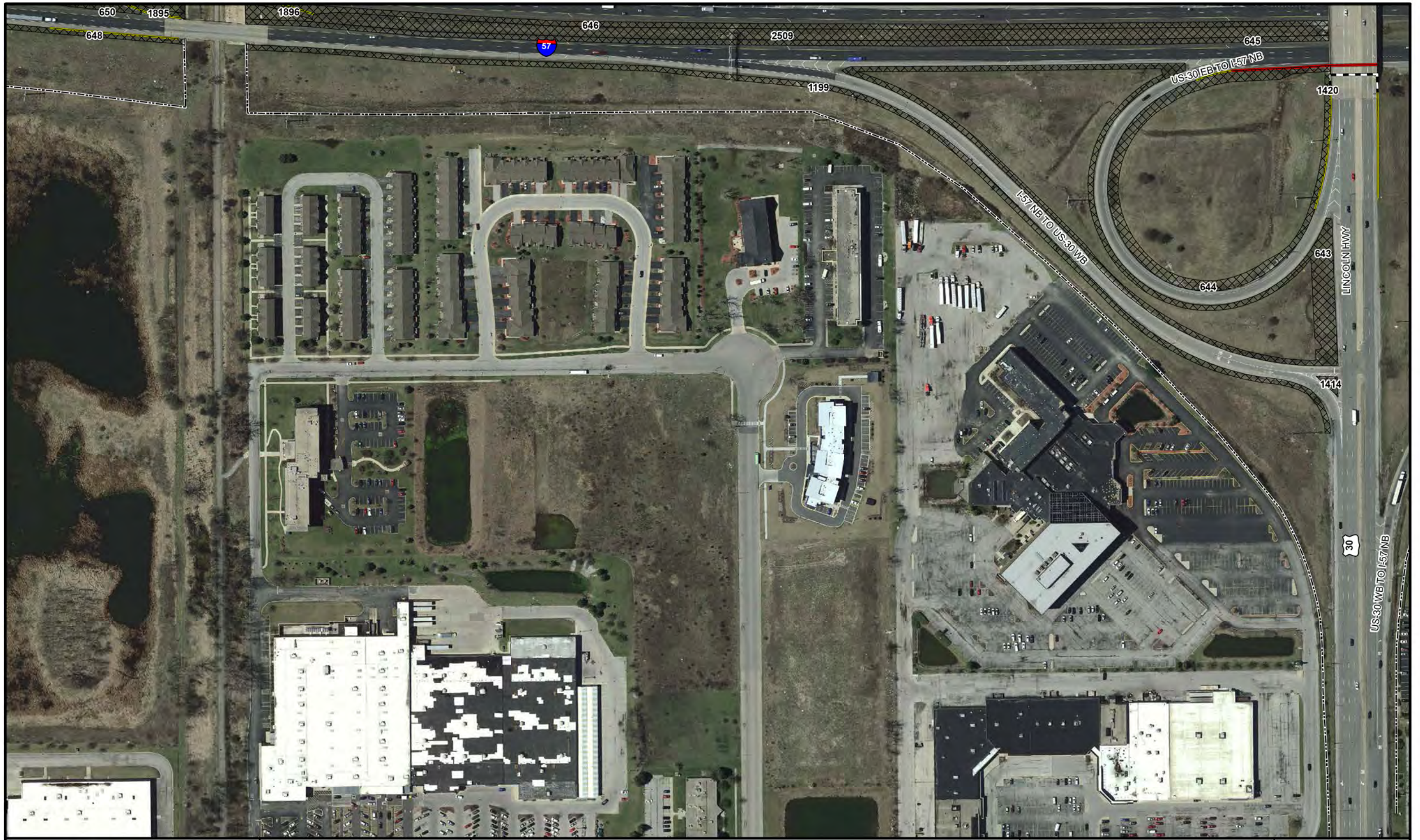
USER NAME = ryan.p	DESIGNED -	REVISED -	
	DRAWN -	REVISED -	
PLOT SCALE = 2.00' / in.	CHECKED -	REVISED -	
PLOT DATE = 11/4/2019	DATE - 11/4/2019	REVISED -	

STATE OF ILLINOIS
DEPARTMENT OF TRANSPORTATION

SCALE:	SHEET	OF	SHEETS	STA.	TO STA.
--------	-------	----	--------	------	---------

F.A. RTE.	SECTION	COUNTY	TOTAL SHEETS	SHEET NO.
	2019-134-I	VARIOUS	274	272
			CONTRACT NO. 62K08	
ILLINOIS				

MODEL: Default
 FILE NAME: \\CURRENT PROJECTS\active\1405000 DOT Landscapes Maintenance\CIS Data\2019 Map Landscapes\621651\DOTs For CAD\157B157B new\157B new.dgn



STATE OF ILLINOIS DEPARTMENT OF TRANSPORTATION LANDSCAPE MAINTENANCE	0 100 200 Feet		STRUCTURES Guardrail Noise Abatement Wall Concrete Barrier Wall Other Wall Fence	STRUCTURES	WEED CONTROL	MOWING Mowing (Acre)		
--	-----------------------	--	--	-------------------	---------------------	--------------------------------	--	--

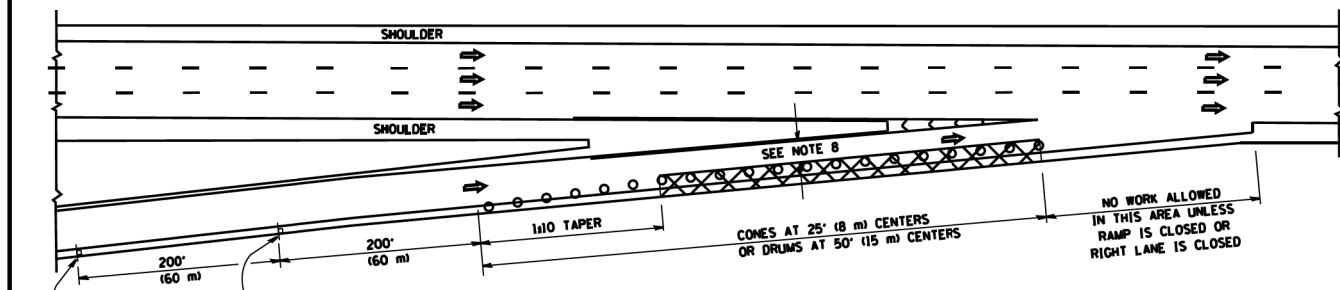
USER NAME = ryan.p	DESIGNED -	REVISED -
	DRAWN -	REVISED -
PLOT SCALE = 2.00' / in.	CHECKED -	REVISED -
PLOT DATE = 11/4/2019	DATE - 11/4/2019	REVISED -

STATE OF ILLINOIS
DEPARTMENT OF TRANSPORTATION

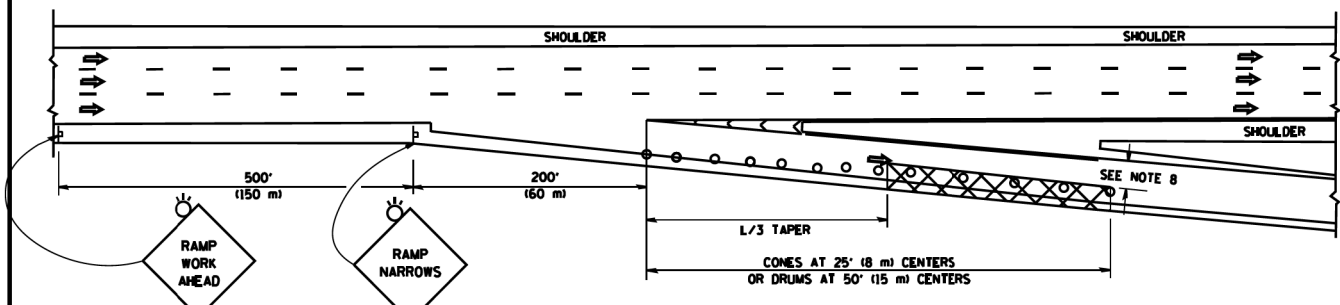
SCALE: SHEET OF SHEETS STA. TO STA.

F.A. RTE.	SECTION	COUNTY	TOTAL SHEETS	SHEET NO.
	2019-134-I	VARIOUS	274	273
ILLINOIS			CONTRACT NO. 62K08	

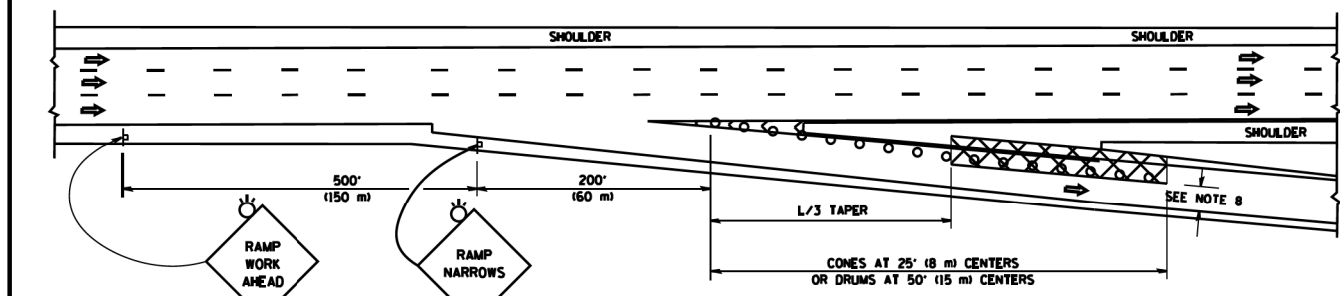
PARTIAL RAMP CLOSURE DETAILS



TYPICAL ENTRANCE RAMP



TYPICAL EXIT RAMP



TYPICAL EXIT RAMP

SYMBOLS

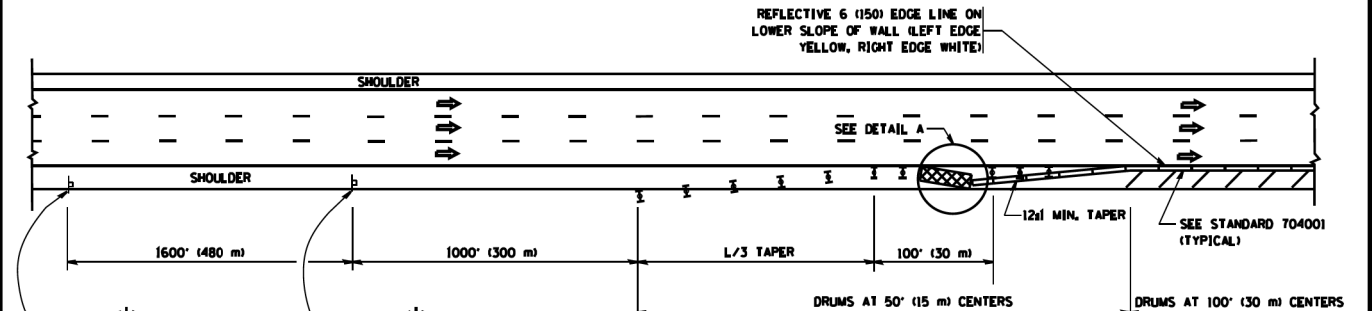
- ACTIVE WORK AREA
- SIGN ON PORTABLE OR PERMANENT SUPPORT
- FLAGGER WITH CONTROL SIGN
- TYPE II BARRICADE OR DRUM WITH STEADY BURN MONO-DIRECTIONAL LIGHT
- CONE, DRUM OR BARRICADE
- IMPACT ATTENUATOR OF TYPE AND TEST LEVEL SPECIFIED

GENERAL NOTES

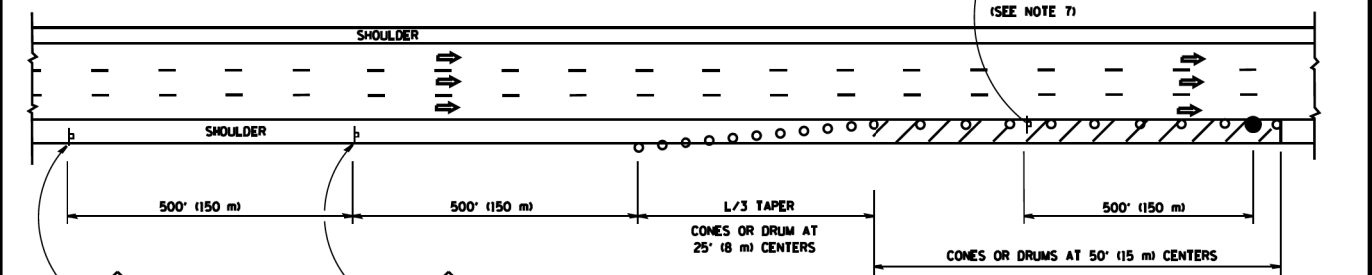
1. THE "L" DISTANCE EQUALS:

SPEED LIMIT	FORMULAS
45 mph (80 km/h) OR GREATER	METRIC ENGLISH
	$L = 0.65(W \times S)$ $L = (W \times S)$
	W = WIDTH OF OFFSET IN FEET (METERS)
	S = NORMAL POSTED SPEED MPH (KM/H)
2. PLASTIC DRUMS WITH HIGH PERFORMANCE REFLECTIVE SHEETING AND STEADY BURNING LIGHTS ARE REQUIRED FOR ALL NIGHTTIME CLOSURES.
3. ALL SIGNS SHALL BE POST MOUNTED IF THE CLOSURE TIME EXCEEDS FOUR DAYS.
4. FLASHING LIGHTS SHALL BE USED DURING THE HOURS OF DARKNESS AND SHALL BE INSTALLED ABOVE THE FIRST TWO SETS OF SIGNS.

SHOULDER CLOSURE DETAILS



PERMANENT SHOULDER CLOSURE



DAYTIME SHOULDER CLOSURE

ARRAY DESIGN PER MANUFACTURER TO BE NCHRP 350/MASH COMPLIANT.

DETAIL "A" IMPACT ATTENUATOR, TEMPORARY (SEE NOTE 5)

ALL DIMENSIONS ARE IN INCHES (MILLIMETERS) UNLESS OTHERWISE SHOWN.

5. THE IMPACT ATTENUATOR, TEMPORARY IS NOT REQUIRED WHEN THE TEMPORARY CONCRETE BARRIER WALL IS PROTECTED BY OR IS TIED INTO THE EXISTING GUARDRAIL. IF OFFSET IS LESS THAN 5 FEET USE NARROW USE TYPE DEVICE TO MEET NCHRP350/MASH.
6. AUTHORIZATION FROM THE DISTRICT'S BUREAU OF TRAFFIC IS REQUIRED FOR ALL FREEWAY CLOSURES.
7. THE FLAGGER AND FLAGGER SIGN ARE REQUIRED AT THE ABOVE WORK SITES WHEN:
 - a. FOUR OR MORE WORK VEHICLES ENTER THE TRAFFIC LANES IN A ONE HOUR PERIOD.
 - b. THE WORK ACTIVITY REQUIRES FREQUENT ENCRDACHMENT INTO THE LANE OPEN TO TRAFFIC.
 THE FLAGGER SHALL BE STATIONED APPROXIMATELY 100' (30 m) TO 200' (60 m) IN ADVANCE OF THE WORKERS.
8. 12' MIN. WIDTH TANGENT SECTION
16' MIN. WIDTH CURVE SECTION.

FILE NAME = c:\pwork\pwork\1105000 DOT Landscapes Maintenance\GIS Data\2019 Nov_Maps\FRONT SHEETS\3062K08_TC-17_Traffic_Control.dgn	USER NAME = leysa	DESIGNED -	REVISED - J.A.F. 12-06
		DRAWN - D.W.S.	REVISED - S.P.B. 01-07
	PLT SCALE = 100.0000' / in	CHECKED -	REVISED - S.P.B. 12-09
	PLT DATE = 4/17/2014	DATE - 11-96	REVISED - M.D. 06-13

**STATE OF ILLINOIS
DEPARTMENT OF TRANSPORTATION**

**TRAFFIC CONTROL DETAILS FOR FREEWAY
SHOULDER CLOSURES AND PARTIAL RAMP CLOSURES**

SCALE: NONE SHEET NO. 1 OF 1 SHEETS STA. TO STA.

F.A. RTE.	SECTION	COUNTY	TOTAL SHEETS	SHEET NO.
	TC-17			
FED. ROAD DIST. NO. 1 ILLINOIS FED. AID PROJECT			CONTRACT NO.	

USER NAME = marior	DESIGNED -	REVISED -
	DRAWN -	REVISED -
PLT SCALE = 2.00' / in	CHECKED -	REVISED -
PLT DATE = 11/4/2019	DATE - 11/4/2019	REVISED -

**STATE OF ILLINOIS
DEPARTMENT OF TRANSPORTATION**

SCALE: SHEET OF SHEETS STA. TO STA.

F.A. RTE.	SECTION	COUNTY	TOTAL SHEETS	SHEET NO.
	2019-134-I		274	274
ILLINOIS			CONTRACT NO. 62K08	