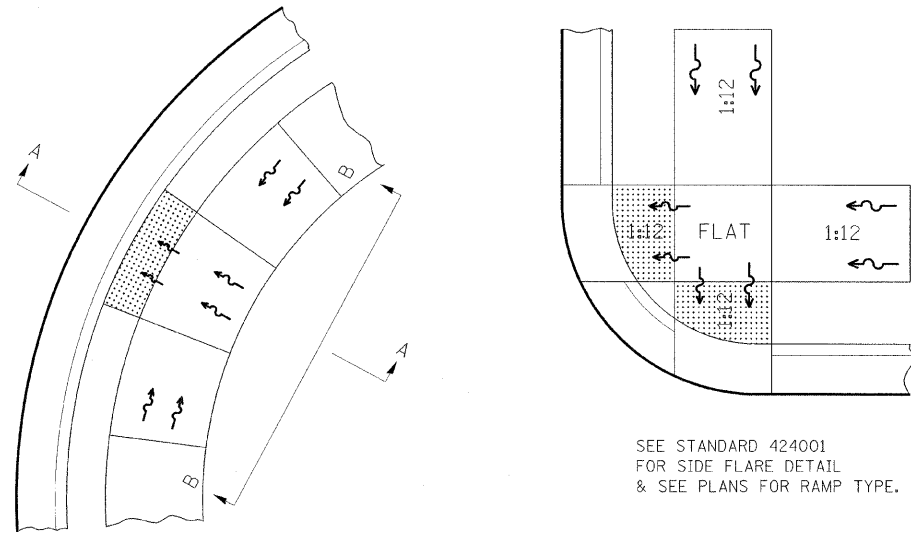
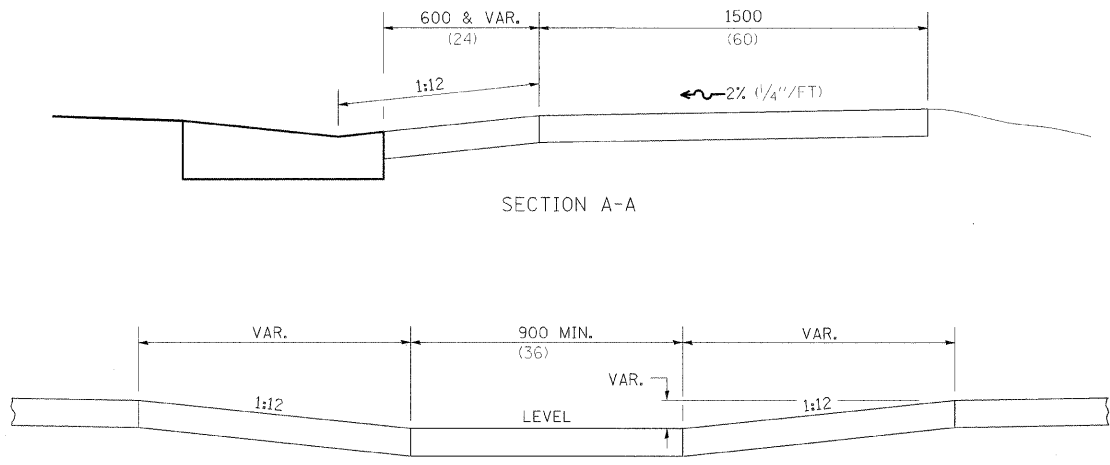


DISABLED RAMP DETAIL

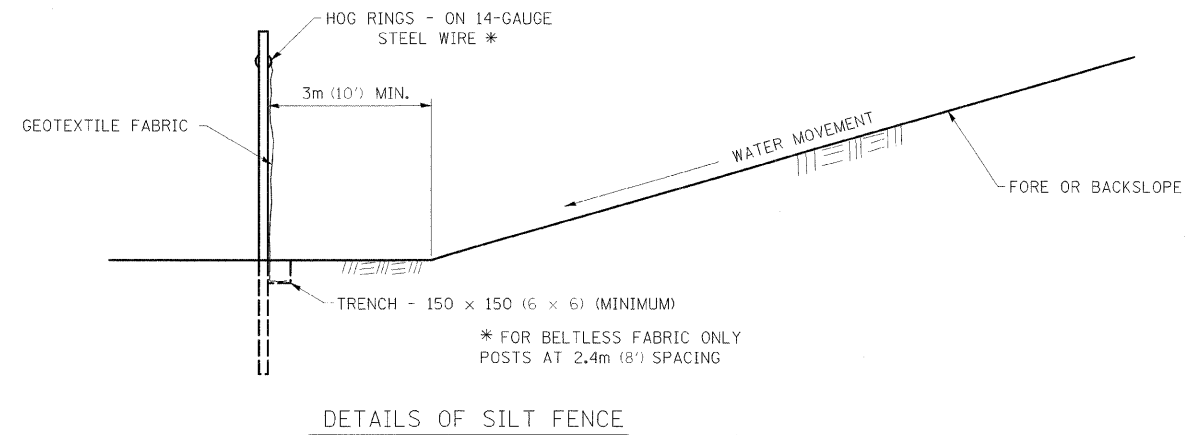
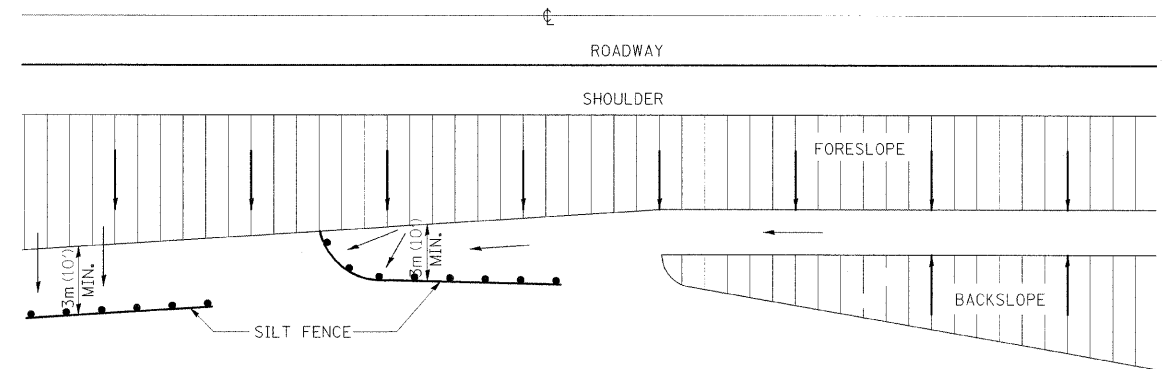


ALL DIMENSIONS ARE IN MILLIMETERS (INCHES) UNLESS OTHERWISE NOTED.



NOTES : THIS DETAIL TO BE USED IN CONJUNCTION WITH STATE STANDARD 424001. THE MAXIMUM ALLOWABLE CROSS SLOPE FOR SIDEWALK IS 2% (1/4" / FT) . THE MAXIMUM ALLOWABLE SIDEWALK GRADE IS 8% (1/2" / FT) . IF SPACE LIMITATIONS PROHIBIT THE USE OF THE 1:12 SLOPE, THEN SLOPES BETWEEN 1:10 ARE 1:12 ARE PERMITTED FOR A MAXIMUM RISE OF 150 (6) . SLOPES 1:8 AND 1:10 ARE ALLOWED FOR A MAXIMUM RISE OF 75 (3) . SLOPES STEEPER THAN 1:8 ARE NOT PERMITTED. THE DEPRESSED CURB IS NOT STANDARD. THE RISE IS 13(1/2) INSTEAD OF 40(1/2) .

EROSION CONTROL DETAILS FOR SILT FENCE



ALL DIMENSIONS ARE IN MILLIMETERS (INCHES) UNLESS OTHERWISE NOTED.

FILE NAME =	USER NAME = #USER#	DESIGNED - PJM	REVISED -	STATE OF ILLINOIS DEPARTMENT OF TRANSPORTATION	DISTRICT DETAILS		F.A. RTE.	SECTION	COUNTY	TOTAL SHEETS	SHEET NO.	
#FILE#		DRAWN - DVH	REVISED -		SCALE:	SHEET NO. 13 OF 16 SHEETS	STA.	TO STA.	PARK ROADS	CARROLL	16	13
		CHECKED - RGD	REVISED -								CONTRACT NO. 44983	
		DATE - 12-4-07	REVISED -								FED. ROAD DIST. NO. ILLINOIS FED. AID PROJECT	