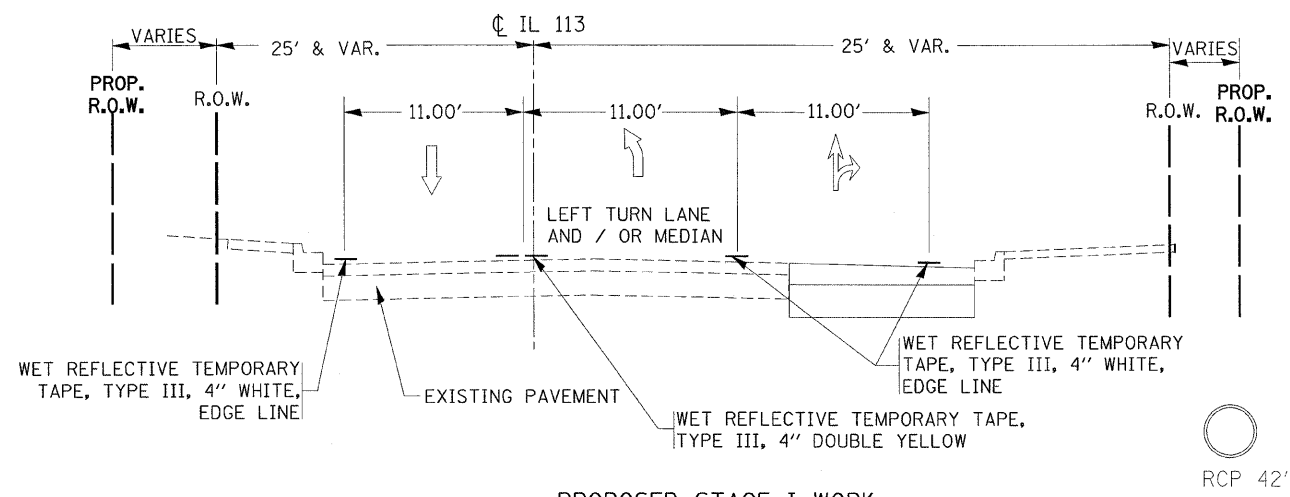
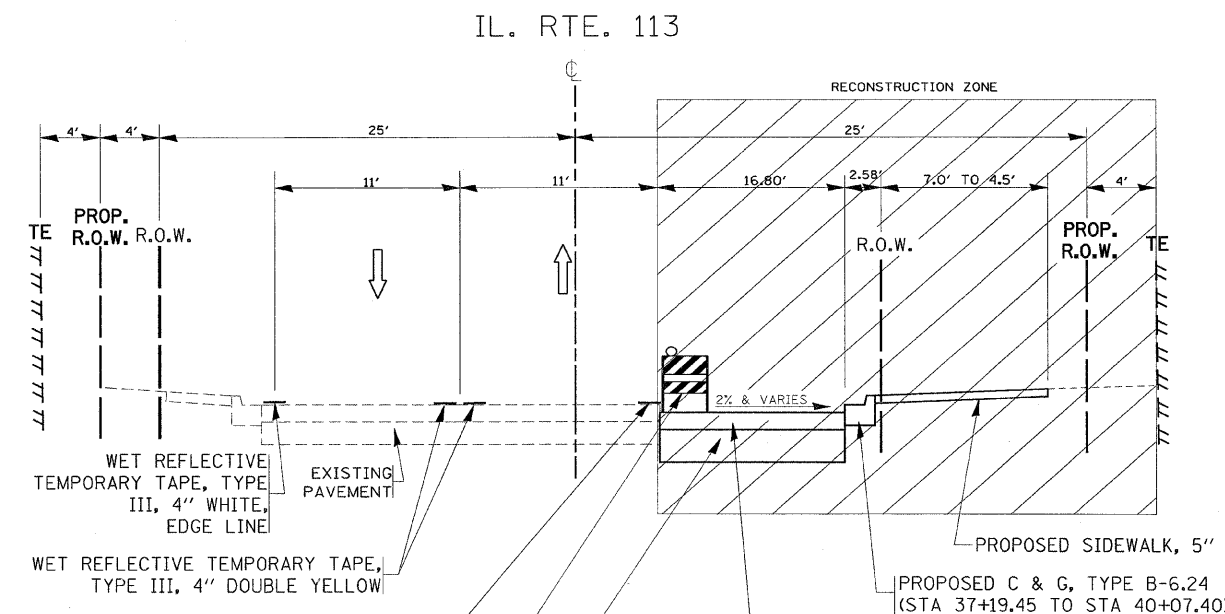


F.A.S. RTE.	SECTION	COUNTY	TOTAL SHEETS	SHEET NO.
2320	113X-N	WILL	133	27
STA.		TO STA.		
FED. ROAD DIST. NO.		ILLINOIS	FED. AID PROJECT	

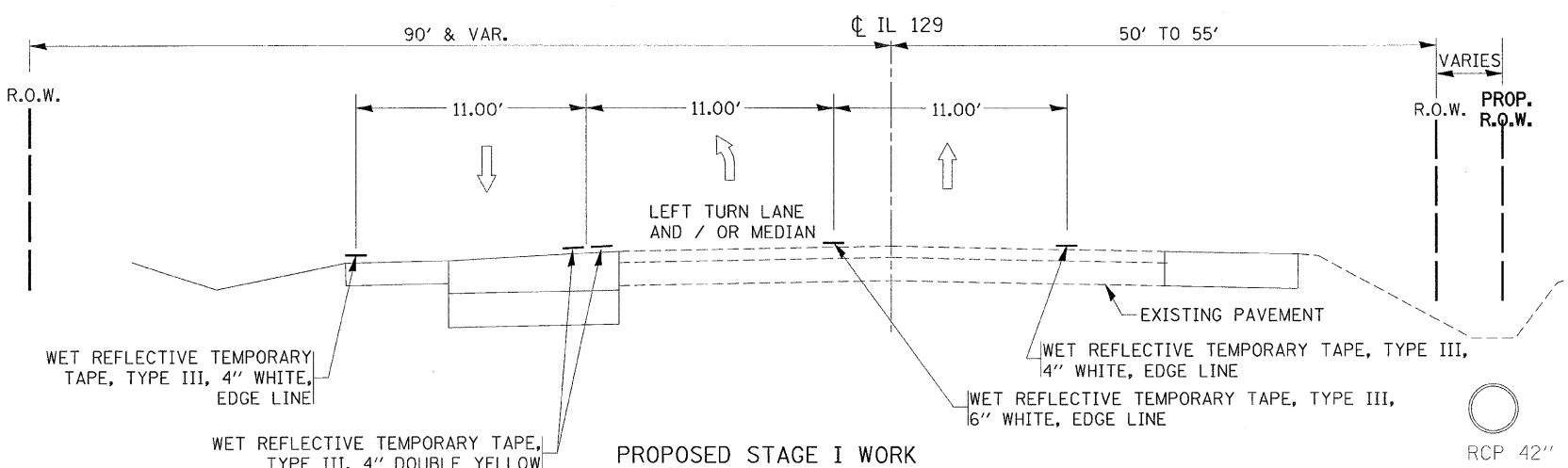


PROPOSED STAGE I WORK
 IL 113
 ONE LANE EACH DIRECTION FROM STA 29+00 TO 31+60.80
 LEFT TURN LANE (EB & WB) FROM STA 31+60.80 TO 33+20.80 & 34+30.50 TO 36+36.21

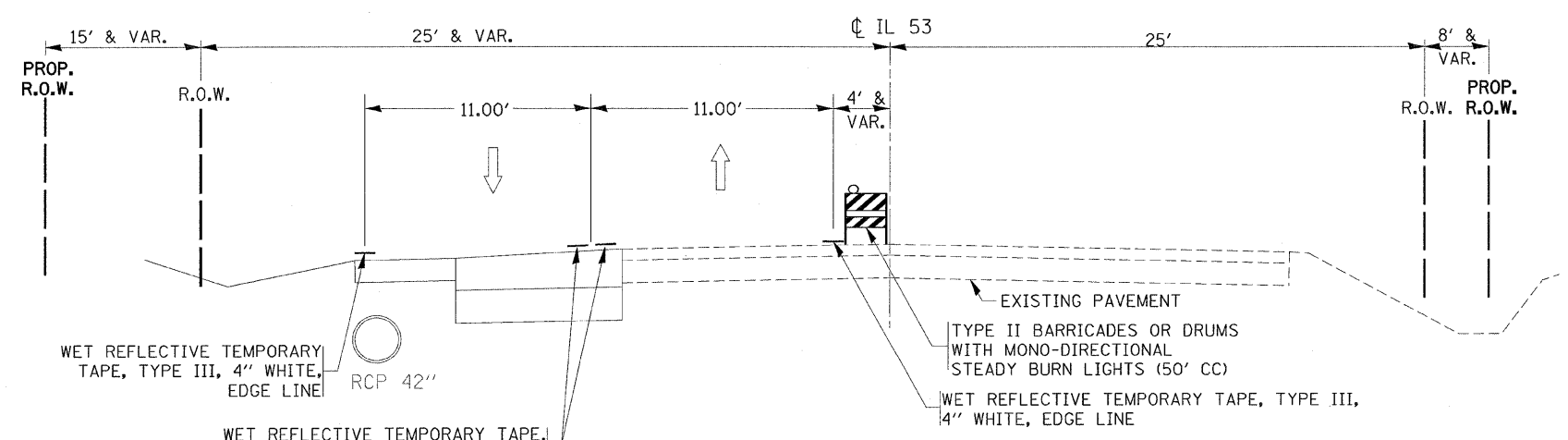


- PAVEMENT RECONSTRUCTION AREA:
 PROPOSED HOT-MIX ASPHALT BINDER COURSE, IL-19, N70, 11 1/2" (STA 37+01.32 TO 39+00)
- PAVEMENT WIDENING AREA:
 PROPOSED HOT-MIX ASPHALT BASE COURSE WIDENING, IL-19, 10 3/4"
- PROPOSED SIDEWALK, 5"
- PROPOSED C & G, TYPE B-6.24 (STA 37+19.45 TO STA 40+07.40)
- WET REFLECTIVE TEMPORARY TAPE, TYPE III, 4" WHITE, EDGE LINE
- WET REFLECTIVE TEMPORARY TAPE, TYPE III, 4" DOUBLE YELLOW
- EXISTING PAVEMENT
- TYPE II BARRICADES OR DRUMS WITH MONO-DIRECTIONAL STEADY BURN LIGHTS (50' CC)
- PROPOSED AGGREGATE SUBGRADE, 12"

PROPOSED STAGE I WORK
 IL 113
 37+01.32 TO STA 39+00 (RECONSTRUCTION)
 AND
 STA 39+00 TO STA 42+59.30 (RESURFACING AND WIDENING)



PROPOSED STAGE I WORK
 IL 129
 ONE LANE EACH DIRECTION FROM STA 91+42 TO 96+12 & STA 100+54 TO STA 105+24.10
 LEFT TURN LANE (NB & SB) FROM STA 96+12 TO 100+54



PROPOSED STAGE I WORK
 IL 53
 ONE LANE EACH DIRECTION FROM STA 157+65 TO 171+62.2

REVISIONS		ILLINOIS DEPARTMENT OF TRANSPORTATION ILLINOIS 113 AT ILLINOIS 129 AND ILLINOIS 53 EXISTING AND PROPOSED TYPICAL SECTION STAGE I
NAME	DATE	
		SCALE: VERT. DATE HORIZ. DRAWN BY CHECKED BY

PLOT DATE = 6/28/2007
 FILE NAME = c:\p\proj\113\113\113\stage1.dgn
 USER NAME = rhandman