



F.A.P. RTE.	SECTION	COUNTY	TOTAL SHEETS	SHEET NO.
786	(109) BR	LASALLE	351	1

STA. TO STA.
FED. ROAD DIST. NO. ILLINOIS FED. AID PROJECT

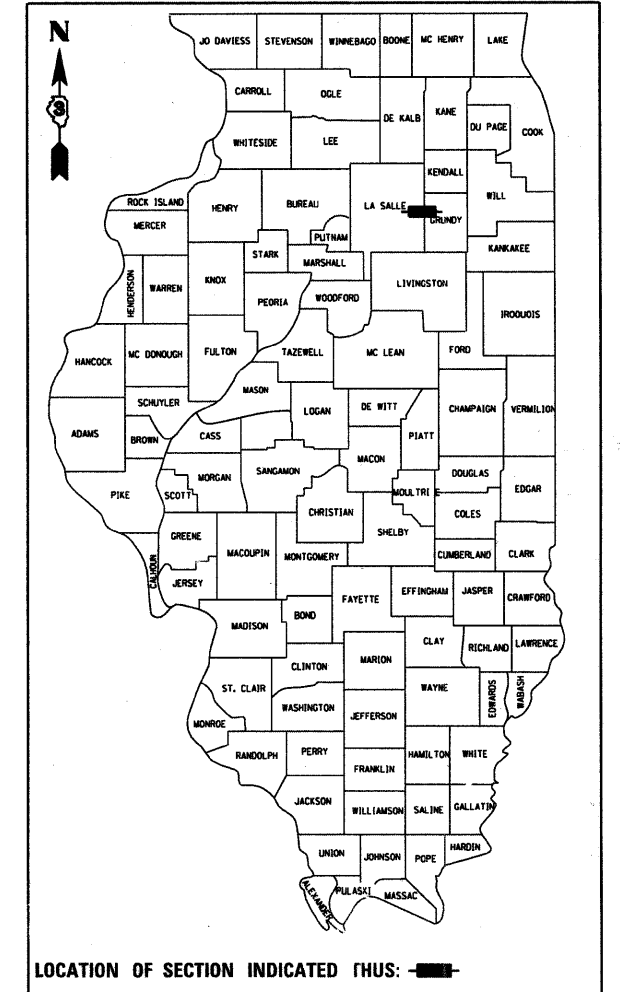
INDEX OF SHEETS

- 1 COVER SHEET
- 2 GENERAL NOTES / LEGEND / COMMITMENTS AND STANDARDS
- 3-7 SUMMARY OF QUANTITIES
- 8-15 TYPICAL SECTIONS
- 16 SITE PLAN
- 17-23 SCHEDULES OF QUANTITIES
- 24-25 ALIGNMENT, TIES AND BENCHMARKS
- 26-27 DEMOLITION AND REMOVAL PLANS
- 28-40 PLAN AND PROFILE SHEETS - ILLINOIS ROUTE 170
- 41-46 PLAN AND PROFILE SHEETS - DUPONT ROAD
- 47-48 PLAN AND PROFILE SHEETS - RIVER ROAD
- 49-50 CONSTRUCTION DETAILS
- 51-62 MAINTENANCE OF TRAFFIC PLANS
- 63-160 MAINTENANCE OF TRAFFIC CROSS-SECTIONS
- 161-164 EROSION CONTROL AND ENVIRONMENTAL PROTECTION PLANS
- 165-167 RIGHT-OF-WAY PLANS
- 168 INTERSECTION DETAIL
- 169-178 GRADING PLANS
- 179-180 PAVEMENT MARKINGS PLAN
- 181-182 LANDSCAPE PLAN
- 183-190 ELECTRICAL PLANS
- 191 BOX CULVERT EXTENSION PLANS
- 192-199 RETAINING WALL PLANS
- 200A BRIDGE APPROACH PAVEMENT PLANS AND DETAILS
- 201-209 STRUCTURE PLANS
- 290-298 DISTRICT 3 DETAILS
- 299-351 CROSS-SECTIONS


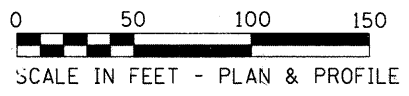
STATE OF ILLINOIS
DEPARTMENT OF TRANSPORTATION
DIVISION OF HIGHWAYS
**PLANS FOR PROPOSED
FEDERAL AID HIGHWAY**

F.A.P. 786 (IL 170)
SECTION (109) BR
PROJECT BRF-0786(008)
LA SALLE COUNTY

C-93-003-06
ILLINOIS RIVER BRIDGE
REPLACEMENT AT SENECA



DESIGN DESIGNATION
IL 170: 7700(27) RURAL MINOR ARTERIAL



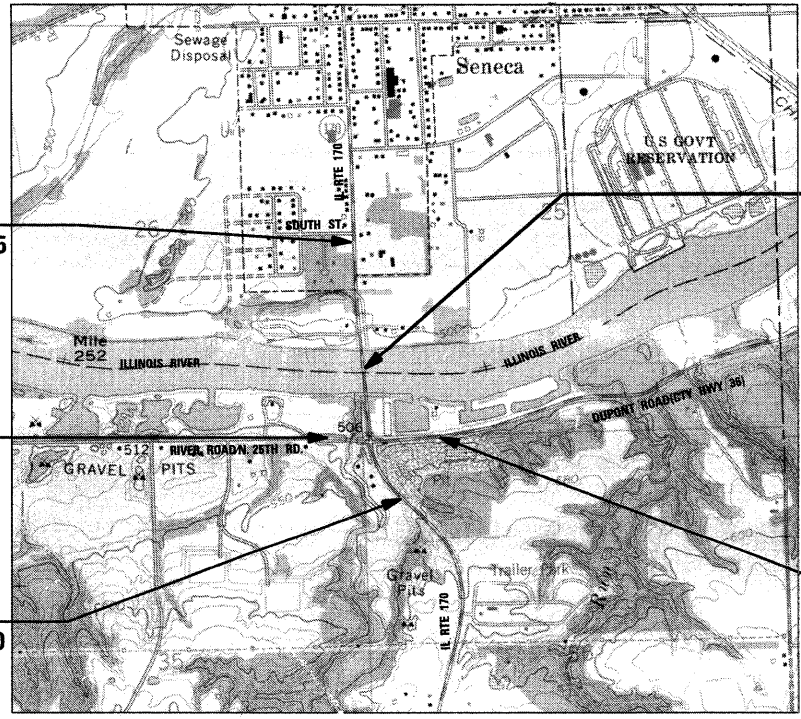
FULL SIZE PLANS HAVE BEEN PREPARED USING STANDARD ENGINEERING SCALES, REDUCED SIZED PLANS WILL NOT CONFORM TO STANDARD SCALES, IN MAKING MEASUREMENTS ON REDUCED PLANS, THE ABOVE SCALES MAY BE USED.

MICROFILMED _____
REEL NUMBER _____
AWARDED _____
RESIDENT ENGINEER _____
AS BUILT CHANGES WERE MADE ON THE FOLLOWING SHEETS _____

JULIE 1-800-892-0123

DISTRICT 3 NO. (815) 434-6131

PROJECT ENGINEER: DAVID BROVIK
SENIOR UNIT CHIEF: MARK E. JONES



PROJECT BEGINS
IL RTE 170 STA. 64 + 34.35

PROJECT LIMITS
RIVER RD. STA. 17 + 50.00

PROJECT ENDS
IL RTE 170 STA. 97 + 49.50

IL RTE 170 RIVER CROSSING
EXIST. STR. NO. 050-0070
PROP. STR. NO. 050-0246
LENGTH: 1510 FT
STA. 79 + 04.42

PROJECT LIMITS
DUPONT RD. STA. 154 + 00.00

LOCATION MAP

NOT TO SCALE

IL RTE 170: GROSS LENGTH = 3,351 FT. = 0.634 MI. NET LENGTH = 3351 FT. = 0.634 MI.
RIVER RD.: GROSS LENGTH = 834 FT. = 0.158 MI. NET LENGTH = 834 FT. = 0.158 MI.
DUPONT RD.: GROSS LENGTH = 1388 FT. = 0.263 MI. NET LENGTH = 1388 FT. = 0.263 MI.



Preston W. Keefe
NO. 062-040683
EXP. DATE 11/30/09
EARTH TECH, INC.

STATE OF ILLINOIS
DEPARTMENT OF TRANSPORTATION
DIVISION OF HIGHWAYS

SUBMITTED 10/18 2007
George E. Ryan REGION ENGINEER
December 7, 2007
Eric E. Haral ENGINEER OF DESIGN AND ENVIRONMENT
December 7, 2007
Christine M. Reed DIRECTOR, DIVISION OF HIGHWAYS

PRINTED BY THE AUTHORITY
OF THE STATE OF ILLINOIS

CONTRACT NO. 66607

REVISED 2/27/08

PLOT DATE = 10/14/2007
 FILE NAME = BFILE
 PLOT SCALE = \$SCALE
 USER NAME = project